Pinnacle Peak Road and Channel - 99th Ave to the Agua Fria River

LAKE PLEASANT PARKWAY INTERSECTION ALTERNATIVES

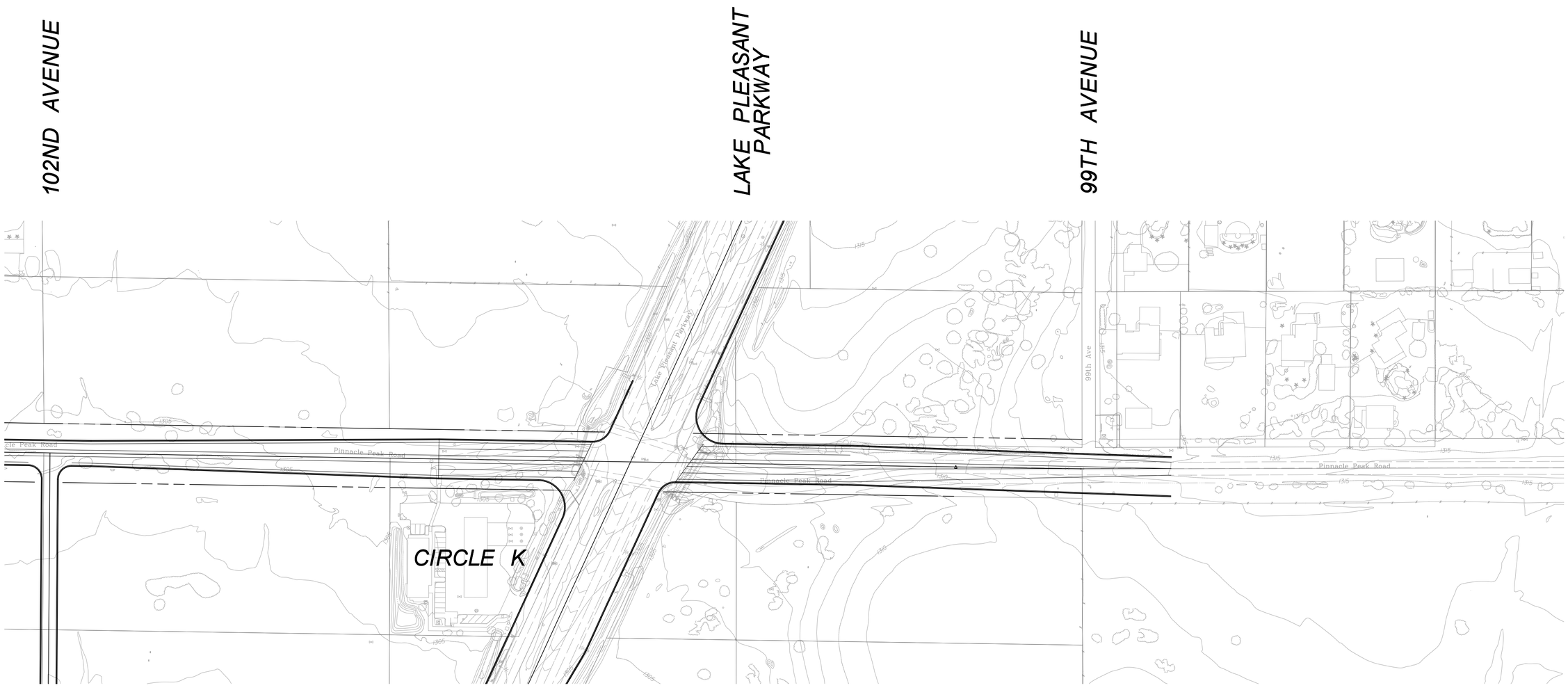

ALTERNATIVE 1

65° INTERSECTION ANGLE (SKEWED INTERSECTION)
12' SHIFT EAST OF LAKE PLEASANT PARKWAY

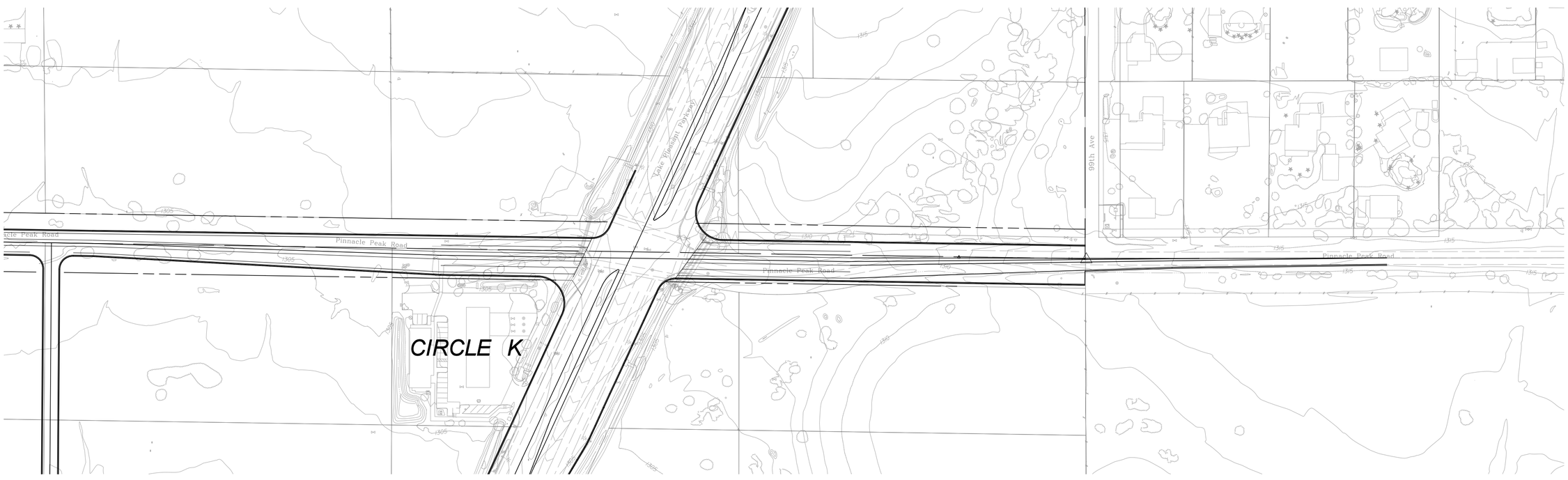

ALTERNATIVE 2

65° INTERSECTION ANGLE (SKEWED INTERSECTION)
12' SHIFT WEST OF LAKE PLEASANT PARKWAY

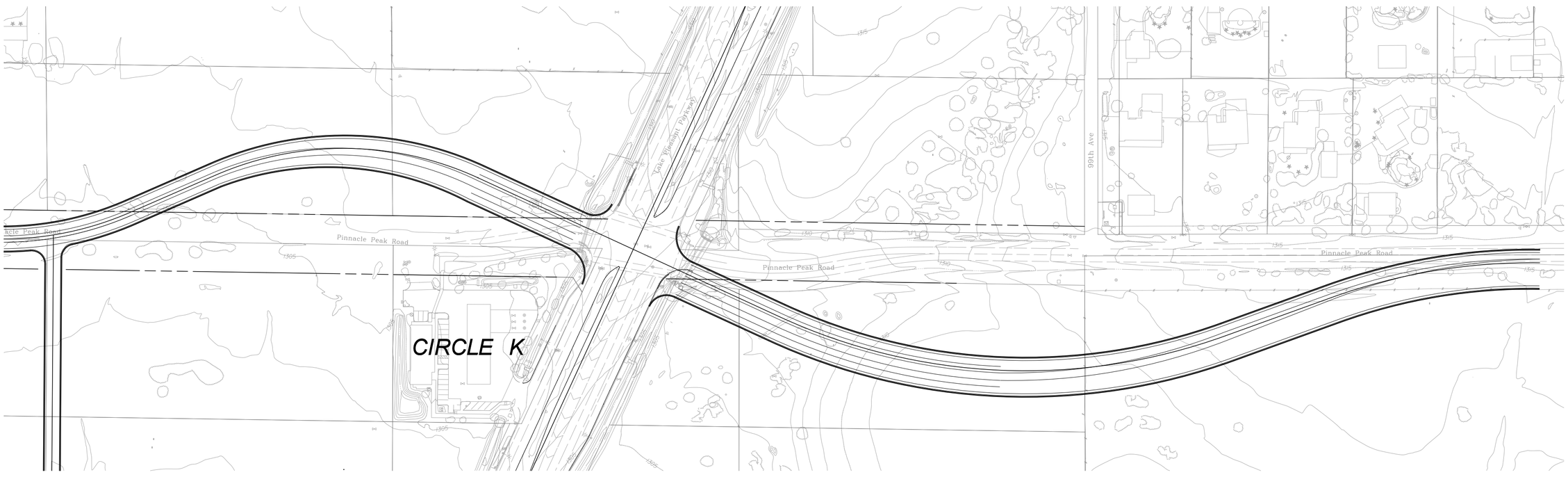

ALTERNATIVE 3

90° INTERSECTION ANGLE (NORMAL INTERSECTION)
12' SHIFT EAST OF LAKE PLEASANT PARKWAY

N

0 100 200