Sheet 1

Scatter Wash FDS

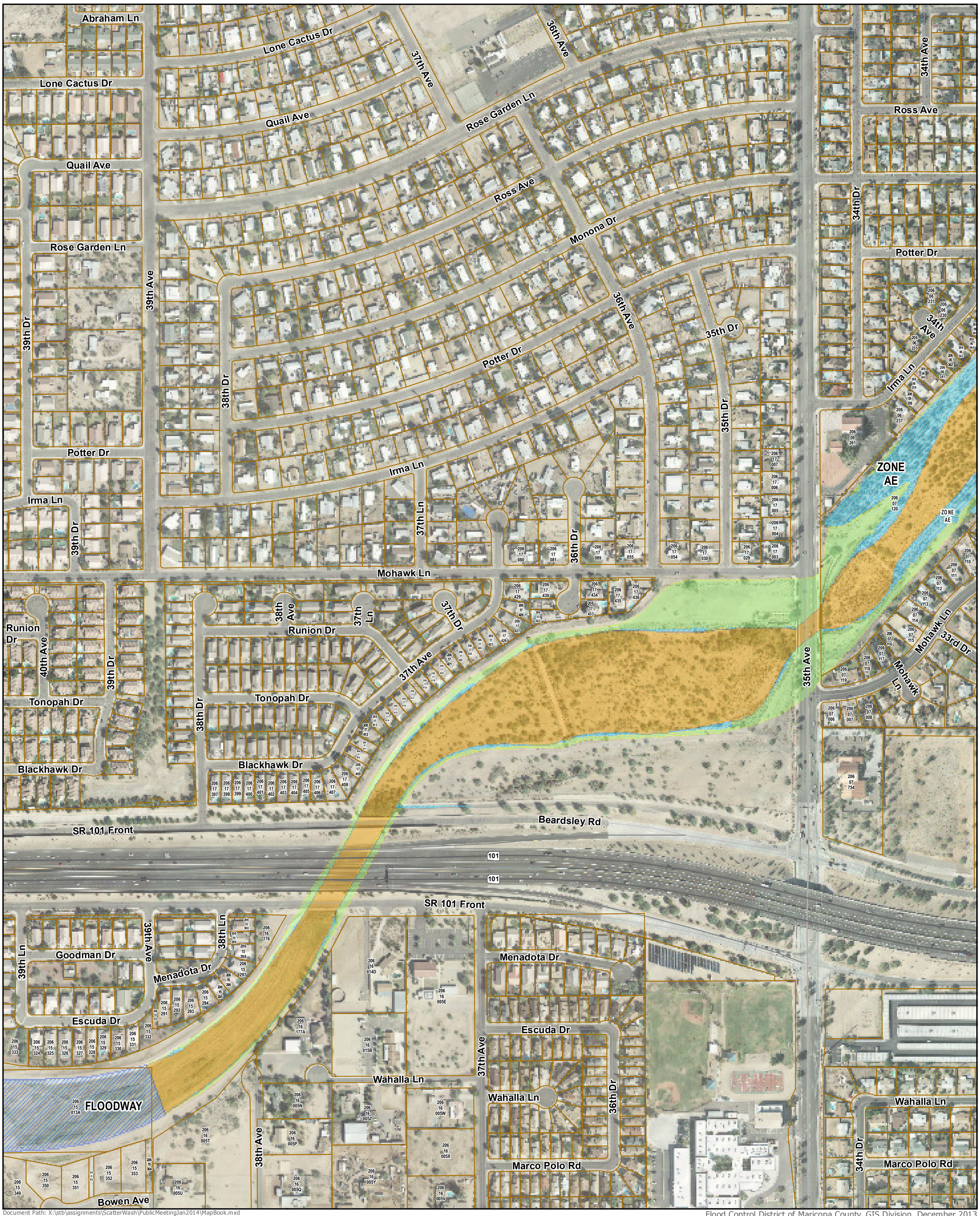

Document Path: X:\stb\assignments\ScatterWash\PublicMeetingJan2014\MapBook.mxd

Flood Control District of Maricopa County, GIS Division, December 2013

Legend

- Floodplains Removed by Study
- Floodplains Added by the Study
  - Zone AE
  - Floodway Zones
- Remaining FEMA Floodplains
  - Floodway
- State\US\Other Highway
- Interchange\Ramp
- Arterial
- Streets
- Parcel Boundaries

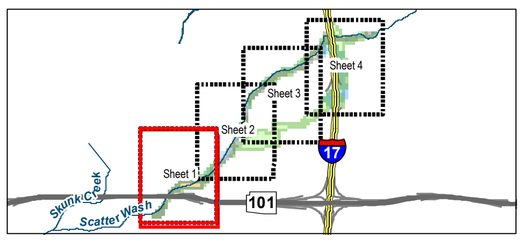

0 200 400 800 Feet

N

Sheet 2

Scatter Wash FDS

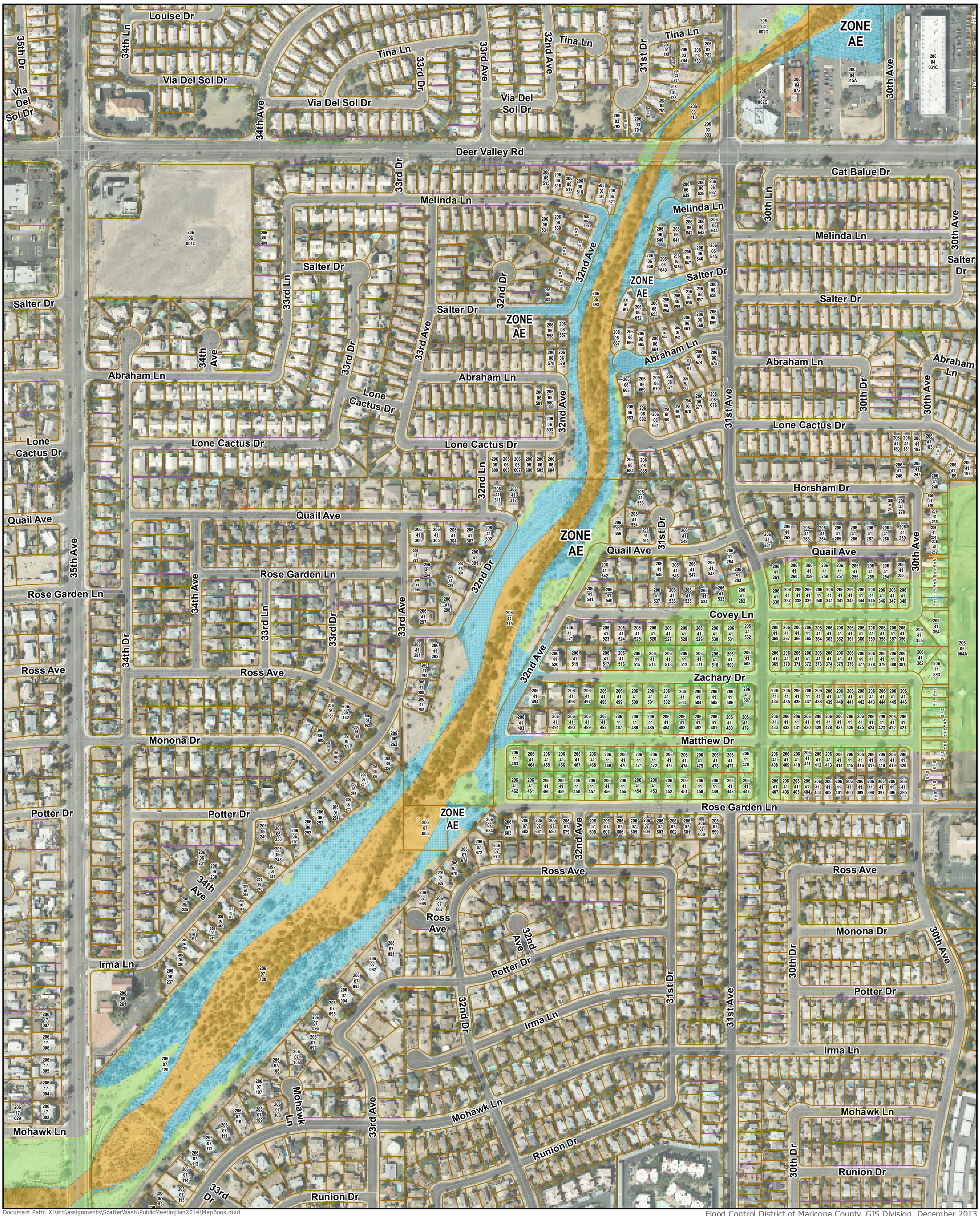

Document Path: X:\stb\assignments\ScatterWash\PublicMeetingJan2014\MapBook.mxd

Flood Control District of Maricopa County, GIS Division, December 2013

Legend

- Floodplains Removed by Study
- Floodplains Added by the Study
- Zone AE
- Floodway Zones
- Arterial
- Streets
- Parcel Boundaries

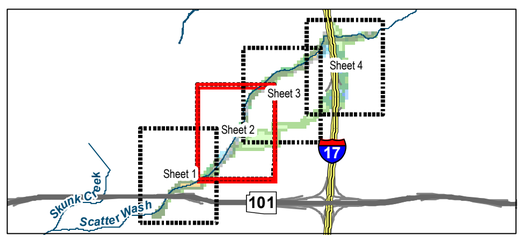

0 200 400 800 Feet

N

Sheet 3

Scatter Wash FDS

Document Path: X:\stb\assignments\ScatterWash\PublicMeetingJan2014\MapBook.mxd

Flood Control District of Maricopa County, GIS Division, December 2013

Legend

- Floodplains Removed by Study
- Floodplains Added by the Study
- Zone AE
- Floodway Zones
- Arterial
- Streets
- Parcel Boundaries

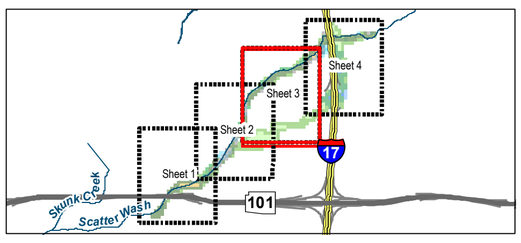

0 200 400 800 Feet

N

Sheet 4

Scatter Wash FDS

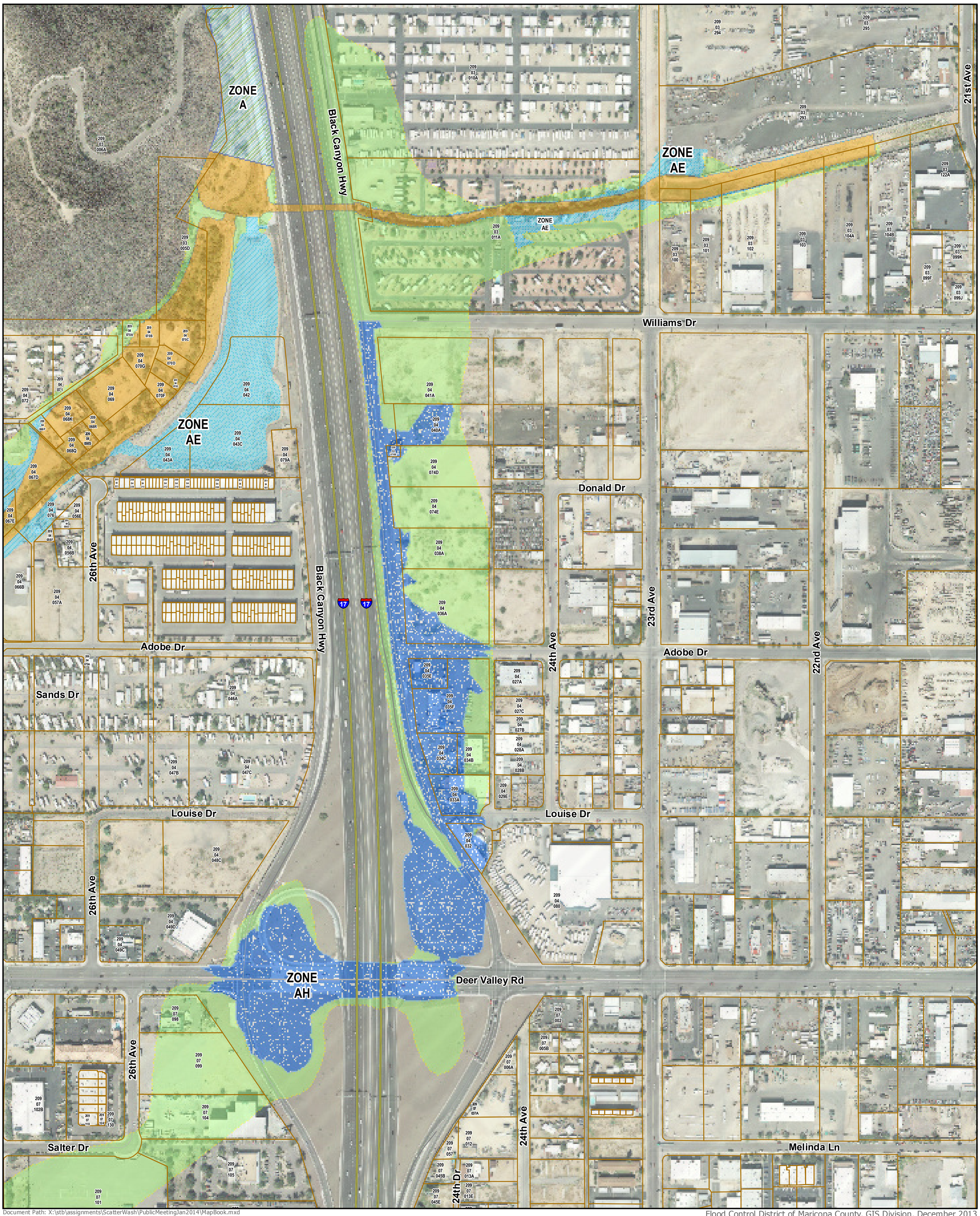

Document Path: X:\stb\assignments\ScatterWash\PublicMeetingJan2014\MapBook.mxd

Flood Control District of Maricopa County, GIS Division, December 2013

Legend

- Floodplains Removed by Study
- Floodplains Added by the Study
  - Zone AE
  - Zone AH
  - Floodway Zones
- Remaining FEMA Floodplains
  - Zone A
- Interstate Highway
- Interchange\Ramp
- Arterial
- Streets
- Parcel Boundaries

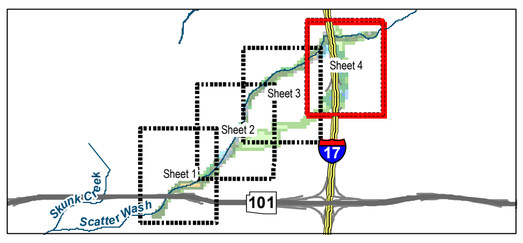

0 200 400 800 Feet

N