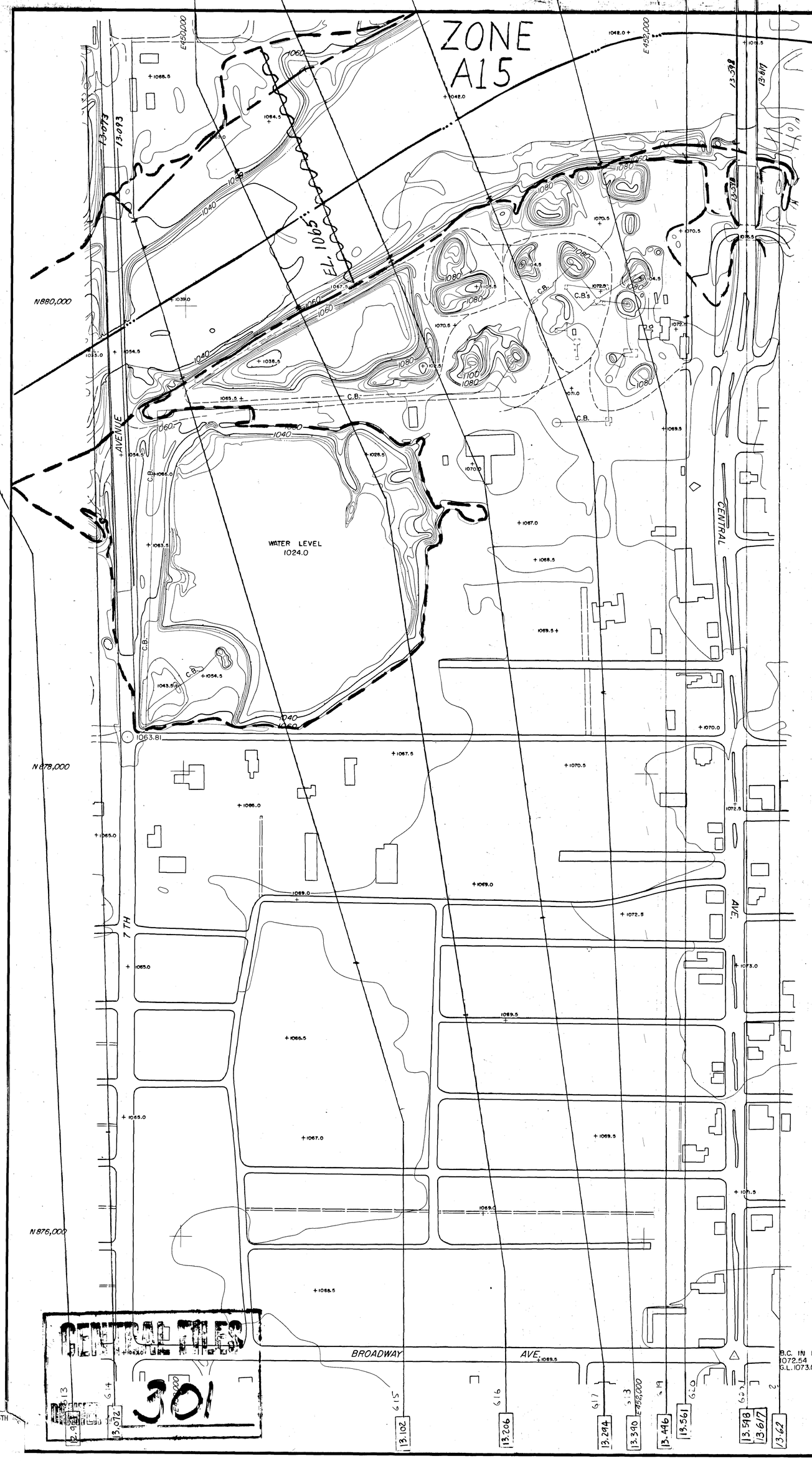

N

LEGEND

100-YEAR FLOODPLAIN

FLOODWAY

EL. 1050 BASE FLOOD ELEVATION

NOTE

The 500-Year Floodplain cannot be determined.

SALT RIVER

CITY OF PHOENIX

SECTION 20 T1N R3E

1"=200' C.I. 4'

DATE FLOWN: 1-27-83

COOPER AERIAL SURVEY CO.

SHEET 1 OF 28 SHEETS

SALT RIVER/CENTRAL TO 115TH

C.O.E. & C.O.P.

STUDY 1984 FLOWN 1983

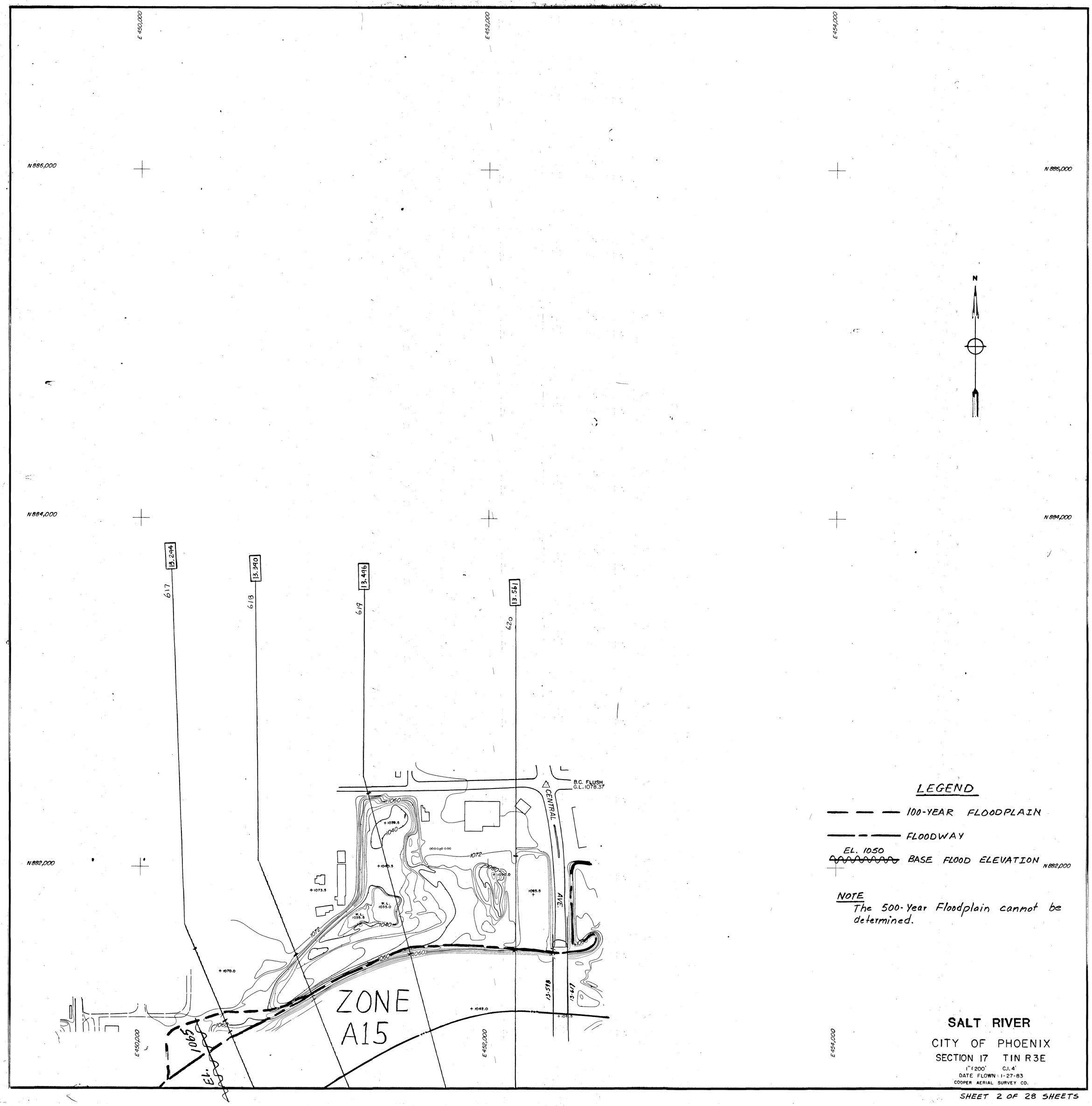
E 450,000
E 452,000
E 454,000
N 886,000
N 884,000
N 882,000
N
13.244
13.390
13.496
13.561
617
618
619
620
B.C. FLUSH
G.L. 1078.37
CENTRAL
AVE.
1060
1040
1072
1080
1090.0
1085.5
1073.5
1039.5
1040.5
W.L.
1035.0
W.L.
1035.5
1070.0
1042.0
1065.5
13.578
13.617
ZONE
A15
1065
El. 13
LEGEND
100-YEAR FLOODPLAIN
FLOODWAY
EL. 1050
BASE FLOOD ELEVATION
NOTE
The 500-Year Floodplain cannot be determined.
SALT RIVER
CITY OF PHOENIX
SECTION 17 T1N R3E
1"=200' C.I. 4'
DATE FLOWN: 1-27-83
COOPER AERIAL SURVEY CO.

SHEET 3 OF 28 SHEETS

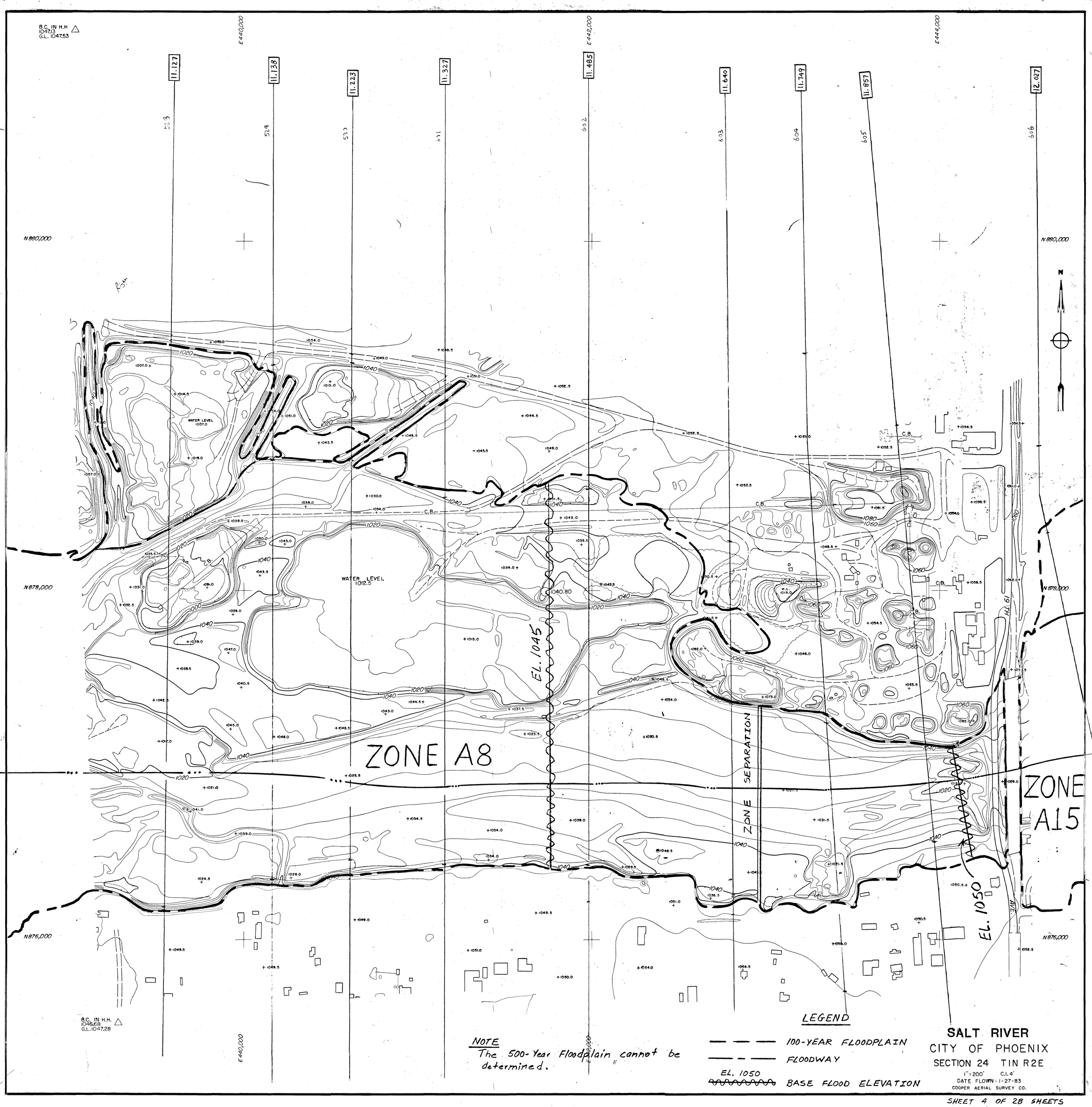

NOTE
The 500-Year Floodplain cannot be determined.

LEGEND

100-YEAR FLOODPLAIN

FLOODWAY

EL. 1050 BASE FLOOD ELEVATION

SALT RIVER

CITY OF PHOENIX

SECTION 24 T1N R2E

1" = 200' C.I. 4'

DATE FLOWN: 1-27-83

COOPER AERIAL SURVEY CO.

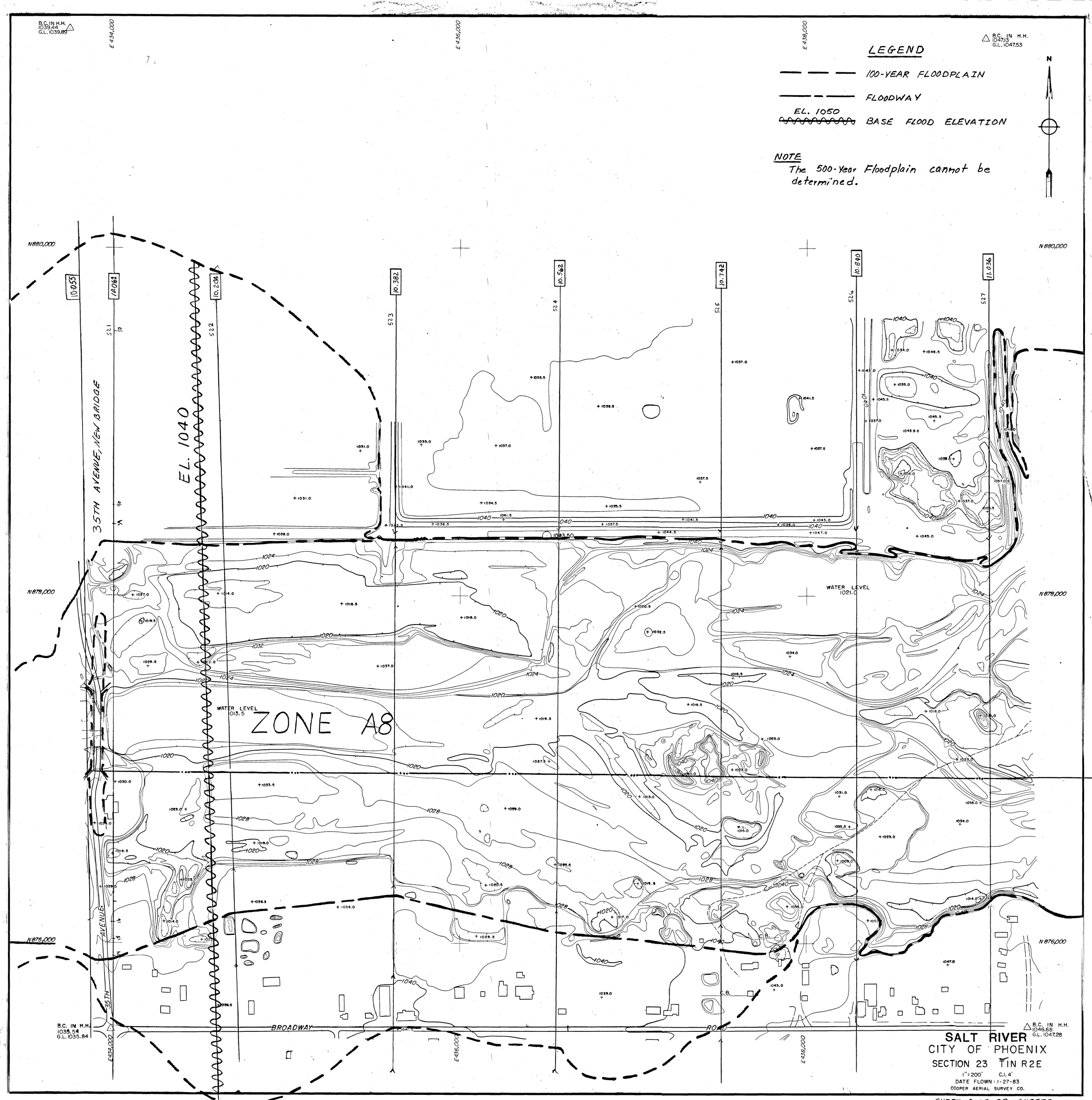

SALT RIVER
CITY OF PHOENIX
SECTION 23 T1N R2E
1"=200' C.I. 4'
DATE FLOWN: 1-27-83
COOPER AERIAL SURVEY CO.

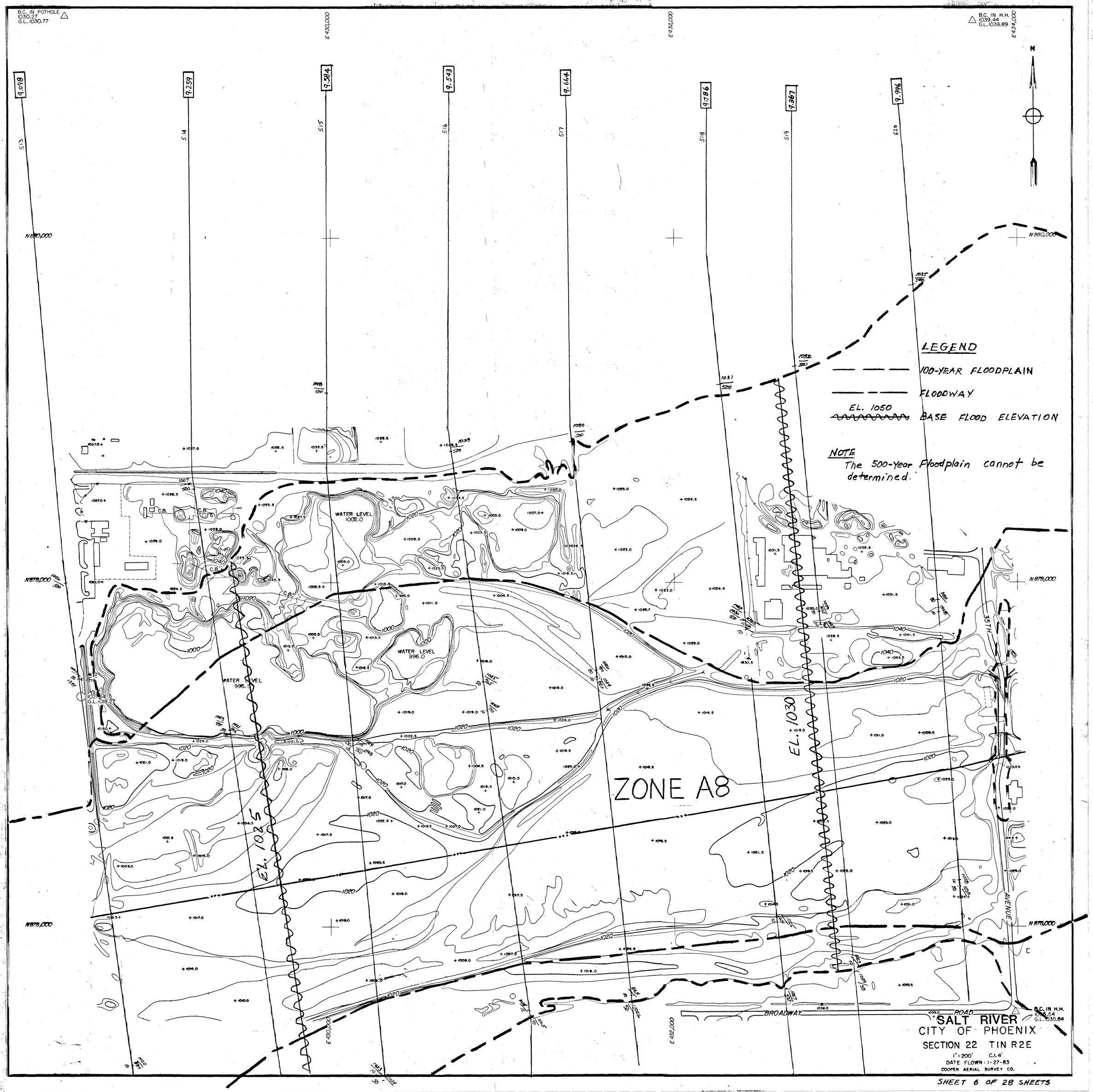

SHEET 6 OF 28 SHEETS

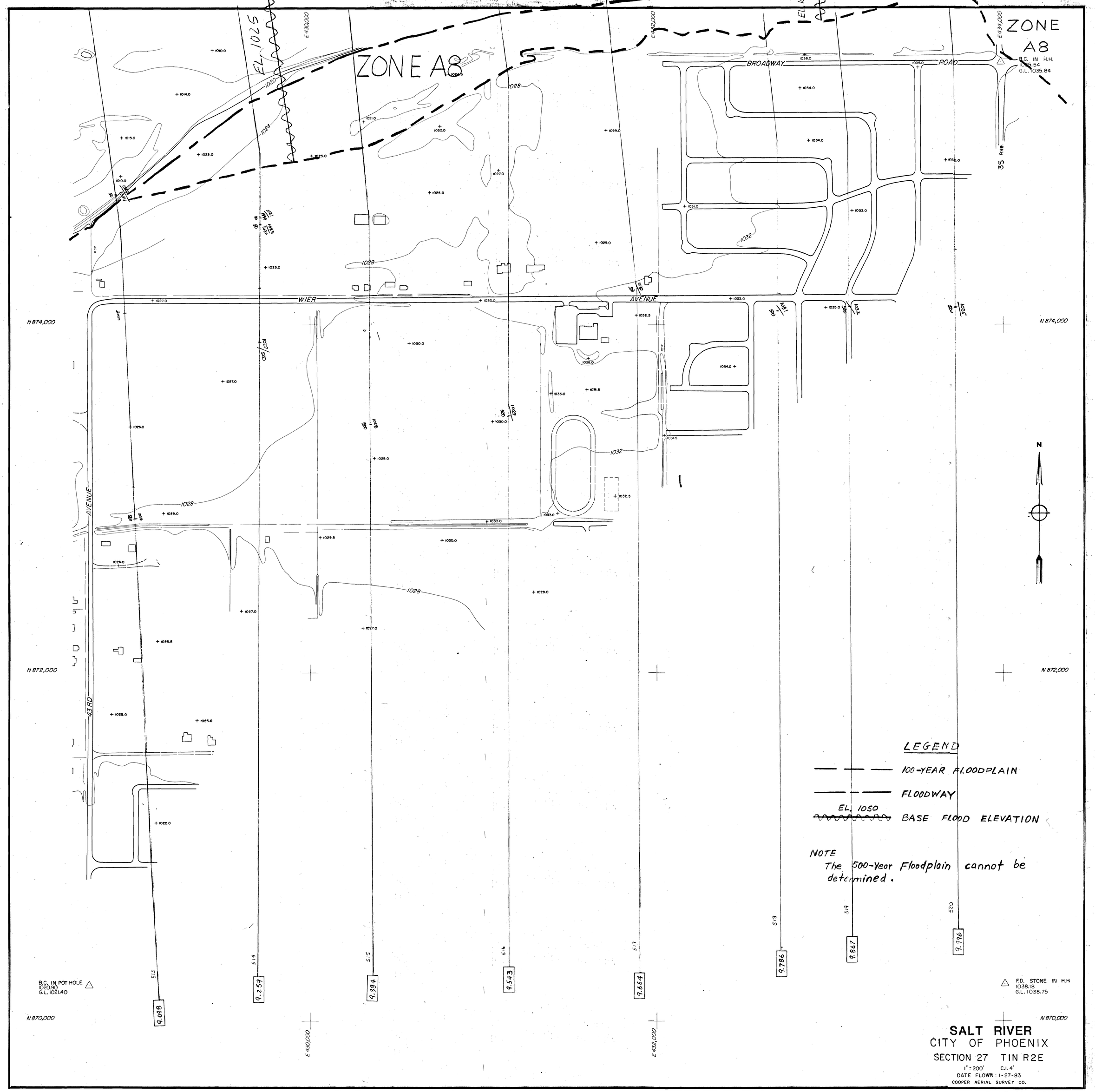
ZONE A8
ZONE A8
EL. 1025
EL. 1030
E 430,000
E 432,000
E 434,000
BROADWAY ROAD
35 AVE.
WIER AVENUE
43RD AVENUE
N 874,000
N 872,000
N 870,000
B.C. IN H.H.
1035.54
G.L. 1035.84
B.C. IN POT HOLE
1020.90
G.L. 1021.40
F.D. STONE IN H.H
1038.18
G.L. 1038.75
513
514
515
516
517
518
519
520
9.018
9.259
9.334
9.543
9.654
9.786
9.867
9.996
N
LEGEND
100-YEAR FLOODPLAIN
FLOODWAY
EL. 1050
BASE FLOOD ELEVATION
NOTE
The 500-Year Floodplain cannot be determined.
SALT RIVER
CITY OF PHOENIX
SECTION 27 T1N R2E
1"=200' C.I. 4'
DATE FLOWN: 1-27-83
COOPER AERIAL SURVEY CO.

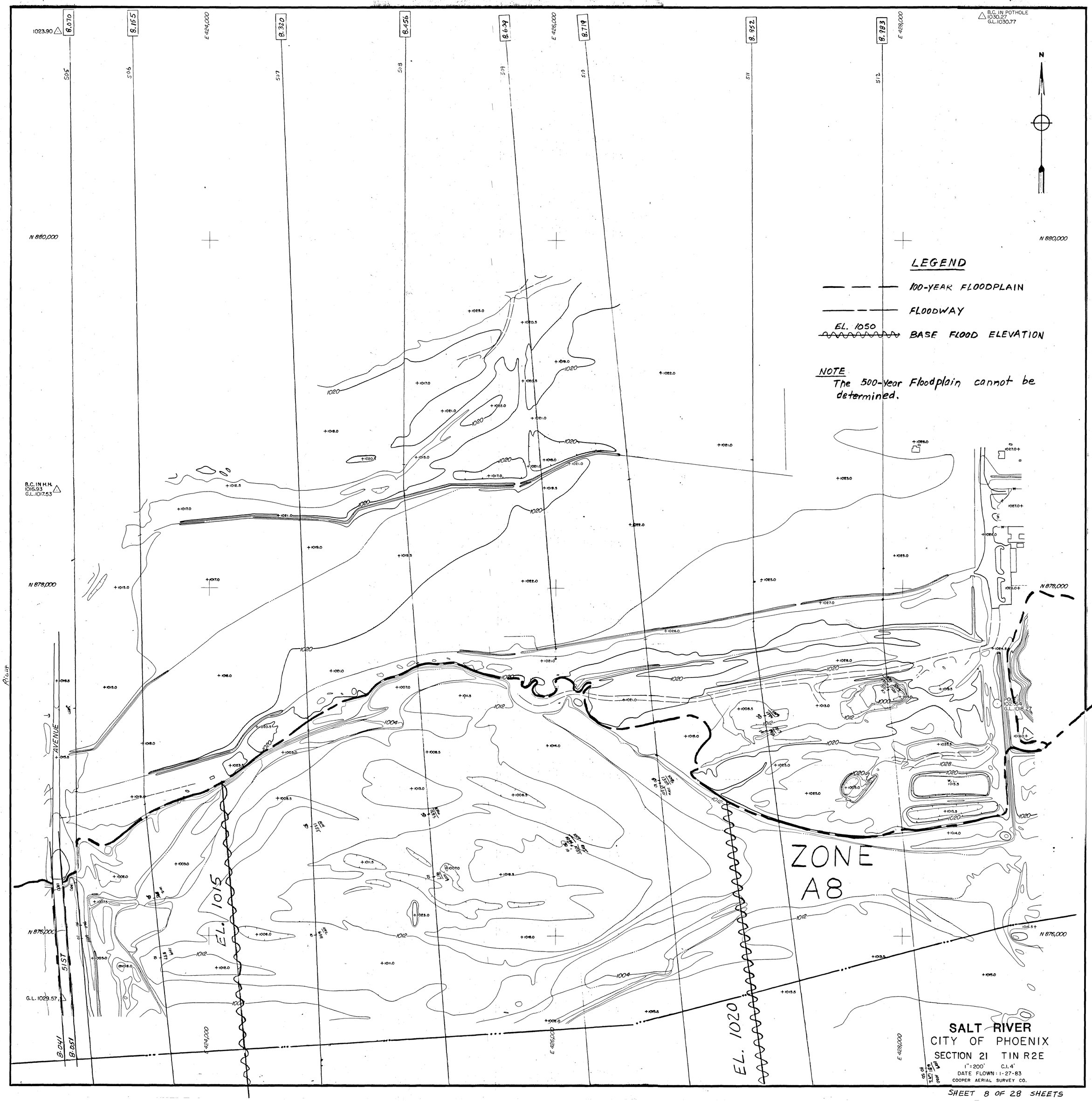

SHEET 8 OF 28 SHEETS

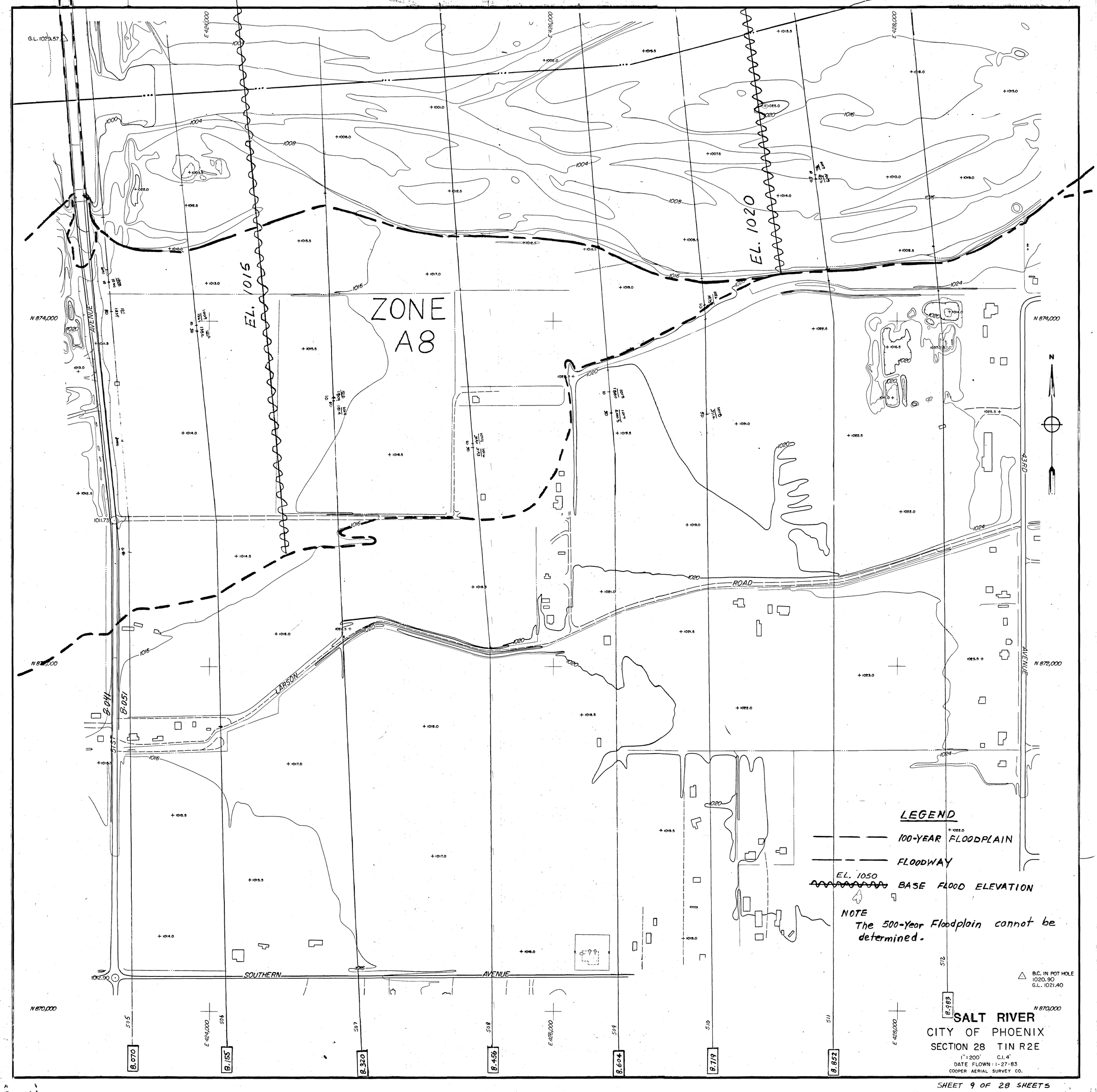
ZONE
A8
EL. 1015
EL. 1020
G.L. 1029.57
N 874,000
N 872,000
N 870,000
E 424,000
E 426,000
E 428,000
51ST AVENUE
LARSON ROAD
SOUTHERN AVENUE
43RD AVENUE
8.070
8.155
8.320
8.456
8.604
8.719
8.852
8.983
LEGEND
100-YEAR FLOODPLAIN
FLOODWAY
EL. 1050
BASE FLOOD ELEVATION
NOTE
The 500-Year Floodplain cannot be determined.
B.C. IN POT HOLE
1020.90
G.L. 1021.40
SALT RIVER
CITY OF PHOENIX
SECTION 28 T1N R2E
1"=200' C.I. 4'
DATE FLOWN: 1-27-83
COOPER AERIAL SURVEY CO.

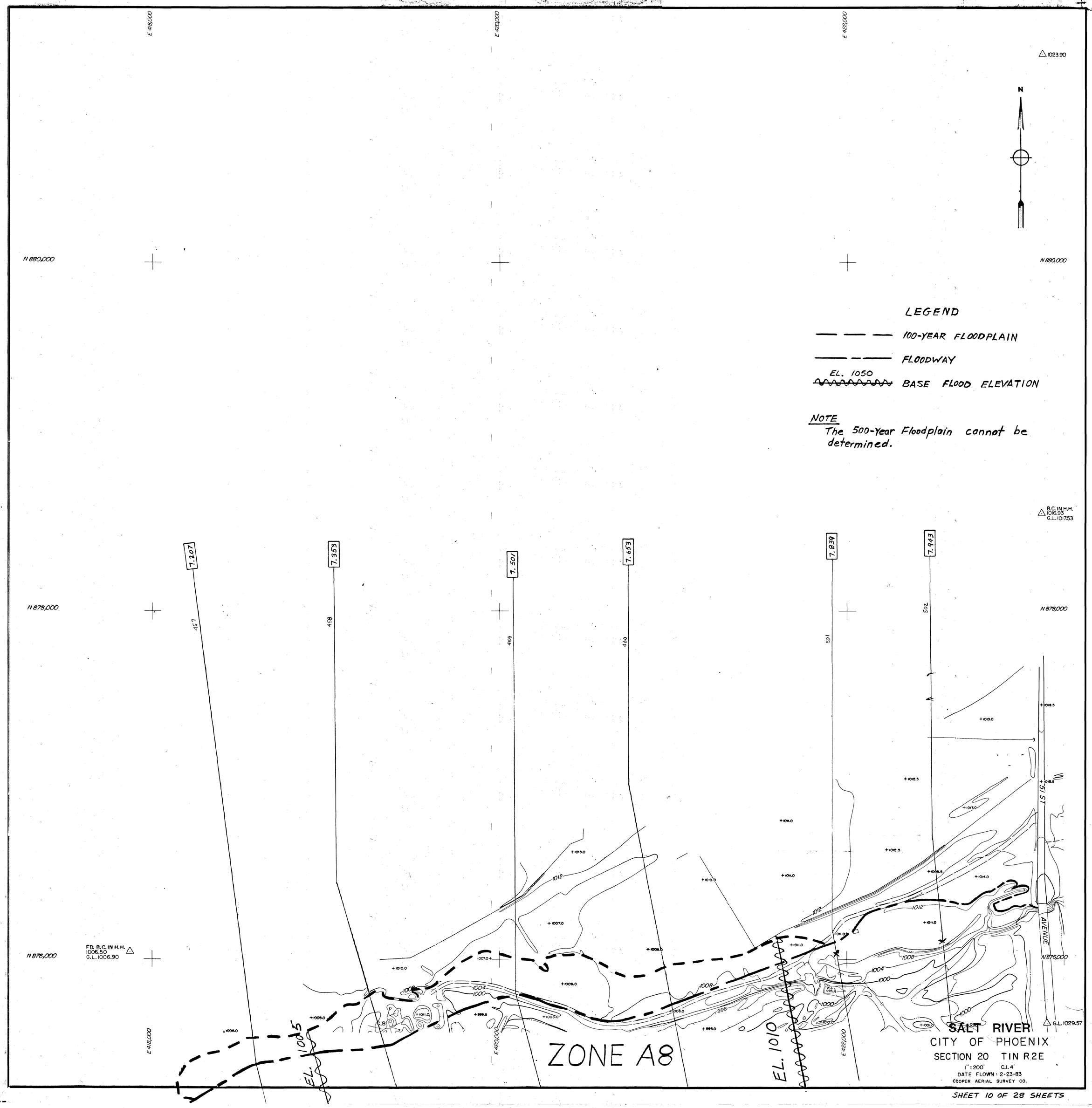

SHEET 10 OF 28 SHEETS

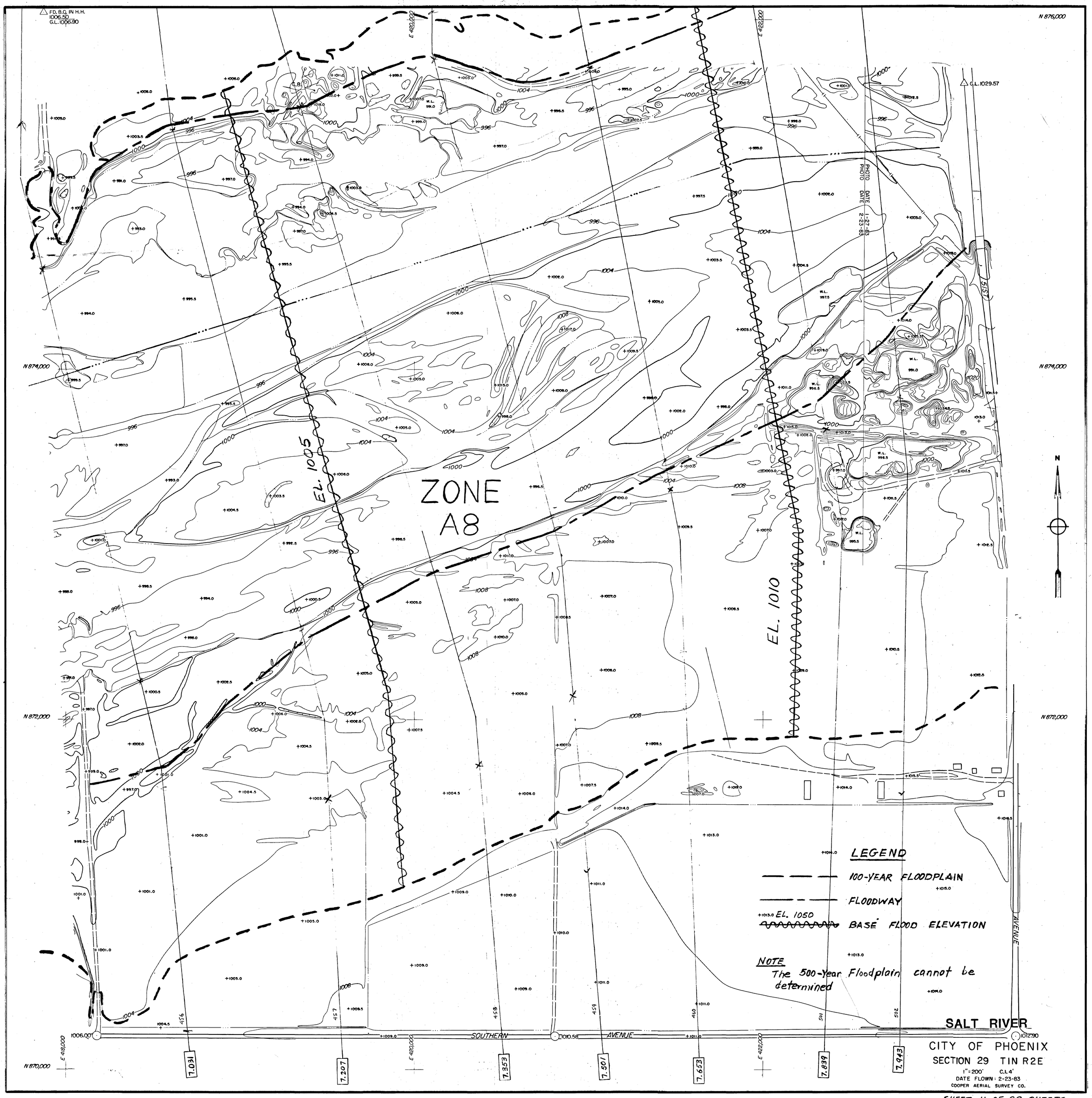

SHEET 11 OF 28 SHEETS

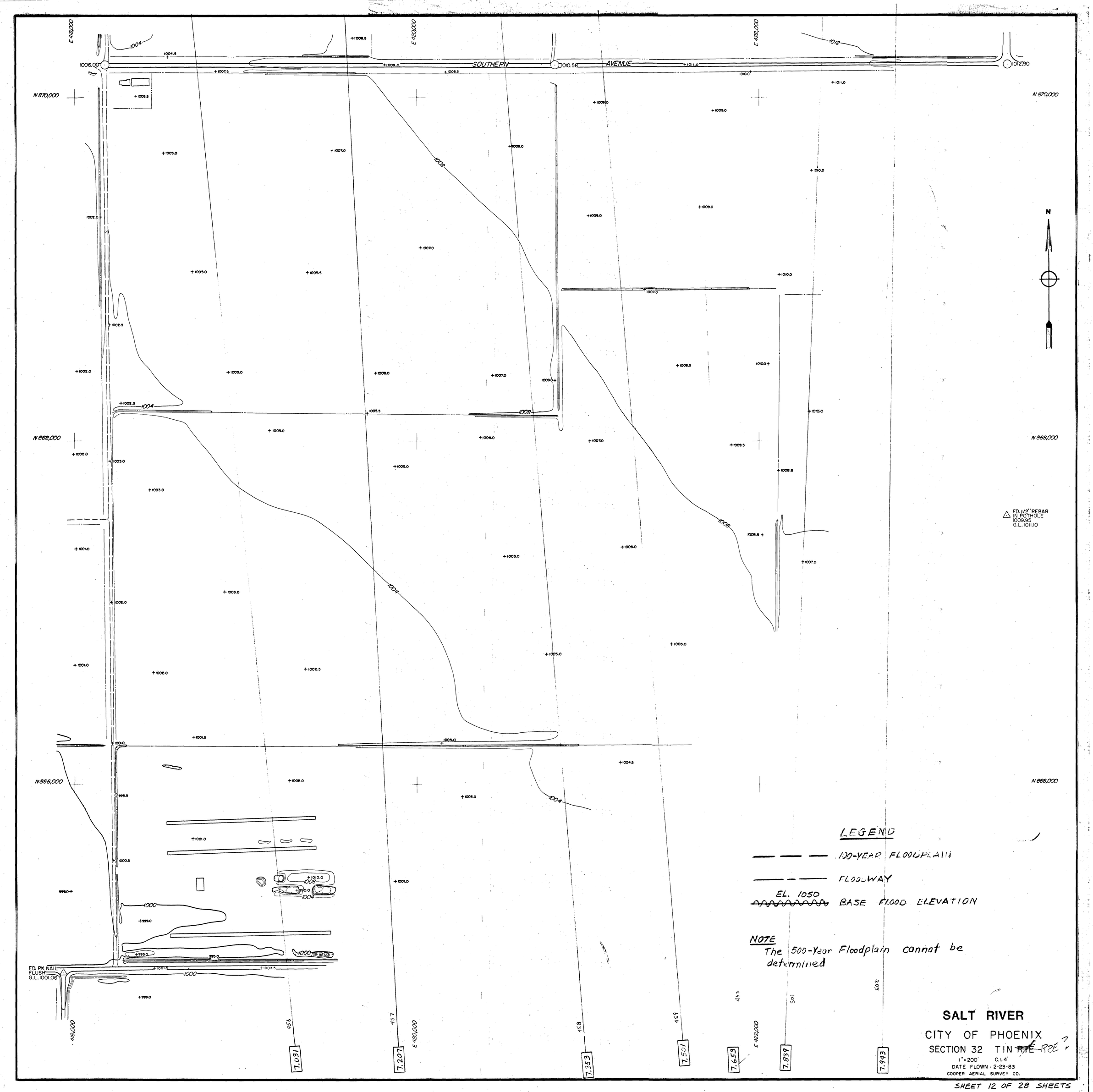
SOUTHERN AVENUE
E 418,000
E 420,000
E 422,000
N 870,000
N 868,000
N 866,000
1006.00
1010.58
1012.90
N
FD. 1/2" REBAR IN POTHOLE 1009.95 G.L. 1011.10
FD. PK NAIL FLUSH G.L. 1001.06
LEGEND
100-YEAR FLOODPLAIN
FLOODWAY
EL. 1050 BASE FLOOD ELEVATION
NOTE
The 500-Year Floodplain cannot be determined
456
457
458
459
460
461
501
502
7.031
7.207
7.353
7.501
7.653
7.839
7.943
SALT RIVER
CITY OF PHOENIX
SECTION 32 T1N ~~R1E~~ R2E ?
1"=200' C.I. 4'
DATE FLOWN: 2-23-83
COOPER AERIAL SURVEY CO.

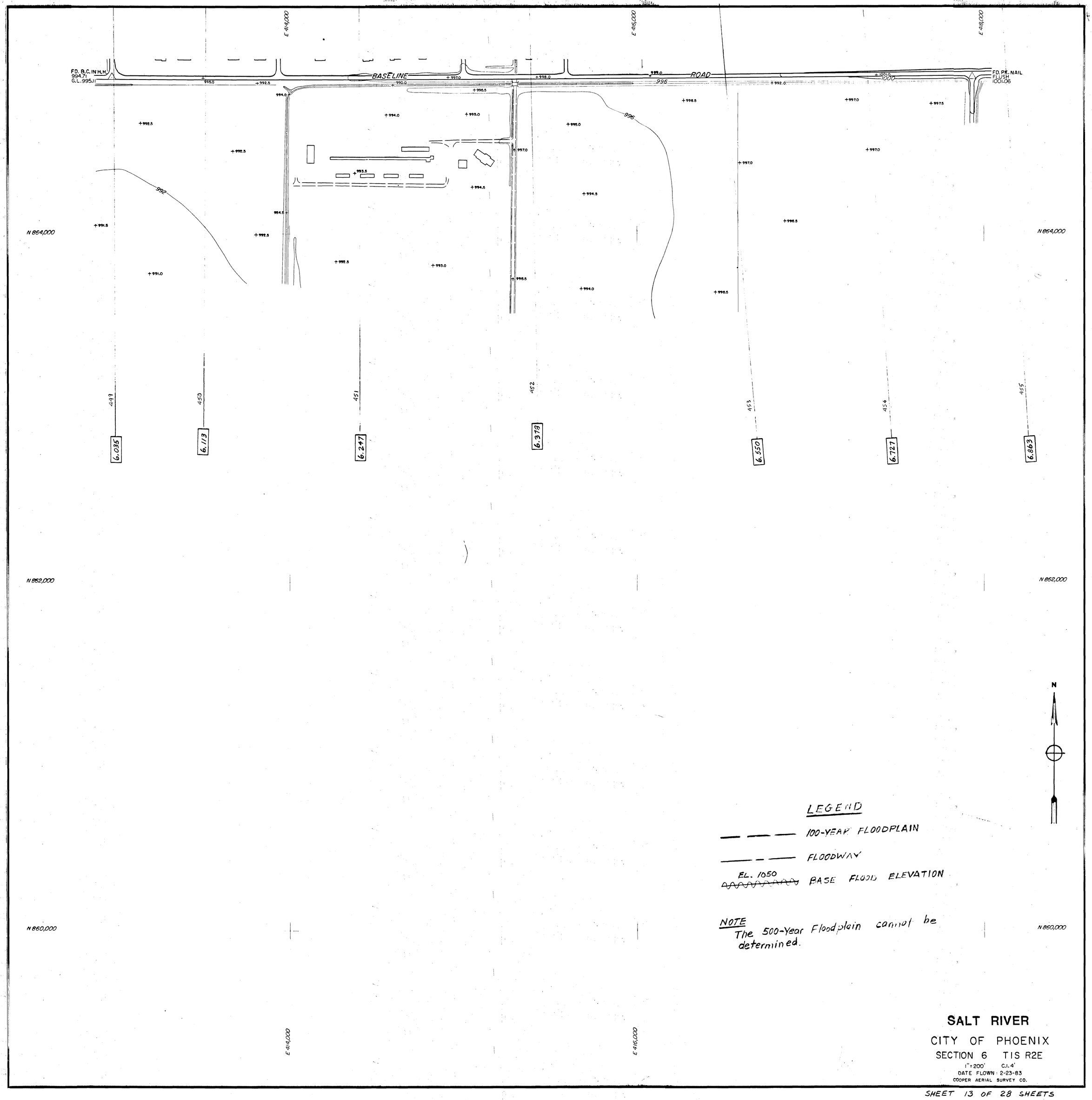

SALT RIVER

CITY OF PHOENIX

SECTION 6 T1S R2E

1" = 200' C.I. 4'

DATE FLOWN: 2-23-83

COOPER AERIAL SURVEY CO.

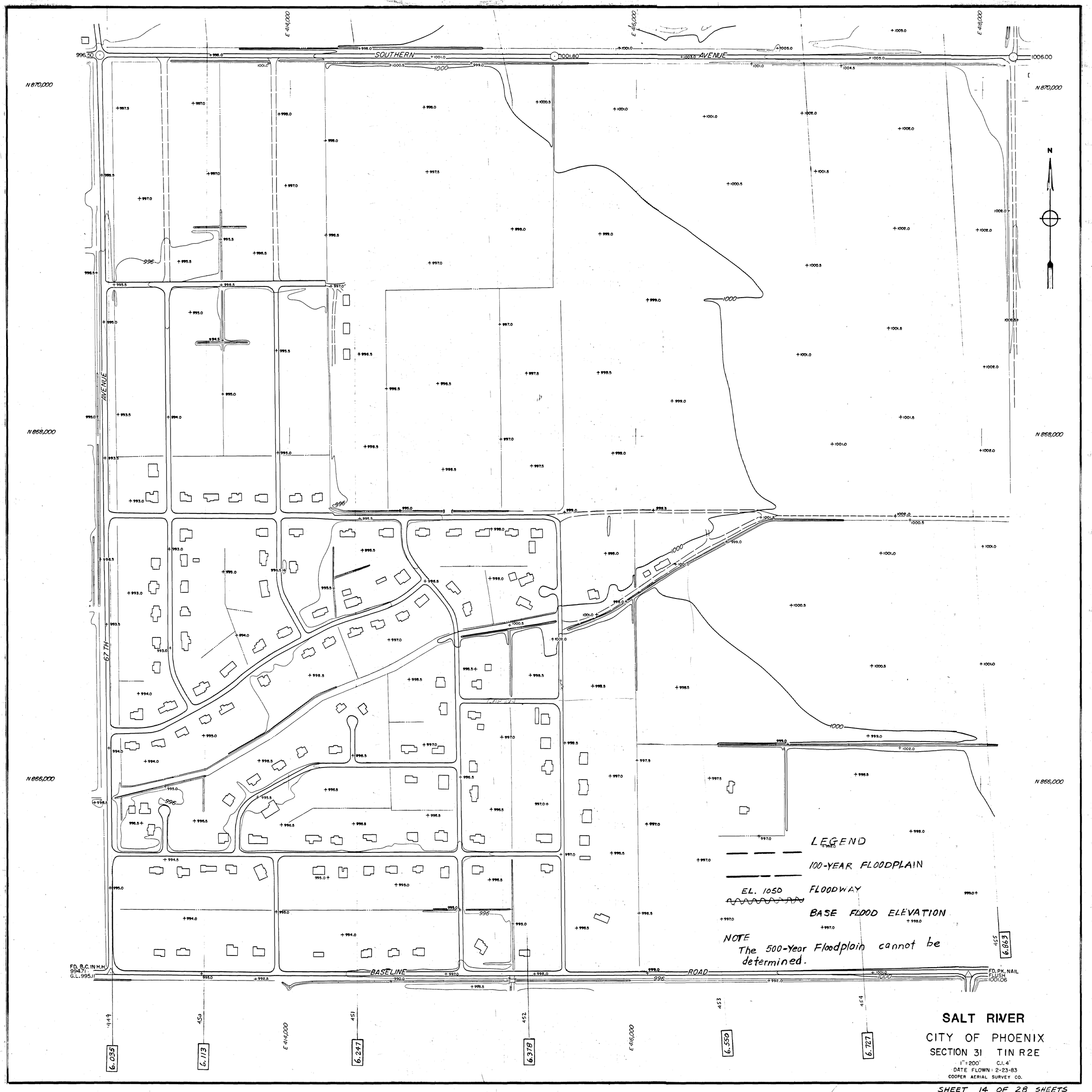

SALT RIVER

CITY OF PHOENIX

SECTION 31 T1N R2E

1" = 200' C.I. 4'

DATE FLOWN: 2-23-83

COOPER AERIAL SURVEY CO.

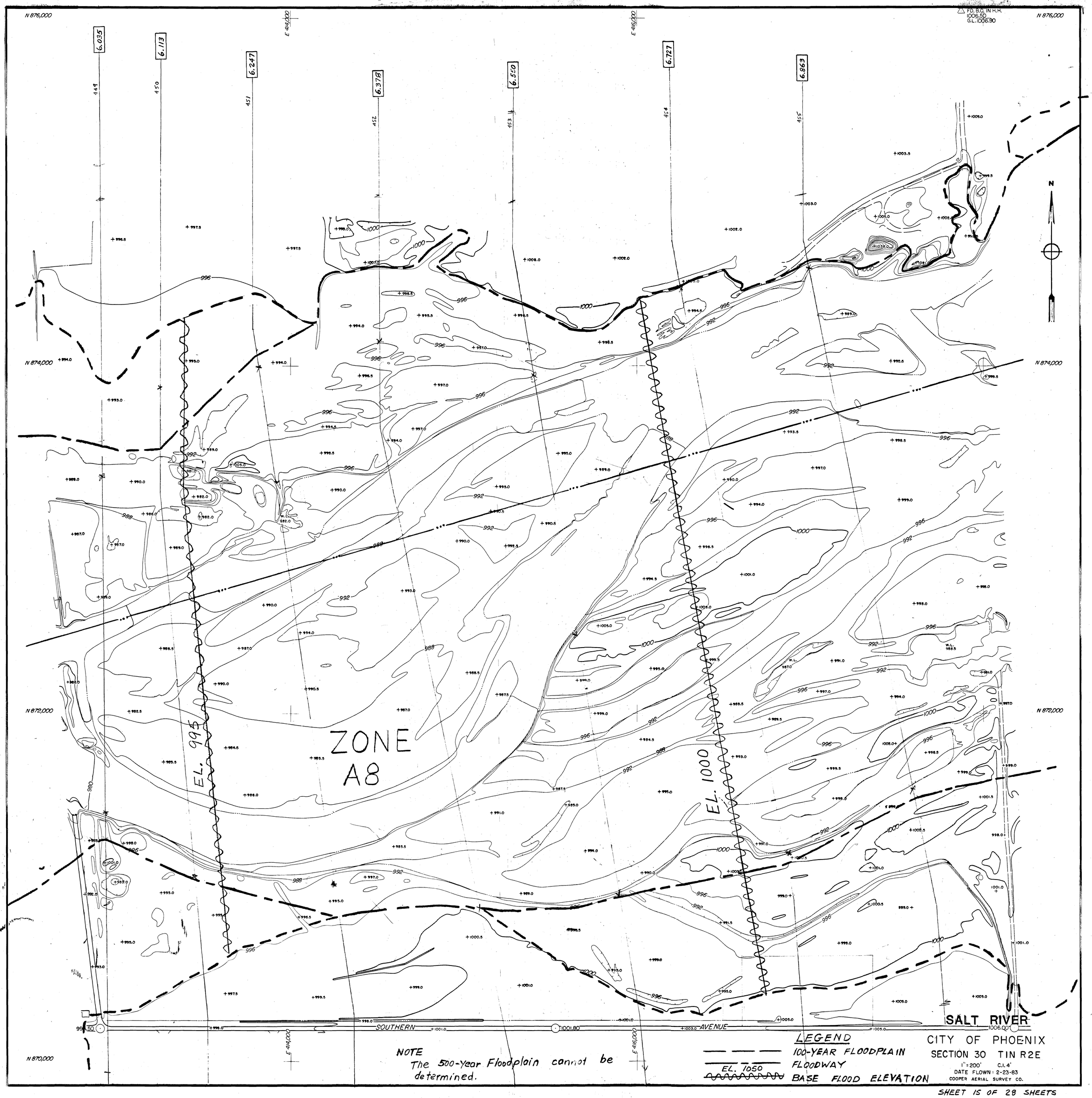

SHEET 15 OF 28 SHEETS

SHEET 16 OF 28 SHEETS

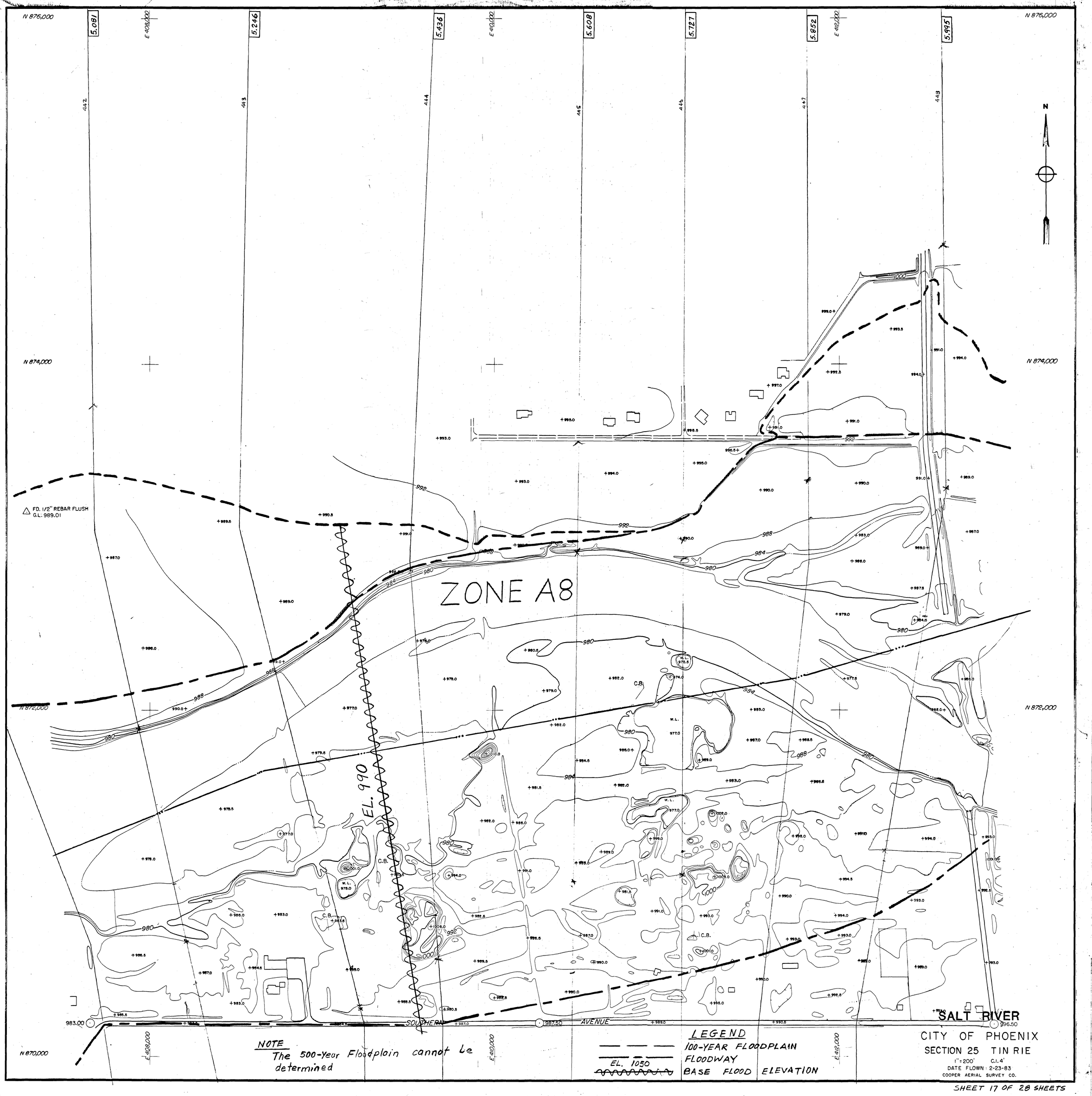

NOTE
The 500-Year Floodplain cannot be determined

LEGEND
100-YEAR FLOODPLAIN
FLOODWAY
EL. 1050 BASE FLOOD ELEVATION

CITY OF PHOENIX
SECTION 25 T1N R1E
1"=200' C.I. 4'
DATE FLOWN: 2-23-83
COOPER AERIAL SURVEY CO.

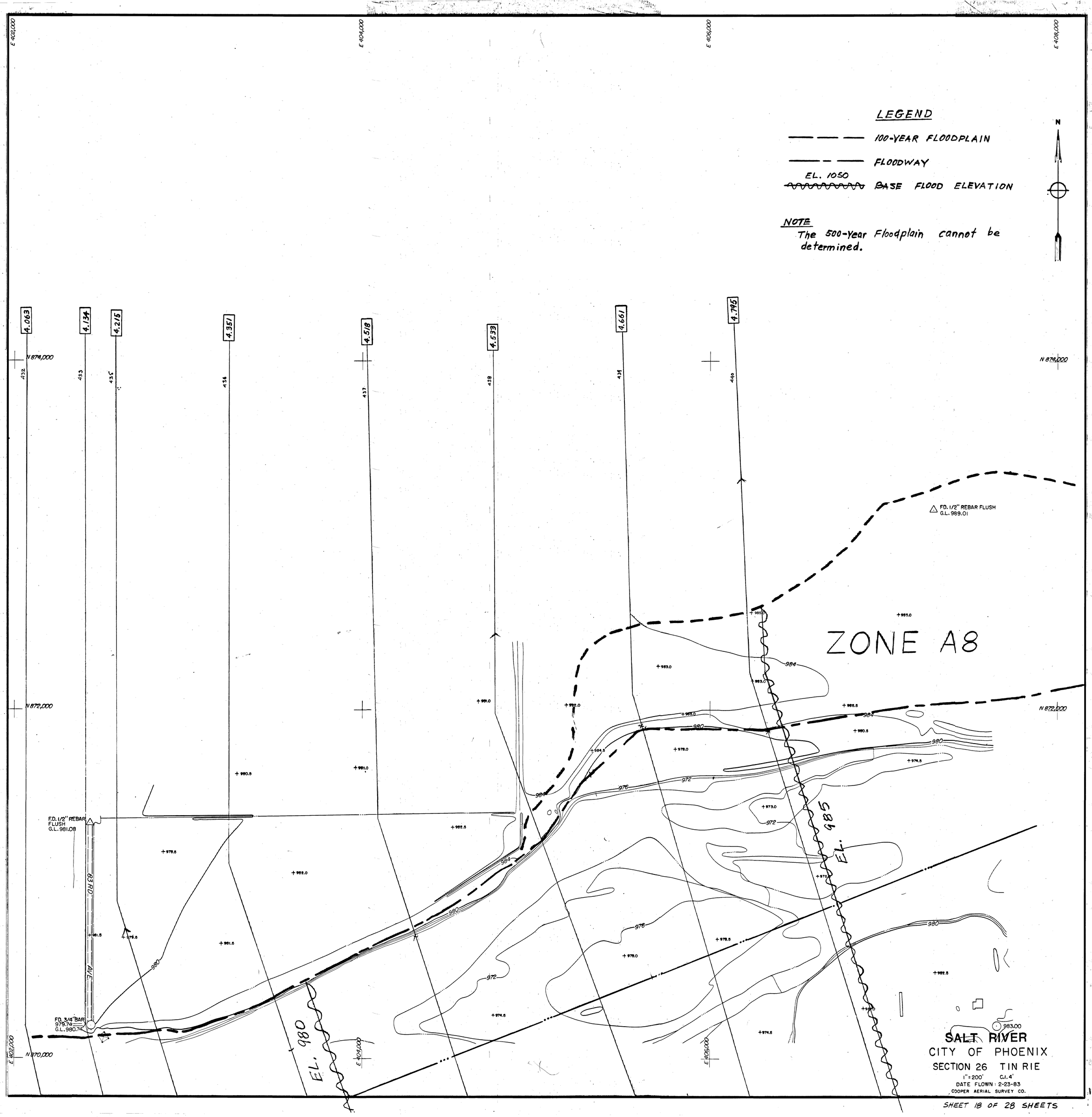

SHEET 18 OF 28 SHEETS

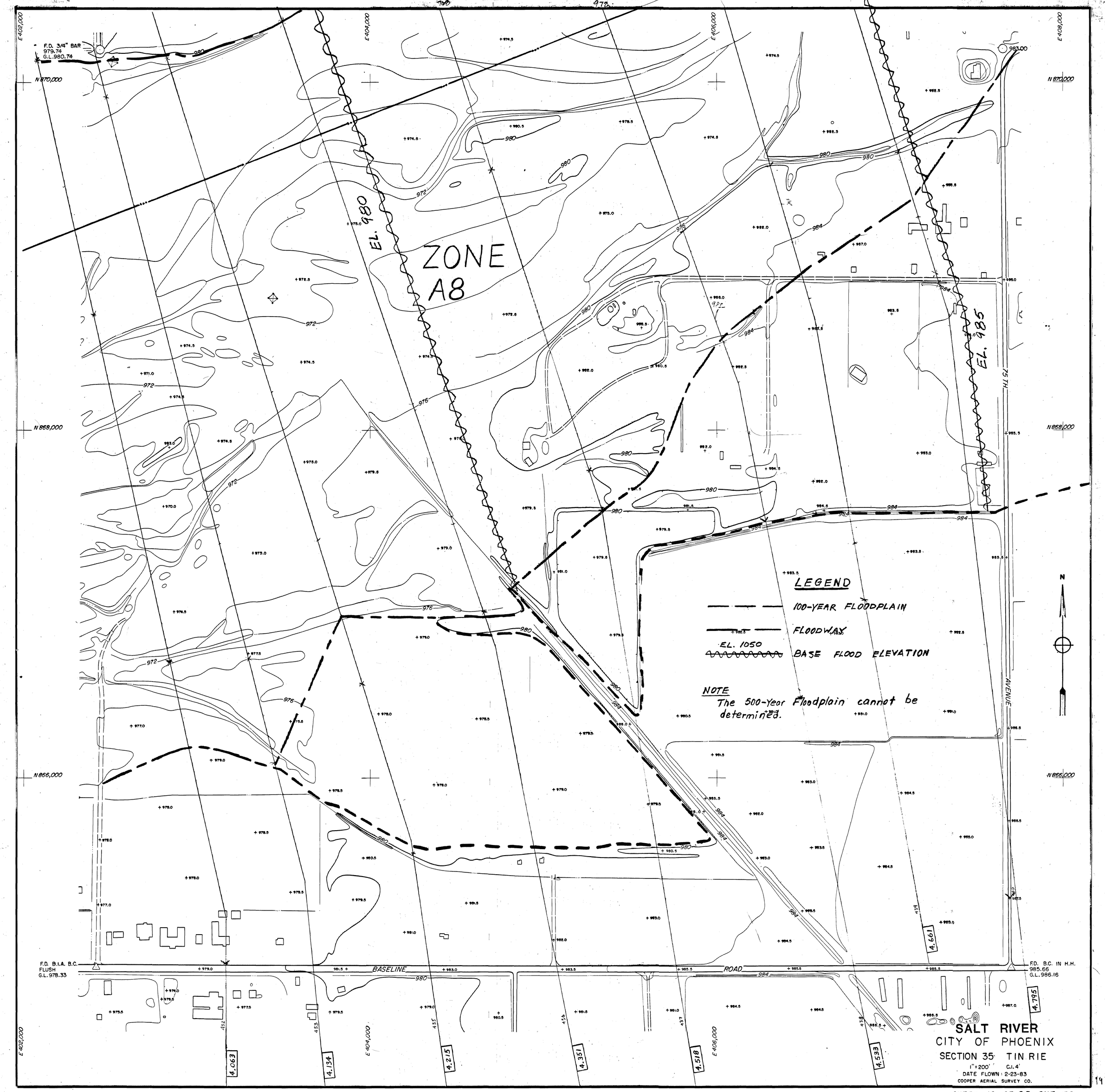
F.D. 3/4" BAR
979.74
G.L.980.74
ZONE
A8
EL. 980
EL. 985
LEGEND
100-YEAR FLOODPLAIN
FLOODWAY
EL. 1050
BASE FLOOD ELEVATION
NOTE
The 500-Year Floodplain cannot be determined.
BASELINE ROAD
75TH AVENUE
F.D. B.I.A. B.C.
FLUSH
G.L.978.33
F.D. B.C. IN H.H.
985.66
G.L.986.16
N 870,000
N 868,000
N 866,000
E 402,000
E 404,000
E 406,000
E 408,000
4.063
4.134
4.215
4.351
4.518
4.661
4.705
4.533
N
SALT RIVER
CITY OF PHOENIX
SECTION 35 T1N R1E
1"=200' C.I. 4'
DATE FLOWN: 2-23-83
COOPER AERIAL SURVEY CO.

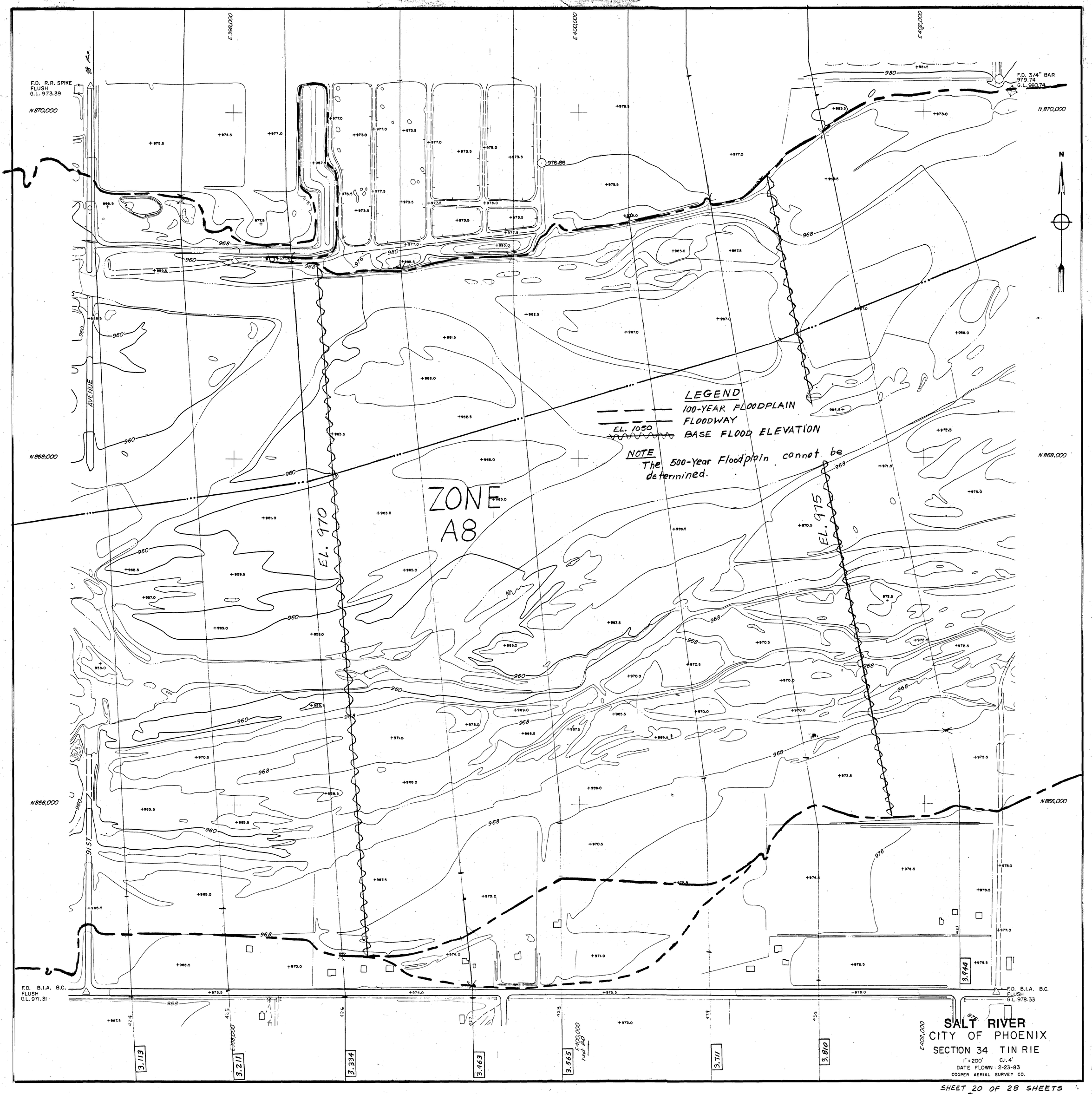
F.D. R.R. SPIKE
FLUSH
G.L. 973.39
F.D. 3/4" BAR
979.74
G.L. 980.74
N 870,000
N 868,000
N 866,000
E 398,000
E 400,000
E 402,000
AVENUE
91 ST
LEGEND
100-YEAR FLOODPLAIN
FLOODWAY
EL. 1050
BASE FLOOD ELEVATION
NOTE
The 500-Year Floodplain cannot be determined.
ZONE
A8
EL. 970
EL. 975
976.86
F.D. B.I.A. B.C.
FLUSH
G.L. 971.31
F.D. B.I.A. B.C.
FLUSH
G.L. 978.33
3.113
3.211
3.334
3.463
3.565
3.711
3.810
3.944
SALT RIVER
CITY OF PHOENIX
SECTION 34 T1N R1E
1" = 200'
C.I. 4'
DATE FLOWN: 2-23-83
COOPER AERIAL SURVEY CO.

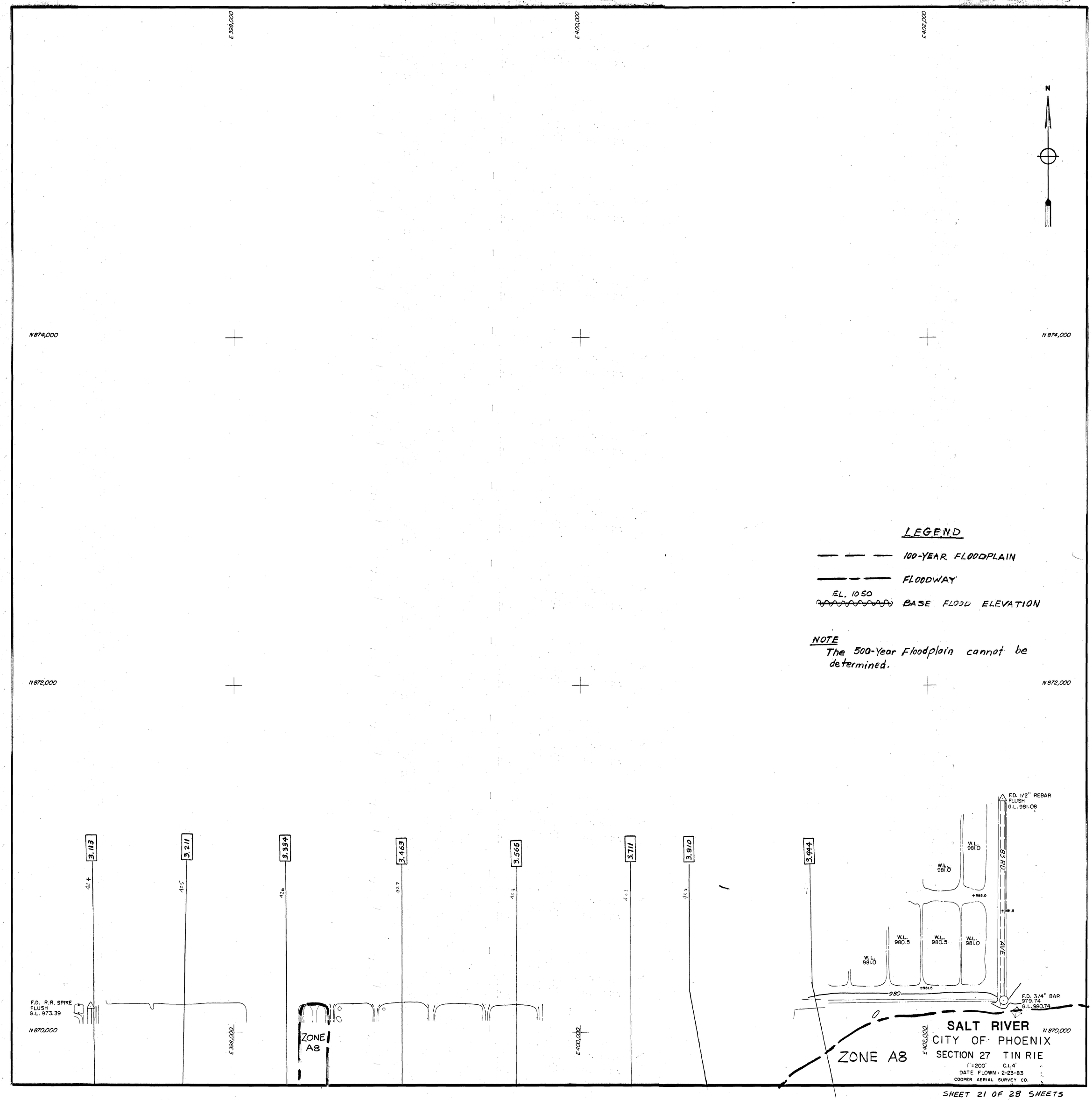
E 398,000
E 400,000
E 402,000
N
N 874,000
N 872,000
N 870,000
LEGEND
100-YEAR FLOODPLAIN
FLOODWAY
EL. 1050
BASE FLOOD ELEVATION
NOTE
The 500-Year Floodplain cannot be determined.
3.113
3.211
3.334
3.463
3.565
3.711
3.810
3.944
424
425
426
427
428
429
430
F.D. R.R. SPIKE
FLUSH
G.L. 973.39
ZONE A8
F.D. 1/2" REBAR
FLUSH
G.L. 981.08
W.L. 981.0
W.L. 980.5
+982.0
+981.5
83 RD AVE
980
F.D. 3/4" BAR
979.74
G.L. 980.74
SALT RIVER
CITY OF PHOENIX
SECTION 27 T1N R1E
1"=200' C.I. 4'
DATE FLOWN: 2-23-83
COOPER AERIAL SURVEY CO.

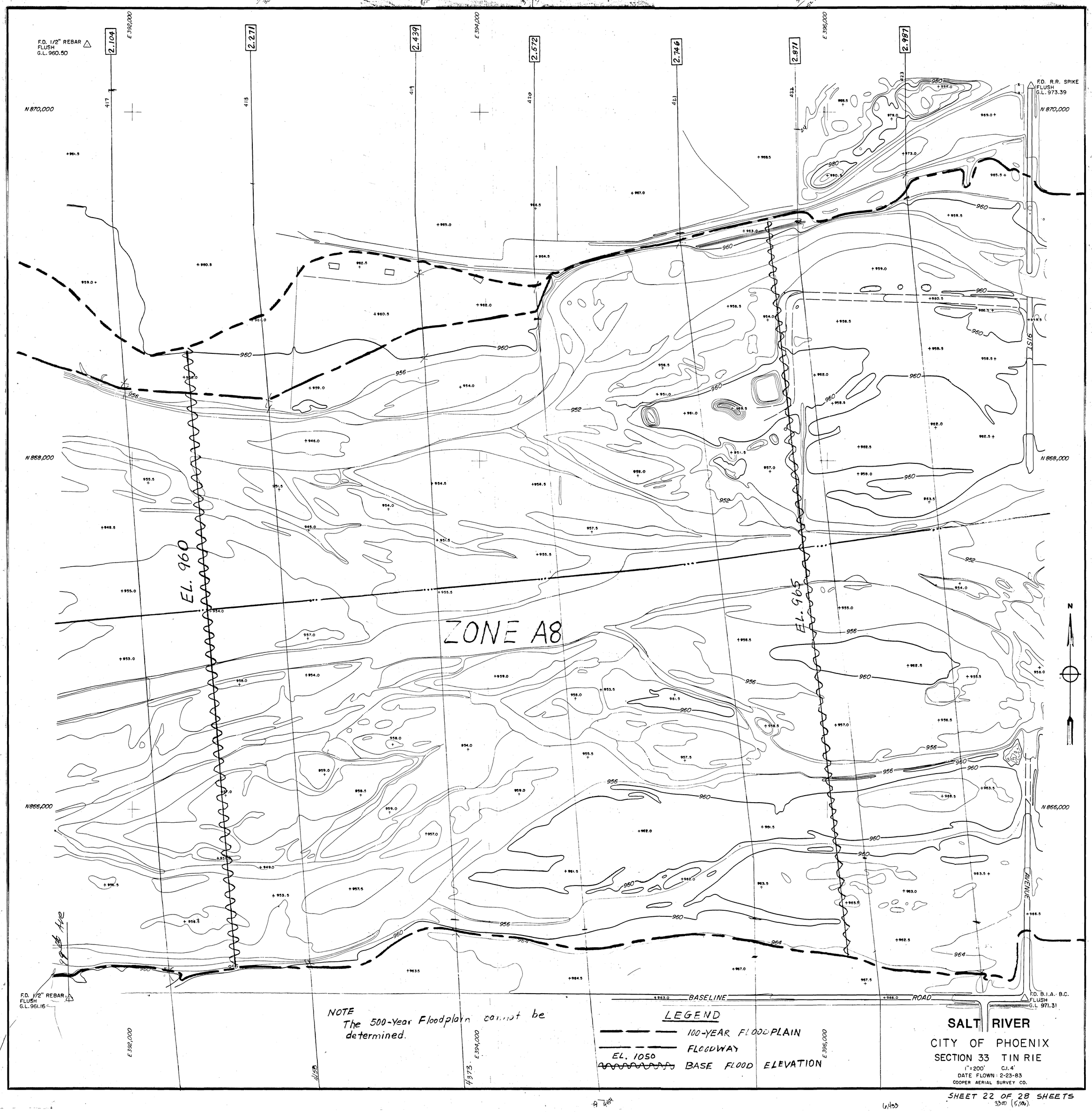

SHEET 22 OF 28 SHEETS

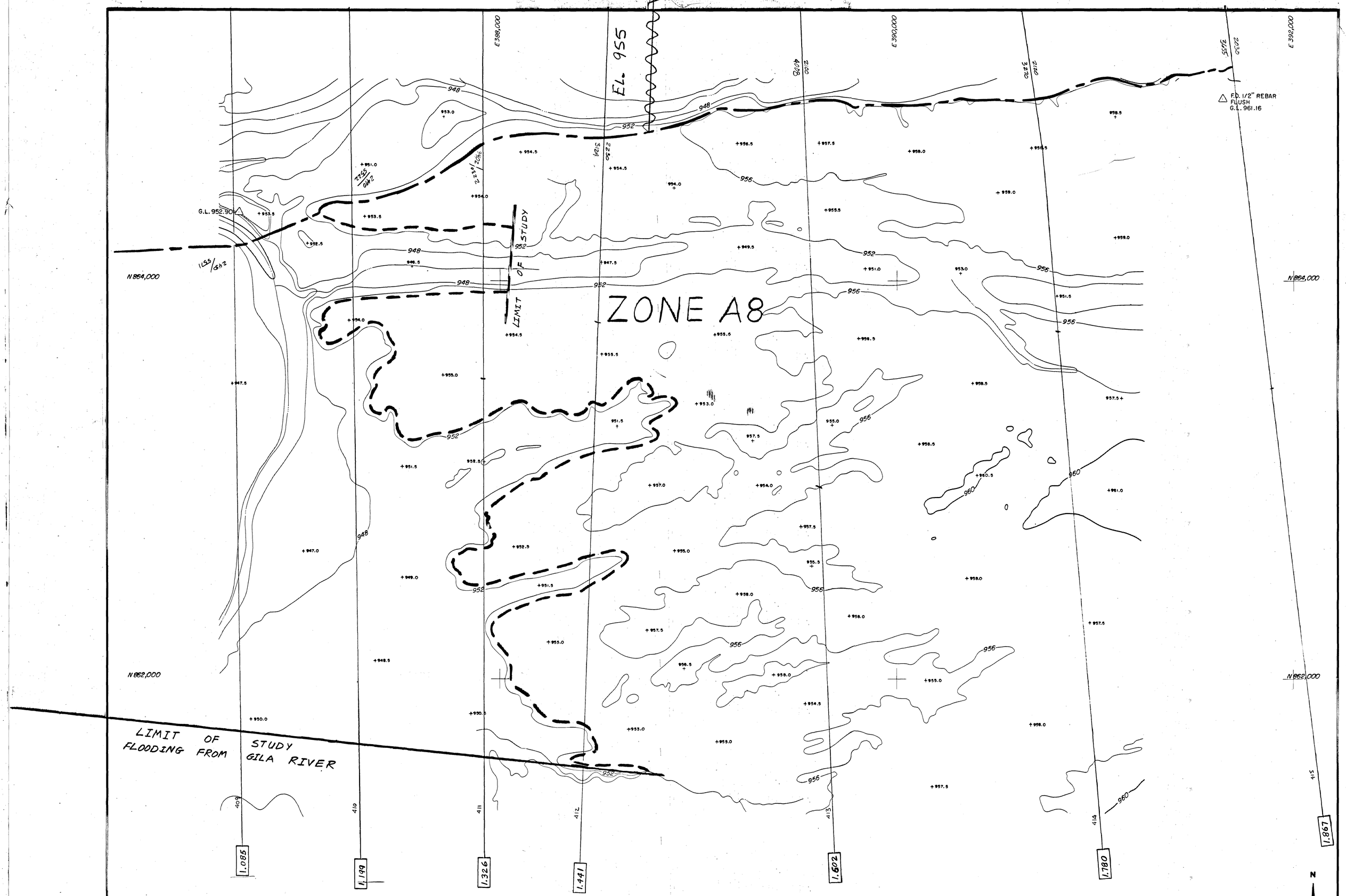

LEGEND

100-YEAR FLOODPLAIN

FLOODWAY

EL. 1050 BASE FLOOD ELEVATION

NOTE

The 500-Year Floodplain cannot be determined.

SALT RIVER

CITY OF PHOENIX

SECTION 5 T1S R1E

1" = 200' C.I. 4'

DATE FLOWN: 2-23-83

COOPER AERIAL SURVEY CO.

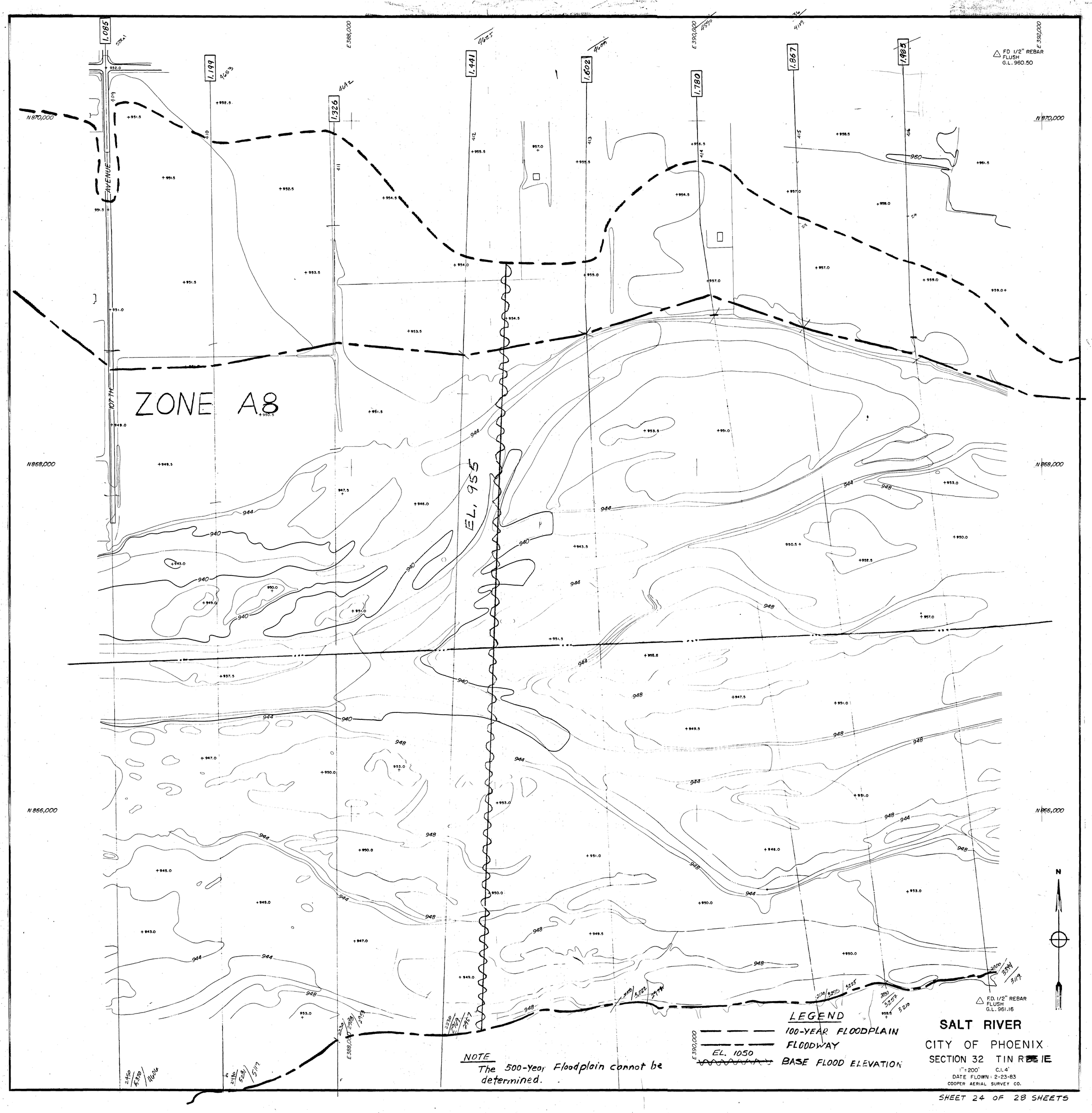
ZONE A8
EL. 955
107TH AVENUE
N 870,000
N 868,000
N 866,000
E 388,000
E 390,000
E 392,000
1.085
1.199
1.326
1.441
1.602
1.780
1.867
1.985
FD 1/2" REBAR FLUSH G.L. 960.50
FD. 1/2" REBAR FLUSH G.L. 961.16
944
940
948
960
LEGEND
100-YEAR FLOODPLAIN
FLOODWAY
EL. 1050
BASE FLOOD ELEVATION
NOTE
The 500-Year Floodplain cannot be determined.
N
SALT RIVER
CITY OF PHOENIX
SECTION 32 TIN R1E
1"=200' C.I. 4'
DATE FLOWN: 2-23-83
COOPER AERIAL SURVEY CO.

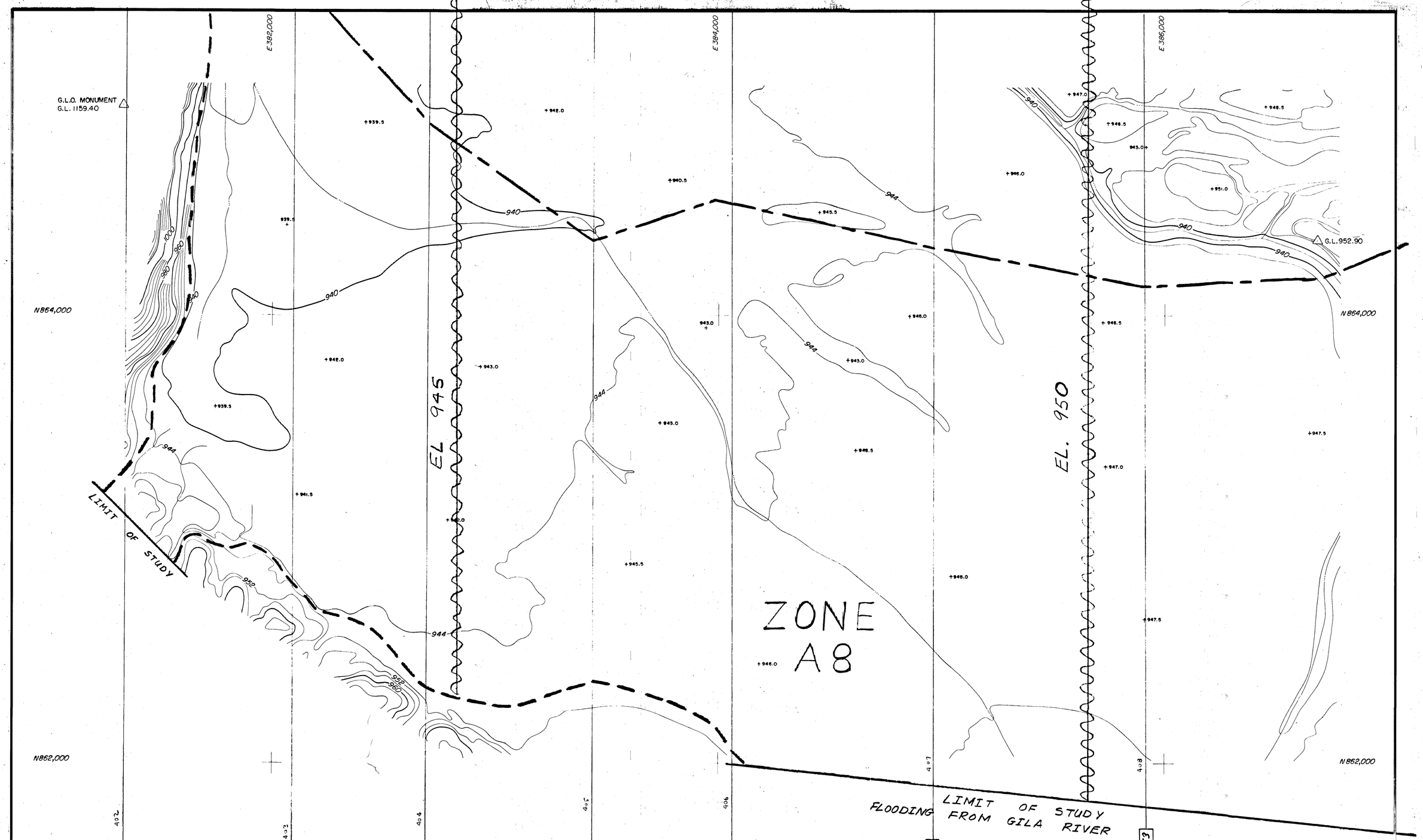

LEGEND

100-YEAR FLOODPLAIN

FLOODWAY

EL. 1050 BASE FLOOD ELEVATION

NOTE
The 500-Year Floodplain cannot be determined.

N

SALT RIVER

CITY OF PHOENIX

SECTION 6 T1S R1E

1"=200' C.I. 4'

DATE FLOWN: 2-23-83

COOPER AERIAL SURVEY CO.

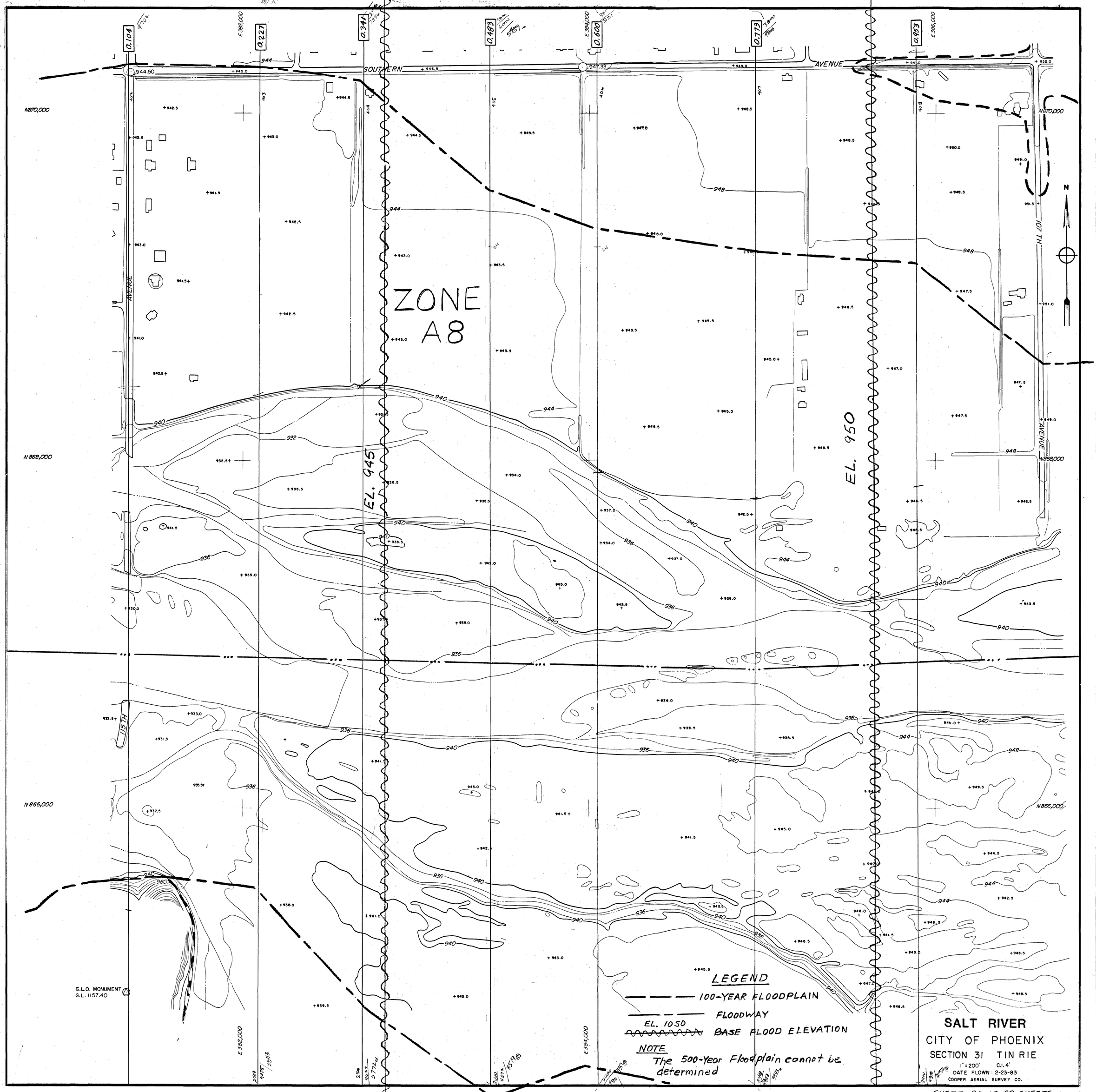

SHEET 26 OF 28 SHEETS Revised 7-7-83

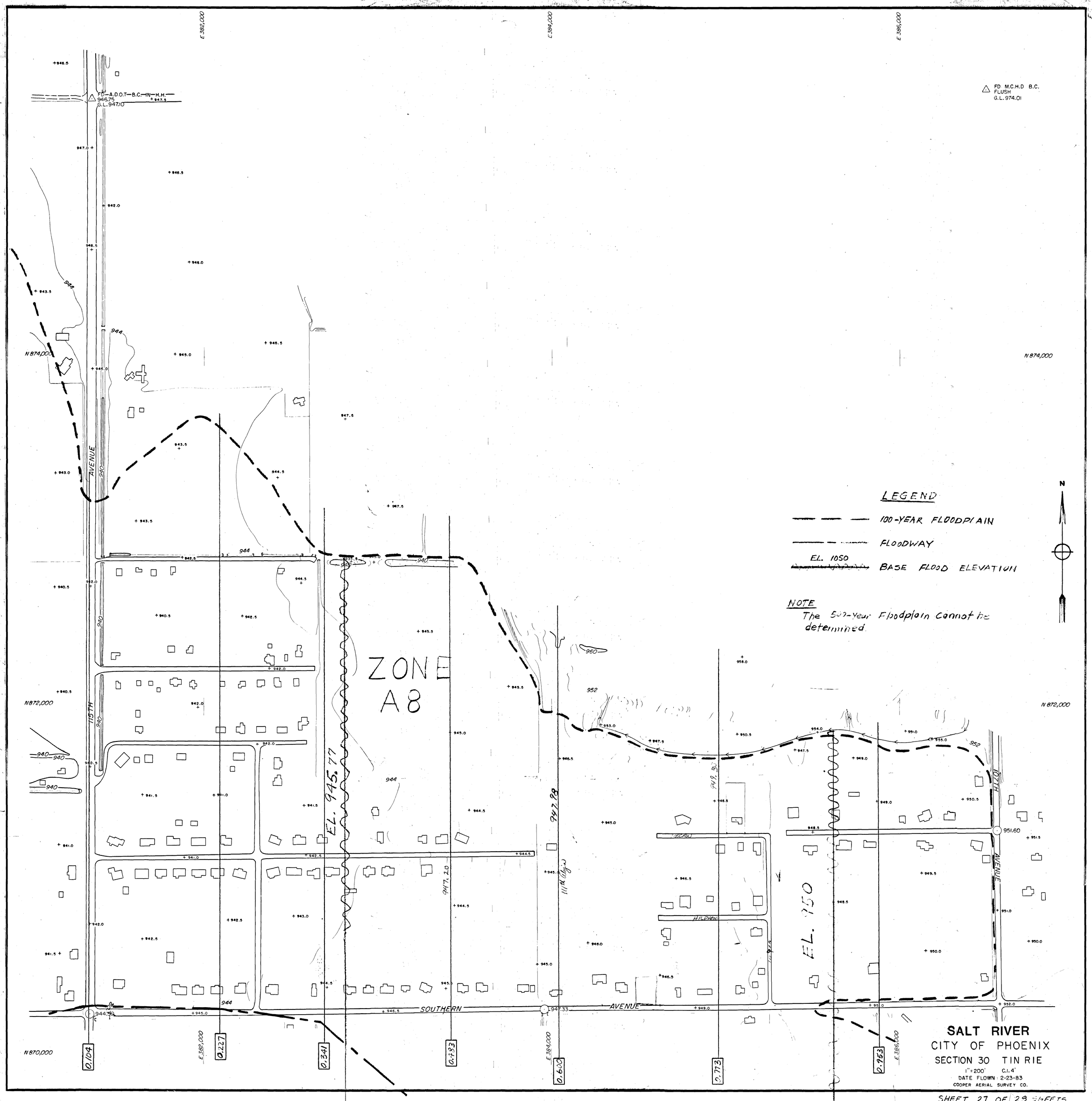
E 382,000
E 384,000
E 386,000
N 874,000
N 872,000
N 870,000
FD A.D.O.T. B.C. IN H.H.
946.75
G.L. 947.10
FD M.C.H.D B.C.
FLUSH
G.L. 974.01
AVENUE
940
944
ZONE
A8
EL. 945.77
EL. 950
947.28
947.20
949.50
951.60
SOUTHERN
AVENUE
115TH
107TH
AVENUE
0.104
0.227
0.341
0.733
0.600
0.773
0.953
LEGEND
100-YEAR FLOODPLAIN
FLOODWAY
EL. 1050
BASE FLOOD ELEVATION
NOTE
The 500-Year Floodplain cannot be determined.
N
SALT RIVER
CITY OF PHOENIX
SECTION 30 T1N R1E
1"=200' C.I. 4'
DATE FLOWN: 2-23-83
COOPER AERIAL SURVEY CO.

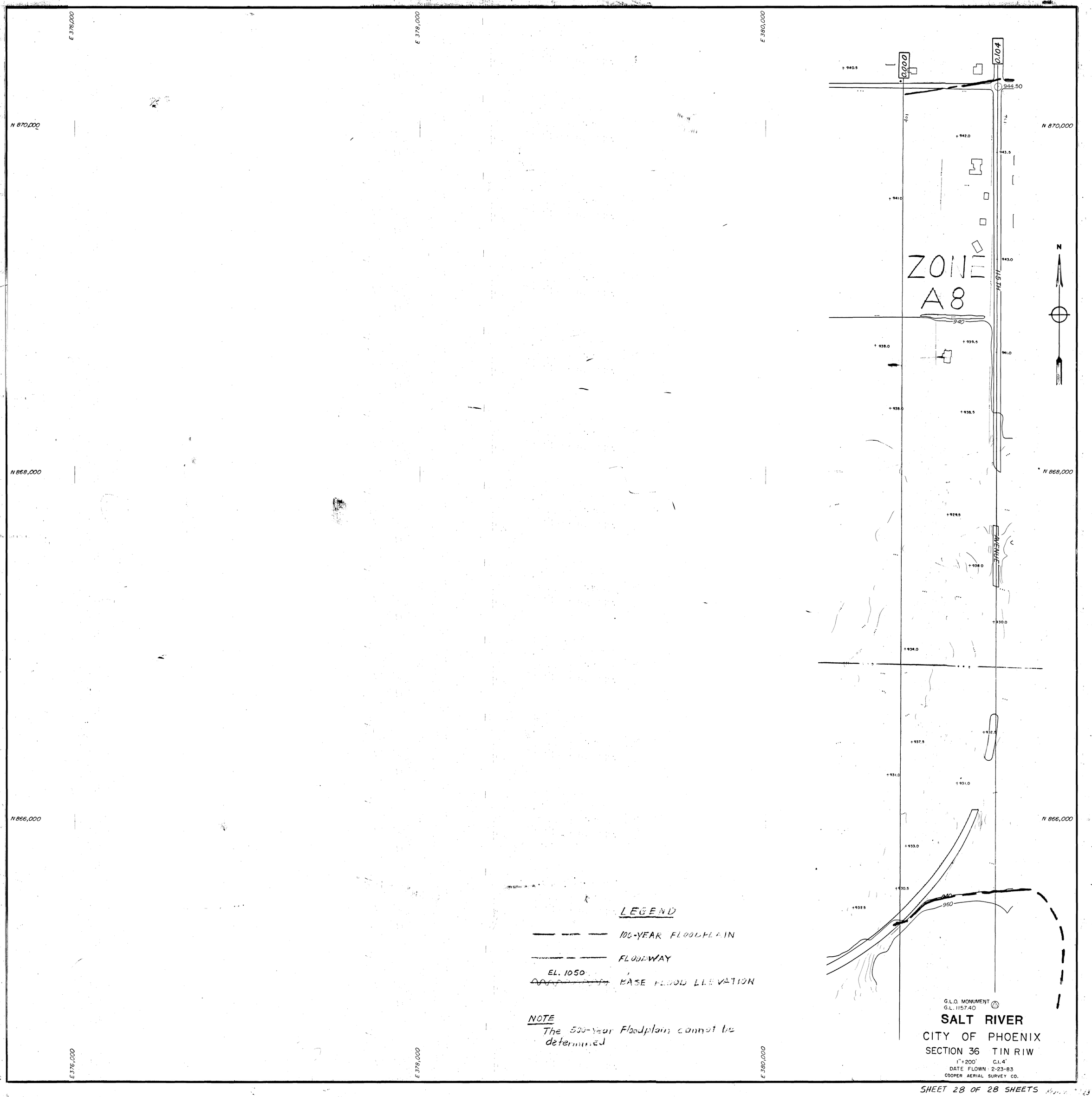

SHEET 28 OF 28 SHEETS