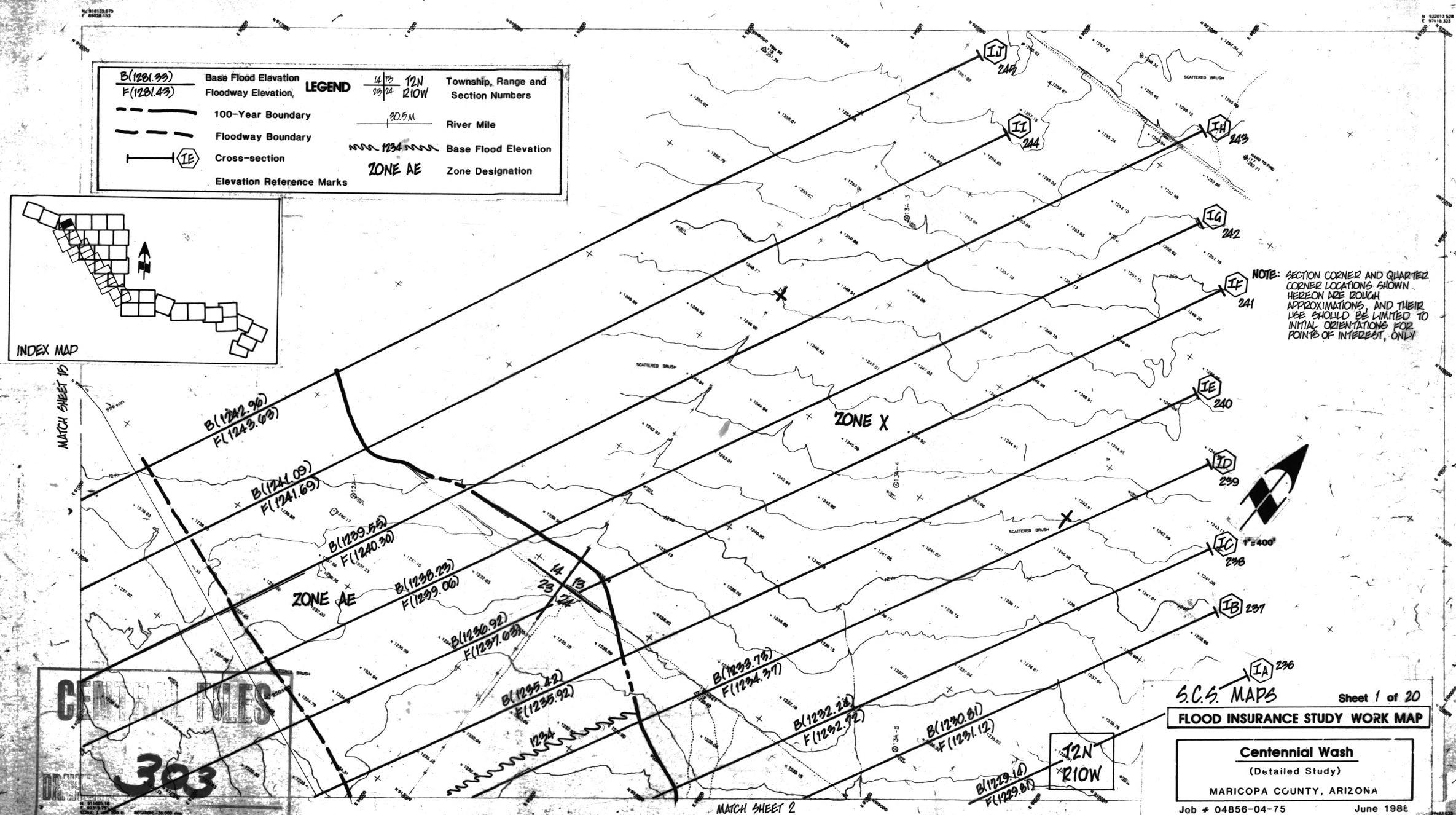

CENTENNIAL WASH F.I.S.
DETAILED STUDY
CELLA BARR

STUDY 1988

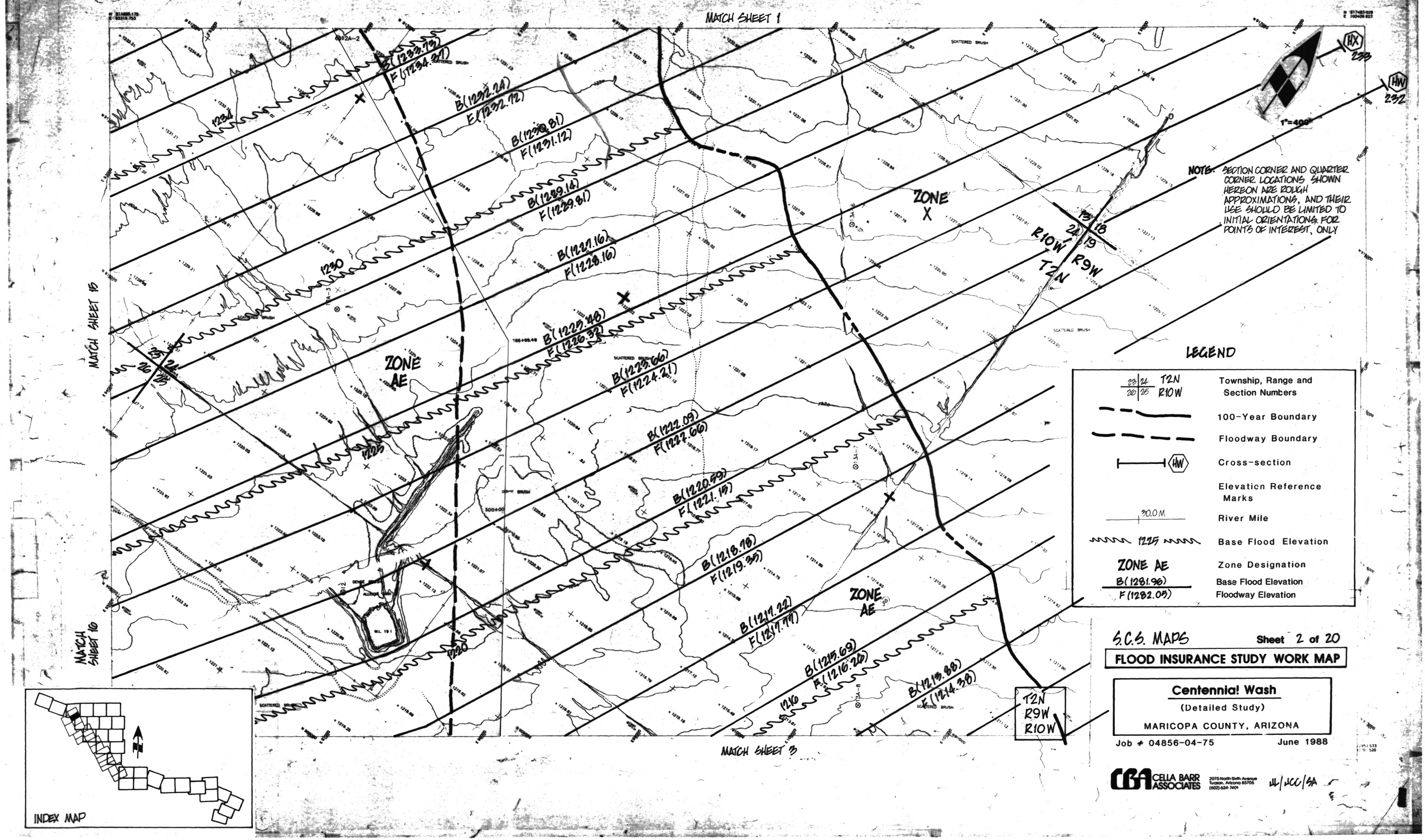

S.C.S. MAPS

Sheet 2 of 20

FLOOD INSURANCE STUDY WORK MAP

Centennial Wash

(Detailed Study)

MARICOPA COUNTY, ARIZONA

Job # 04856-04-75

June 1988

CELLA BARR ASSOCIATES
2075 North Sixth Avenue
Tucson, Arizona 85705
(602) 624-7401

HL/HCC/SA

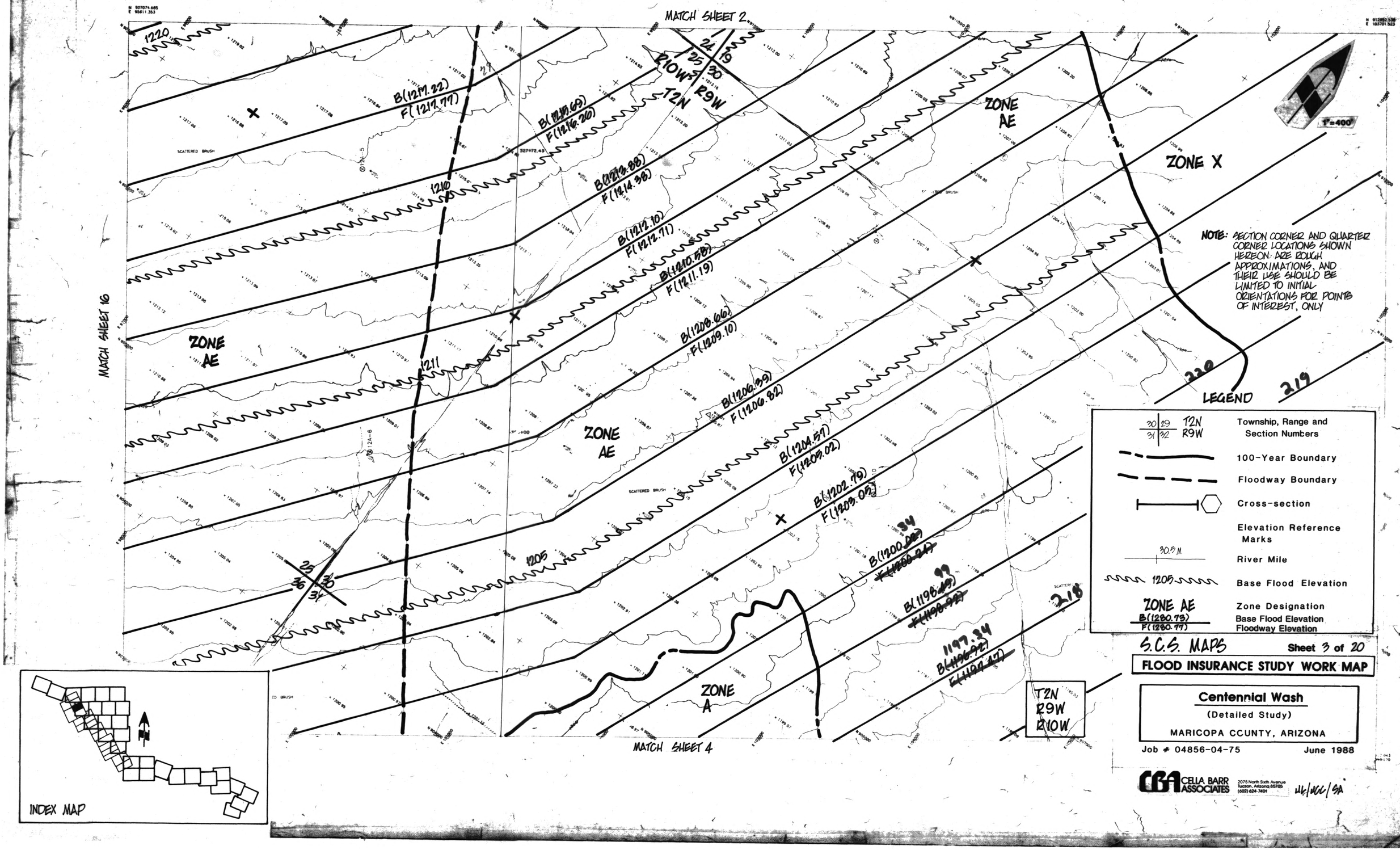

S.C.S. MAPS

Sheet 3 of 20

FLOOD INSURANCE STUDY WORK MAP

Centennial Wash

(Detailed Study)

MARICOPA CCUNTY, ARIZONA

Job # 04856-04-75 June 1988

CELLA BARR ASSOCIATES 2075 North Sixth Avenue Tucson, Arizona 85705 (602) 624-7401

HL/HCC/SA

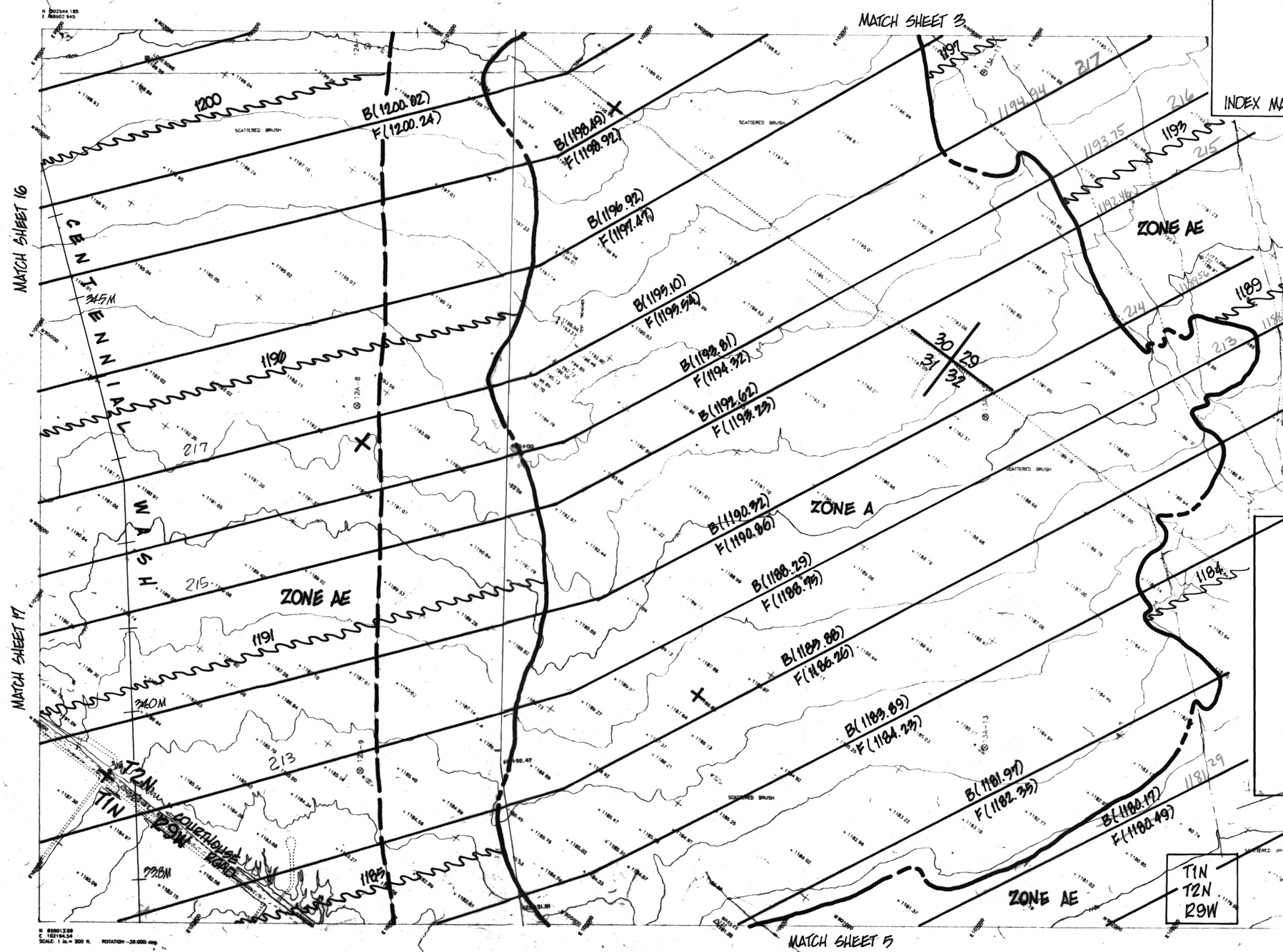

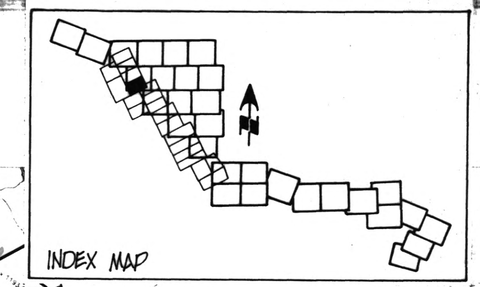

NOTE: SECTION CORNER AND QUARTER CORNER LOCATIONS SHOWN HEREON ARE ROUGH APPROXIMATIONS, AND THEIR USE SHOULD BE LIMITED TO INITIAL ORIENTATIONS FOR POINTS OF INTEREST, ONLY

LEGEND

30 29 / 31 32 T2N R9W	Township, Range and Section Numbers
	100-Year Boundary
	Floodway Boundary
	Cross-section
	Elevation Reference Marks
30.5 M	River Mile
1185	Base Flood Elevation
ZONE AE	Zone Designation
B(1281.33) / F(1281.49)	Base Flood Elevation / Floodway Elevation

S.C.S. MAPS

Sheet 4 of 20

FLOOD INSURANCE STUDY WORK MAP

Centennial Wash

(Detailed Study)

MARICOPA COUNTY, ARIZONA

Job # 04856-04-75 June 1988

CELLA BARR ASSOCIATES 2075 North Sixth Avenue Tucson, Arizona 85705 (602) 624-7401

HL/JGC/SA

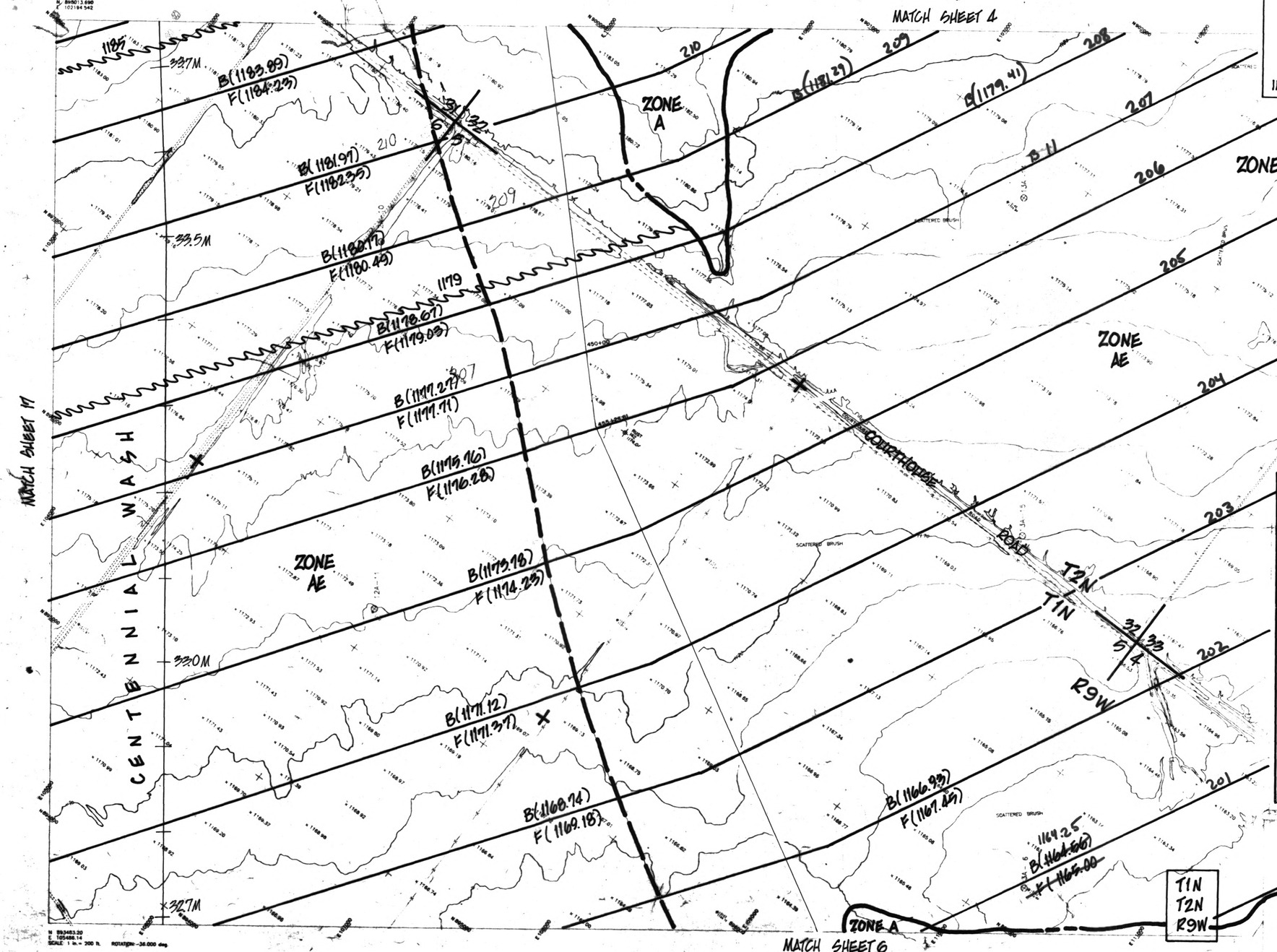

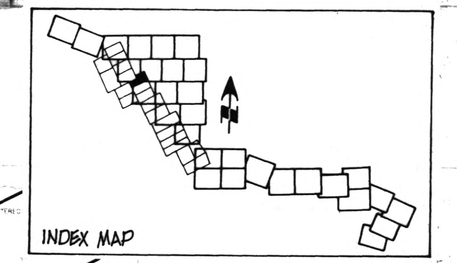

1"=400'

NOTE: SECTION CORNER AND QUARTER CORNER LOCATIONS ARE ROUGH APPROXIMATIONS, AND THEIR USE SHOULD BE LIMITED TO INITIAL ORIENTATIONS FOR POINTS OF INTEREST, ONLY

LEGEND

B(1280.51) / F(1280.59)	Base Flood Elevation / Floodway Elevation
31/32 6/7 T1N R9W	Township, Range and Section Numbers
	100-Year Boundary
	Floodway Boundary
	Cross-section
RM-66	Elevation Reference Marks
33.5 M	River Mile
1179	Base Flood Elevation
ZONE AE	Zone Designation

S.C.S. MAPS Sheet 5 of 20

FLOOD INSURANCE STUDY WORK MAP

Centennial Wash

(Detailed Study)

MARICOPA COUNTY, ARIZONA

Job # 04856-04-75 June 1988

CELLA BARR ASSOCIATES 2075 North Sixth Avenue Tucson, Arizona 85705 (602) 624-7403

HL/JCC/SA

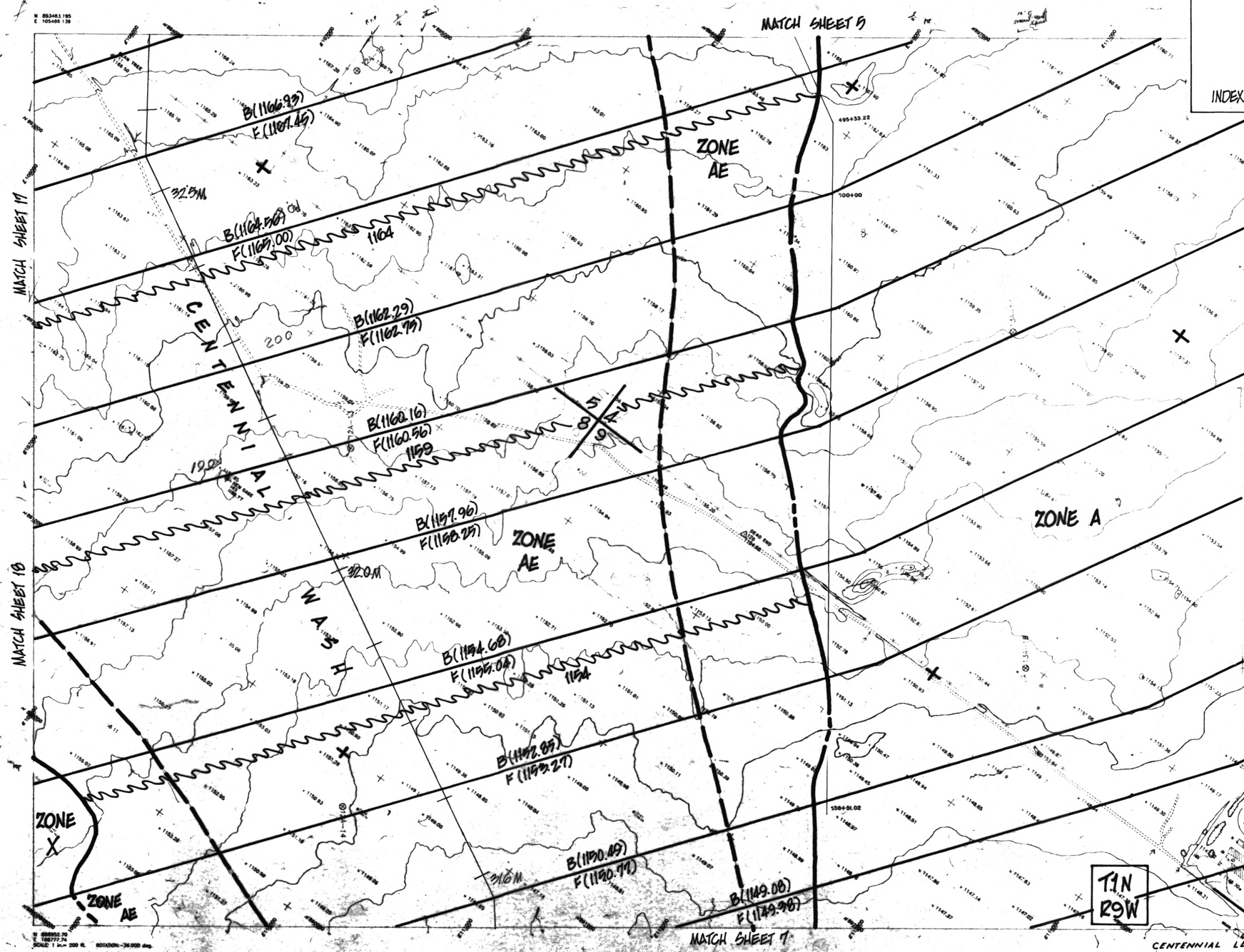

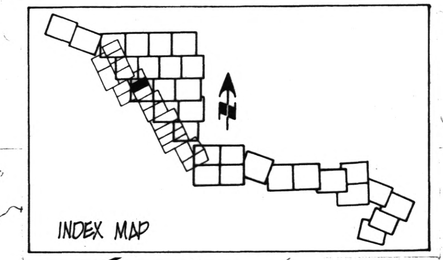

1"=400'

NOTE: SECTION CORNER AND QUARTER CORNER LOCATIONS SHOWN HEREON ARE ROUGH APPROXIMATIONS, AND THEIR USE SHOULD BE LIMITED TO INITIAL ORIENTATIONS FOR POINTS OF INTEREST, ONLY

LEGEND

5 4 / 8 9 — T1N R9W	Township, Range and Section Numbers
	100-Year Boundary
	Floodway Boundary
	Cross-section
	Elevation Reference Marks
32.0M	River Mile
1154	Base Flood Elevation
ZONE AE	Zone Designation
B(1281.18) / F(1281.23)	Base Flood Elevation / Floodway Elevation

S.C.S. MAPS

Sheet 6 of 20

FLOOD INSURANCE STUDY WORK MAP

Centennial Wash

(Detailed Study)

MARICOPA COUNTY, ARIZONA

Job # 04856-04-75 June 1988

CBA CELLA BARR ASSOCIATES 2075 North Sixth Avenue Tucson, Arizona 85705 (602) 624-7601

JL/JCC/SA

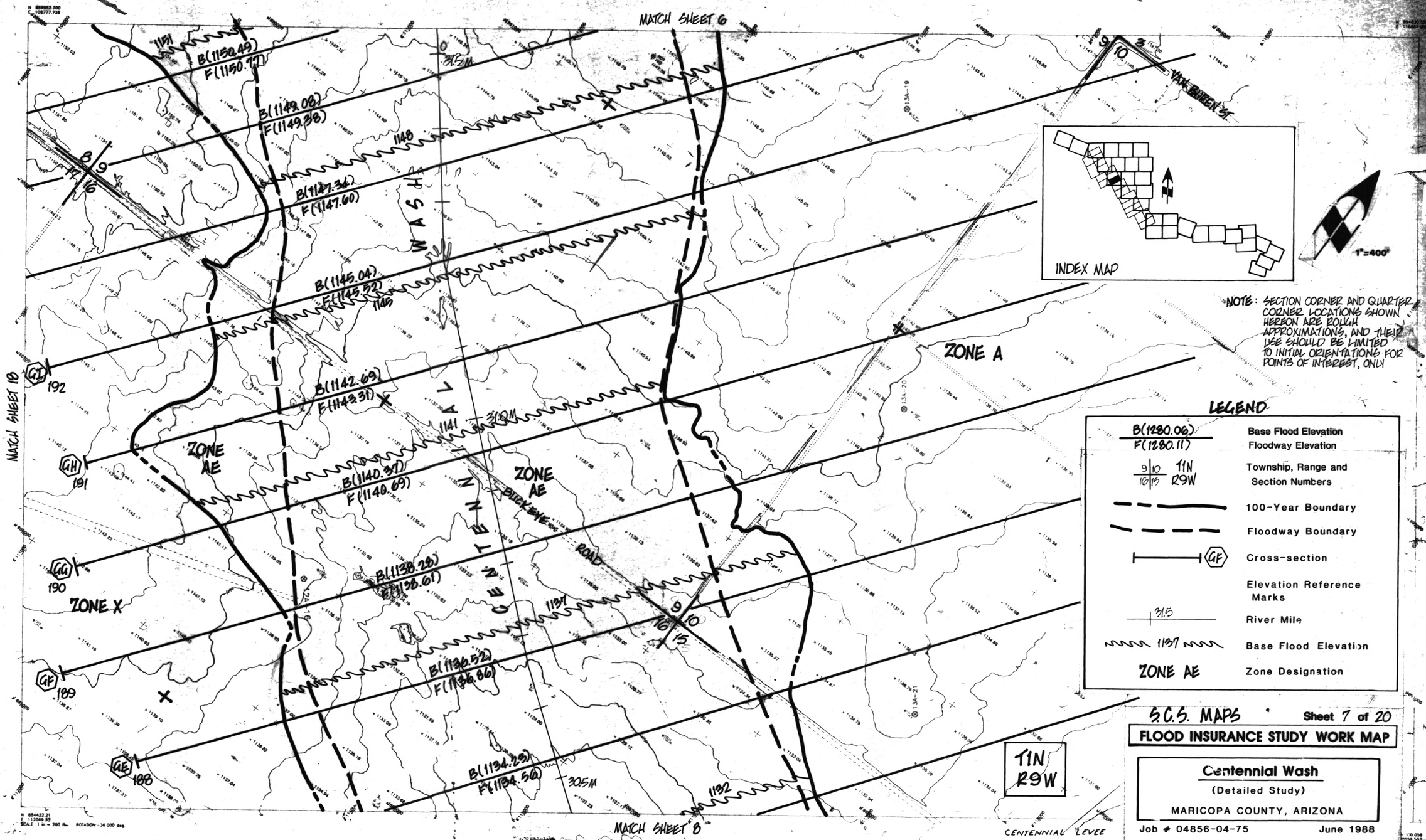

S.C.S. MAPS

Sheet 7 of 20

FLOOD INSURANCE STUDY WORK MAP

Centennial Wash

(Detailed Study)

MARICOPA COUNTY, ARIZONA

Job # 04856-04-75 June 1988

CELLA BARR ASSOCIATES
2075 North Sixth Avenue
Tucson, Arizona 85705
(602) 624-7601

HL/JCC/SA

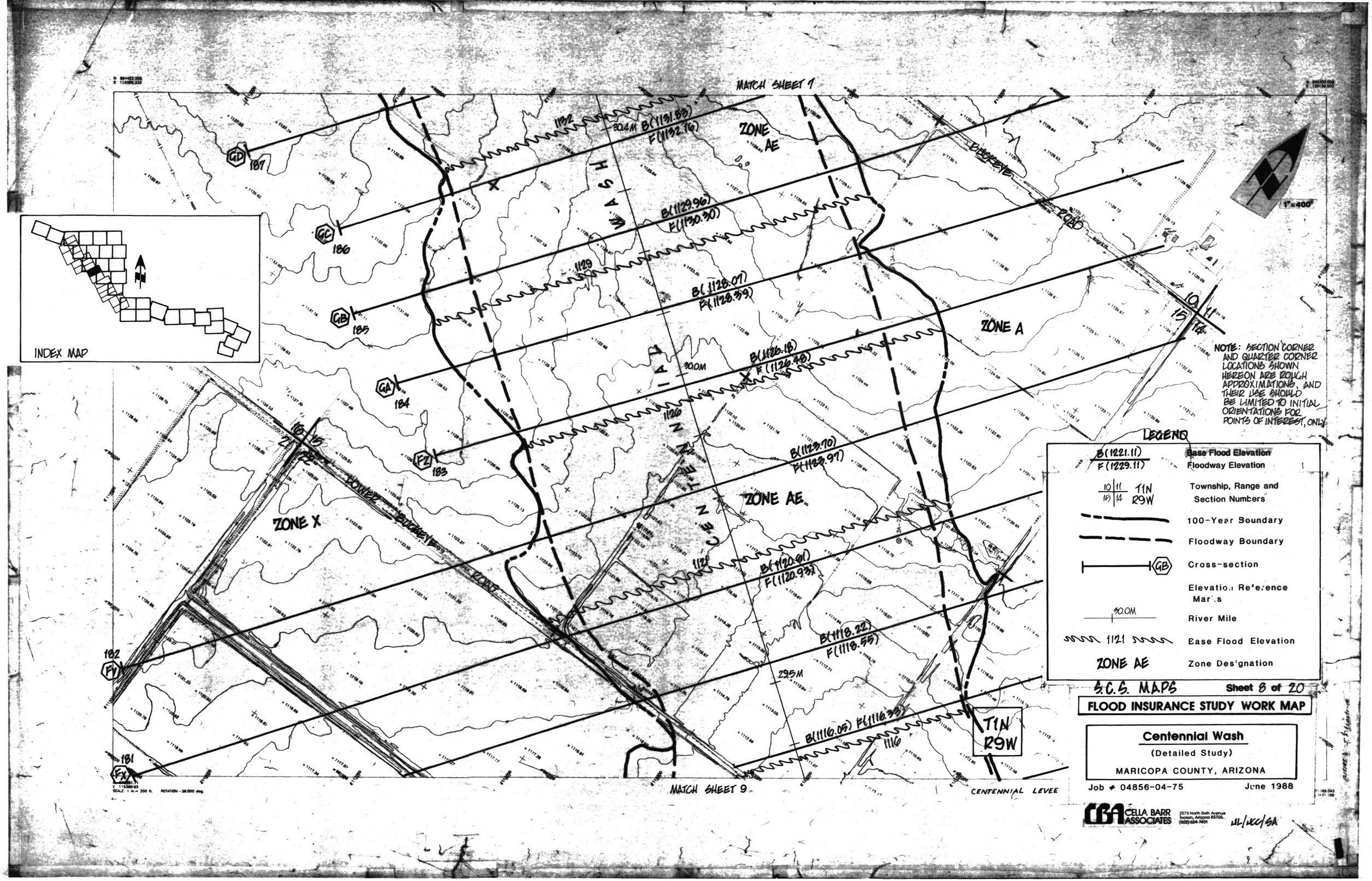
MATCH SHEET 7
MATCH SHEET 9
ZONE AE
ZONE A
ZONE X
ZONE AE
CENTENNIAL WASH
BUCKEYE ROAD
LOWER BUCKEYE ROAD
CENTENNIAL LEVEE
T1N R9W
INDEX MAP
1"=400'
NOTE: SECTION CORNER AND QUARTER CORNER LOCATIONS SHOWN HEREON ARE ROUGH APPROXIMATIONS, AND THEIR USE SHOULD BE LIMITED TO INITIAL ORIENTATIONS FOR POINTS OF INTEREST, ONLY
LEGEND
B(1221.11) F(1229.11) Base Flood Elevation Floodway Elevation
10 11 15 14 T1N R9W Township, Range and Section Numbers
100-Year Boundary
Floodway Boundary
GB Cross-section
Elevation Reference Marks
30.0M River Mile
1121 Base Flood Elevation
ZONE AE Zone Designation
S.C.S. MAPS
Sheet 8 of 20
FLOOD INSURANCE STUDY WORK MAP
Centennial Wash
(Detailed Study)
MARICOPA COUNTY, ARIZONA
Job # 04856-04-75
June 1988
CELLA BARR ASSOCIATES
2075 North Sixth Avenue
Tucson, Arizona 85705
(602) 624-7401

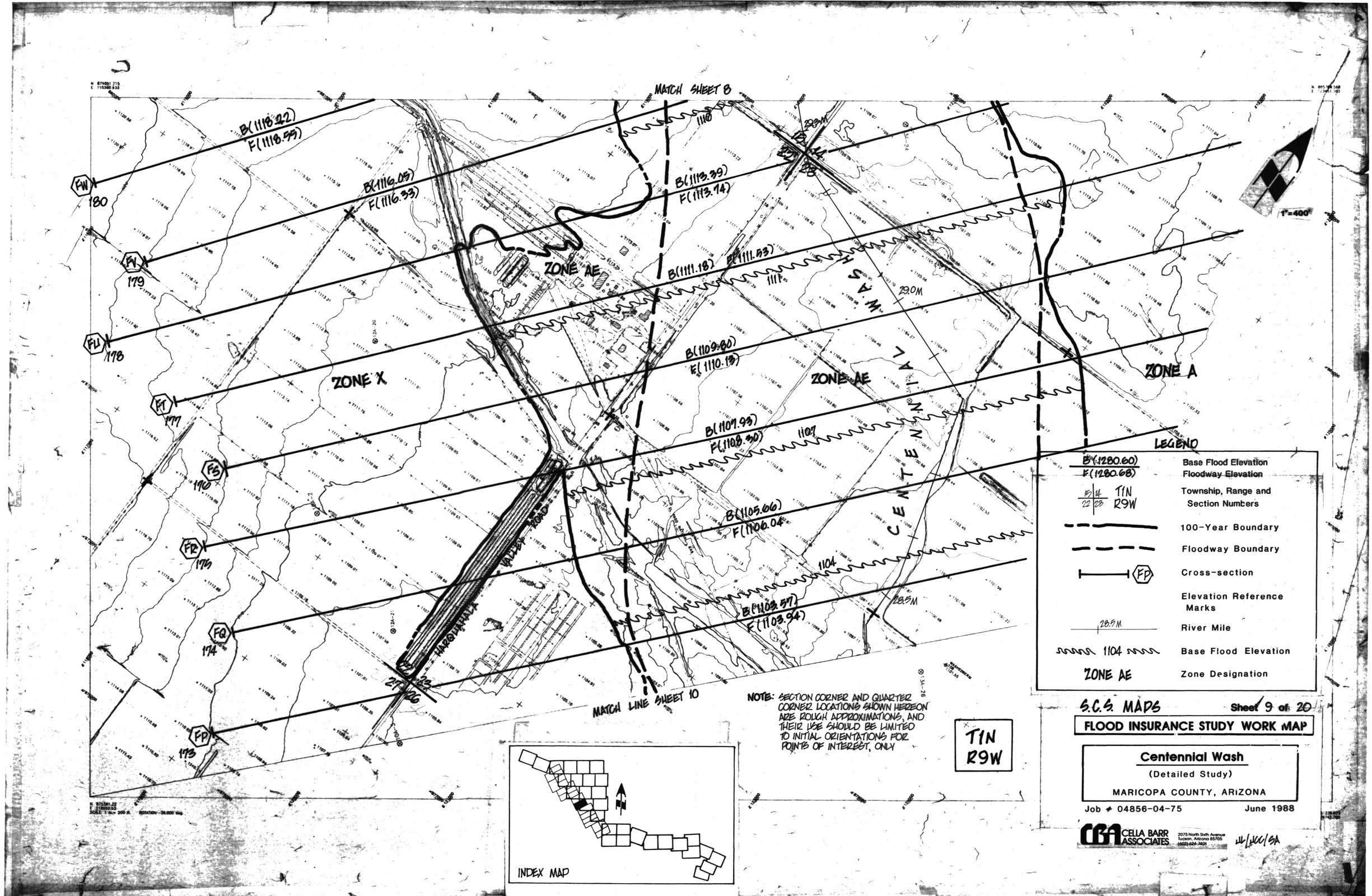
MATCH SHEET 8
MATCH LINE SHEET 10
B(1118.22)
F(1118.55)
B(1116.05)
F(1116.33)
B(1113.39)
F(1113.74)
B(1111.18)
F(1111.53)
B(1109.80)
F(1110.13)
B(1107.93)
F(1108.30)
B(1105.66)
F(1106.04)
B(1103.57)
F(1103.94)
FW 180
FV 179
FU 178
FT 177
FS 176
FR 175
FQ 174
FP 173
ZONE AE
ZONE X
ZONE AE
ZONE A
CENTENNIAL WASH
HARQUAHALA VALLEY ROAD
29.0M
28.5M
1110
1111
1107
1104
1"=400'
LEGEND
B(1280.60) Base Flood Elevation
F(1280.68) Floodway Elevation
15 14 22 23 T1N R9W Township, Range and Section Numbers
100-Year Boundary
Floodway Boundary
FP Cross-section
Elevation Reference Marks
28.5M River Mile
1104 Base Flood Elevation
ZONE AE Zone Designation
NOTE: SECTION CORNER AND QUARTER CORNER LOCATIONS SHOWN HEREON ARE ROUGH APPROXIMATIONS, AND THEIR USE SHOULD BE LIMITED TO INITIAL ORIENTATIONS FOR POINTS OF INTEREST, ONLY
T1N R9W
INDEX MAP
S.C.S. MAPS
Sheet 9 of 20
FLOOD INSURANCE STUDY WORK MAP
Centennial Wash
(Detailed Study)
MARICOPA COUNTY, ARIZONA
Job # 04856-04-75
June 1988
CBA CELLA BARR ASSOCIATES
2075 North Sixth Avenue
Tucson, Arizona 85705
(602) 624-7401

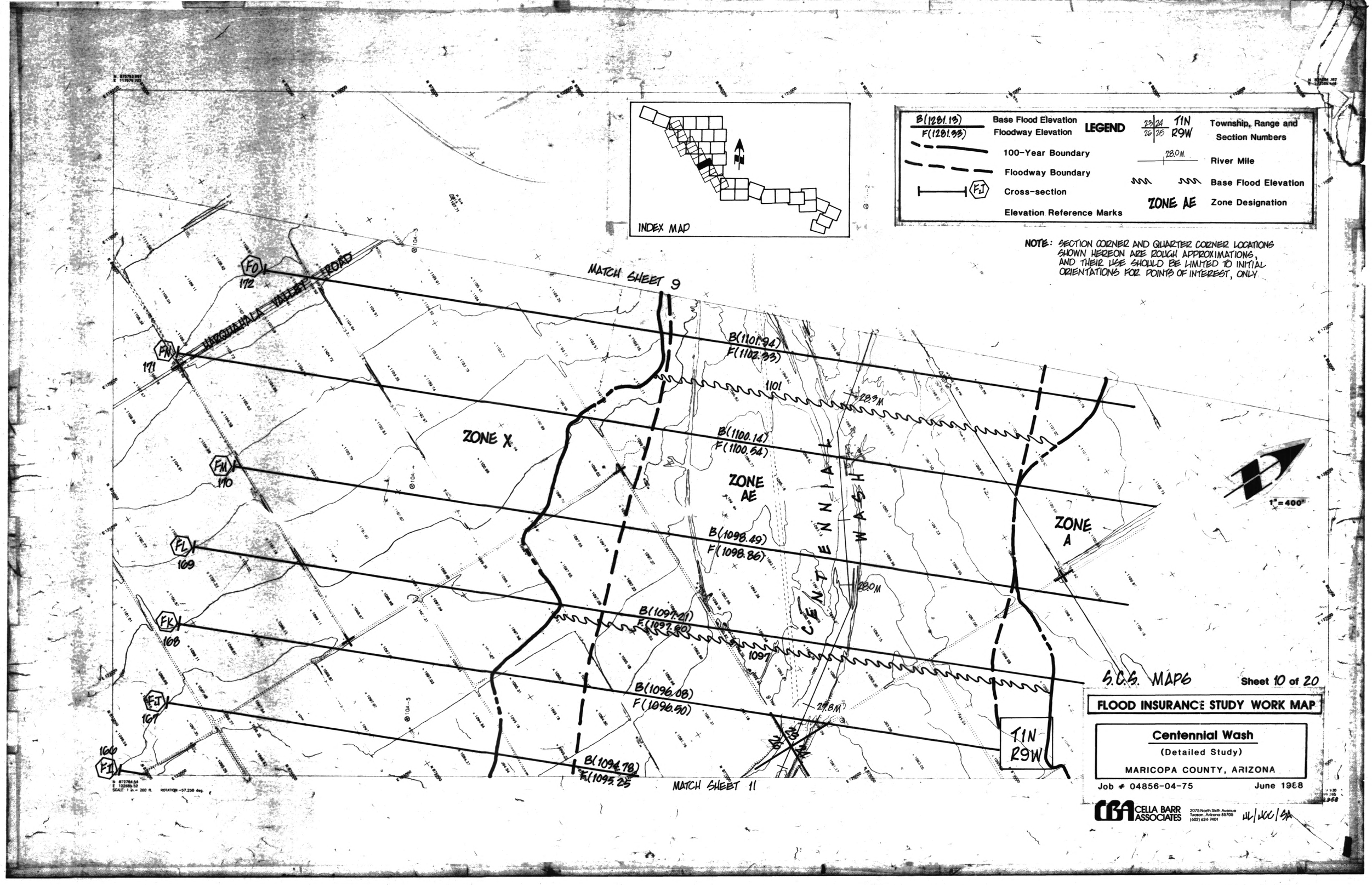

INDEX MAP
LEGEND
B(1281.13) Base Flood Elevation
F(1281.33) Floodway Elevation
100-Year Boundary
Floodway Boundary
Cross-section
Elevation Reference Marks
T1N R9W Township, Range and Section Numbers
28.0M River Mile
Base Flood Elevation
ZONE AE Zone Designation
NOTE: SECTION CORNER AND QUARTER CORNER LOCATIONS SHOWN HEREON ARE ROUGH APPROXIMATIONS, AND THEIR USE SHOULD BE LIMITED TO INITIAL ORIENTATIONS FOR POINTS OF INTEREST, ONLY
MATCH SHEET 9
MATCH SHEET 11
HARQUAHALA VALLEY ROAD
ZONE X
ZONE AE
ZONE A
CENTENNIAL WASH
B(1101.94)
F(1102.33)
B(1100.14)
F(1100.54)
B(1098.49)
F(1098.86)
B(1097.21)
F(1097.60)
B(1096.08)
F(1096.50)
B(1094.78)
F(1095.25
1101
1097
28.3M
28.0M
27.8M
FO 172
FN 171
FM 170
FL 169
FK 168
FJ 167
FI 166
T1N R9W
1" = 400'
S.C.S. MAPS
Sheet 10 of 20
FLOOD INSURANCE STUDY WORK MAP
Centennial Wash
(Detailed Study)
MARICOPA COUNTY, ARIZONA
Job # 04856-04-75
June 1988
CELLA BARR ASSOCIATES
2075 North Sixth Avenue
Tucson, Arizona 85705
(602) 624-7401

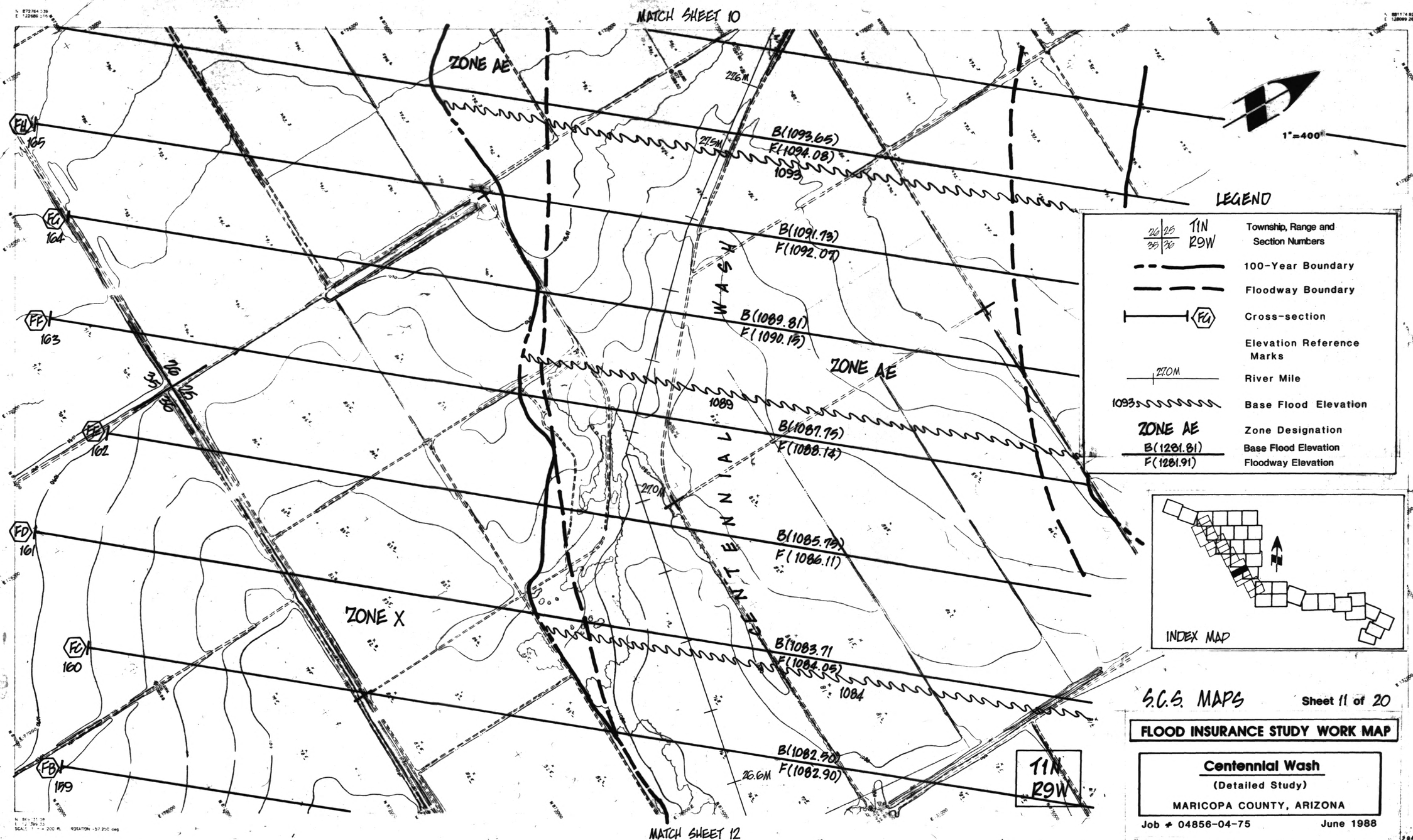
MATCH SHEET 10
ZONE AE
216M
B(1093.65)
F(1094.08)
1093
217.5M
B(1091.13)
F(1092.07)
W A S H
B(1089.81)
F(1090.15)
ZONE AE
1089
B(1087.75)
F(1088.14)
217.0M
C E N T E N N I A L
B(1085.79)
F(1086.11)
ZONE X
B(1083.71)
F(1084.05)
1084
B(1082.50)
F(1082.90)
216.6M
T1N
R9W
MATCH SHEET 12
FH 165
FG 164
FF 163
FE 162
FD 161
FC 160
FB 159
26 25
35 36
1"=400'
LEGEND
T1N R9W Township, Range and Section Numbers
100-Year Boundary
Floodway Boundary
Cross-section
Elevation Reference Marks
River Mile
Base Flood Elevation
ZONE AE Zone Designation
B(1281.81) Base Flood Elevation
F(1281.91) Floodway Elevation
INDEX MAP
S.C.S. MAPS
Sheet 11 of 20
FLOOD INSURANCE STUDY WORK MAP
Centennial Wash
(Detailed Study)
MARICOPA COUNTY, ARIZONA
Job # 04856-04-75
June 1988
CELLA BARR ASSOCIATES
2075 North Sixth Avenue
Tucson, Arizona 85705
(602) 624-7401

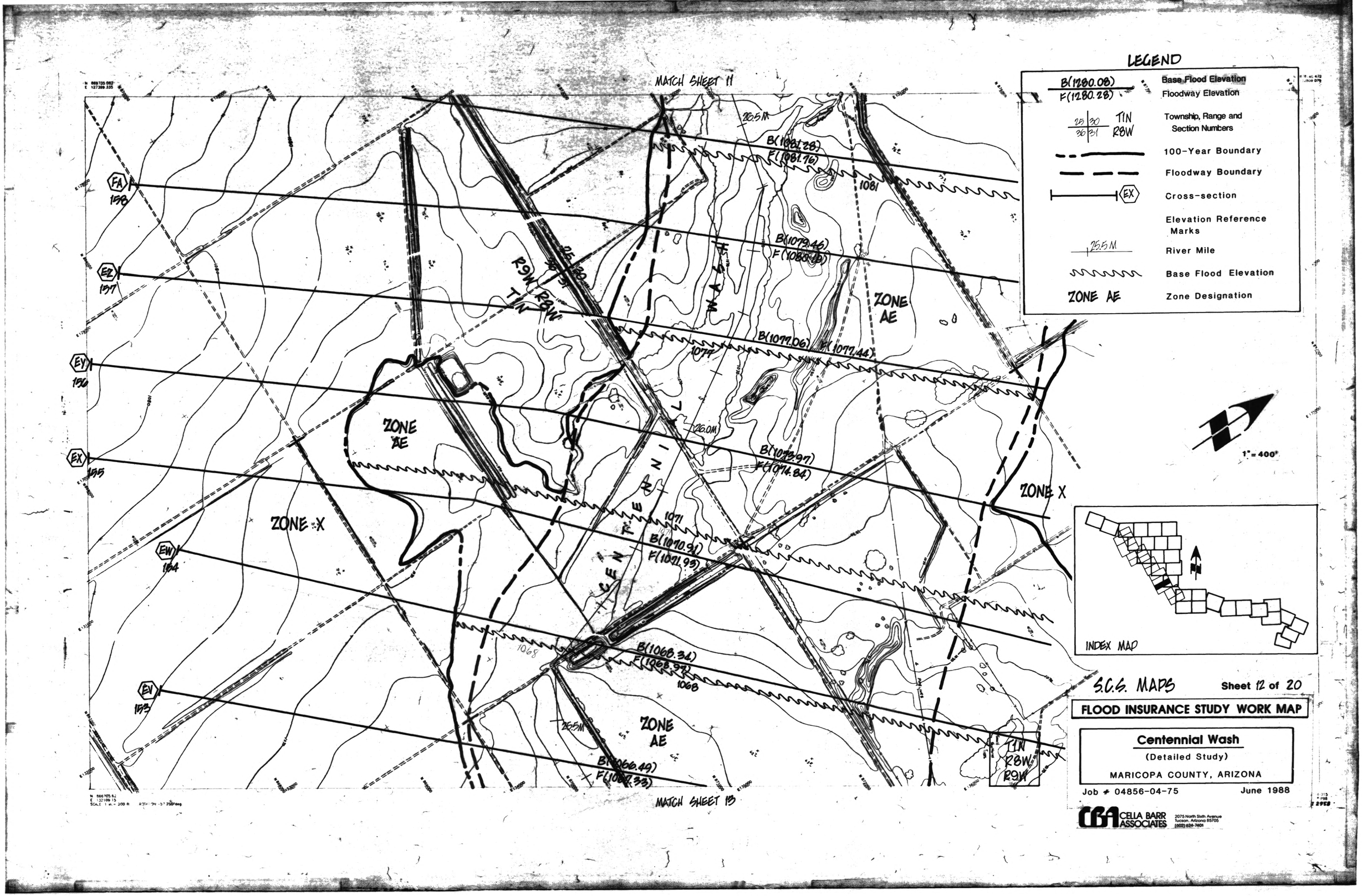

LEGEND
B(1280.08) Base Flood Elevation
F(1280.28) Floodway Elevation
25 30 36 31 T1N R8W Township, Range and Section Numbers
100-Year Boundary
Floodway Boundary
EX Cross-section
Elevation Reference Marks
25.5M River Mile
Base Flood Elevation
ZONE AE Zone Designation
MATCH SHEET 11
MATCH SHEET 13
ZONE AE
ZONE X
CENTENNIAL WASH
R9W R8W
T1N
B(1081.28)
F(1081.76)
B(1079.46)
F(1080.10)
B(1077.06)
F(1077.44)
B(1073.97)
F(1074.84)
B(1070.91)
F(1071.93)
B(1068.34)
F(1068.97)
B(1066.49)
F(1067.33)
1081
1077
1071
1068
26.5M
26.0M
25.5M
FA 158
EZ 157
EY 156
EX 155
EW 154
EV 153
1" = 400'
INDEX MAP
S.C.S. MAPS
Sheet 12 of 20
FLOOD INSURANCE STUDY WORK MAP
Centennial Wash
(Detailed Study)
MARICOPA COUNTY, ARIZONA
Job # 04856-04-75
June 1988
CELLA BARR ASSOCIATES
2075 North Sixth Avenue
Tucson, Arizona 85705
(602) 624-7401

LEGEND

B(1280.22) / F(1280.28)	Base Flood Elevation / Floodway Elevation
29 | 30 / 30 | 31 — T1N R8W	Township, Range and Section Numbers
	100-Year Boundary
	Floodway Boundary
ES	Cross-section
	Elevation Reference Marks
24.5M	River Mile
1060	Base Flood Elevation
ZONE AE	Zone Designation

1" = 400'

INDEX MAP

S.C.S. MAPS

Sheet 13 of 20

FLOOD INSURANCE STUDY WORK MAP

Centennial Wash

(Detailed Study)

MARICOPA COUNTY, ARIZONA

Job # 04856-04-75

June 1988

CELLA BARR ASSOCIATES
2075 North Sixth Avenue
Tucson, Arizona 85705
(602) 624-7401

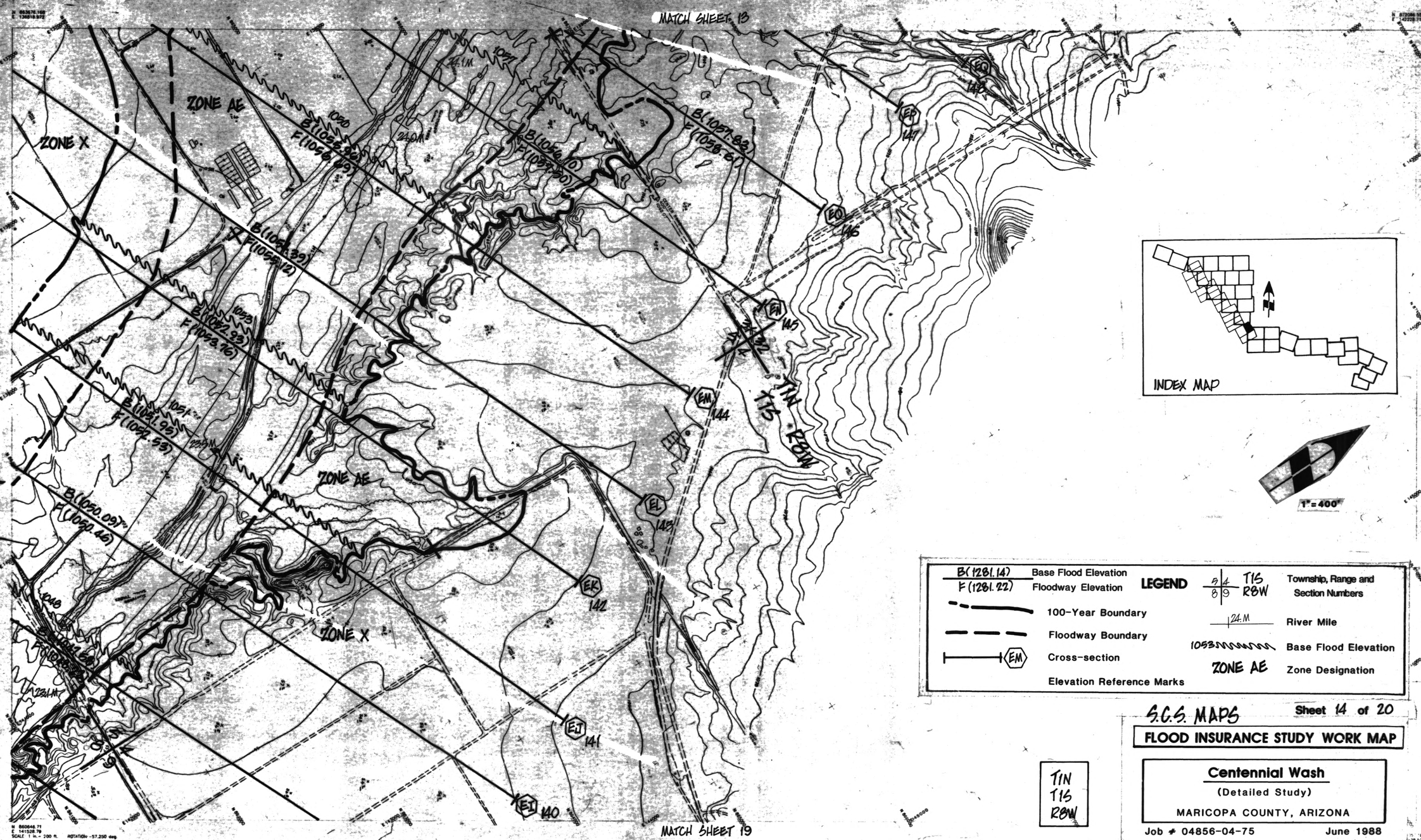

S.C.S. MAPS

Sheet 14 of 20

FLOOD INSURANCE STUDY WORK MAP

Centennial Wash

(Detailed Study)

MARICOPA COUNTY, ARIZONA

Job # 04856-04-75 June 1988

CELLA BARR ASSOCIATES
2075 North Sixth Avenue
Tucson, Arizona 85705
(602) 624-7401

NOTE: SECTION CORNER AND QUARTER CORNER LOCATIONS SHOWN HEREON ARE ROUGH APPROXIMATIONS, AND THEIR USE SHOULD BE LIMITED TO INITIAL ORIENTATIONS FOR POINTS OF INTEREST, ONLY

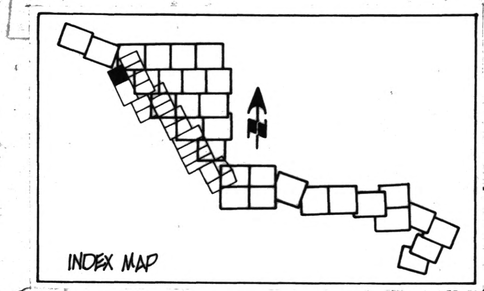

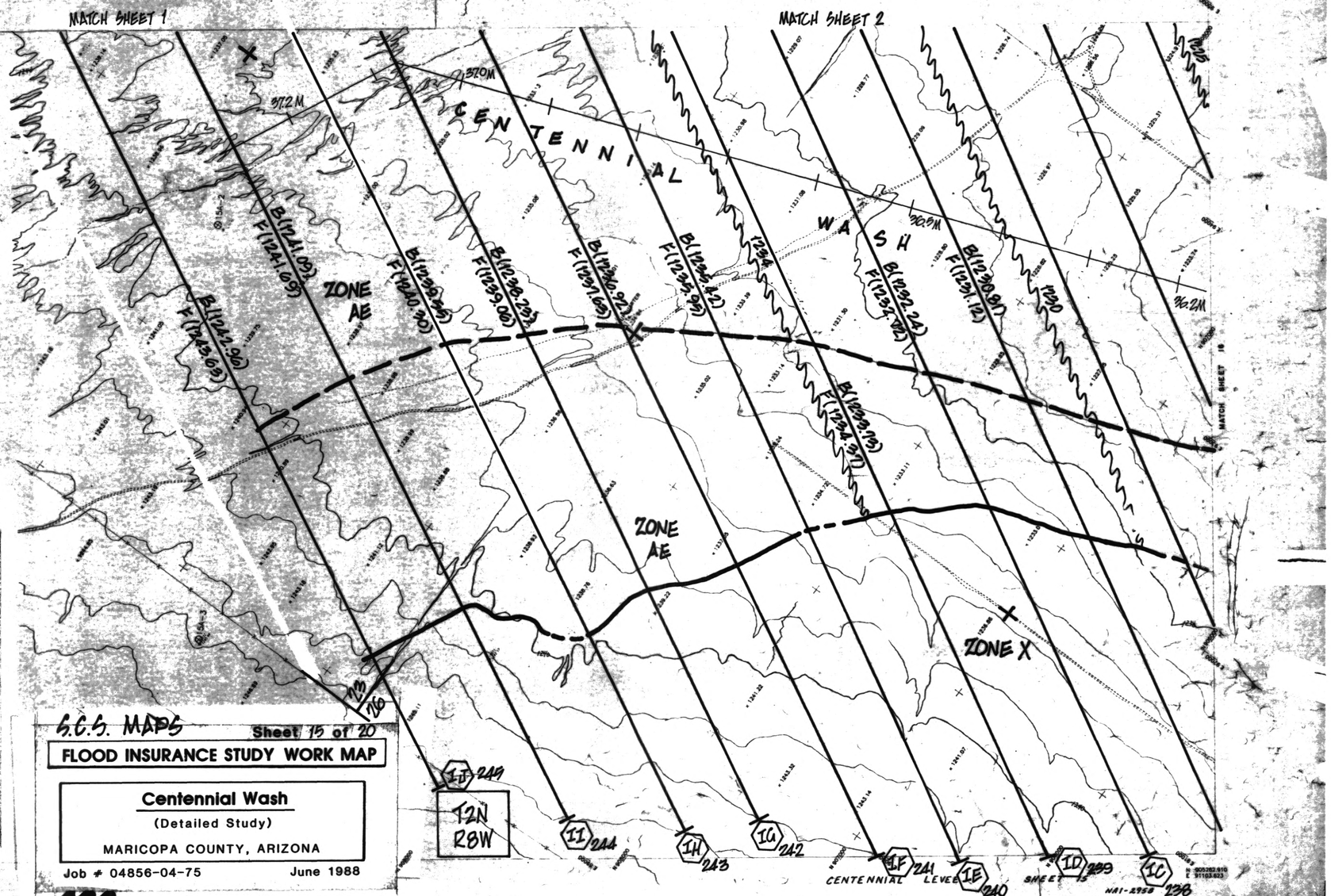

1" = 400'

LEGEND

22 23 / 27 26 T2N R8W	Township, Range and Section Numbers
	100-Year Boundary
	Floodway Boundary
ID	Cross-section
RM·66	Elevation Reference Marks
36.5M	River Mile
1230	Base Flood Elevation
ZONE AE	Zone Designation
B(1281.21)	Base Flood Elevation
F(1281.27)	Floodway Elevation

S.C.S. MAPS

Sheet 15 of 20

FLOOD INSURANCE STUDY WORK MAP

Centennial Wash

(Detailed Study)

MARICOPA COUNTY, ARIZONA

Job # 04856-04-75 June 1988

CELLA BARR ASSOCIATES 2075 North Sixth Avenue Tucson, Arizona 85705 (602) 624-7401

HL/HCC/SA

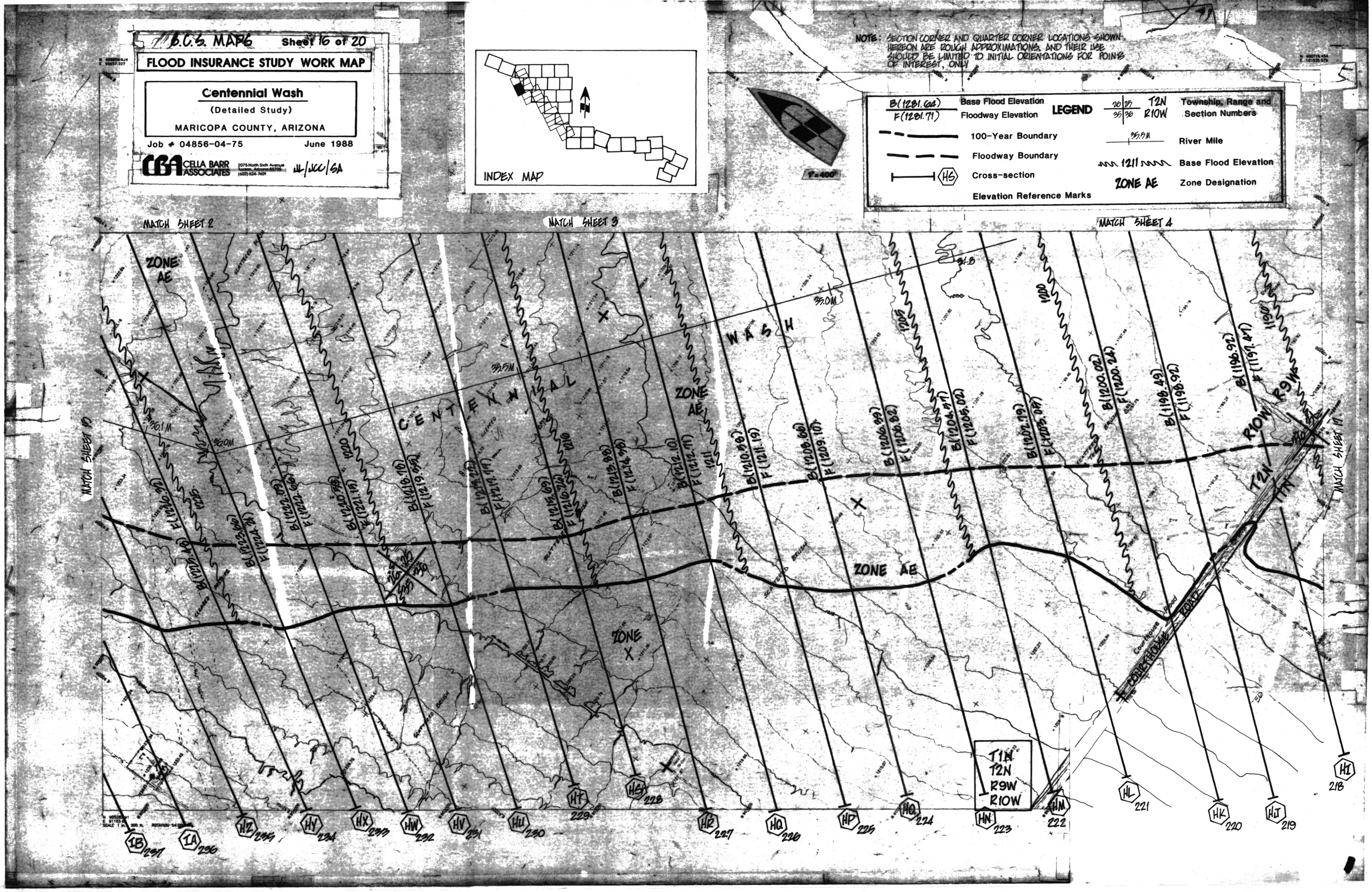

B.C.S. MAPS
Sheet 16 of 20
FLOOD INSURANCE STUDY WORK MAP
Centennial Wash
(Detailed Study)
MARICOPA COUNTY, ARIZONA
Job # 04856-04-75
June 1988
CELLA BARR ASSOCIATES
2075 North Sixth Avenue
Tucson, Arizona 85705
(602) 624-7401
NOTE: SECTION CORNER AND QUARTER CORNER LOCATIONS SHOWN HEREON ARE ROUGH APPROXIMATIONS, AND THEIR USE SHOULD BE LIMITED TO INITIAL ORIENTATIONS FOR POINTS OF INTEREST, ONLY
INDEX MAP
1"=400'
LEGEND
B(1281.64) Base Flood Elevation
F(1281.71) Floodway Elevation
100-Year Boundary
Floodway Boundary
HS Cross-section
Elevation Reference Marks
T2N R10W Township, Range and Section Numbers
35.5M River Mile
1211 Base Flood Elevation
ZONE AE Zone Designation
MATCH SHEET 2
MATCH SHEET 3
MATCH SHEET 4
MATCH SHEET 15
MATCH SHEET 17
CENTENNIAL WASH
ZONE AE
ZONE X
T1N
T2N
R9W
R10W
Courthouse Road
IB 237
IA 236
HZ 235
HY 234
HX 233
HW 232
HV 231
HU 230
HT 229
HS 228
HR 227
HQ 226
HP 225
HQ 224
HN 223
HM 222
HL 221
HK 220
HJ 219
HI 218

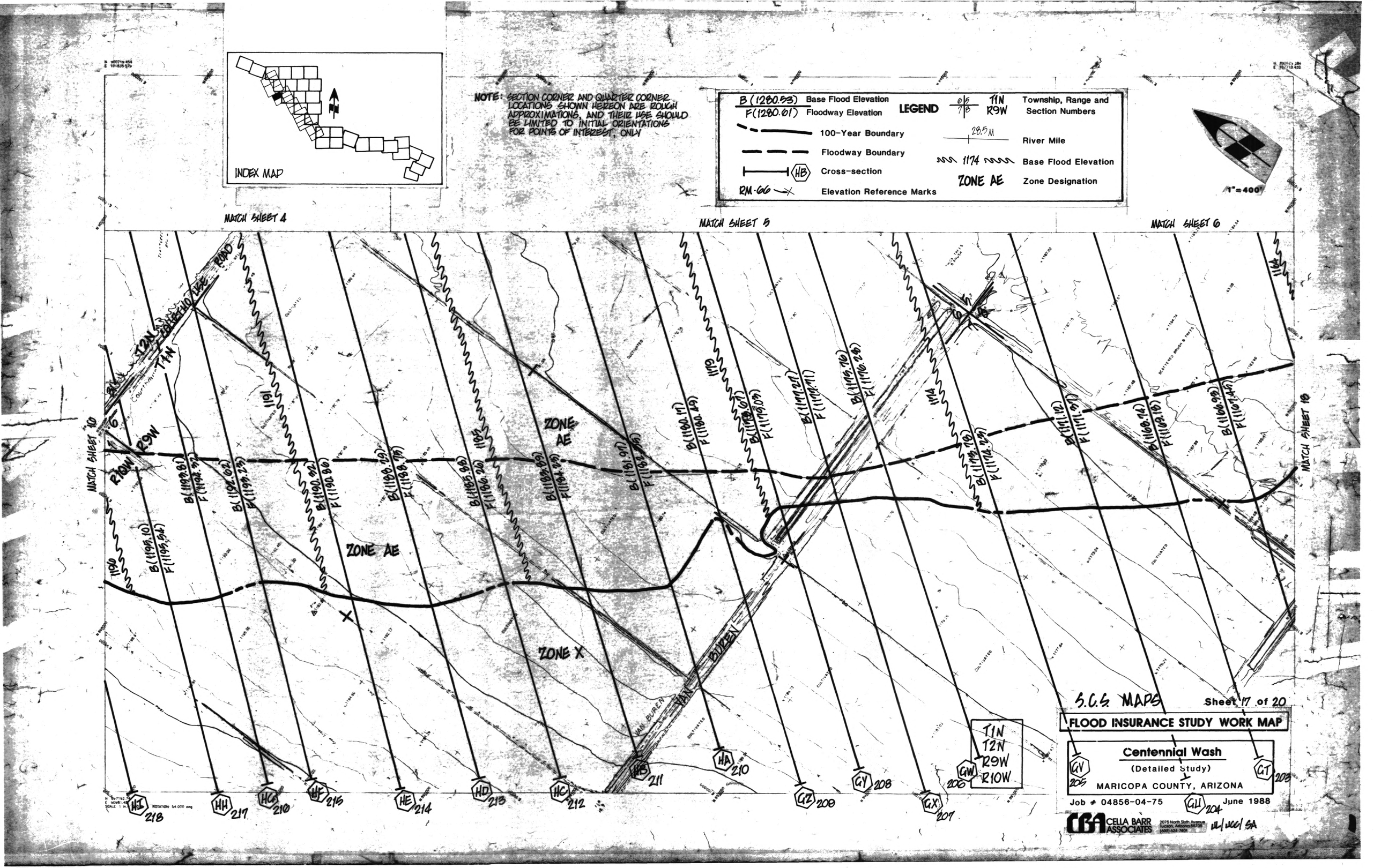
INDEX MAP
NOTE: SECTION CORNER AND QUARTER CORNER LOCATIONS SHOWN HEREON ARE ROUGH APPROXIMATIONS, AND THEIR USE SHOULD BE LIMITED TO INITIAL ORIENTATIONS FOR POINTS OF INTEREST, ONLY
LEGEND
B (1280.53) Base Flood Elevation
F (1280.01) Floodway Elevation
100-Year Boundary
Floodway Boundary
Cross-section
RM-66 Elevation Reference Marks
T1N R9W Township, Range and Section Numbers
28.5 M River Mile
1174 Base Flood Elevation
ZONE AE Zone Designation
1"=400'
MATCH SHEET 4
MATCH SHEET 5
MATCH SHEET 6
MATCH SHEET 10
MATCH SHEET 16
ZONE AE
ZONE X
VAN BUREN
T1N
T2N
R9W
R10W
HZ 218
HH 217
HG 216
HF 215
HE 214
HD 213
HC 212
HB 211
HA 210
GZ 209
GY 208
GW 206
GX 207
GV 205
GU 204
GT 203
S.C.S. MAPS
Sheet 17 of 20
FLOOD INSURANCE STUDY WORK MAP
Centennial Wash
(Detailed Study)
MARICOPA COUNTY, ARIZONA
Job # 04856-04-75
June 1988
CELLA BARR ASSOCIATES
2075 North Sixth Avenue
Tucson, Arizona 85705
(602) 624-7401

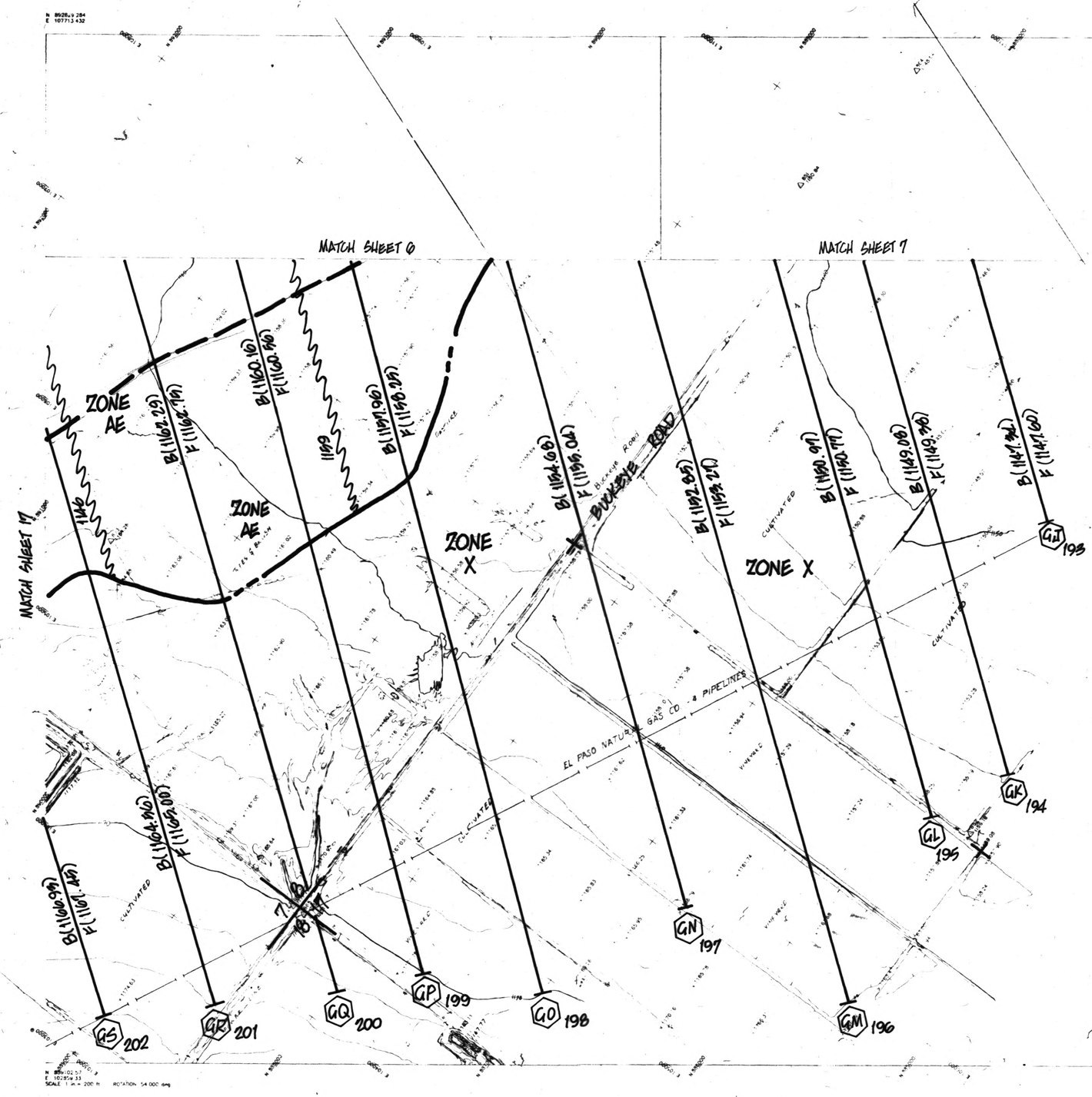

LEGEND

7 8 / 18 17 T1N R9W	Township, Range and Section Numbers
	100-Year Boundary
	Floodway Boundary
GQ	Cross-section
	Elevation Reference Marks
300M	River Mile
1159	Base Flood Elevation
ZONE AE	Zone Designation
B(1281.12)	Base Flood Elevation
F(1281.10)	Floodway Elevation

NOTE: SECTION CORNER AND QUARTER CORNER LOCATIONS SHOWN HEREON ARE ROUGH APPROXIMATIONS, AND THEIR USE SHOULD BE LIMITED TO INITIAL ORIENTATIONS FOR POINTS OF INTEREST, ONLY

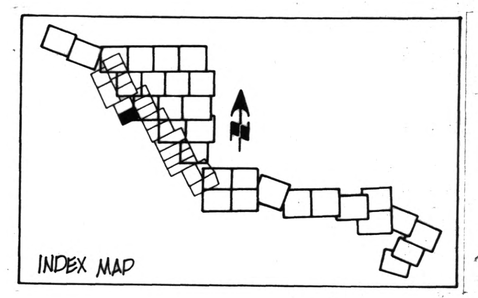

T1N
R9W

S.C.S. MAPS Sheet 18 of 20

FLOOD INSURANCE STUDY WORK MAP

Centennial Wash

(Detailed Study)

MARICOPA COUNTY, ARIZONA

Job # 04856-04-75 June 1988

CELLA BARR ASSOCIATES 2075 North Sixth Avenue Tucson, Arizona 85705 (602) 624-7801

HL/JCC/SA

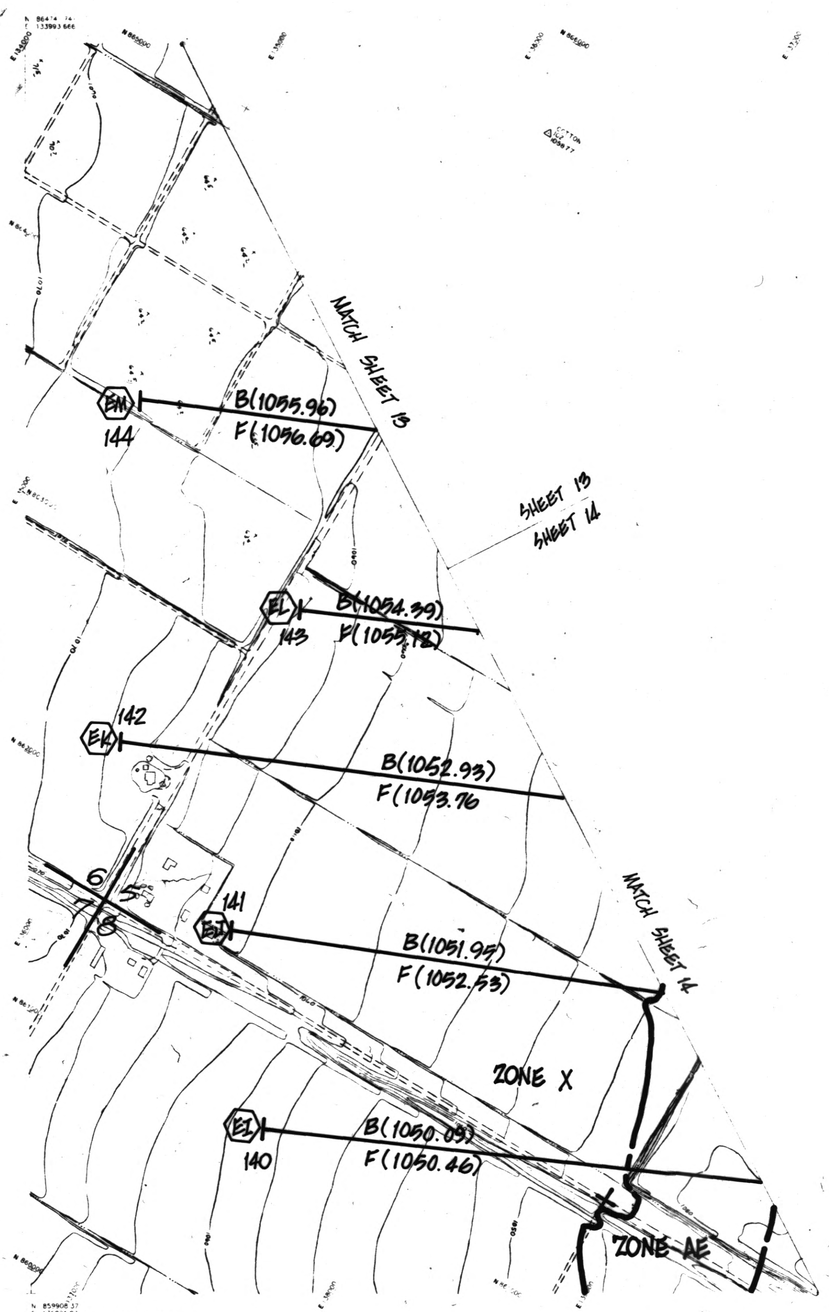

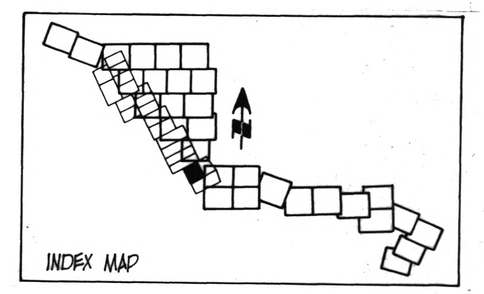

LEGEND

B(1281.30) / F(1281.42)	Base Flood Elevation / Floodway Elevation
	100-Year Boundary
	Floodway Boundary
EM	Cross-section
	Elevation Reference Marks
6 5 / 7 8 T1S R8W	Township, Range and Section Numbers
15.0M	River Mile
	Base Flood Elevation
ZONE AE	Zone Designation

1" = 400'

MATCH SHEET 20

T1S
R8W

S.C.S. MAPS

Sheet 19 of 20

FLOOD INSURANCE STUDY WORK MAP

Centennial Wash

(Detailed Study)

MARICOPA COUNTY, ARIZONA

Job # 04856-04-75

June 1988

CELLA BARR ASSOCIATES
2075 North Sixth Avenue
Tucson, Arizona 85705
(602) 624-7401

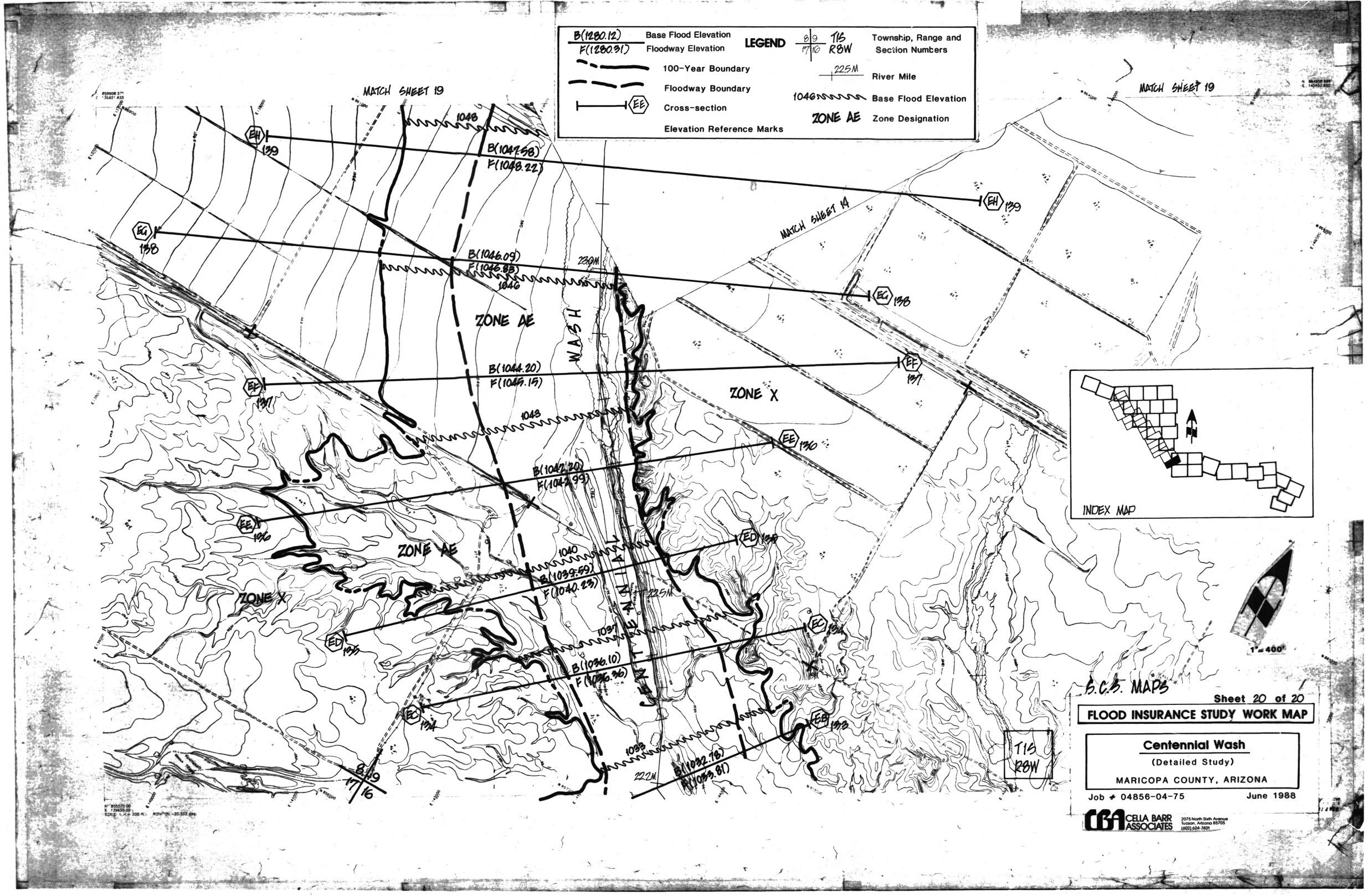

S.C.S. MAPS

Sheet 20 of 20

FLOOD INSURANCE STUDY WORK MAP

Centennial Wash

(Detailed Study)

MARICOPA COUNTY, ARIZONA

Job # 04856-04-75 June 1988

CELLA BARR ASSOCIATES 2075 North Sixth Avenue Tucson, Arizona 85705 (602) 624-7401