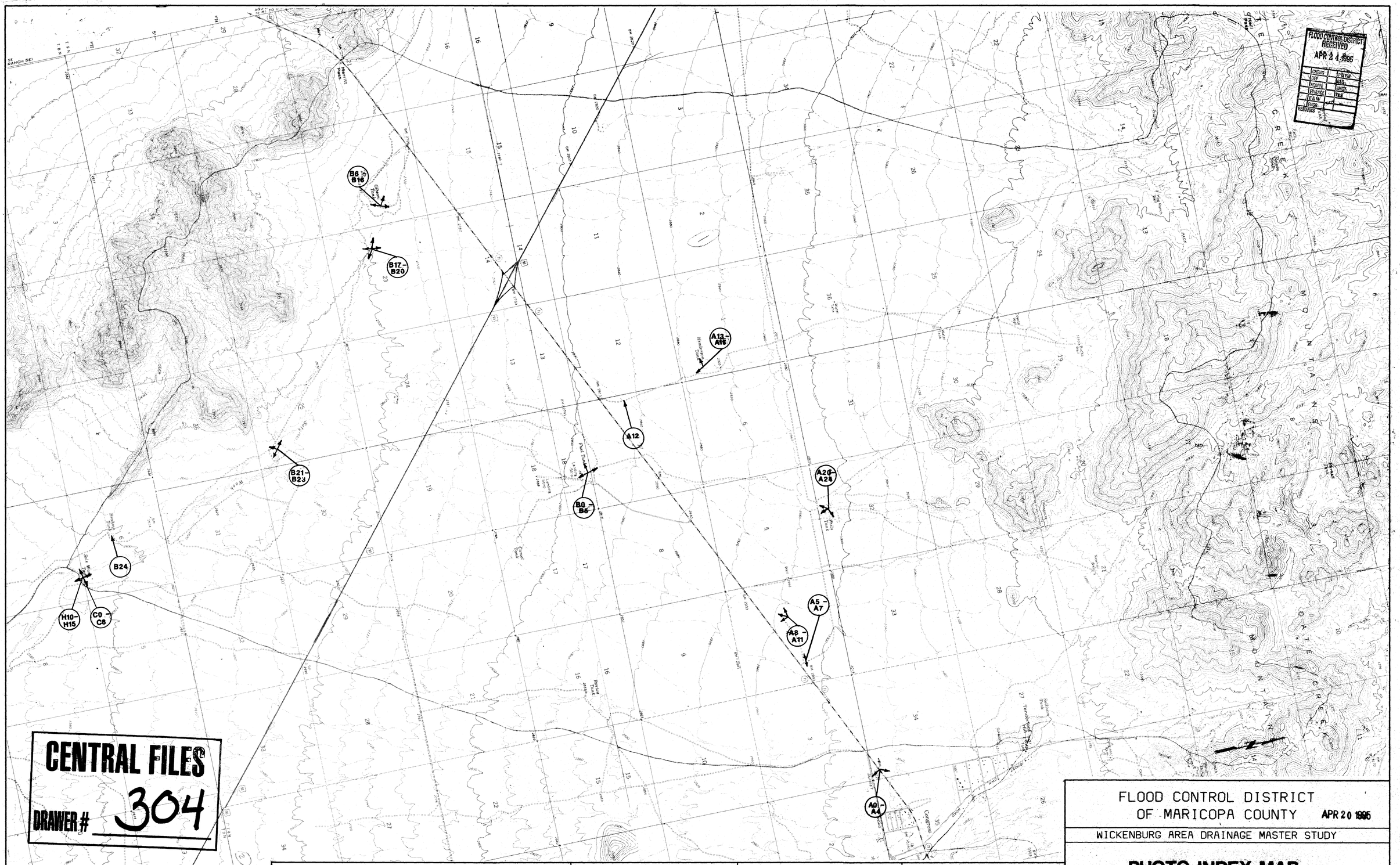

LEGEND

B24 — PHOTOGRAPH IDENTIFICATION NUMBER AND LOCATION OF VIEW.

1000 0 1000 3000 5000

SCALE IN FEET

COE & VAN LOO

Black & Veatch

FLOOD CONTROL DISTRICT
OF MARICOPA COUNTY APR 20 1995

WICKENBURG AREA DRAINAGE MASTER STUDY

PHOTO INDEX MAP

MAY 1990

RECOMMENDED BY: DATE:

APPROVED BY: DATE:

FLOODPLAIN ADMINISTRATOR

CONTRACT FCD 89-79 BLACK & VEATCH PROJECT NO. 17676

LEGEND

(B24) ← PHOTOGRAPH IDENTIFICATION NUMBER AND LOCATION OF VIEW.

1000 0 1000 3000 5000
SCALE IN FEET

CVL COE & VAN LOO

Black & Veatch

FLOOD CONTROL DISTRICT
OF MARICOPA COUNTY

WICKENBURG AREA DRAINAGE MASTER STUDY

PHOTO INDEX MAP

MAY 1990

RECOMMENDED BY:	DATE:	2 OF 7
APPROVED BY:	DATE:	
FLOODPLAIN ADMINISTRATOR		
CONTRACT FCD 89-79	BLACK & VEATCH PROJECT NO. 17676	

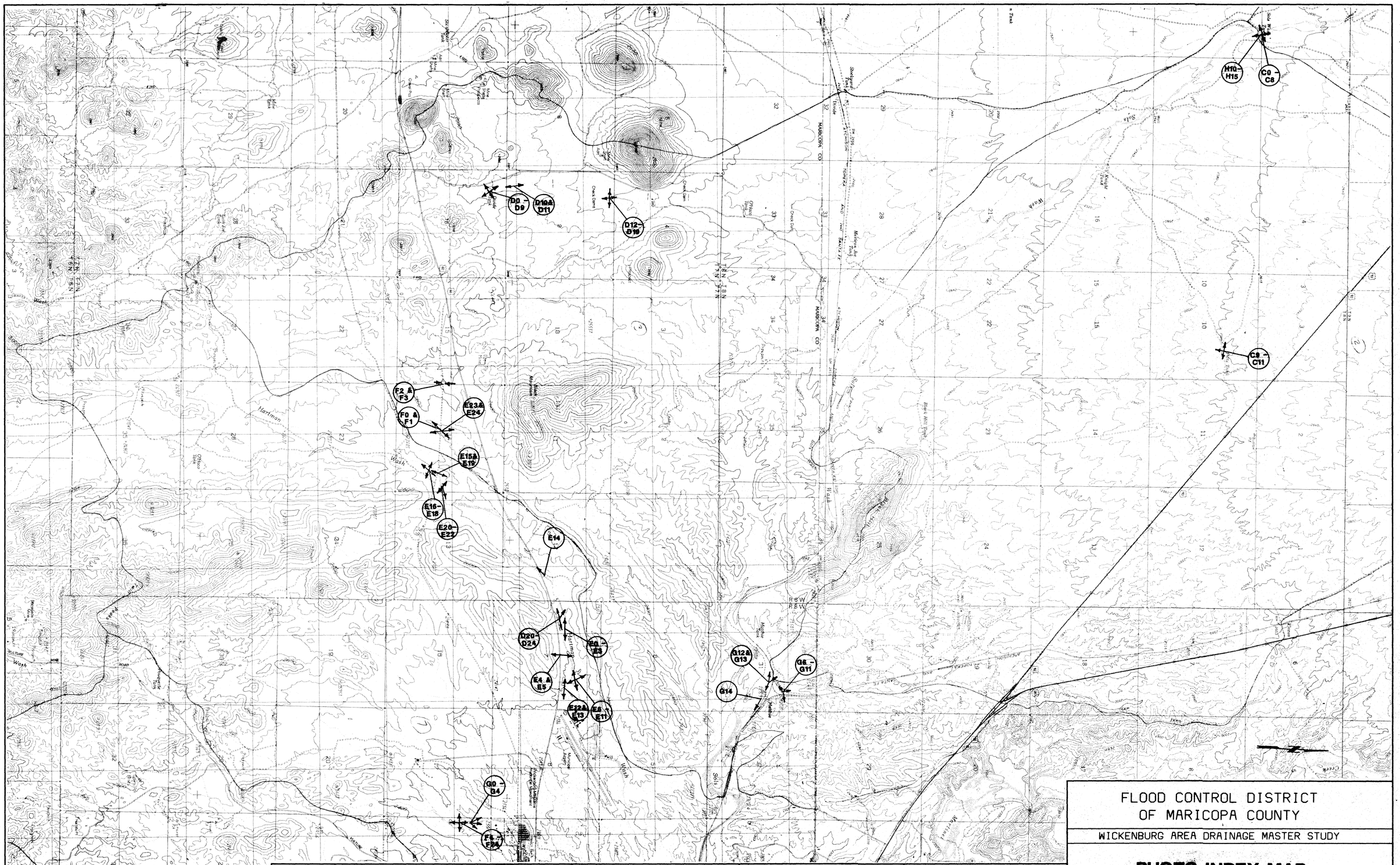

LEGEND

B24 — PHOTOGRAPH IDENTIFICATION NUMBER AND LOCATION OF VIEW.

1000 0 1000 3000 5000

SCALE IN FEET

COE & VAN LOO

Black & Veatch

FLOOD CONTROL DISTRICT
OF MARICOPA COUNTY

WICKENBURG AREA DRAINAGE MASTER STUDY

PHOTO INDEX MAP

MAY 1990

RECOMMENDED BY:	DATE:	3 OF 7
APPROVED BY:	DATE:	
FLOODPLAIN ADMINISTRATOR		
CONTRACT FCD 89-79	BLACK & VEATCH PROJECT NO. 17676	

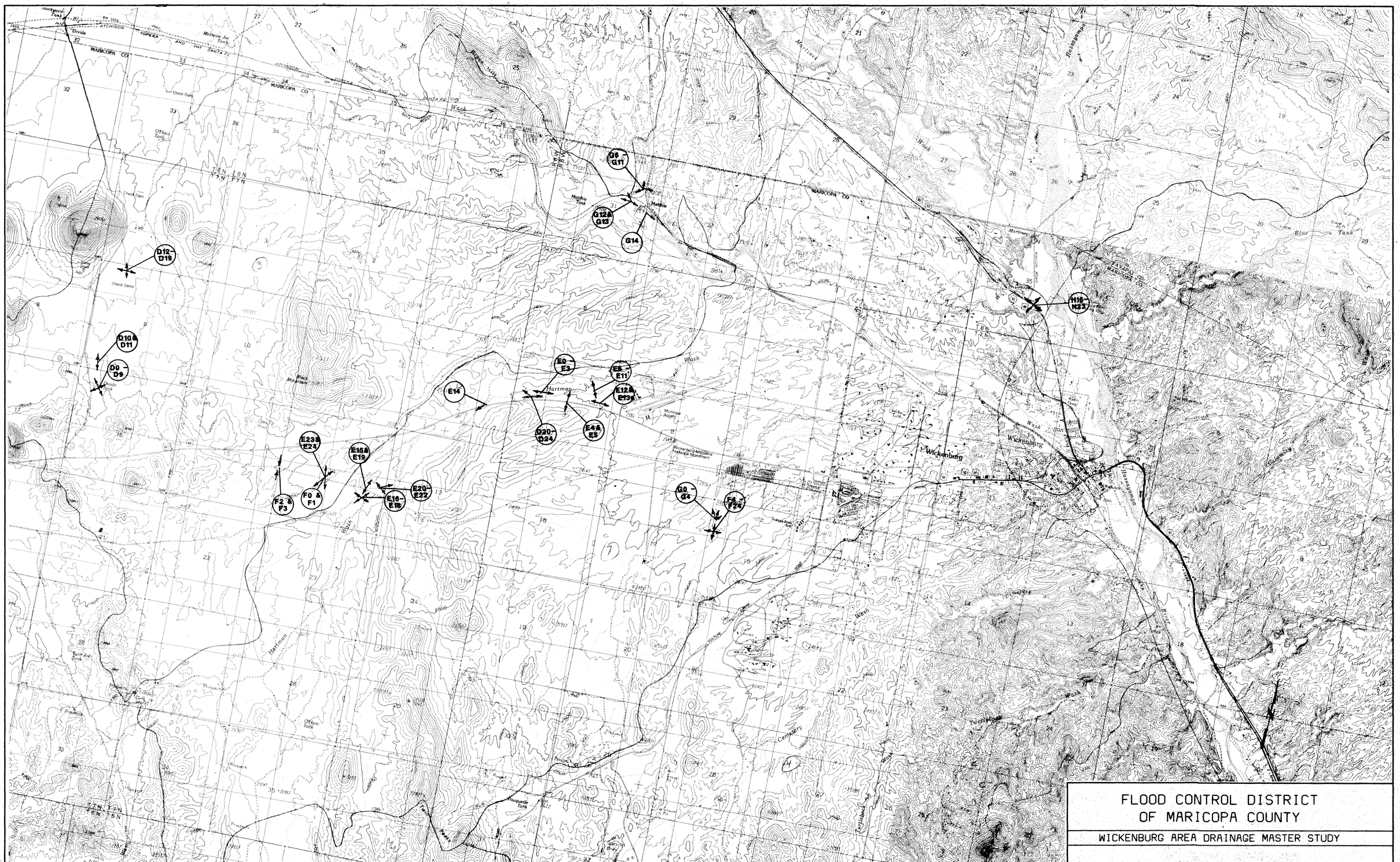

LEGEND

B24 PHOTOGRAPH IDENTIFICATION NUMBER AND LOCATION OF VIEW.

1000 0 1000 3000 5000

SCALE IN FEET

COE & VAN LOO

Black & Veatch

FLOOD CONTROL DISTRICT
OF MARICOPA COUNTY

WICKENBURG AREA DRAINAGE MASTER STUDY

PHOTO INDEX MAP

MAY 1990

RECOMMENDED BY:	DATE:	4 OF 7
APPROVED BY:	DATE:	
FLOODPLAIN ADMINISTRATOR		
CONTRACT FCD 89-79	BLACK & VEATCH PROJECT NO. 17676	

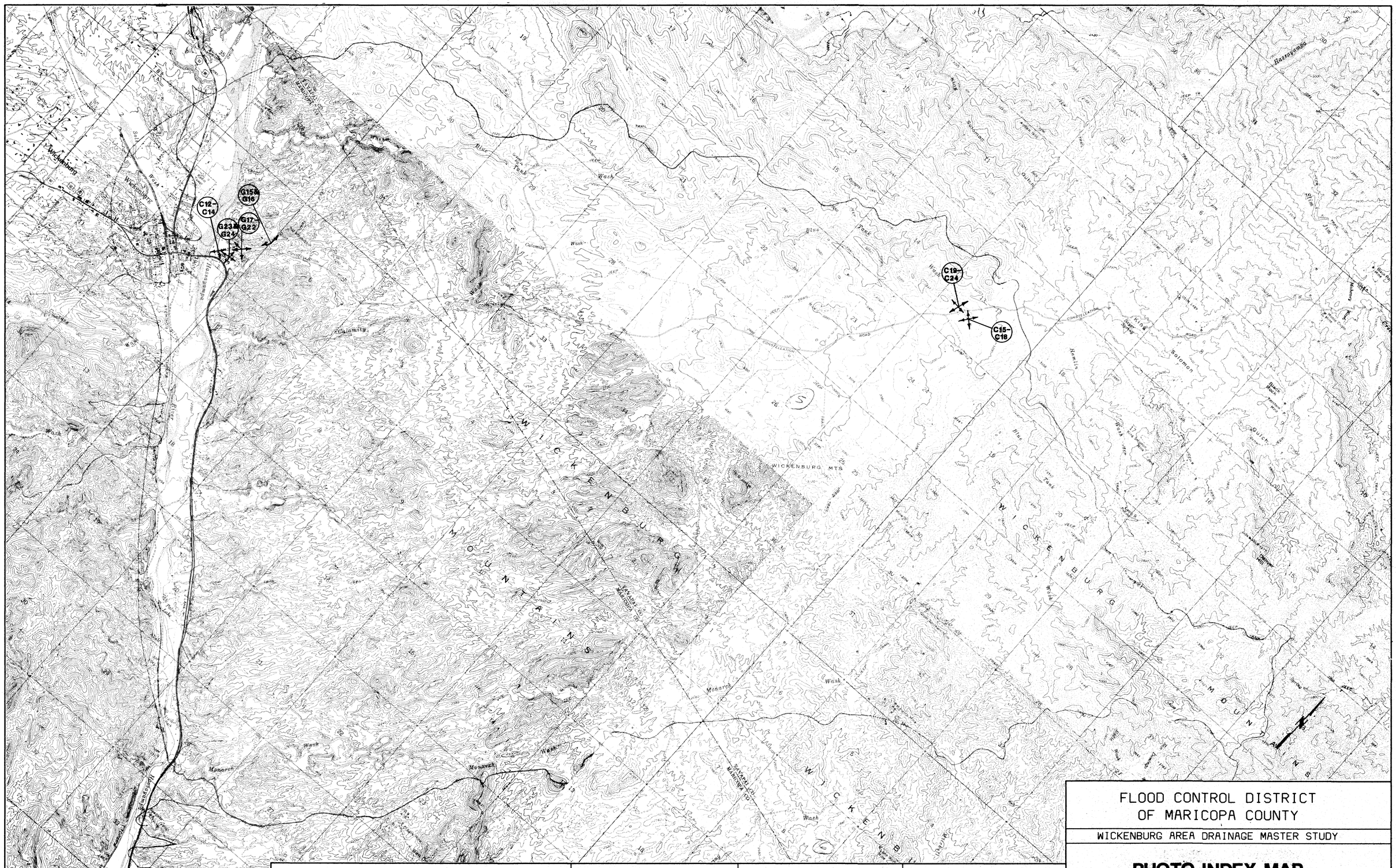

LEGEND

B24 — PHOTOGRAPH IDENTIFICATION NUMBER AND LOCATION OF VIEW.

1000 0 1000 3000 5000

SCALE IN FEET

COE & VAN LOO

Black & Veatch

FLOOD CONTROL DISTRICT
OF MARICOPA COUNTY

WICKENBURG AREA DRAINAGE MASTER STUDY

PHOTO INDEX MAP

MAY 1990

RECOMMENDED BY:	DATE:	5 OF 7
APPROVED BY:	DATE:	
FLOODPLAIN ADMINISTRATOR		
CONTRACT FCD 89-79	BLACK & VEATCH PROJECT NO. 17676	

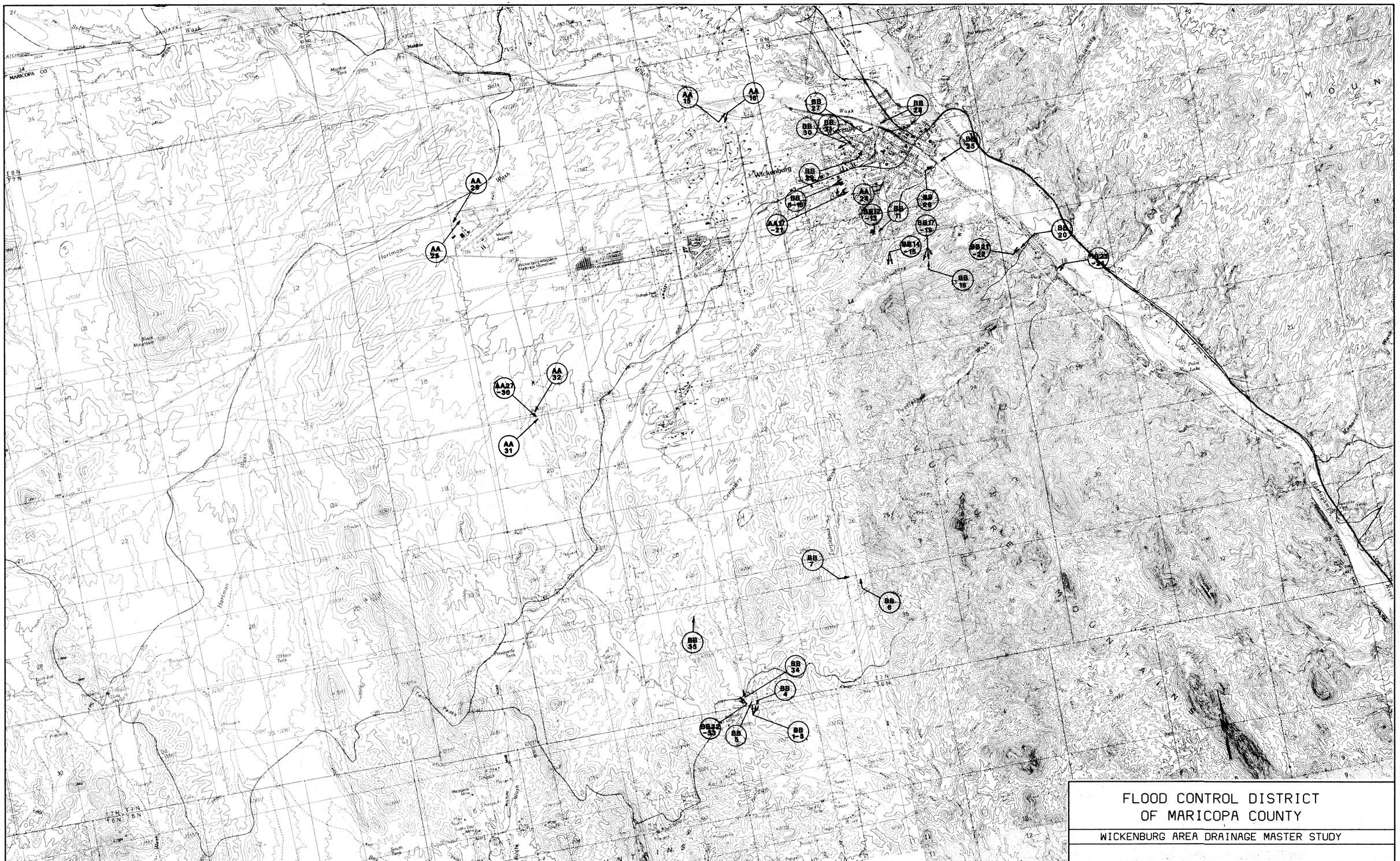

LEGEND

B24 PHOTOGRAPH IDENTIFICATION NUMBER AND LOCATION OF VIEW.

1000 0 1000 3000 5000

SCALE IN FEET

COE & VAN LOO

Black & Veatch

FLOOD CONTROL DISTRICT
OF MARICOPA COUNTY

WICKENBURG AREA DRAINAGE MASTER STUDY

PHOTO INDEX MAP

MAY 1990

RECOMMENDED BY:	DATE:	6 OF 7
APPROVED BY:	DATE:	
FLOODPLAIN ADMINISTRATOR		
CONTRACT FCD 89-79	BLACK & VEATCH PROJECT NO. 17676	

LEGEND

(B24) PHOTOGRAPH IDENTIFICATION NUMBER AND LOCATION OF VIEW.

1000 0 1000 3000 5000

SCALE IN FEET

CVL COE & VAN LOO

Black & Veatch

FLOOD CONTROL DISTRICT OF MARICOPA COUNTY

WICKENBURG AREA DRAINAGE MASTER STUDY

PHOTO INDEX MAP

MAY 1990

RECOMMENDED BY:	DATE:	7 OF 7
APPROVED BY:	DATE:	
FLOODPLAIN ADMINISTRATOR		
CONTRACT FCD 89-79	BLACK & VEATCH PROJECT NO. 17676	