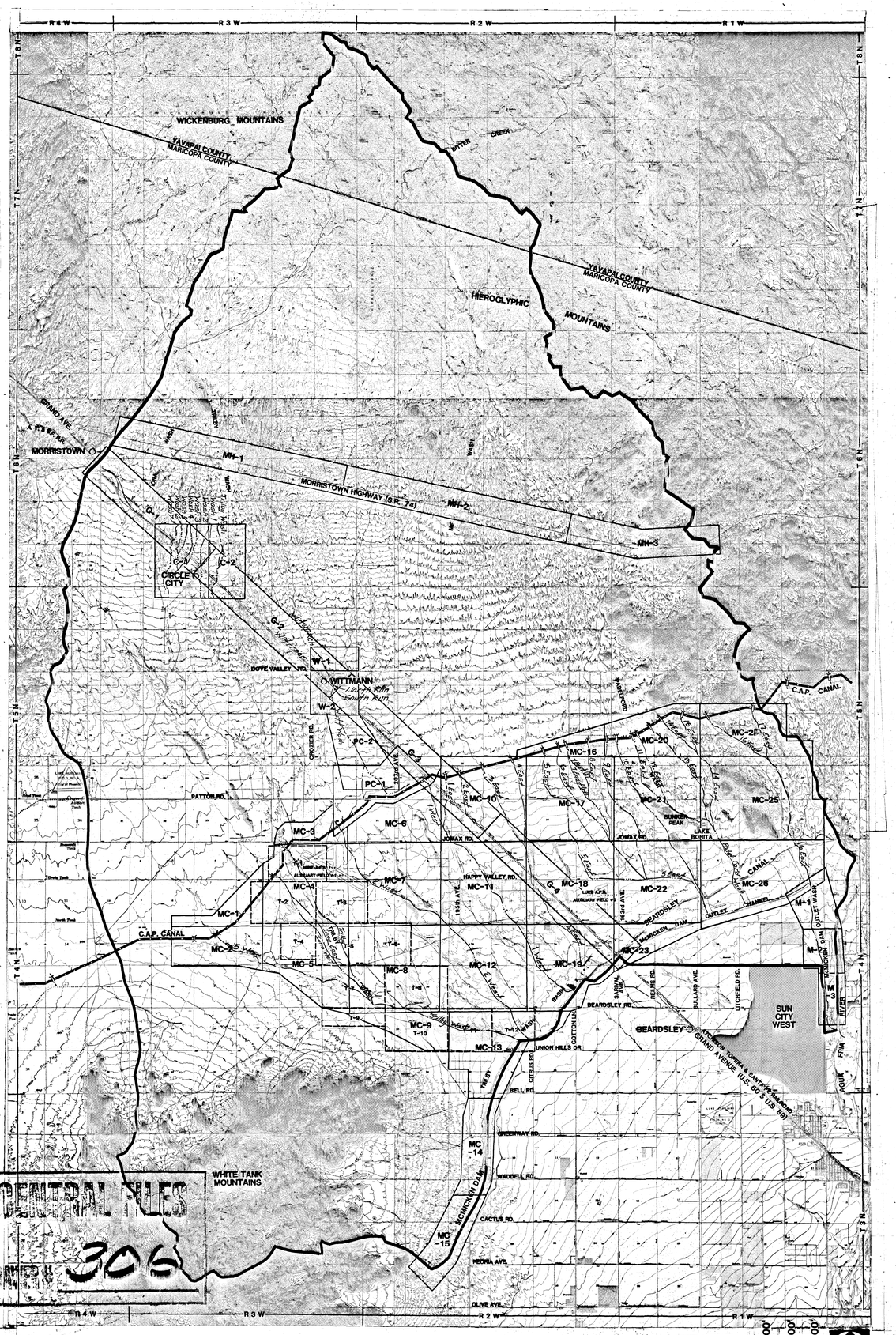

KEY MAP

CENTRAL FILES
306

WITTMANN ADMS/STORMWATER MANAGEMENT PLANS
WLB GROUP
STUDY 1999 FCD 96-24

WITTMANN ADMS

STORMWATER MANAGEMENT PLANS

SHEET INDEX

SHEET #'S	PAGE #'S	DESCRIPTION
C1	2	CIRCLE CITY
G3	3	GRAND AVENUE
MC1,MC3, MC4,MC6,MC7, MC10,MC11,MC12, MC16,MC19,MC22, MC23,MC25,MC26	4-17	AREA BETWEEN MCMICKEN DAM & C.A.P.
PC1-PC2	18-19	PATTON ROAD/ C.A.P. CANAL AREA
W1-W2	20-21	WITTMANN

The WLB Group Inc. WLB

Cooper Aerial Survey Co.

FLOOD CONTROL DISTRICT OF MARICOPA COUNTY
AERIAL MAPPING FOR
WITTMANN ADMS
COVER SHEET

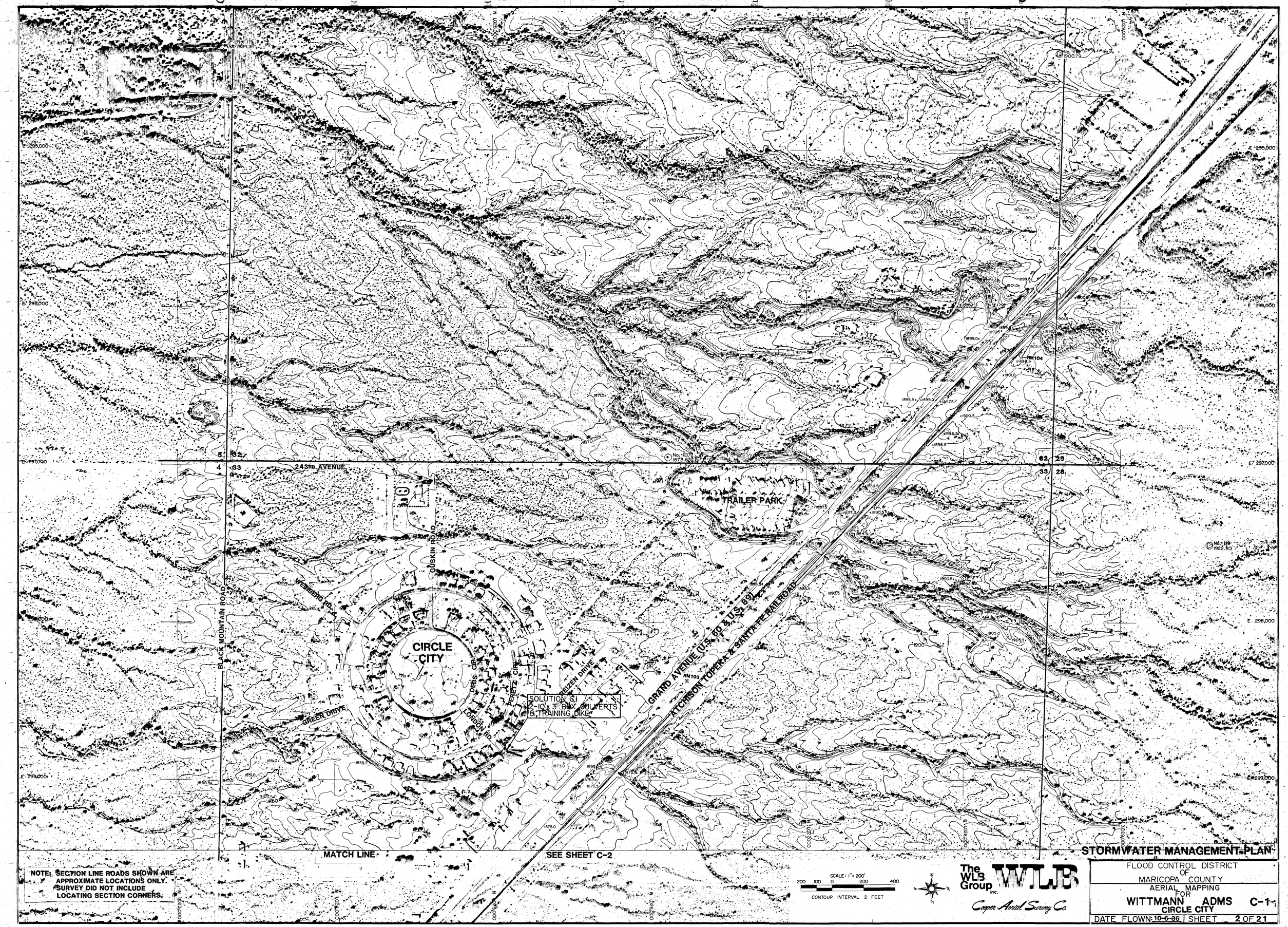

NOTE: SECTION LINE ROADS SHOWN ARE APPROXIMATE LOCATIONS ONLY. SURVEY DID NOT INCLUDE LOCATING SECTION CORNERS.

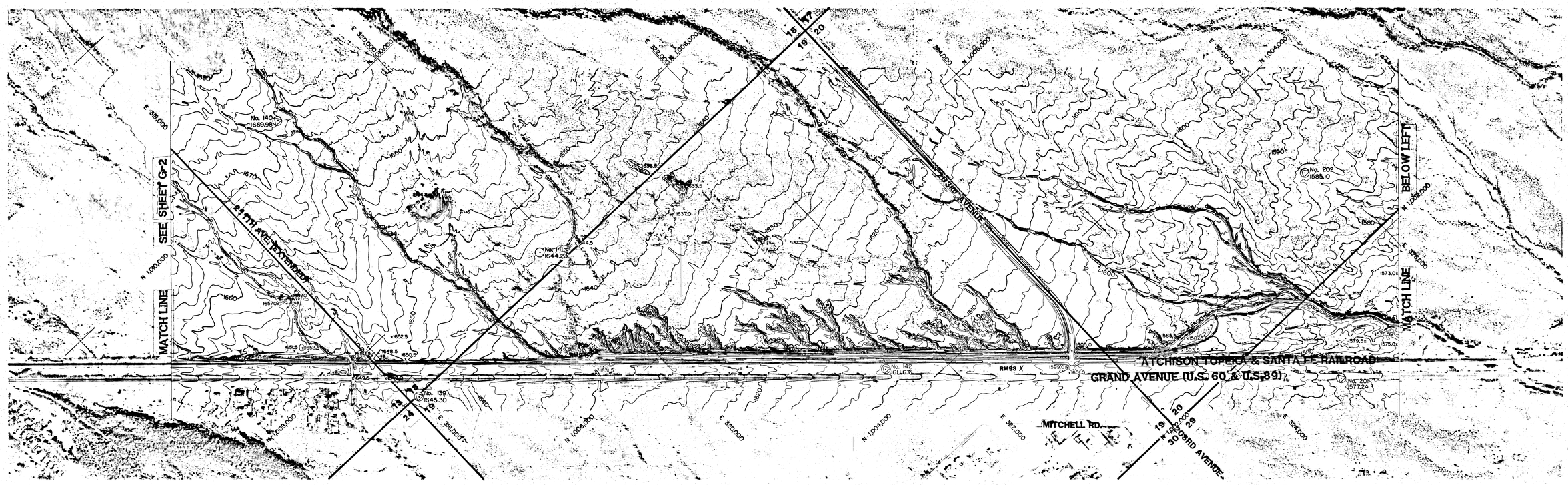

SEGMENT 5

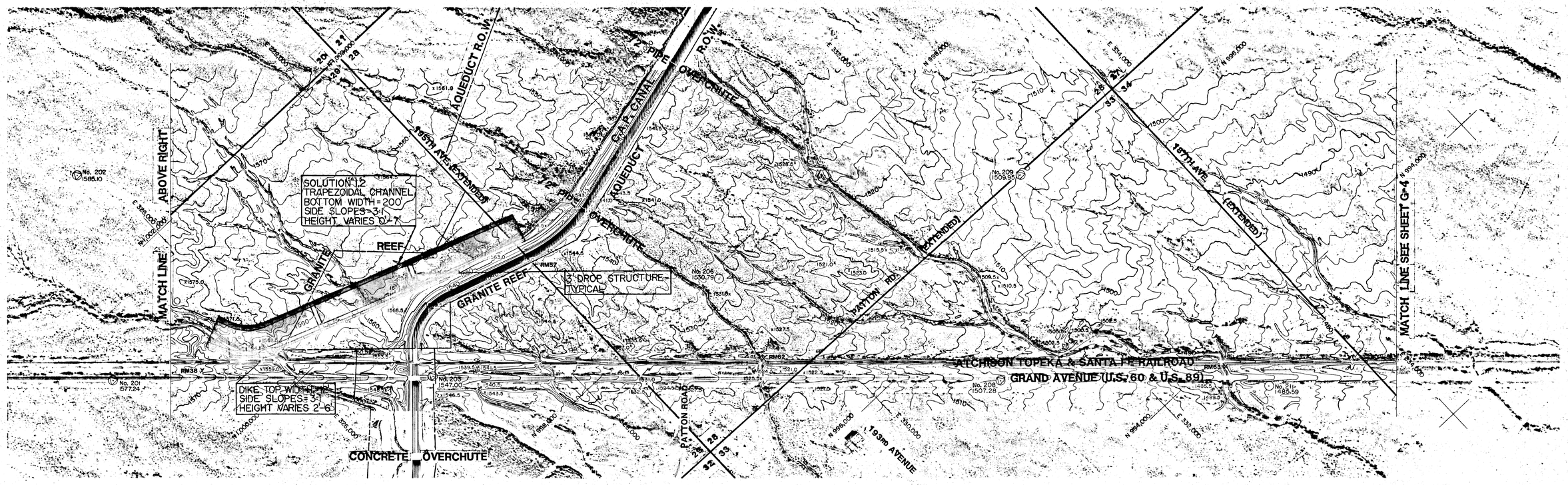

SEGMENT 6

NOTE: SECTION LINE ROADS SHOWN ARE APPROXIMATE LOCATIONS ONLY. SURVEY DID NOT INCLUDE LOCATING SECTION CORNERS.

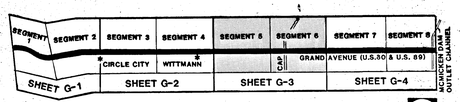

GRAND AVENUE KEY MAP

SCALE: 1" = 400'

400' 200' 0' 400' 800'

CONTOUR INTERVAL 2 FEET

The WLB Group Inc. WLB

Cooper Aerial Survey Co.

STORMWATER MANAGEMENT PLAN

FLOOD CONTROL DISTRICT OF MARICOPA COUNTY

AERIAL MAPPING FOR

WITTMANN ADMS G-3

GRAND AVENUE

DATE FLOWN: 10-6-86 | SHEET 3 OF 21

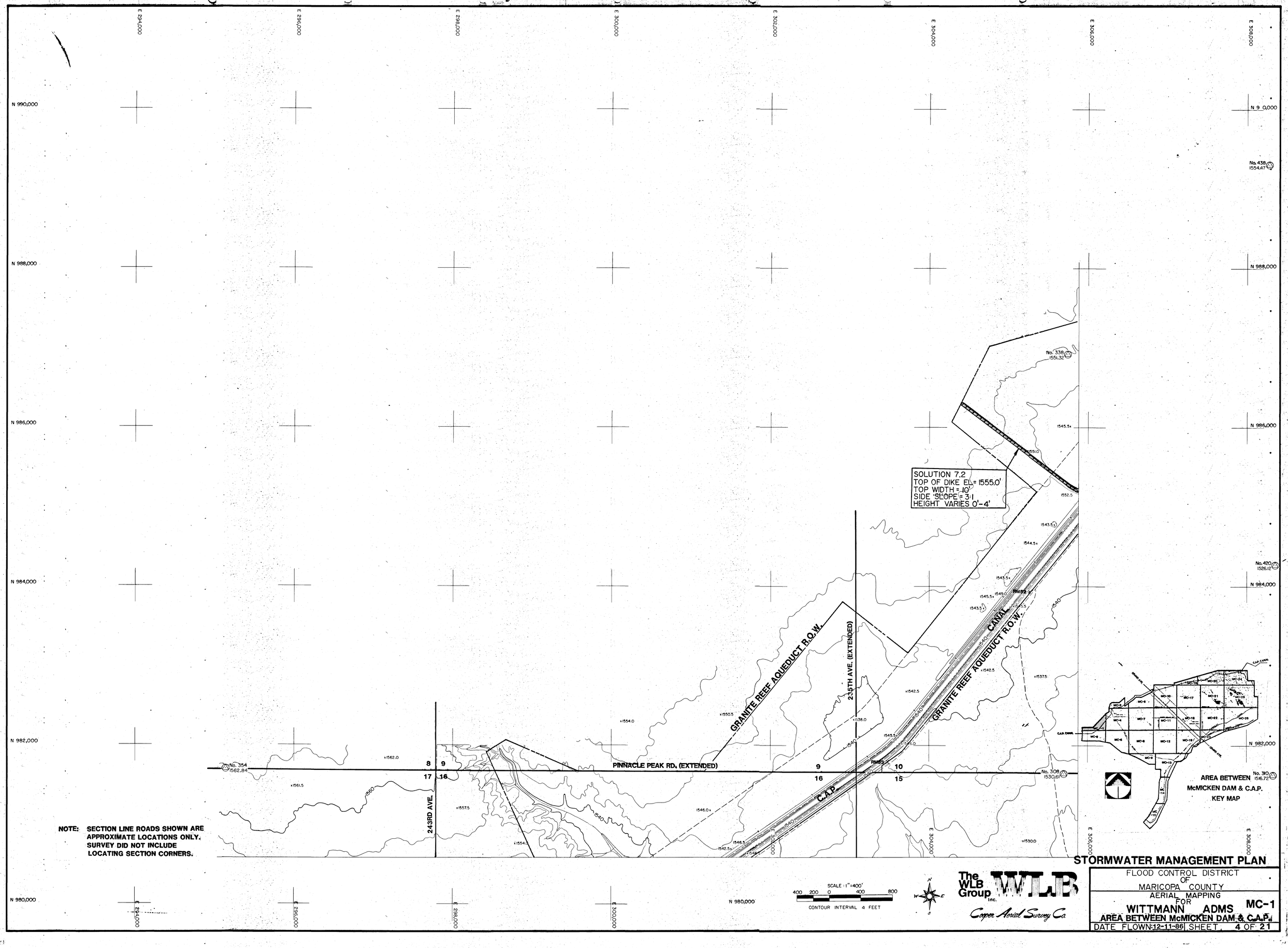

NOTE: SECTION LINE ROADS SHOWN ARE APPROXIMATE LOCATIONS ONLY. SURVEY DID NOT INCLUDE LOCATING SECTION CORNERS.

STORMWATER MANAGEMENT PLAN

The WLB Group Inc.

Cooper Aerial Survey Co.

FLOOD CONTROL DISTRICT OF MARICOPA COUNTY

AERIAL MAPPING FOR WITTMANN ADMS

MC-1

AREA BETWEEN McMICKEN DAM & C.A.P.

DATE FLOWN: 12-11-86 | SHEET 4 OF 21

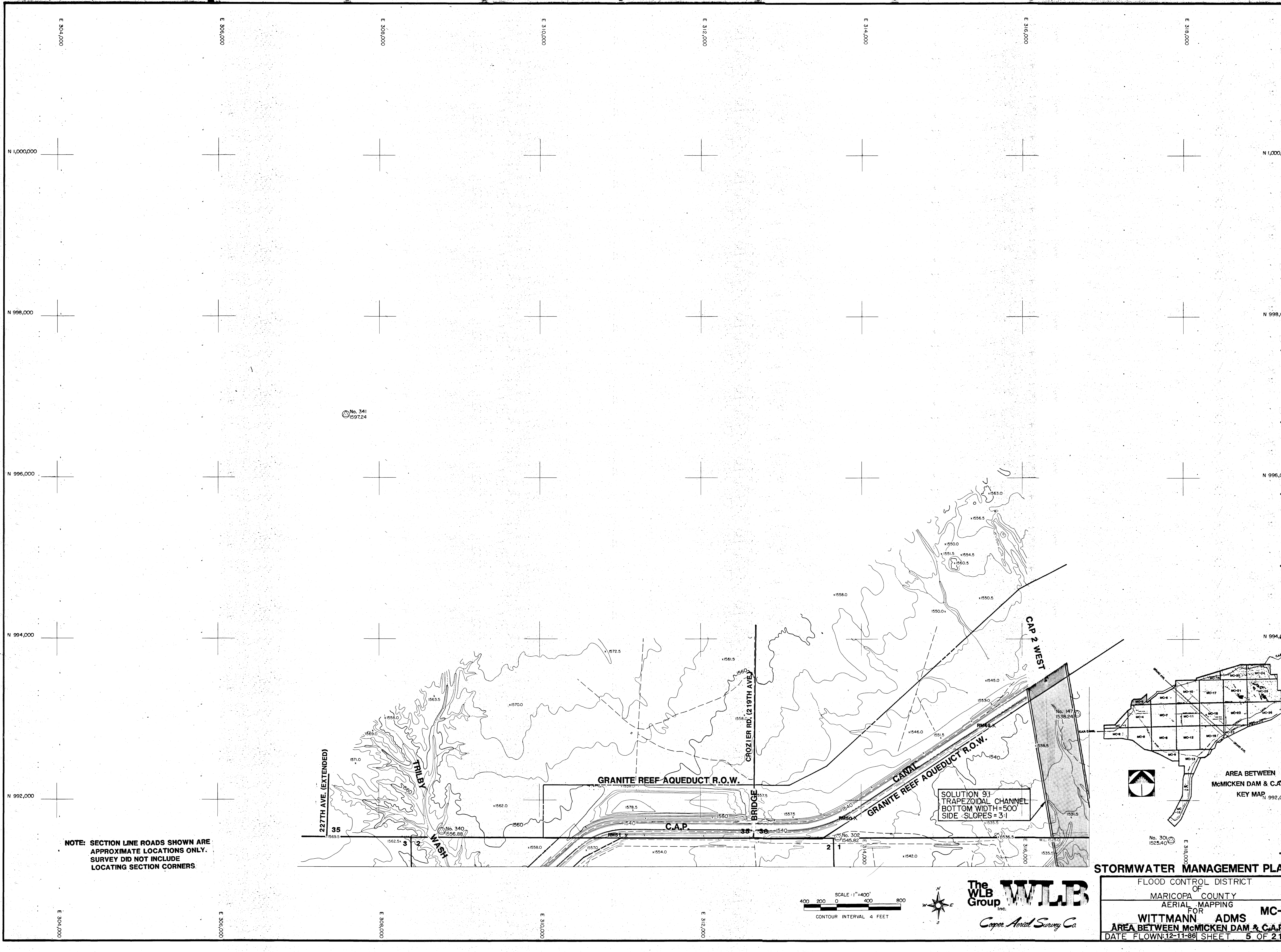

STORMWATER MANAGEMENT PLAN

FLOOD CONTROL DISTRICT
OF
MARICOPA COUNTY

AERIAL MAPPING
FOR
WITTMANN ADMS

MC-3

AREA BETWEEN McMICKEN DAM & C.A.P.

DATE FLOWN: 12-11-86 | SHEET 5 OF 21

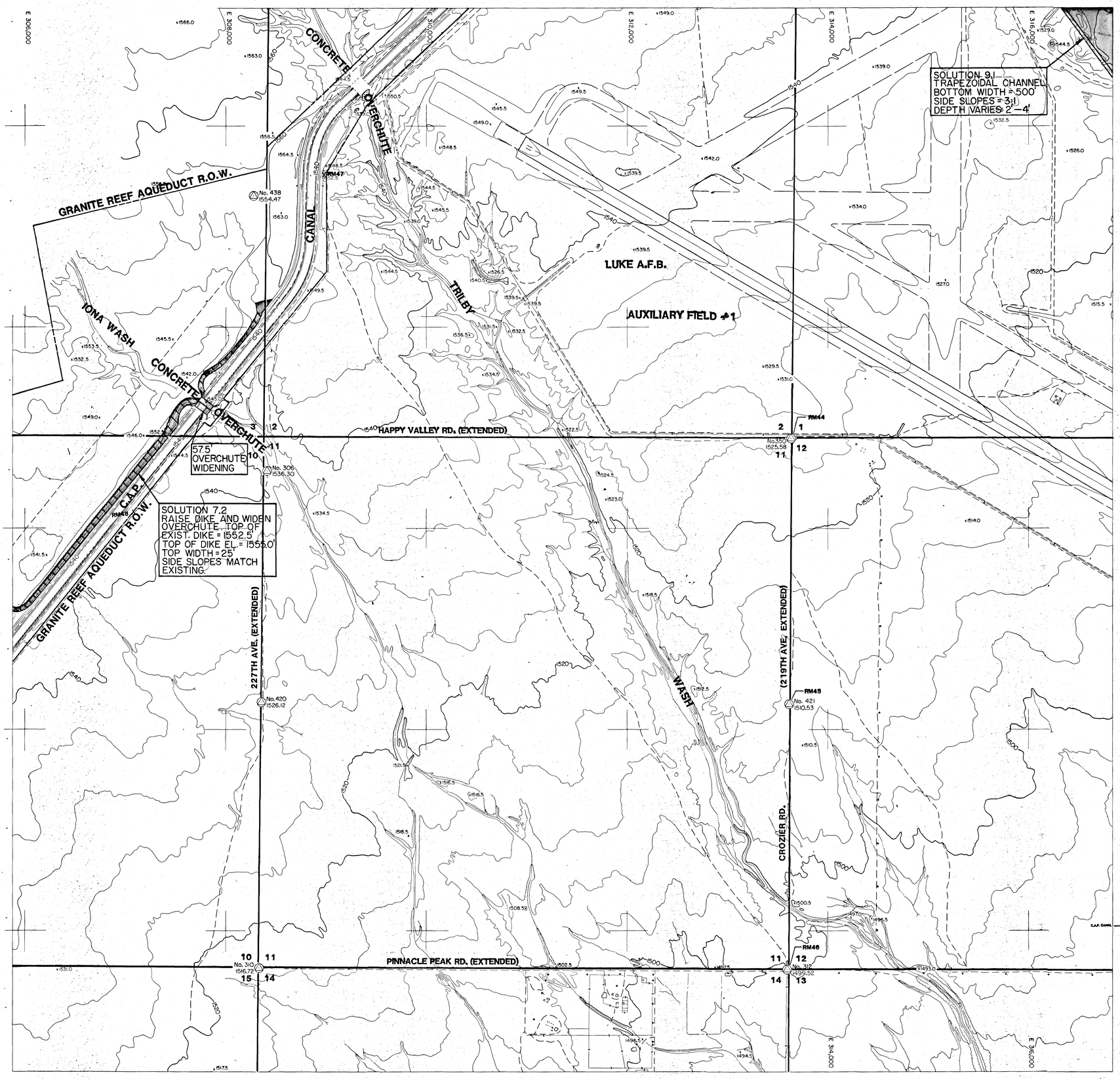

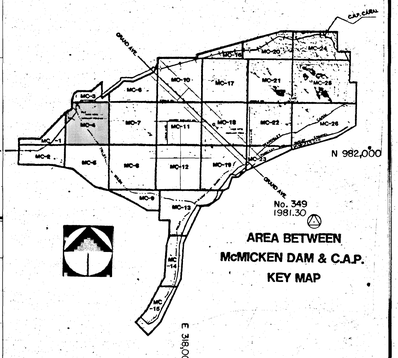

NOTE: SECTION LINE ROADS SHOWN ARE APPROXIMATE LOCATIONS ONLY. SURVEY DID NOT INCLUDE LOCATING SECTION CORNERS.

SCALE: 1" = 400'

400 200 0 400 800

CONTOUR INTERVAL 4 FEET

The WLB Group Inc. WLB

Cooper Aerial Survey Co.

STORMWATER MANAGEMENT PLAN

FLOOD CONTROL DISTRICT OF MARICOPA COUNTY

AERIAL MAPPING FOR

WITTMANN ADMS

MC-4

AREA BETWEEN McMICKEN DAM & C.A.P.

DATE FLOWN: 12-11-86 | SHEET 6 OF 21

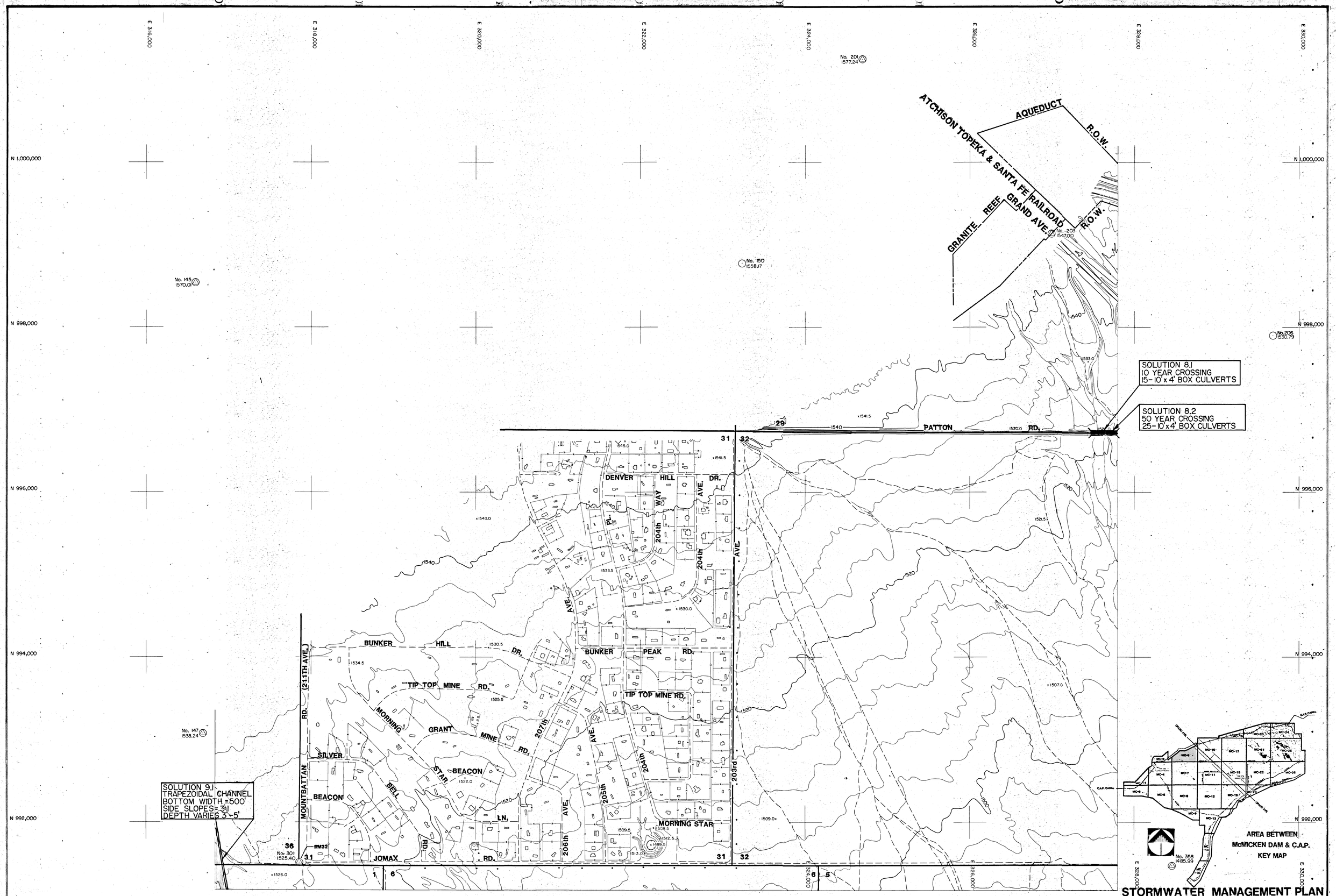

NOTE: SECTION LINE ROADS SHOWN ARE APPROXIMATE LOCATIONS ONLY. SURVEY DID NOT INCLUDE LOCATING SECTION CORNERS.

SCALE 1" = 400'
400 200 0 400 800
CONTOUR INTERVAL 4 FEET

The WLB Group Inc. WLB

Cooper Aerial Survey Co.

STORMWATER MANAGEMENT PLAN

FLOOD CONTROL DISTRICT OF MARICOPA COUNTY

AERIAL MAPPING FOR WITTMANN ADMS MC-6

AREA BETWEEN McMICKEN DAM & C.A.P.

DATE FLOWN: 12-11-86 | SHEET 7 OF 21

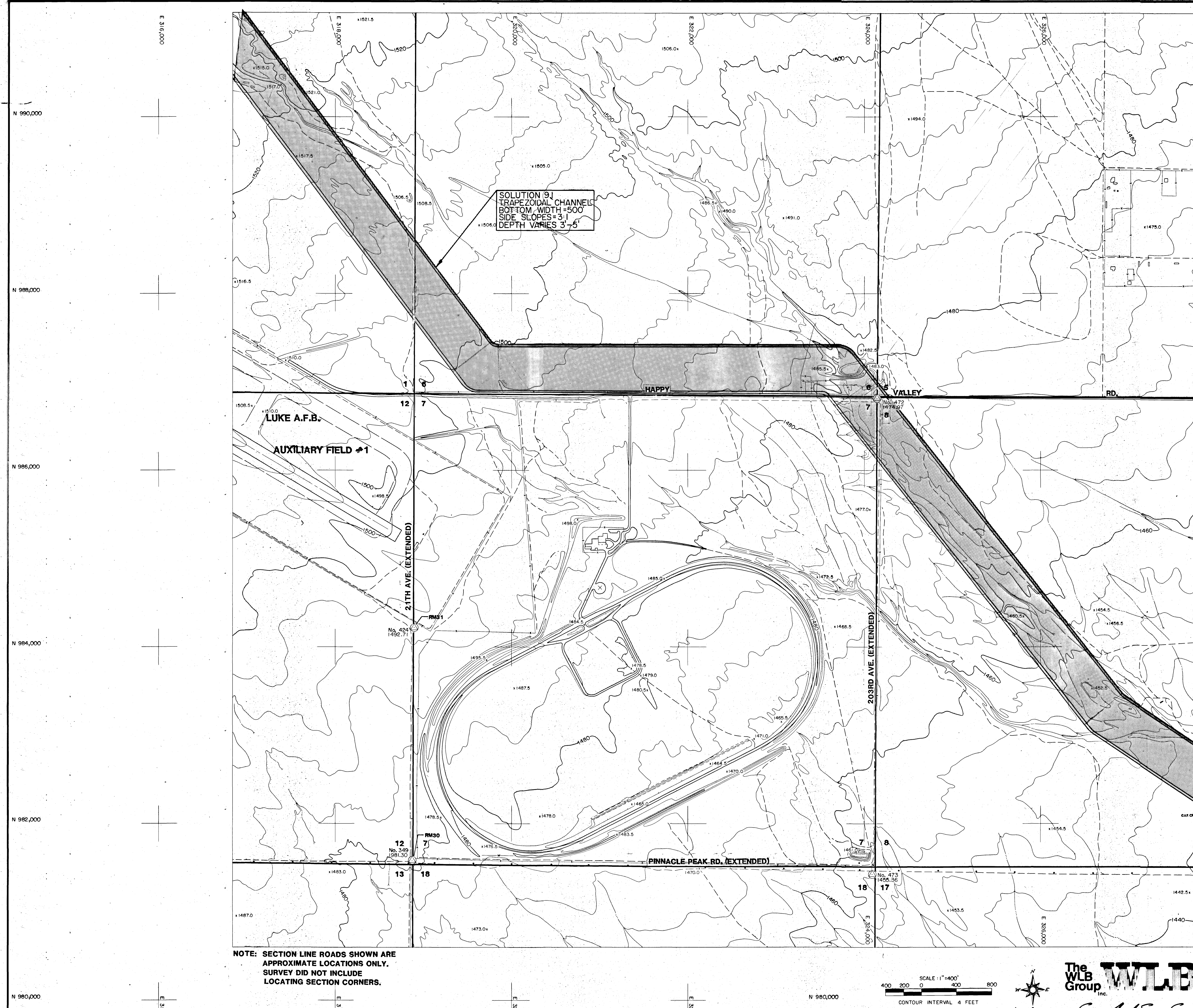

NOTE: SECTION LINE ROADS SHOWN ARE APPROXIMATE LOCATIONS ONLY. SURVEY DID NOT INCLUDE LOCATING SECTION CORNERS.

SCALE : 1"=400'
400 200 0 400 800
CONTOUR INTERVAL 4 FEET

The WLB Group Inc.

Cooper Aerial Survey Co.

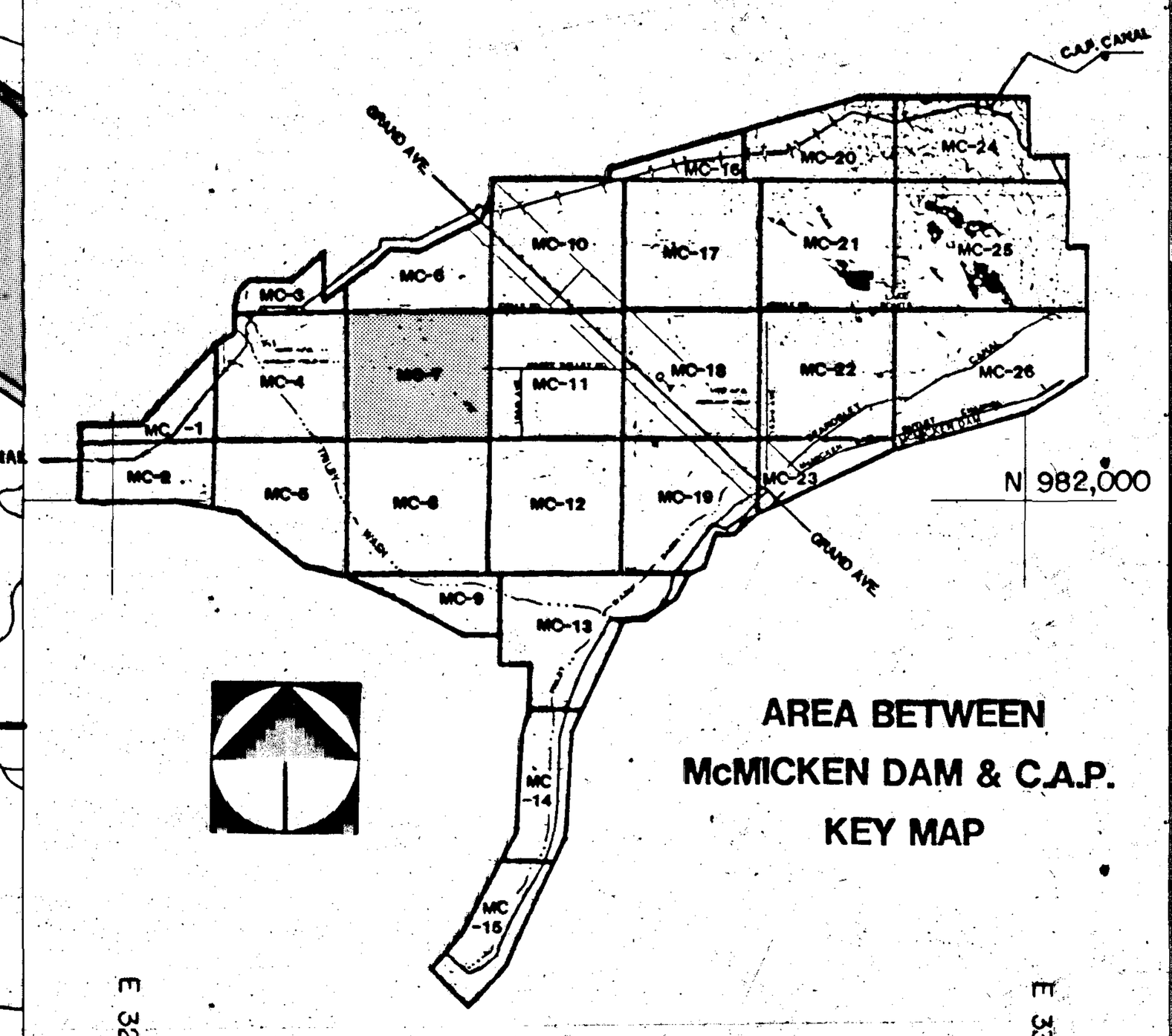

STORMWATER MANAGEMENT PLAN

FLOOD CONTROL DISTRICT OF MARICOPA COUNTY

AERIAL MAPPING FOR

WITTMANN ADMS

AREA BETWEEN Mc MICKEN DAM & C.A.P.

MC-7

DATE FLOWN: 12-11-86 SHEET 8 OF 21

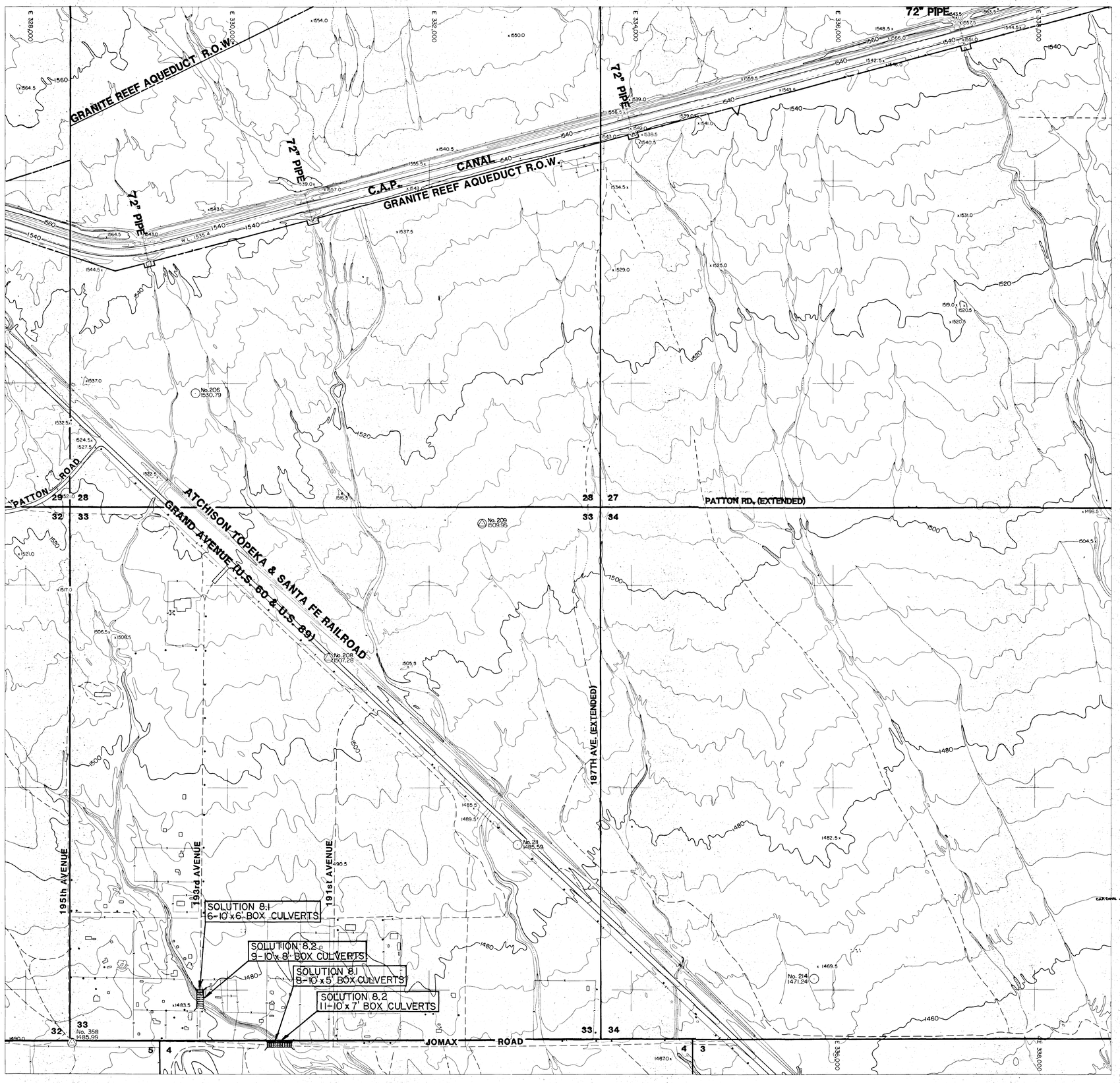

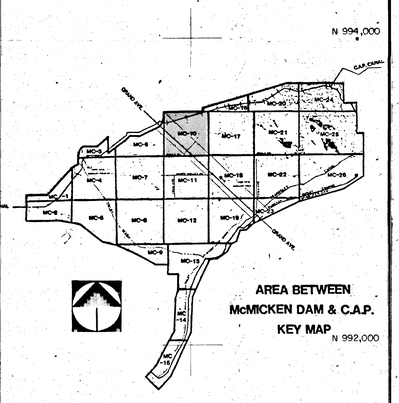

NOTE: SECTION LINE ROADS SHOWN ARE APPROXIMATE LOCATIONS ONLY. SURVEY DID NOT INCLUDE LOCATING SECTION CORNERS.

SCALE 1"=400'

400 200 0 400 800

CONTOUR INTERVAL 4 FEET

The WLS Group Inc. WLS

Cooper Aerial Survey Co.

STORMWATER MANAGEMENT PLAN

FLOOD CONTROL DISTRICT
OF
MARICOPA COUNTY
AERIAL MAPPING
FOR
WITTMANN ADMS MC-10
AREA BETWEEN McMICKEN DAM & C.A.P.

DATE FLOWN: 12-11-86 SHEET 9 OF 21

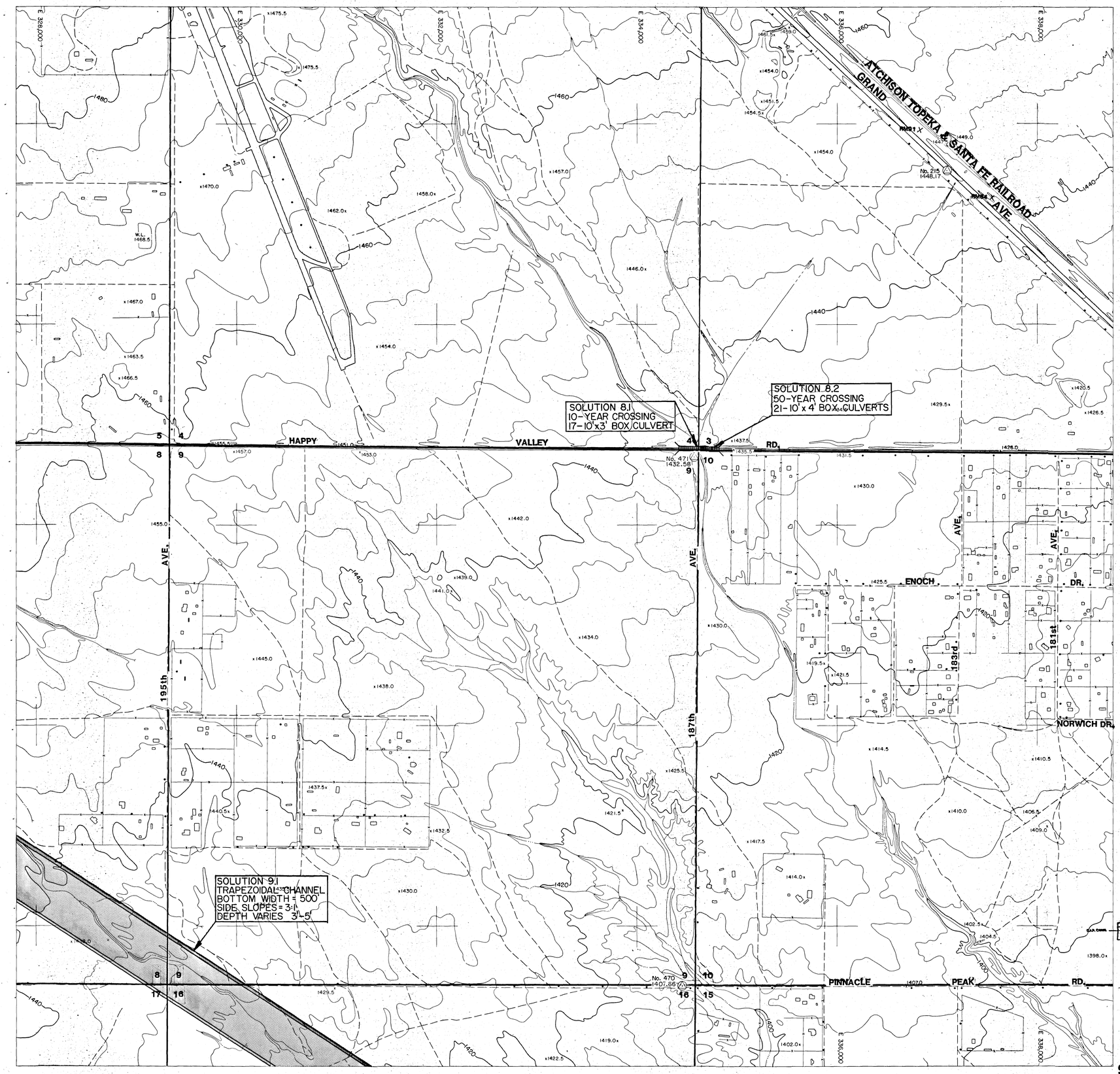

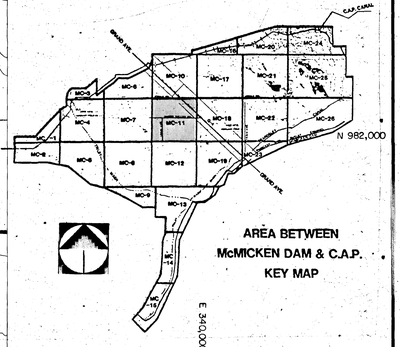

NOTE: SECTION LINE ROADS SHOWN ARE APPROXIMATE LOCATIONS ONLY. SURVEY DID NOT INCLUDE LOCATING SECTION CORNERS.

SCALE 1"=400'

400 200 0 400 800

CONTOUR INTERVAL 4 FEET

The WLB Group Inc. WLB

Cooper Aerial Survey Co.

STORMWATER MANAGEMENT PLAN

FLOOD CONTROL DISTRICT OF MARICOPA COUNTY

AERIAL MAPPING FOR WITTMANN ADMS

MC-11

AREA BETWEEN McMICKEN DAM & C.A.P.

DATE FLOWN: 12-11-86 SHEET 10 OF 21

SOLUTION 9.1
TRAPEZOIDAL CHANNEL
BOTTOM WIDTH = 500'
SIDE SLOPES = 3:1
DEPTH VARIES: 3'-5'
TRANSITION FROM
500' TO 160' AT 10:1

160' BRIDGE CURRENTLY UNDER CONSTRUCTION

DEER VALLEY RD.

187TH AVE. (EXTENDED)

(BOUNDARY)

193RD AVE. (EXTENDED)

NORTHWEST LANDFILL

OVERHEAD TRANSMISSION LINE

BEARDSLEY RD. (EXTENDED)

MCMICKEN DAM STRUCTURE AND FLOWAGE EASEMENT.

No. 344 1415.68

No. 342 1369.39

No. 437 1381.35

No. 334 1393.64

No. 333 1373.79

No. 436 1357.19

No. 332 1350.80

W.L. 1400.5

N 980,000
N 978,000
N 976,000
N 974,000
N 972,000
N 970,000

E 326,000
E 328,000
E 330,000
E 332,000
E 334,000
E 336,000
E 338,000
E 340,000

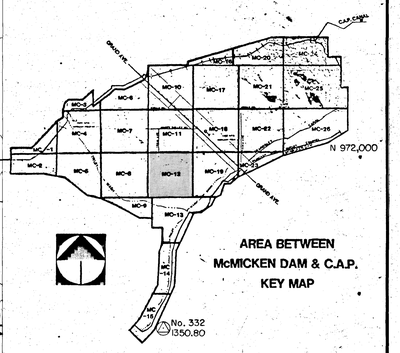

AREA BETWEEN McMICKEN DAM & C.A.P. KEY MAP

NOTE: SECTION LINE ROADS SHOWN ARE APPROXIMATE LOCATIONS ONLY. SURVEY DID NOT INCLUDE LOCATING SECTION CORNERS.

SCALE: 1" = 400'
400 200 0 400 800
CONTOUR INTERVAL 4 FEET

The WLB Group Inc.

Cooper Aerial Survey Co.

STORMWATER MANAGEMENT PLAN

FLOOD CONTROL DISTRICT OF MARICOPA COUNTY

AERIAL MAPPING FOR

WITTMANN ADMS MC-12

AREA BETWEEN McMICKEN DAM & C.A.P.

DATE FLOWN: 12-11-86 SHEET 11 OF 21

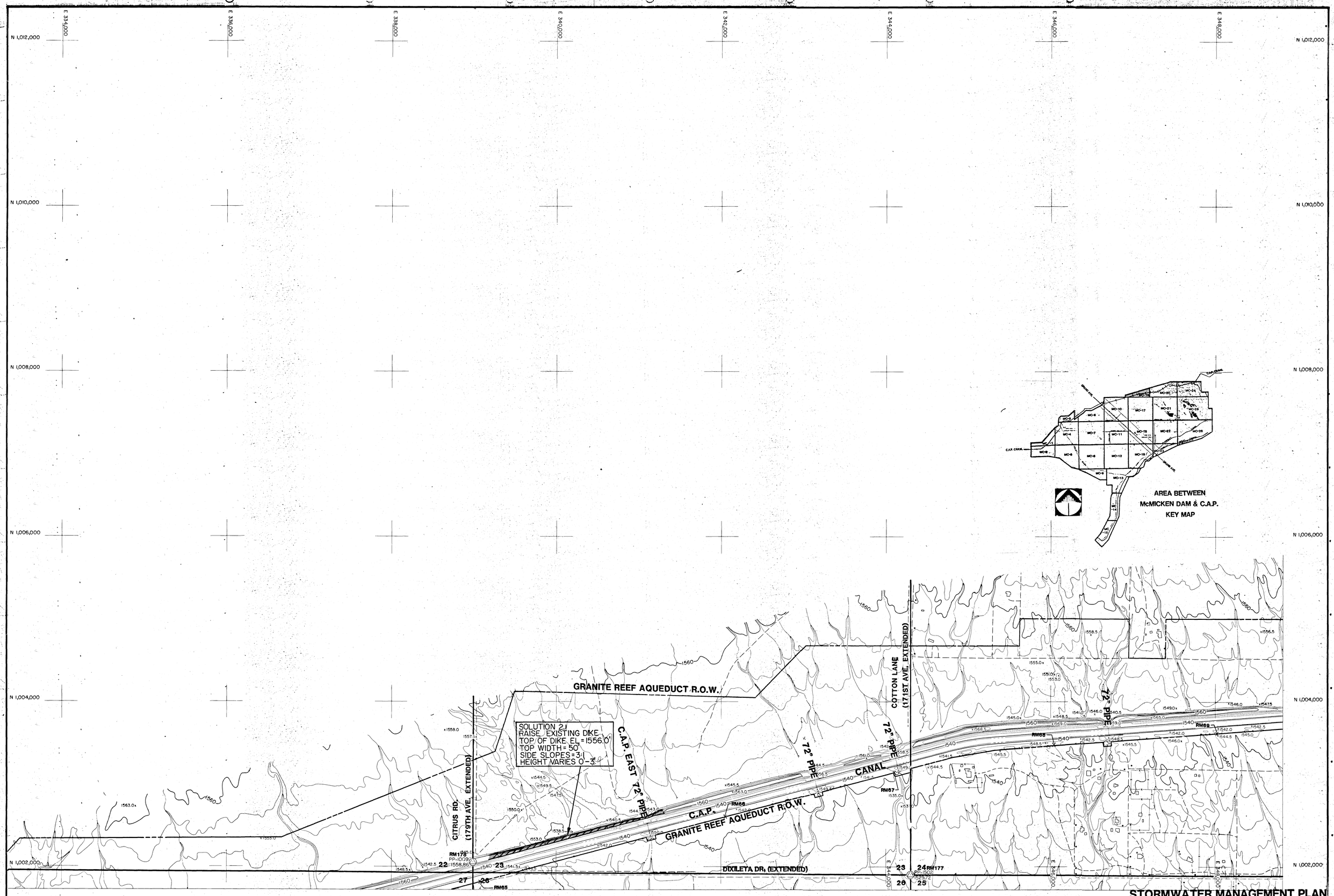

NOTE: SECTION LINE ROADS SHOWN ARE APPROXIMATE LOCATIONS ONLY. SURVEY DID NOT INCLUDE LOCATING SECTION CORNERS.

SCALE: 1" = 400'

400 200 0 400 800

CONTOUR INTERVAL 4 FEET

The WLB Group Inc. WLB

Cooper Aerial Survey Co.

STORMWATER MANAGEMENT PLAN

FLOOD CONTROL DISTRICT OF MARICOPA COUNTY

AERIAL MAPPING FOR

WITTMANN ADMS **MC-16**

AREA BETWEEN McMICKEN DAM & C.A.P.

DATE FLOWN: 11-20-86 SHEET 12 OF 21

SOLUTION 8.3
DIKE TOP WIDTH = 12'
SIDE SLOPES = 3:1
HEIGHT = 4'

160' BRIDGE UNDER CONSTRUCTION

SOLUTION 14.2
TRAPEZOIDAL CHANNEL
BOTTOM WIDTH=130'
SIDE SLOPES 2:1
DEPTH VARIES 13'-15'

MCMICKEN DAM STRUCTURE AND FLOWAGE EASEMENT.

NOTE: SECTION LINE ROADS SHOWN ARE APPROXIMATE LOCATIONS ONLY. SURVEY DID NOT INCLUDE LOCATING SECTION CORNERS.

NOTE: SPOT ELEVATIONS ON TOP OF McMICKEN DAM WERE TAKEN FROM McMICKEN MONUMENT DATA BY ADAM, HAMLYN, ANDERSON CONSULTING ENGINEERS DATED 4-23-83.

SCALE: 1"=400'
400 200 0 400 800
CONTOUR INTERVAL 4 FEET

AREA BETWEEN McMICKEN DAM & C.A.P. KEY MAP

The WLB Group Inc. WLB
Cooper Aerial Survey Co.

STORMWATER MANAGEMENT PLAN
FLOOD CONTROL DISTRICT OF MARICOPA COUNTY
AERIAL MAPPING FOR WITTMANN ADMS MC-1.9
AREA BETWEEN McMICKEN DAM & C.A.P.
DATE FLOWN: 12-11-86 | SHEET 13 OF 21

SOLUTION 10.2
TRAPEZOIDAL CHANNEL WITH
60' BOTTOM WIDTH FOR
±3500'; 135' BOTTOM WIDTH
FOR ±4200'
SIDE SLOPES =3:1
DEPTH VARIES 4'-7'

2' DROP STRUCTURE

3' DROP STRUCTURE
TYPICAL

HAPPY VALLEY RD. (EXTENDED)

(155TH AVE. EXTENDED)

800' OF RIPRAP BANK
PROTECTION NEEDED
FOR BOTH SOLUTIONS
10.1 & 10.2- 10' TOE DOWN

SOLUTION 10.1
DIKE TOP WIDTH =10'
SIDE SLOPES =3:1
HEIGHT VARIES 0'-4'

RM169
PP-1500
1365.09

(163rd AVENUE)

SARIVAL AVE.

REAMS RD.

(147TH AVE. EXTENDED)

BULLARD AVE.

BEARDSLEY CANAL

SOLUTION 13:
BUILD UP ROAD 3' AND
CLEAR VEGETATION BEHIND
CANAL

MCMICKEN DAM STRUCTURE
AND FLOWAGE EASEMENT.

PINNACLE PEAK RD. (EXTENDED)

No. 265
1337.96

RM168
PP-1001
1318.47

RM84

McMICKEN DAM OUTLET CHANNEL

N 990,000
N 988,000
N 986,000
N 984,000
N 982,000
N 980,000

E 348,000
E 350,000
E 352,000
E 354,000
E 356,000
E 358,000
E 360,000
E 362,000

NOTE: SECTION LINE ROADS SHOWN ARE
APPROXIMATE LOCATIONS ONLY.
SURVEY DID NOT INCLUDE
LOCATING SECTION CORNERS.

SCALE 1" = 400'
400 200 0 400 800
CONTOUR INTERVAL 4 FEET

The WLB Group Inc. WLB

Cooper Aerial Survey Co.

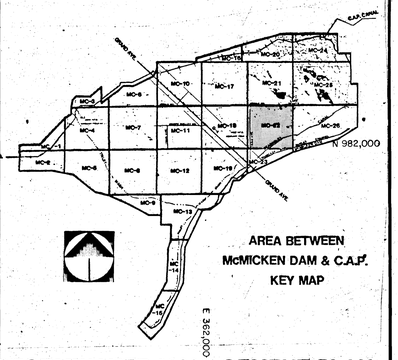

STORMWATER MANAGEMENT PLAN

FLOOD CONTROL DISTRICT
OF
MARICOPA COUNTY
AERIAL MAPPING
FOR
WITTMANN ADMS MC-22
AREA BETWEEN McMICKEN DAM & C.A.P.
DATE FLOWN: 11-20-86 SHEET 14 OF 21

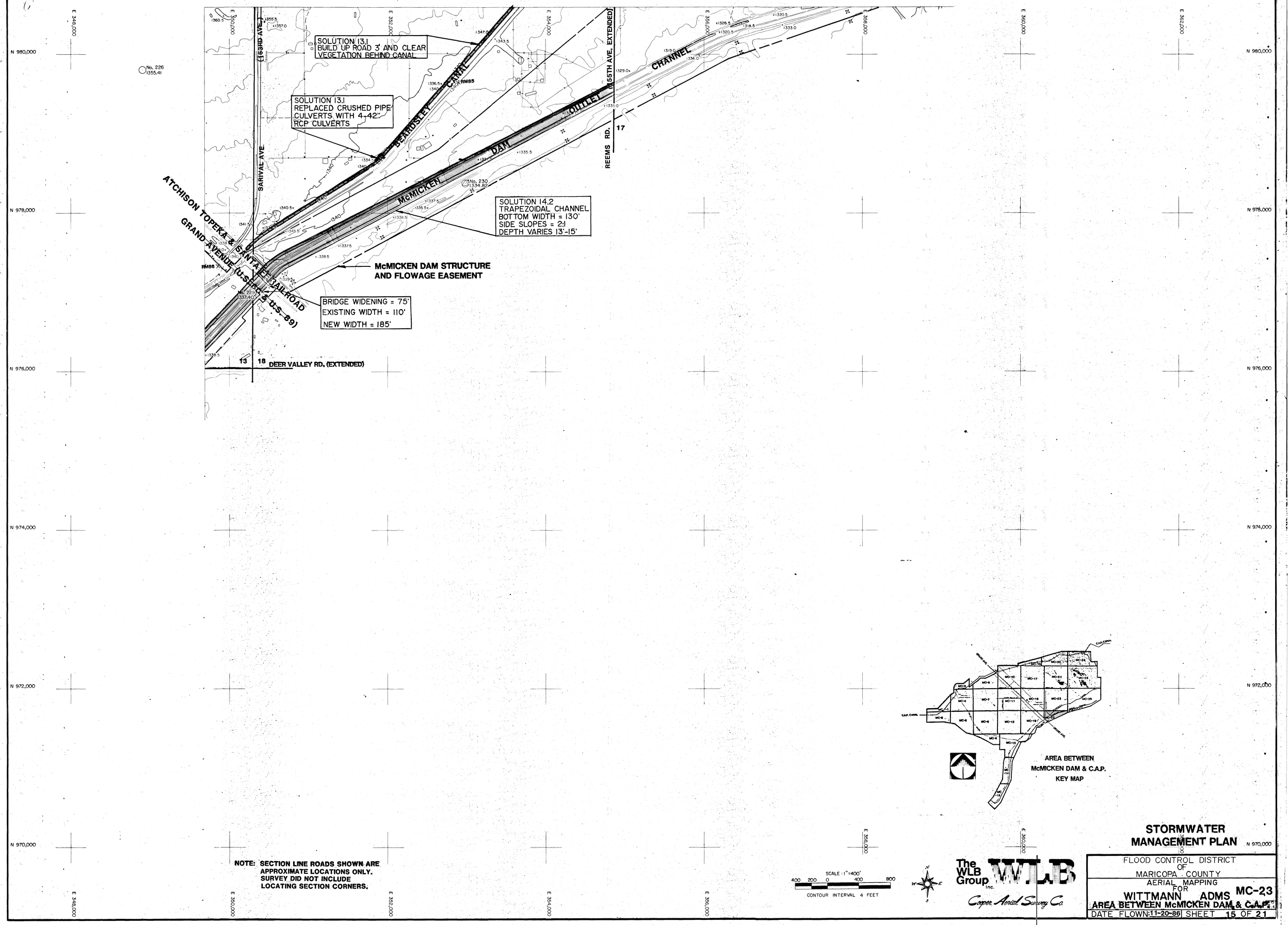

NOTE: SECTION LINE ROADS SHOWN ARE APPROXIMATE LOCATIONS ONLY. SURVEY DID NOT INCLUDE LOCATING SECTION CORNERS.

STORMWATER MANAGEMENT PLAN

FLOOD CONTROL DISTRICT OF MARICOPA COUNTY

AERIAL MAPPING FOR WITTMANN ADMS

MC-23

AREA BETWEEN McMICKEN DAM & C.A.P.

DATE FLOWN: 11-20-86 SHEET 15 OF 21

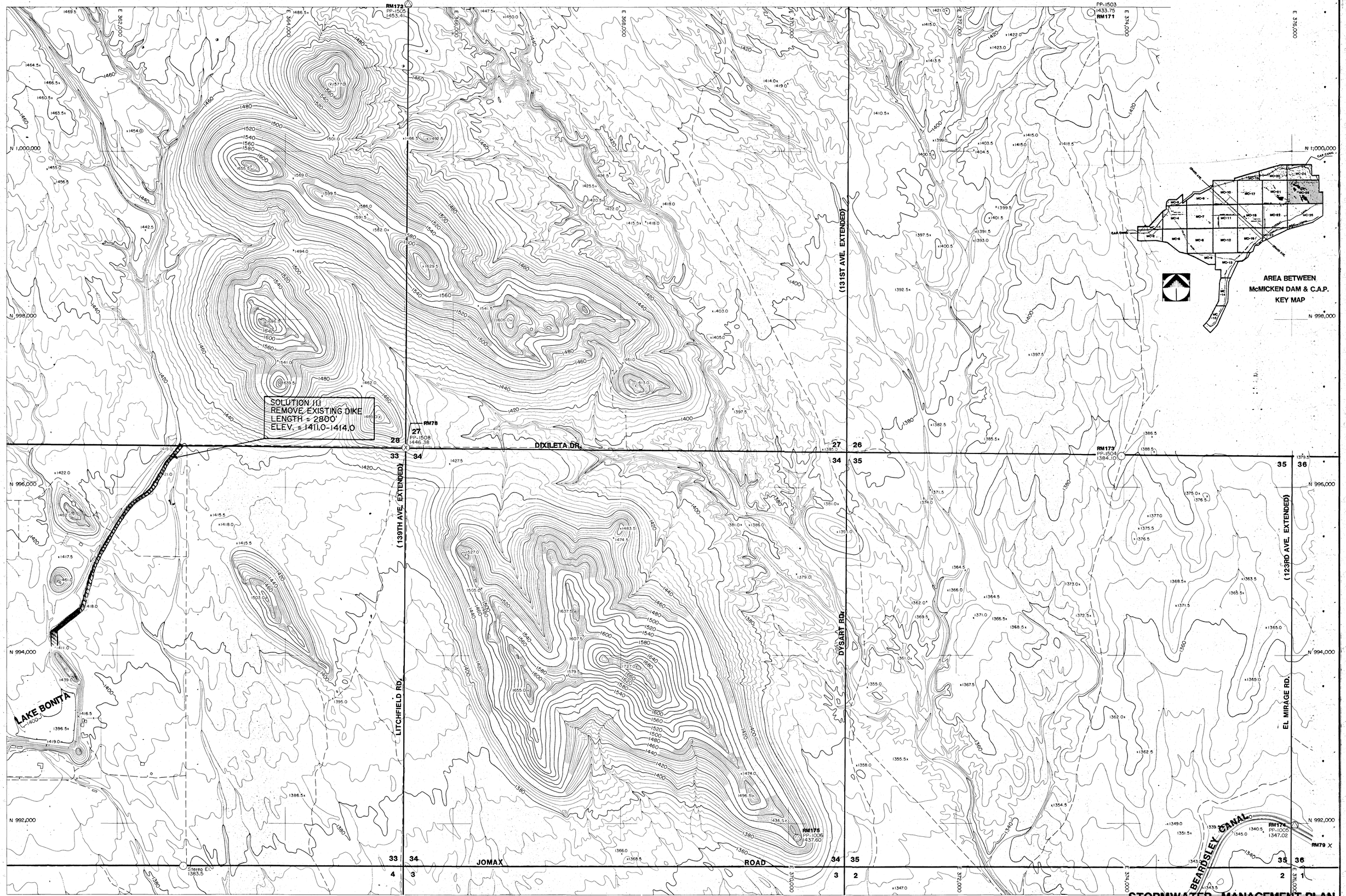

NOTE: SECTION LINE ROADS SHOWN ARE APPROXIMATE LOCATIONS ONLY. SURVEY DID NOT INCLUDE LOCATING SECTION CORNERS.

STORMWATER MANAGEMENT PLAN

FLOOD CONTROL DISTRICT
OF
MARICOPA COUNTY
AERIAL MAPPING
FOR
WITTMANN ADMS MC-25
AREA BETWEEN McMICKEN DAM & C.A.P.

DATE FLOWN: 11-20-86 SHEET 16 OF 21

SOLUTION 12.1
IMPROVE EXISTING
TRAINING DIKE WITH 10' TOP
WIDTH AND 3:1 SIDE SLOPES
HEIGHT = 5'

SOLUTION 13.1
BUILD UP ROAD 3' AND CLEAR
VEGETATION BEHIND CANAL

MCMICKEN DAM STRUCTURE
AND FLOWAGE EASEMENT.

(139TH AVE. EXTENDED)
(131ST AVE. EXTENDED)
(123RD AVE. EXTENDED)
HAPPY VALLEY RD. (EXTENDED)
EL MIRAGE RD.
DYSART RD.
LITCHFIELD RD.
PINNACLE PEAK RD. (EXTENDED)
BEARDSLEY CANAL
McMICKEN DAM OUTLET CHANNEL
McMICKEN DAM OUTLET WASH

RM80
RM81
RM82
RM83
RM146 PP-1015 1323.74
RM147 PP-1024 1306.48
RM149 PP-1017 1288.17
RM150 PP-1003 1311.92
RM151 PP-1004 1314.21
RM176 PP-1002 1292.84

AREA BETWEEN
McMICKEN DAM & C.A.P.
KEY MAP

NOTE: SECTION LINE ROADS SHOWN ARE
APPROXIMATE LOCATIONS ONLY.
SURVEY DID NOT INCLUDE
LOCATING SECTION CORNERS.

SCALE: 1" = 400'
400 200 0 400 800
CONTOUR INTERVAL 4 FEET

The WLB Group Inc.
Cooper Aerial Survey Co.

STORMWATER MANAGEMENT PLAN

FLOOD CONTROL DISTRICT
OF
MARICOPA COUNTY
AERIAL MAPPING
FOR
WITTMANN ADMS

MC-26

AREA BETWEEN McMICKEN DAM & C.A.P.

DATE FLOWN 11-20-86 | SHEET 17 OF 21

SOLUTION 2.2
DIKE TOP WIDTH = 12'
SIDE SLOPES =3:1
HEIGHT = 4'

MATCH TO SHEET PC-2

4' DROP STRUCTURE
TYPICAL

SEGMENT 1
TRAPEZOIDAL CHANNEL
BOTTOM WIDTH = 30'
SIDE SLOPES = 3:1
DEPTH VARIES 6'-9'

3' DROP STRUCTURE

SEGMENT 2
TRAPEZOIDAL CHANNEL
BOTTOM WIDTH = 80'
SIDE SLOPES = 3:1
DEPTH VARIES 4'-9'

SOLUTION 1.2

GROUTED BERM AROUND
COLLECTION DITCH
TOP WIDTH = 2'
SIDE SLOPES = 2:1
ELEVATION = 1552.0'

3-8'x5' BOX CULVERTS

6-10'x5' BOX
CULVERTS

211TH AVE. (EXTENDED)

203rd AVENUE

ATCHISON TOPEKA & SANTA FE RAILROAD

GRAND AVENUE

CAP 1 WEST
CONCRETE
OVERCHUTE

SOLUTION 1.1
107.5' OVERCHUTE
WIDENING

AQUEDUCT R.O.W.

GRANITE REEF

C.A.P. CANAL

SEGMENT 3
TRAPEZOIDAL CHANNEL
BOTTOM WIDTH = 80'
LEFT SIDE SLOPE = 10:1
RIGHT SIDE SLOPE MATCH
EXISTING CAP DIKE
DEPTH VARIES 4'-6'

PATTON ROAD

SOLUTION 2.3
TRAPEZOIDAL CHANNEL
BOTTOM WIDTH = 50'
SIDE SLOPES =3:1
DEPTH VARIES 3'-6'

GRANITE REEF AQUEDUCT R.O.W.

GRANITE REEF AQUEDUCT R.O.W.

CAP 2 WEST
CONCRETE
OVERCHUTE

SOLUTION 9.1
TRAPEZOIDAL CHANNEL
BOTTOM WIDTH = 500'
SIDE SLOPES = 3:1
DEPTH VARIES 3'-5'

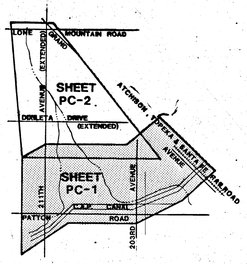

NOTE: SECTION LINE ROADS SHOWN ARE APPROXIMATE LOCATIONS ONLY. SURVEY DID NOT INCLUDE LOCATING SECTION CORNERS.

SCALE: 1" = 400'
400 200 0 400 800
CONTOUR INTERVAL 2 FEET

The WLB Group Inc. WLB
Cooper Aerial Survey Co.

STORMWATER MANAGEMENT PLAN

FLOOD CONTROL DISTRICT
OF
MARICOPA COUNTY
AERIAL MAPPING
FOR
WITTMANN ADMS PC-1
PATTON ROAD/C.A.P. CANAL AREA

DATE FLOWN: 10-6-86 | SHEET 18 OF 21

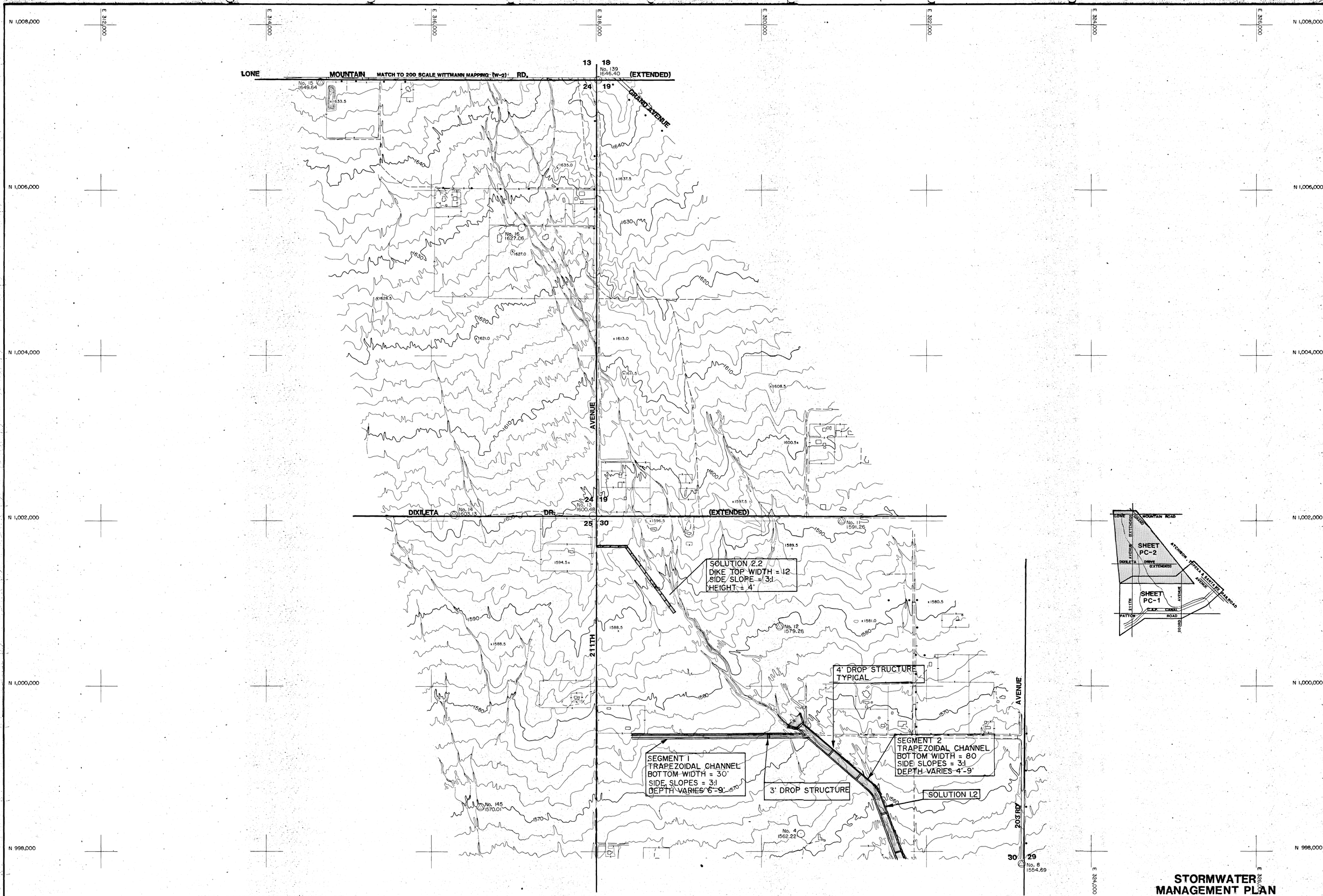

NOTE: SECTION LINE ROADS SHOWN ARE APPROXIMATE LOCATIONS ONLY. SURVEY DID NOT INCLUDE LOCATING SECTION CORNERS.

STORMWATER MANAGEMENT PLAN

FLOOD CONTROL DISTRICT OF MARICOPA COUNTY
AERIAL MAPPING FOR
WITTMANN ADMS PC-2

DATE FLOWN: 6-7-88 | SHEET 19 OF 21

SOLUTION 4.1
TRAPEZOIDAL CHANNEL
BOTTOM WIDTH = 10'
SIDE SLOPES = 3:1
DEPTH VARIES 3'-4'

SOLUTION 4.2
DIKE TOP WIDTH = 10'
SIDE SLOPES = 3:1
HEIGHT = 4'

SOLUTION 3.1
TRAPEZOIDAL CHANNEL
BOTTOM WIDTH = 100'
SIDE SLOPES = 3:1
RIPRAP BANK PROTECTION

3' DROP STRUCTURE
TYPICAL

No. 182
1729.07

No. 181
1721.11

No. 186
1700.86

CROZIER RD.

211TH AVE. (EXTENDED)

CENTER ST.

ATCHISON TOPEKA & SANTA FE RAILROAD

GRAND AVENUE (U.S. 60 & U.S. 89)

DOVE VALLEY ROAD

GRIFFEN AVENUE

MATCH LINE

SEE SHEET W-2

WITTMANN

NOTE: SECTION LINE ROADS SHOWN ARE APPROXIMATE LOCATIONS ONLY. SURVEY DID NOT INCLUDE LOCATING SECTION CORNERS.

SCALE: 1" = 200'

200 100 0 200 400

CONTOUR INTERVAL 2 FEET

The WLB Group Inc. WLB

Cooper Aerial Survey Co.

STORMWATER MANAGEMENT PLAN

FLOOD CONTROL DISTRICT
OF
MARICOPA COUNTY
AERIAL MAPPING
FOR
WITTMANN ADMS W-1
WITTMANN

DATE FLOWN: 10-6-86 | SHEET 20 OF 21

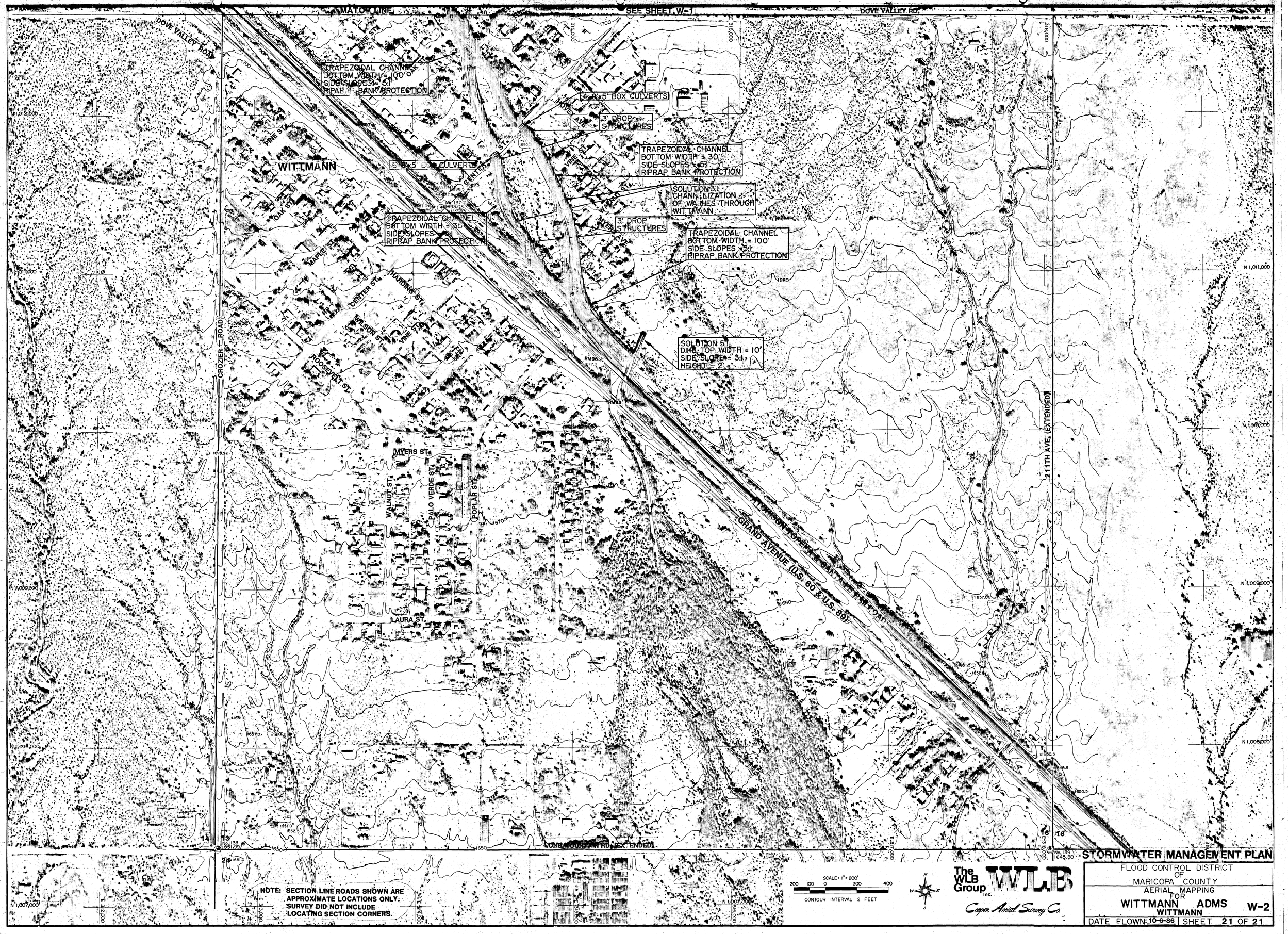
MATCH LINE
SEE SHEET W-1
DOVE VALLEY RD.
DOVE VALLEY ROAD
PINE ST.
TRAPEZOIDAL CHANNEL
BOTTOM WIDTH = 100'
SIDE SLOPES = 5:1
RIPRAP BANK PROTECTION
4-8'x5' BOX CULVERTS
3' DROP STRUCTURES
TRAPEZOIDAL CHANNEL
BOTTOM WIDTH = 30'
SIDE SLOPES = 5:1
RIPRAP BANK PROTECTION
WITTMANN
6-8'x5' BOX CULVERTS
SOLUTION 3.1
CHANNELIZATION OF WASHES THROUGH WITTMANN
TRAPEZOIDAL CHANNEL
BOTTOM WIDTH = 35'
SIDE SLOPES = 5:1
RIPRAP BANK PROTECTION
3' DROP STRUCTURES
TRAPEZOIDAL CHANNEL
BOTTOM WIDTH = 100'
SIDE SLOPES = 5:1
RIPRAP BANK PROTECTION
MAPLE ST.
CENTER ST.
HARDING ST.
WILSON ST.
VINE ST.
ROOSEVELT ST.
CROZIER ROAD
SOLUTION 5.1
DIKE TOP WIDTH = 10'
SIDE SLOPE = 3:1
HEIGHT = 2'
MYERS ST.
WALNUT ST.
PALO VERDE ST.
POPLAR ST.
ASH ST.
LAURA ST.
ATCHISON TOPEKA & SANTA FE RAILROAD
GRAND AVENUE (U.S. 60 & U.S. 89)
211TH AVE. (EXTENDED)
ONE MOUNTAIN RD. (EXTENDED)
NOTE: SECTION LINE ROADS SHOWN ARE APPROXIMATE LOCATIONS ONLY. SURVEY DID NOT INCLUDE LOCATING SECTION CORNERS.
SCALE: 1" = 200'
200 100 0 200 400
CONTOUR INTERVAL 2 FEET
The WLB Group Inc.
WLB
Cooper Aerial Survey Co.
STORMWATER MANAGEMENT PLAN
FLOOD CONTROL DISTRICT OF MARICOPA COUNTY
AERIAL MAPPING FOR
WITTMANN ADMS
WITTMANN
W-2
DATE FLOWN: 10-6-86
SHEET 21 OF 21


N 1,017,000
N 1,016,000
N 1,015,000
N 1,014,000
N 1,013,000
E 312,000
E 314,000
E 316,000
E 318,000
E 320,000
E 322,000
E 324,000
E 326,000
E 328,000
E 330,000
E 332,000
E 334,000
E 336,000
E 338,000
E 340,000
E 342,000
E 344,000
E 346,000
E 348,000
E 350,000
E 352,000
E 354,000
E 356,000
E 358,000
E 360,000
E 362,000
E 364,000
E 366,000
E 368,000
E 370,000
E 372,000
E 374,000
E 376,000
E 378,000
E 380,000
E 382,000
E 384,000
E 386,000
E 388,000
E 390,000
E 392,000
E 394,000
E 396,000
E 398,000
E 400,000
E 402,000
E 404,000
E 406,000
E 408,000
E 410,000
E 412,000
E 414,000
E 416,000
E 418,000
E 420,000
E 422,000
E 424,000
E 426,000
E 428,000
E 430,000
E 432,000
E 434,000
E 436,000
E 438,000
E 440,000
E 442,000
E 444,000
E 446,000
E 448,000
E 450,000
E 452,000
E 454,000
E 456,000
E 458,000
E 460,000
E 462,000
E 464,000
E 466,000
E 468,000
E 470,000
E 472,000
E 474,000
E 476,000
E 478,000
E 480,000
E 482,000
E 484,000
E 486,000
E 488,000
E 490,000
E 492,000
E 494,000
E 496,000
E 498,000
E 500,000
E 502,000
E 504,000
E 506,000
E 508,000
E 510,000
E 512,000
E 514,000
E 516,000
E 518,000
E 520,000
E 522,000
E 524,000
E 526,000
E 528,000
E 530,000
E 532,000
E 534,000
E 536,000
E 538,000
E 540,000
E 542,000
E 544,000
E 546,000
E 548,000
E 550,000
E 552,000
E 554,000
E 556,000
E 558,000
E 560,000
E 562,000
E 564,000
E 566,000
E 568,000
E 570,000
E 572,000
E 574,000
E 576,000
E 578,000
E 580,000
E 582,000
E 584,000
E 586,000
E 588,000
E 590,000
E 592,000
E 594,000
E 596,000
E 598,000
E 600,000
E 602,000
E 604,000
E 606,000
E 608,000
E 610,000
E 612,000
E 614,000
E 616,000
E 618,000
E 620,000
E 622,000
E 624,000
E 626,000
E 628,000
E 630,000
E 632,000
E 634,000
E 636,000
E 638,000
E 640,000
E 642,000
E 644,000
E 646,000
E 648,000
E 650,000
E 652,000
E 654,000
E 656,000
E 658,000
E 660,000
E 662,000
E 664,000
E 666,000
E 668,000
E 670,000
E 672,000
E 674,000
E 676,000
E 678,000
E 680,000
E 682,000
E 684,000
E 686,000
E 688,000
E 690,000
E 692,000
E 694,000
E 696,000
E 698,000
E 700,000
E 702,000
E 704,000
E 706,000
E 708,000
E 710,000
E 712,000
E 714,000
E 716,000
E 718,000
E 720,000
E 722,000
E 724,000
E 726,000
E 728,000
E 730,000
E 732,000
E 734,000
E 736,000
E 738,000
E 740,000
E 742,000
E 744,000
E 746,000
E 748,000
E 750,000
E 752,000
E 754,000
E 756,000
E 758,000
E 760,000
E 762,000
E 764,000
E 766,000
E 768,000
E 770,000
E 772,000
E 774,000
E 776,000
E 778,000
E 780,000
E 782,000
E 784,000
E 786,000
E 788,000
E 790,000
E 792,000
E 794,000
E 796,000
E 798,000
E 800,000
E 802,000
E 804,000
E 806,000
E 808,000
E 810,000
E 812,000
E 814,000
E 816,000
E 818,000
E 820,000
E 822,000
E 824,000
E 826,000
E 828,000
E 830,000
E 832,000
E 834,000
E 836,000
E 838,000
E 840,000
E 842,000
E 844,000
E 846,000
E 848,000
E 850,000
E 852,000
E 854,000
E 856,000
E 858,000
E 860,000
E 862,000
E 864,000
E 866,000
E 868,000
E 870,000
E 872,000
E 874,000
E 876,000
E 878,000
E 880,000
E 882,000
E 884,000
E 886,000
E 888,000
E 890,000
E 892,000
E 894,000
E 896,000
E 898,000
E 900,000
E 902,000
E 904,000
E 906,000
E 908,000
E 910,000
E 912,000
E 914,000
E 916,000
E 918,000
E 920,000
E 922,000
E 924,000
E 926,000
E 928,000
E 930,000
E 932,000
E 934,000
E 936,000
E 938,000
E 940,000
E 942,000
E 944,000
E 946,000
E 948,000
E 950,000
E 952,000
E 954,000
E 956,000
E 958,000
E 960,000
E 962,000
E 964,000
E 966,000
E 968,000
E 970,000
E 972,000
E 974,000
E 976,000
E 978,000
E 980,000
E 982,000
E 984,000
E 986,000
E 988,000
E 990,000
E 992,000
E 994,000
E 996,000
E 998,000
E 1,000,000
E 1,002,000
E 1,004,000
E 1,006,000
E 1,008,000
E 1,010,000
E 1,012,000
E 1,014,000
E 1,016,000
E 1,018,000
E 1,020,000
E 1,022,000
E 1,024,000
E 1,026,000
E 1,028,000
E 1,030,000
E 1,032,000
E 1,034,000
E 1,036,000
E 1,038,000
E

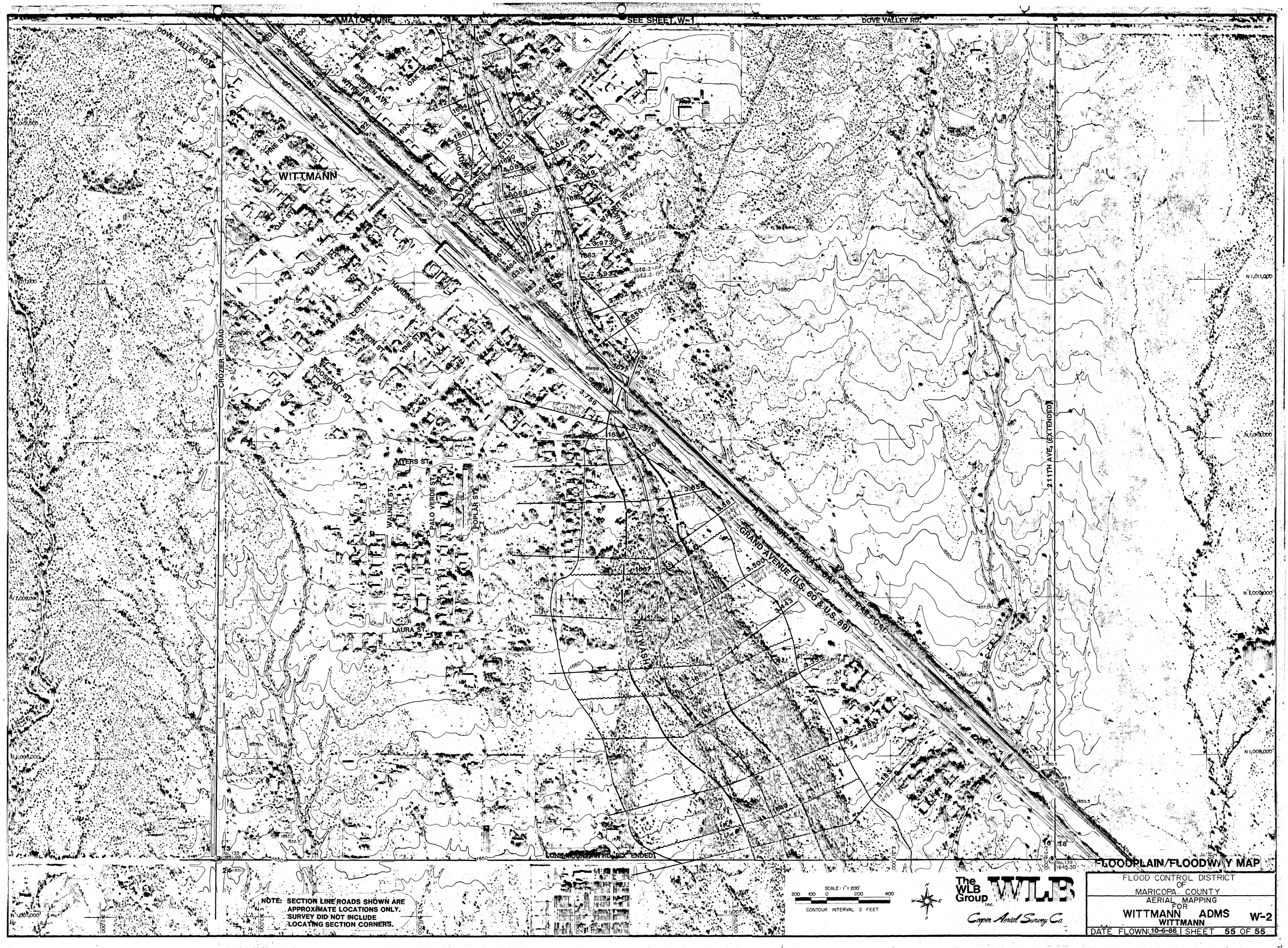
MATCH LINE
SEE SHEET W-1
DOVE VALLEY RD.
DOVE VALLEY ROAD
WITTMANN
PINE ST.
OAK ST.
MAPLE ST.
CENTER ST.
HARDING ST.
WILSON ST.
VINE ST.
ROOSEVELT ST.
CROZIER ROAD
MYERS ST.
WALNUT ST.
PALO VERDE ST.
POPLAR ST.
LAURA ST.
WITWASH
GRAND AVENUE (U.S. 60 & U.S. 89)
211TH AVE. (EXTENDED)
LONE MOUNTAIN RD. (EXTENDED)
NOTE: SECTION LINE ROADS SHOWN ARE APPROXIMATE LOCATIONS ONLY. SURVEY DID NOT INCLUDE LOCATING SECTION CORNERS.
SCALE: 1" = 200'
200 100 0 200 400
CONTOUR INTERVAL 2 FEET
The WLB Group Inc.
WLB
Cooper Aerial Survey Co.
FLOODPLAIN/FLOODWAY MAP
FLOOD CONTROL DISTRICT OF MARICOPA COUNTY
AERIAL MAPPING FOR
WITTMANN ADMS
WITTMANN
W-2
DATE FLOWN: 10-6-86
SHEET 55 OF 55