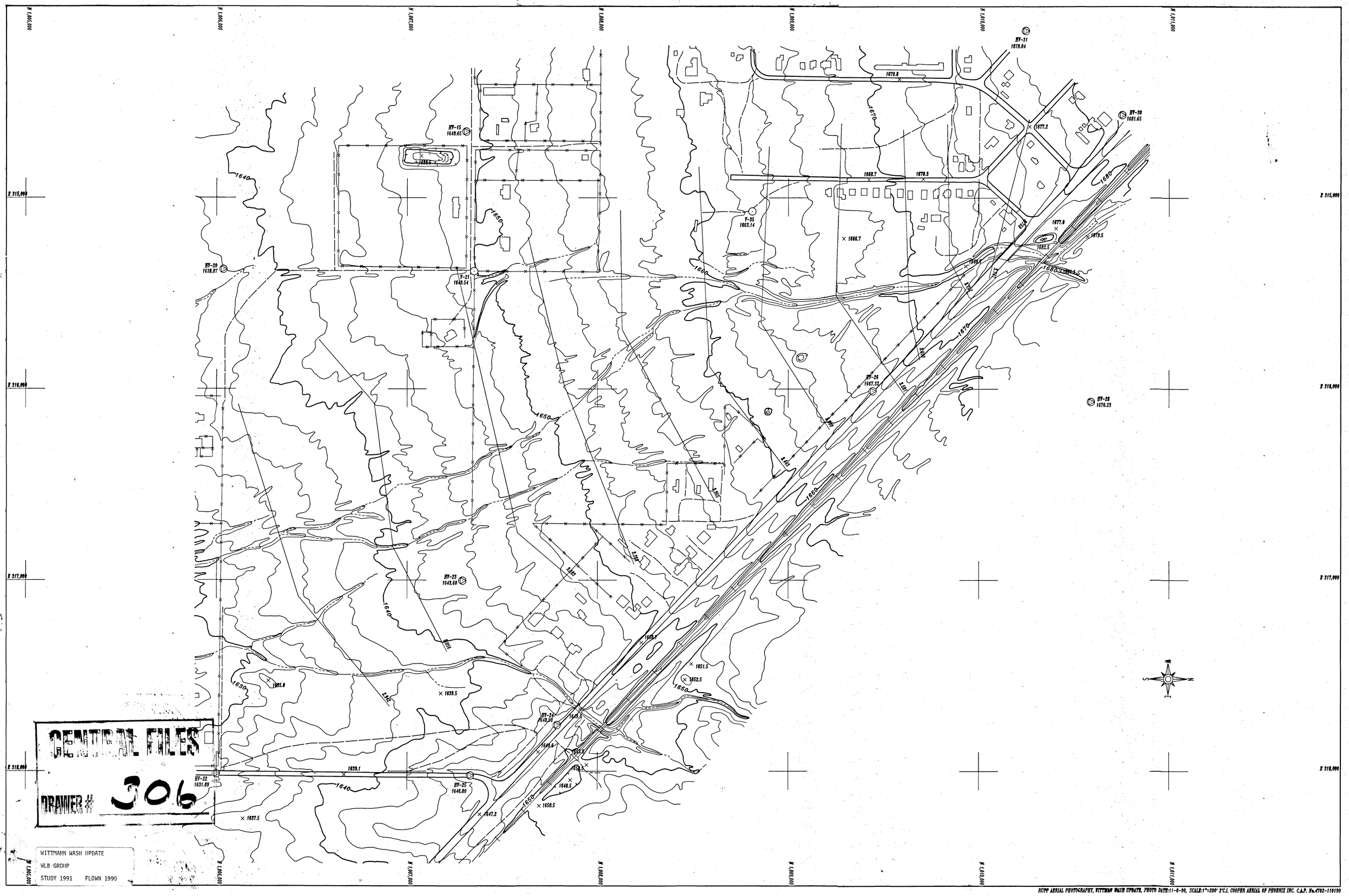
N 1,005,000
N 1,006,000
N 1,007,000
N 1,008,000
N 1,009,000
N 1,010,000
N 1,011,000
E 315,000
E 316,000
E 317,000
E 318,000
HY-31
1678.04
HY-30
1681.65
HY-15
1649.65
HY-20
1638.87
T-21
1649.54
T-35
1663.14
HY-26
1667.32
HY-28
1676.23
HY-23
1643.60
HY-24
1648.50
HY-22
1631.89
HY-25
1646.80
1670.8
1668.7
1670.3
1677.2
1677.0
1679.5
1682.5
1681.5
1680
1670
1660
1650
1640
1639.1
1639.5
1637.5
1647.2
1650.5
1648.5
1651.5
1652.5
1649.1
1645.0
2+00
3+00
4+00
5+00
6+00
7+00
8+00
9+00
10+00
11+00
12+00
13+00
14+00
15+00
16+00
17+00
18+00
19+00
20+00
21+00
22+00
23+00
24+00
25+00
26+00
27+00
28+00
29+00
30+00
31+00
32+00
33+00
34+00
35+00
36+00
37+00
38+00
39+00
40+00
41+00

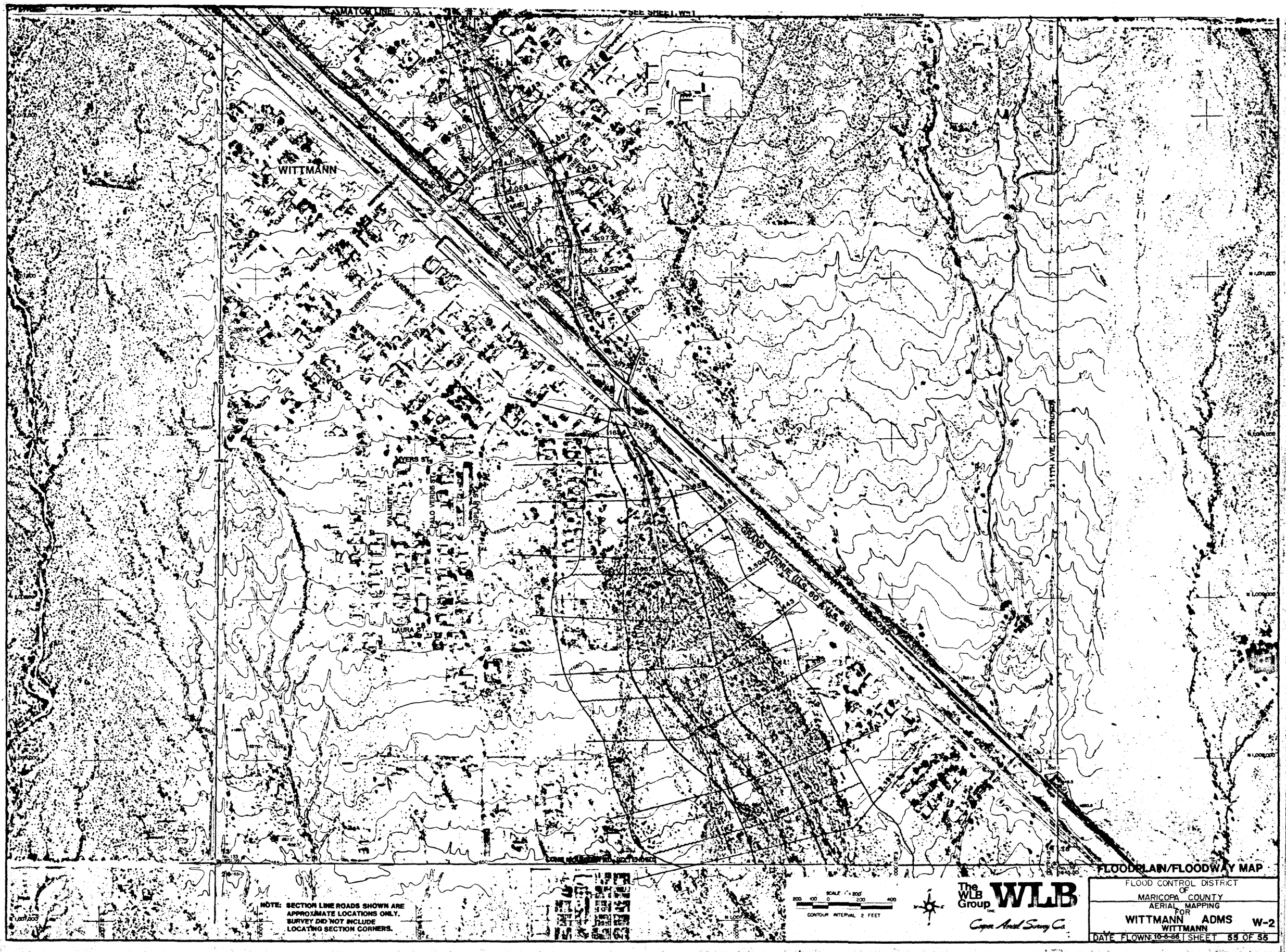

MATOR LINE
SEE SHEET W-1
DOVE VALLEY ROAD
WITTMANN
CROZIER ROAD
MYERS ST.
WALNUT ST.
PALO VERDE ST.
POPLAR ST.
LAURA ST.
GRAND AVENUE (U.S. 60 & U.S. 89)
211TH AVE. (EXTENDED)
NOTE: SECTION LINE ROADS SHOWN ARE APPROXIMATE LOCATIONS ONLY. SURVEY DID NOT INCLUDE LOCATING SECTION CORNERS.
SCALE 1" = 200'
200 100 0 200 400
CONTOUR INTERVAL 2 FEET
The WLB Group Inc.
WLB
Cooper Aerial Survey Co.
FLOODPLAIN/FLOODWAY MAP
FLOOD CONTROL DISTRICT OF MARICOPA COUNTY
AERIAL MAPPING FOR
WITTMANN ADMS
WITTMANN
W-2
DATE FLOWN: 10-6-86
SHEET 55 OF 55

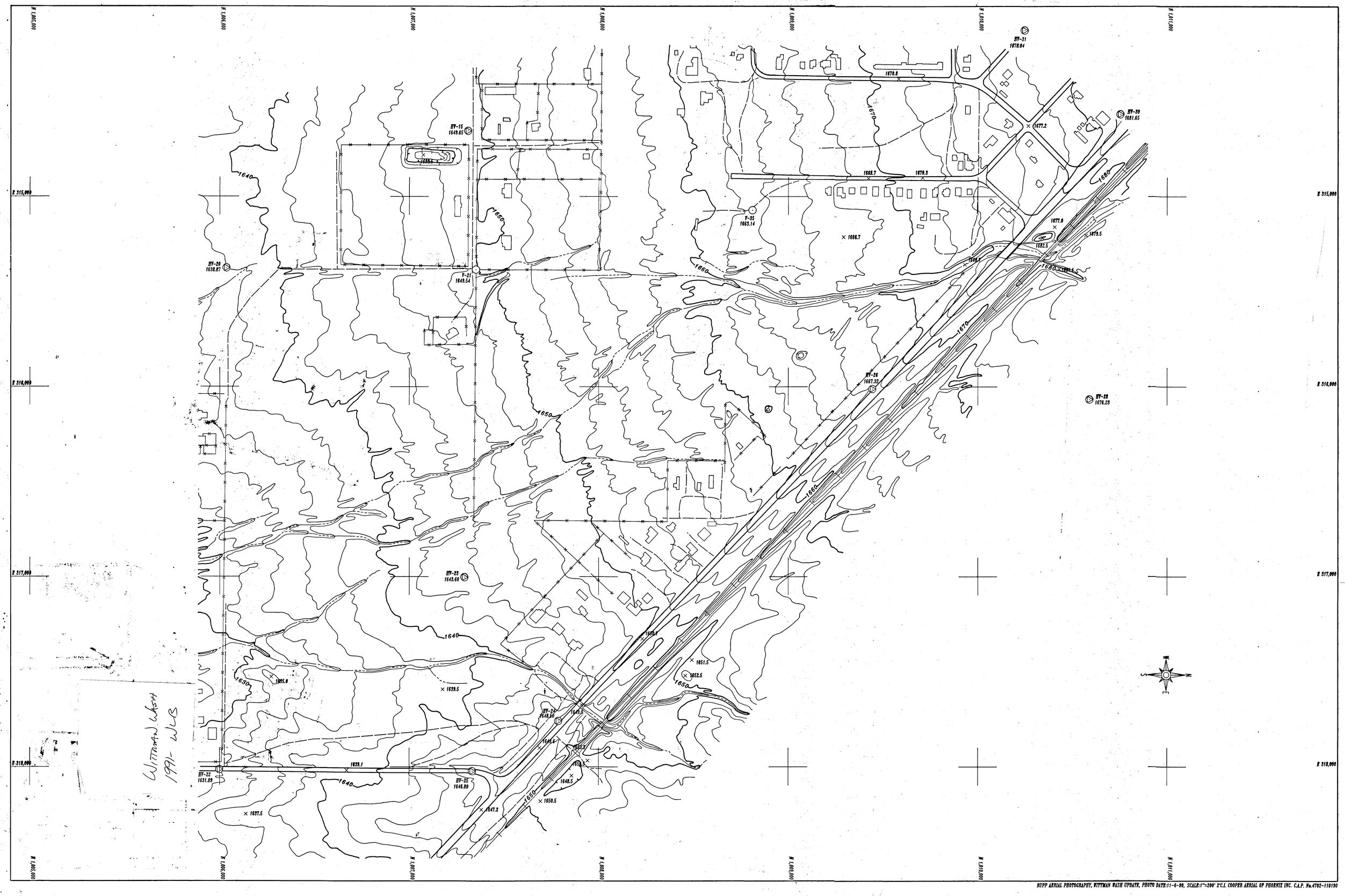

RUPP AERIAL PHOTOGRAPHY, WITTMAN WASH UPDATE, PHOTO DATE:11-6-90, SCALE:1"=200' 2'C.I. COOPER AERIAL OF PHOENIX INC. C.A.P. No.4702-110190