FLOOD CONTROL DISTRICT OF MARICOPA COUNTY

SUB WATERSHED #1
UPPER AGUA FRIA WATERSHED
ZONE A FLOODPLAIN DELINEATION STUDY
CONTRACT F.C.D. 2000C020

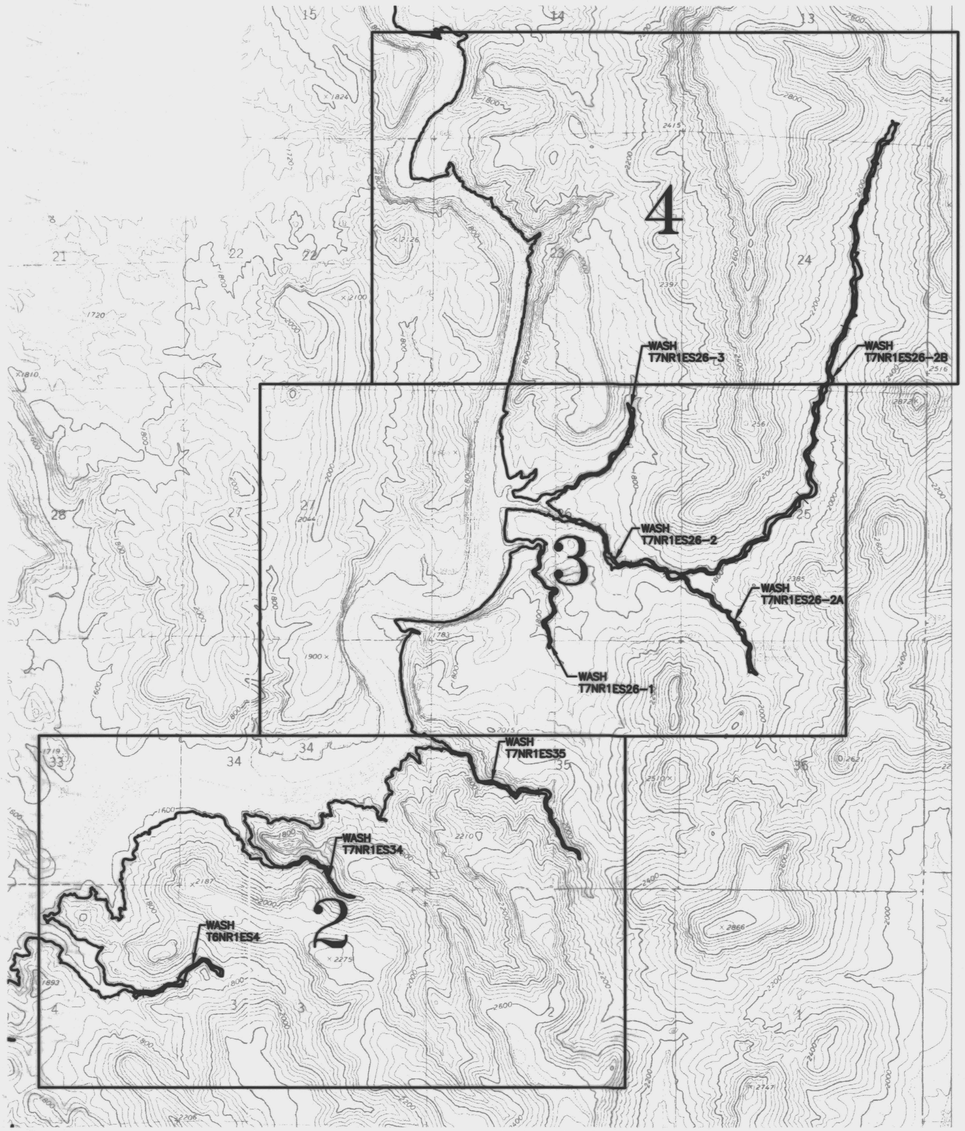

PROJECT LOCATION

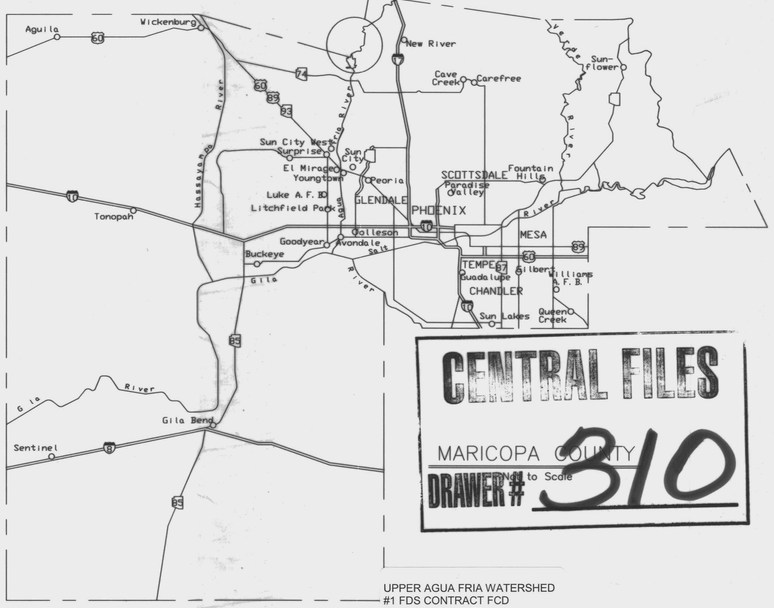

CENTRAL FILES
MARICOPA COUNTY
DRAWER # 310

UPPER AGUA FRIA WATERSHED
#1 FDS CONTRACT FCD
2000C020 DRAWER 310

STUDY AREA MAP AND SHEET INDEX

SHEET INDEX
SHEET 2-4 FLOOD DELINEATION STUDY

1500' 0' 1500' 3000'
SCALE: 1"= 1500 FEET
FLIGHT DATES:
12/16/2000-03/15/2001

AERIAL PHOTOGRAPHY
LANDATA AIRBORN SYSTEMS

CONTOUR INTERVAL: 10 FEET

GROUND CONTROL
RBF CONSULTING
16605 N 28TH AVENUE, SUITE 100
PHOENIX, ARIZONA, 85053
(602)467-2200

HYDROLOGY & HYDRAULICS
RBF CONSULTING
16605 N 28TH AVENUE, SUITE 100
PHOENIX, ARIZONA, 85053
(602)467-2200

NO.	REVISION	BY	DATE
2			
1			

FLOOD CONTROL DISTRICT OF MARICOPA COUNTY

UPPER AGUA FRIA WATERSHED
SUB WATERSHED #1
ZONE A
FLOODPLAIN DELINEATION STUDY
F.C.D. CONTRACT NO. 2000C020

RBF CONSULTING

	BY	DATE
DESIGN	RBM	5/02/02
DESIGN CHK.	SML	5/15/02
PLANS	KJM	5/02/02
PLANS CHK.	SML	5/15/02

Registered Professional Engineer CERTIFICATE 36122 ROY B. McDANIEL Date Signed 5/15/02

SHEET 01 OF 04

THIS MAP WAS PREPARED FROM USGS DATA (DRG) & MARICOPA COUNTY DIGITAL TERRAIN MODELS (DTM)

LANDATA AIRBORN SYSTEMS

GROUND CONTROL SURVEY DATA PROVIDED BY RBF CONSULTING

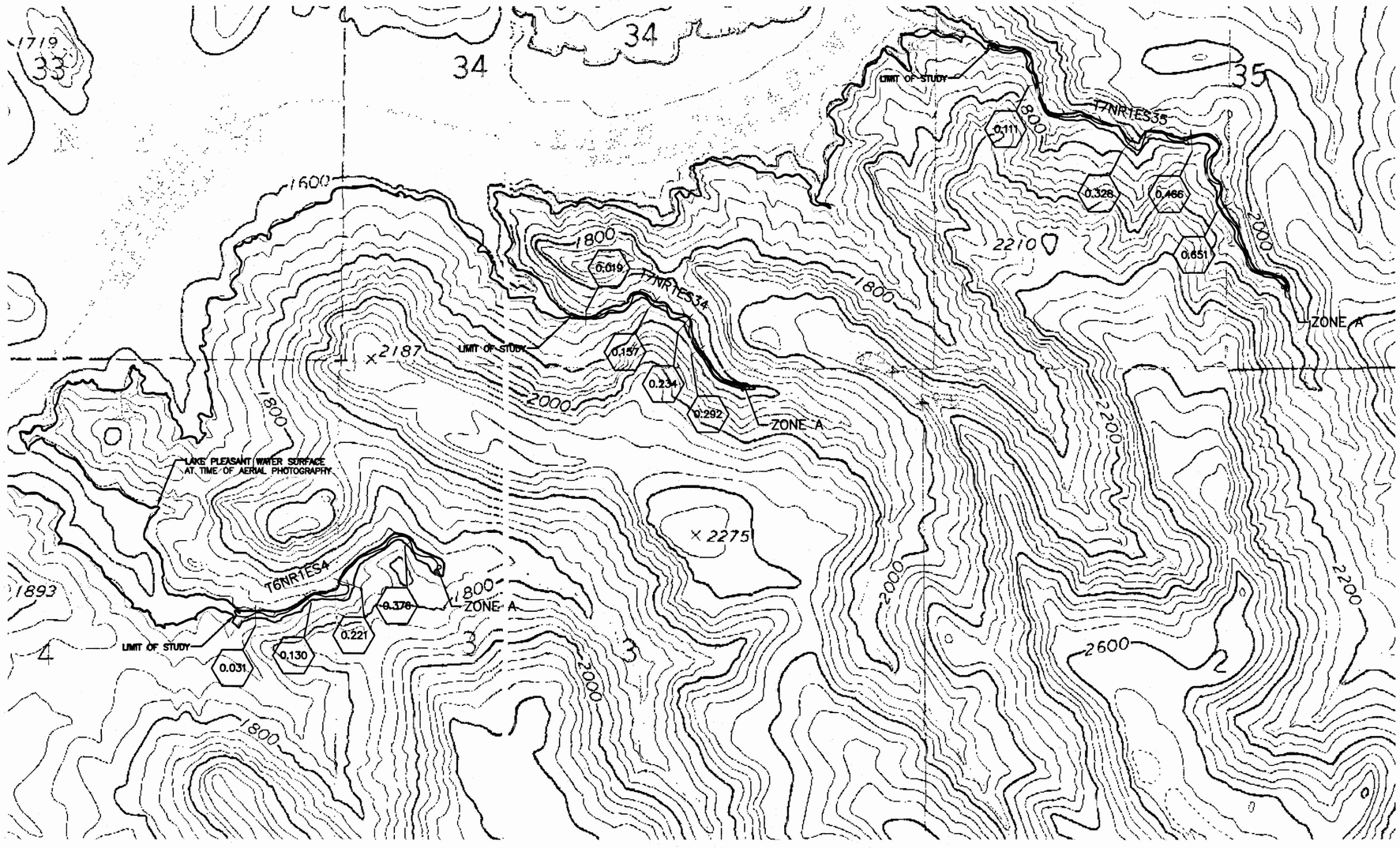

LEGEND

100-YR FLOODPLAIN BOUNDARY

CROSS SECTION 0.1000

ZONE DESIGNATIONS — ZONE A

CORPORATE LIMITS — Corporate Limits

COUNTY, PARISH, STATE OR INTERNATIONAL BOUNDARY — County Boundary

ELEVATION REFERENCE MARKS

NOTE: NO ELEVATION REFERENCE MARKS WERE USED FOR THIS PROJECT. ALL WORK IS BASED ON 10 FOOT CONTOURS GENERATED FROM EXISTING COUNTY DIGITAL TERRAIN MODELS (DTM).

NOTES

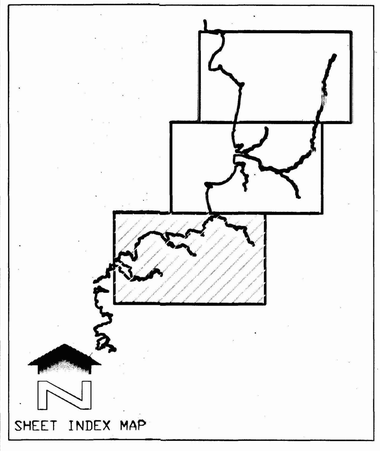

NO.	REVISION	BY	DATE
2			
1			

FLOOD CONTROL DISTRICT OF MARICOPA COUNTY

UPPER AGUA FRIA WATERSHED
SUB WATERSHED #1
ZONE A
FLOODPLAIN DELINEATION STUDY
F.C.D. CONTRACT NO. 2000C020

500' 0' 500' 1000'

SCALE: 1"= 500 FEET

FLIGHT DATES:
12/16/2000-03/15/2001

Registered Professional Engineer
CERTIFICATE NO.
36122
ROY B. McDANIEL
ARIZONA

RBF CONSULTING

	BY	DATE
DESIGN	RBM	5/02/02
DESIGN CHK.	SML	5/15/02
PLANS	KJM	5/02/02
PLANS CHK.	SML	5/15/02

SHEET 02 OF 04

THIS MAP WAS PREPARED FROM USGS DATA (DRG) & MARICOPA COUNTY DIGITAL TERRAIN MODELS (DTM)

LANDATA AIRBORN SYSTEMS

GROUND CONTROL SURVEY DATA PROVIDED BY RBF CONSULTING

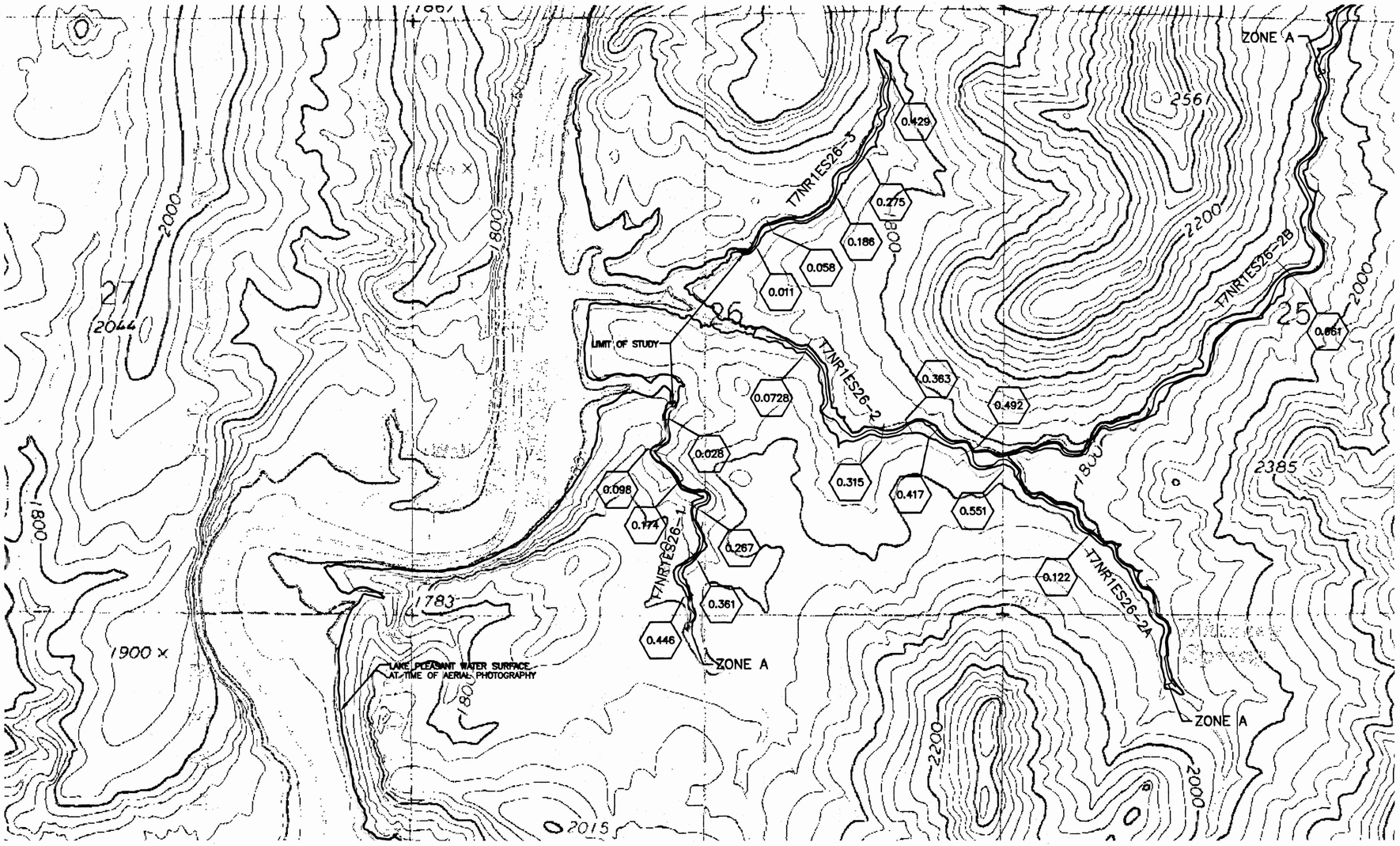

LEGEND

100-YR FLOODPLAIN BOUNDARY

CROSS SECTION 0.1000

ZONE DESIGNATIONS	ZONE A
CORPORATE LIMITS	Corporate Limits
COUNTY, PARISH, STATE OR INTERNATIONAL BOUNDARY	County Boundary

ELEVATION REFERENCE MARKS

NOTE: NO ELEVATION REFERENCE MARKS WERE USED FOR THIS PROJECT. ALL WORK IS BASED ON 10 FOOT CONTOURS GENERATED FROM EXISTING COUNTY DIGITAL TERRAIN MODELS (DTM).

NOTES

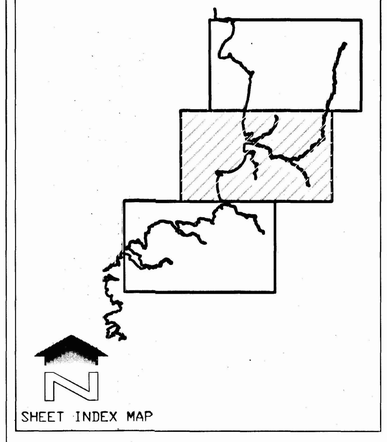

SHEET INDEX MAP

NO.	REVISION	BY	DATE
2			
1			

FLOOD CONTROL DISTRICT OF MARICOPA COUNTY

UPPER AGUA FRIA WATERSHED
SUB WATERSHED #1
ZONE A
FLOODPLAIN DELINEATION STUDY
F.C.D. CONTRACT NO. 2000C020

Registered Professional Engineer (Civil) CERTIFICATE NO. 36122 ROY B. McDANIEL Date Signed 3/15/01 ARIZONA, U.S.A.

RBF CONSULTING

	BY	DATE
DESIGN	RBM	5/02/02
DESIGN CHK.	SML	5/15/02
PLANS	KJM	5/02/02
PLANS CHK.	SML	5/15/02

SHEET 03 OF 04

CENTRAL FILES
DRAWER # 310

N

500' 0' 500' 1000'
SCALE: 1"= 500 FEET
FLIGHT DATES:
12/16/2000-03/15/2001

THIS MAP WAS PREPARED FROM USGS DATA (DRG) & MARICOPA COUNTY DIGITAL TERRAIN MODELS (DTM)

LANDATA AIRBORN SYSTEMS

GROUND CONTROL SURVEY DATA PROVIDED BY RBF CONSULTING

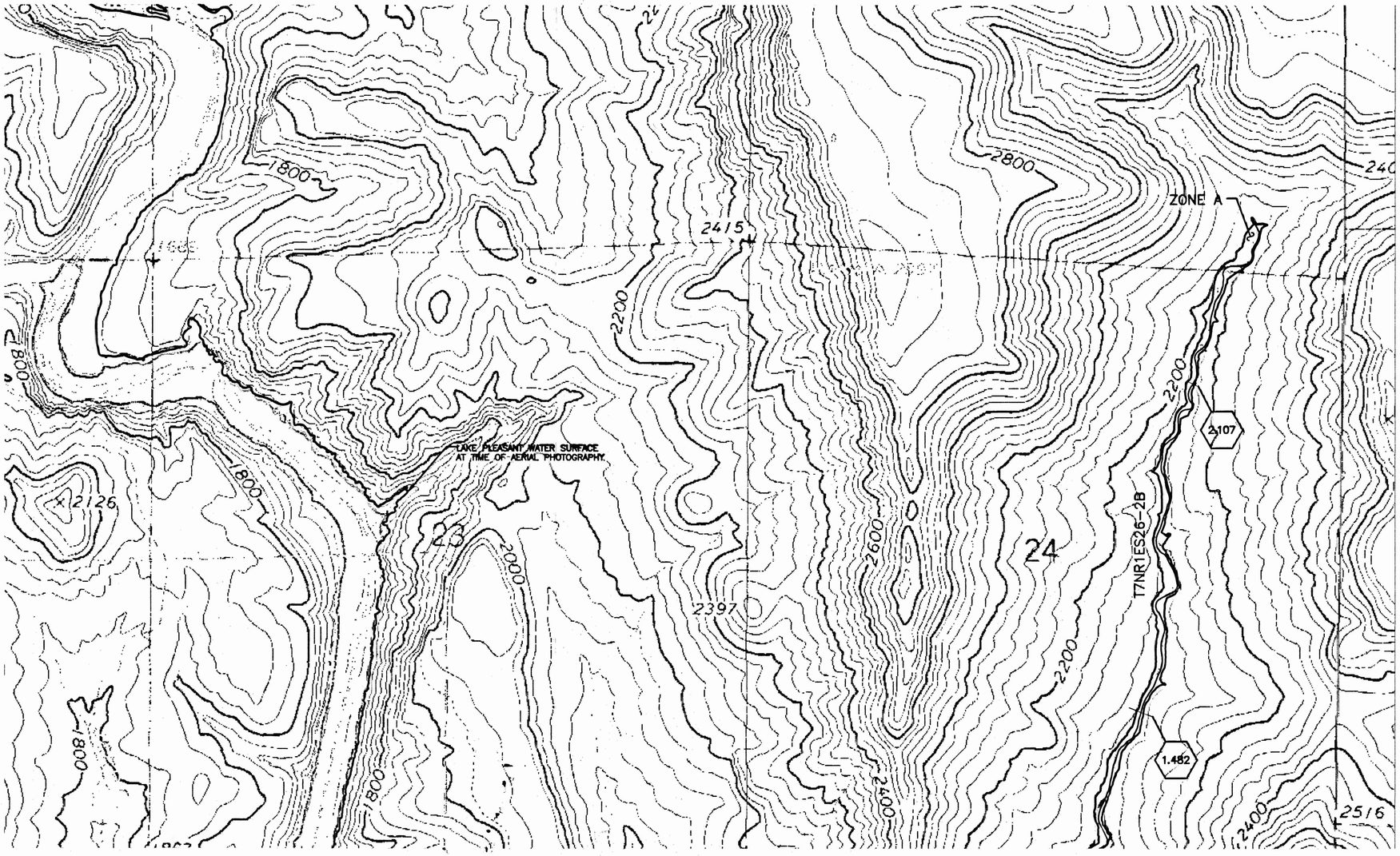

LEGEND

100-YR FLOODPLAIN BOUNDARY

CROSS SECTION 0.1000

ZONE DESIGNATIONS — ZONE A

CORPORATE LIMITS — Corporate Limits

COUNTY, PARISH, STATE OR INTERNATIONAL BOUNDARY — County Boundary

ELEVATION REFERENCE MARKS

NOTE: NO ELEVATION REFERENCE MARKS WERE USED FOR THIS PROJECT. ALL WORK IS BASED ON 10 FOOT CONTOURS GENERATED FROM EXISTING COUNTY DIGITAL TERRAIN MODELS (DTM).

NOTES

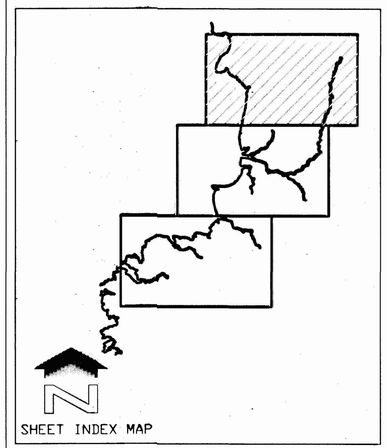

NO.	REVISION	BY	DATE
2			
1			

FLOOD CONTROL DISTRICT OF MARICOPA COUNTY

UPPER AGUA FRIA WATERSHED
SUB WATERSHED #1
ZONE A
FLOODPLAIN DELINEATION STUDY
F.C.D. CONTRACT NO. 2000C020

500' 0' 500' 1000'

SCALE: 1"= 500 FEET

FLIGHT DATES:
12/16/2000-03/15/2001

Registered Professional Engineer (Civil) CERTIFICATE NO. 36122 ROY B. McDANIEL III 3/15/02 REGISTERED

RBF CONSULTING

	BY	DATE
DESIGN	RBM	5/02/02
DESIGN CHK.	SML	5/15/02
PLANS	KJM	5/02/02
PLANS CHK.	SML	5/15/02

SHEET 04 OF 04

THIS MAP WAS PREPARED FROM USGS DATA (DRG) & MARICOPA COUNTY DIGITAL TERRAIN MODELS (DTM)

LANDATA AIRBORN SYSTEMS

GROUND CONTROL SURVEY DATA PROVIDED BY RBF CONSULTING