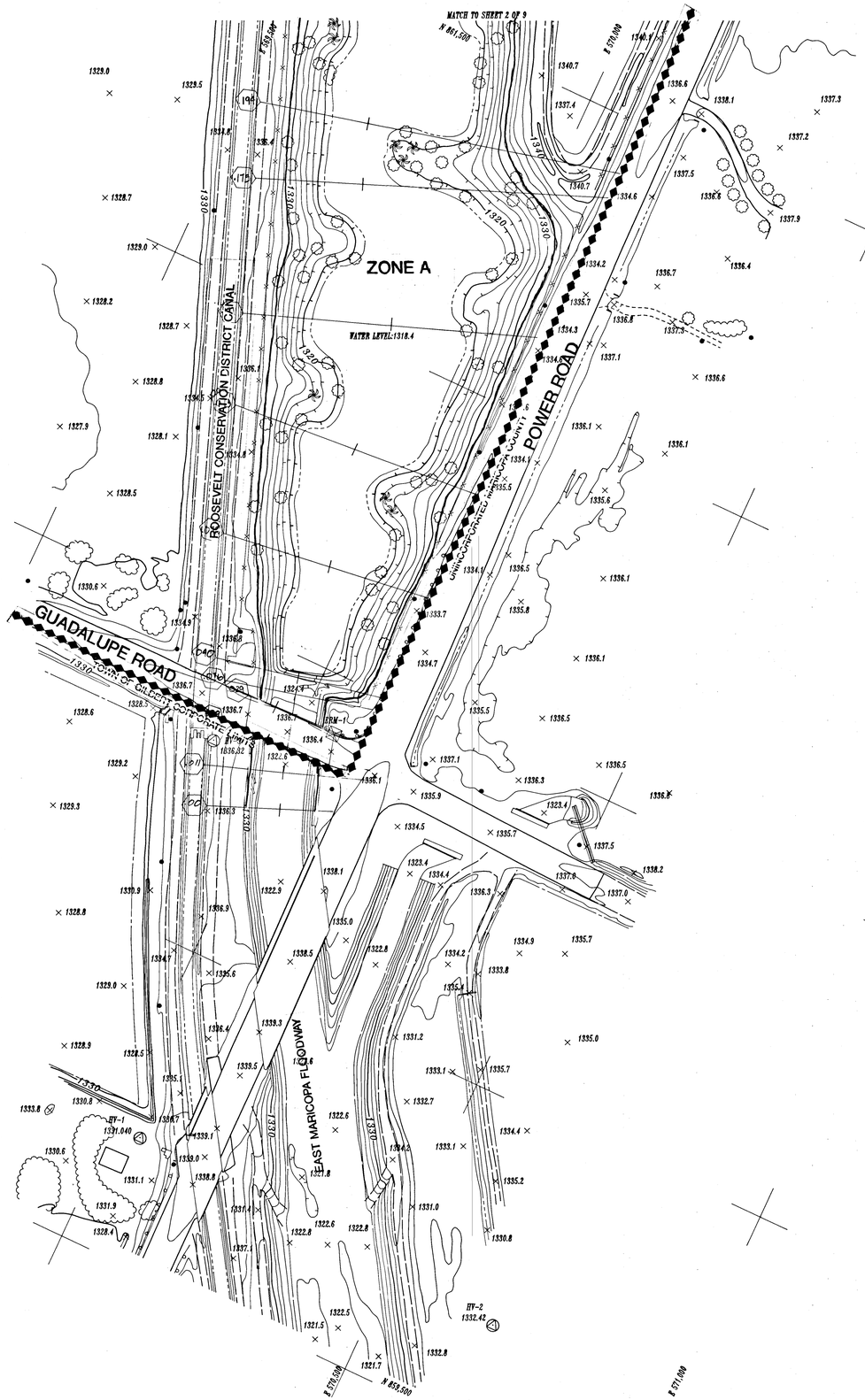

EAST MARICOPA FLOODWAY/
BROADWAY TO GUADALUPE RDS FPD
FCD
FLOWN 1990

PORTION OF SE4 SEC1 T1SR5E

CENTRAL FILES
DRAWING # 311

FLOOD CONTROL DISTRICT OF MARICOPA COUNTY

FLOOD DELINEATION STUDY OF EAST MARICOPA FLOODWAY

LEGEND

- 100-Yr Floodplain Boundary
- Hydraulic Center
- Cross Section (1.00 — 1.00)
- Elevation Reference Marks ⊠ ERM #1 1335.75
- Zone Designations ZONE A

ELEVATION REFERENCE MARKS

I.D. NUMBER		DESCRIPTION/LOCATION
ERM #1	1335.75	MCHD B/C FLUSH ON THE NE CORNER OF BRIDGE AT GUADALUPE AND EAST MARICOPA FLOODWAY.

INDEX MAP

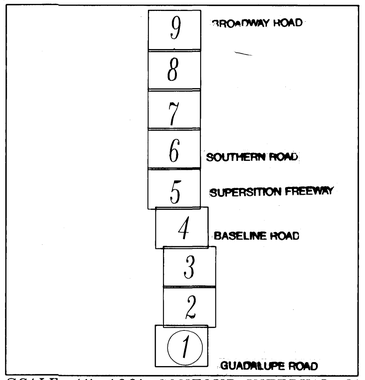

SCALE: 1"=100' CONTOUR INTERVAL: 2'

N

100 50 0 100 200 300

STUDY CONTRACTOR:
COOPER AERIAL OF PHOENIX, INC.
4621 North 16th Street, Suite C-315
Phoenix, Arizona 85016

SHEET 1 OF 9 | PHOTO DATE: 07/12/90

FLOOD CONTROL DISTRICT OF MARICOPA COUNTY

FLOOD DELINEATION STUDY OF EAST MARICOPA FLOODWAY

LEGEND

100-Yr Floodplain Boundary

Hydraulic Center

Cross Section 1.00 — 1.00

Elevation Reference Marks ERM #1 1335.75

Zone Designations ZONE A

ELEVATION REFERENCE MARKS

I.D. NUMBER		DESCRIPTION/LOCATION
ERM #2	1334.97	CHISELED "[X]" ON THE TOP OF WEST SIDE RWCD CANAL CROSSOVER 1/2 MILE +- N. OF GUADALUPE.

INDEX MAP

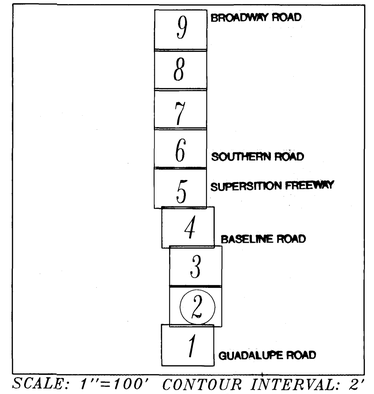

SCALE: 1"=100' CONTOUR INTERVAL: 2'

N

100 50 0 100 200 300

STUDY CONTRACTOR:

COOPER AERIAL OF PHOENIX, INC.
4621 North 16th Street, Suite C-315
Phoenix, Arizona 85016

SHEET 2 OF 9 | PHOTO DATE: 07/12/90

PORTION NE4 SEC1 T1SR6E

FLOOD CONTROL DISTRICT OF MARICOPA COUNTY

FLOOD DELINEATION STUDY OF EAST MARICOPA FLOODWAY

LEGEND

100-Yr Floodplain Boundary

Hydraulic Center

Cross Section (1.00) (1.00)

Elevation Reference Marks ERM #1 1335.75

Zone Designations ZONE A

ELEVATION REFERENCE MARKS

I.D. NUMBER	DESCRIPTION/LOCATION

INDEX MAP

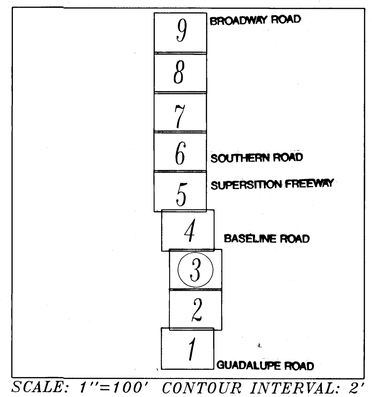

SCALE: 1"=100' CONTOUR INTERVAL: 2'

N

100 50 0 100 200 300

STUDY CONTRACTOR:

COOPER AERIAL OF PHOENIX, INC.
4621 North 16th Street, Suite C-315
Phoenix, Arizona 85016

SHEET 3 OF 9 | PHOTO DATE: 07 / 12 / 90

FLOOD CONTROL DISTRICT OF MARICOPA COUNTY

FLOOD DELINEATION STUDY OF EAST MARICOPA FLOODWAY

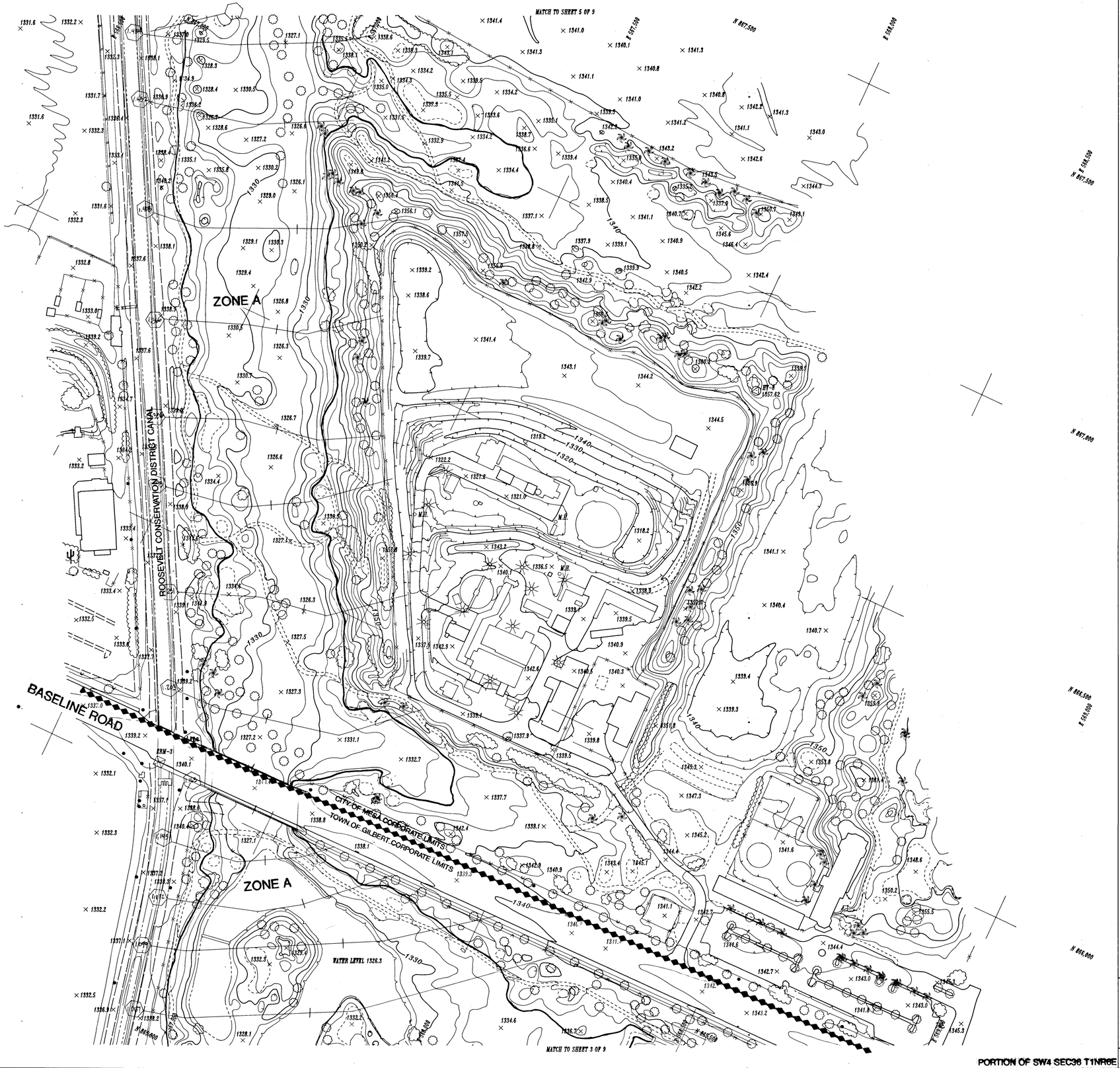

PORTION OF SW4 SEC36 T1NR6E

LEGEND

100-Yr Floodplain Boundary	———
Hydraulic Center	| |
Cross Section	1.00 — 1.00
Elevation Reference Marks	☒ ERM #1 1335.75
Zone Designations	ZONE A

ELEVATION REFERENCE MARKS

I.D. NUMBER		DESCRIPTION/LOCATION
ERM #3	1341.92	MCHD B/C ON TOP OF WALL ON CURB LINE AT SW CORNER OF BRIDGE AT BASELINE AND EAST MARICOPA FLOODWAY.

INDEX MAP

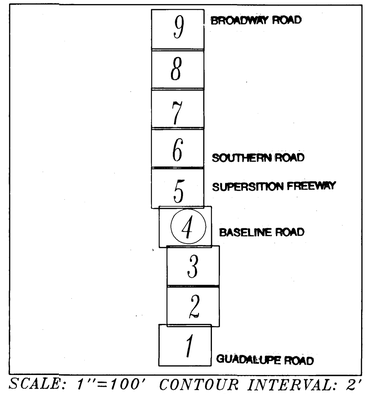

SCALE: 1"=100' CONTOUR INTERVAL: 2'

N

100 50 0 100 200 300

STUDY CONTRACTOR:

COOPER AERIAL OF PHOENIX, INC.
4621 North 16th Street, Suite C-315
Phoenix, Arizona 85016

PHOTO DATE: 07 / 12 / 90

MATCH TO SHEET 6 OF 9

SUPERSTITION FREEWAY

ROOSEVELT CONSERVATION DISTRICT CANAL

ORCHARD

WATER LEVEL: 1324.9

WATER LEVEL: 1325.6

W.L. 1327.2

HY-8
1332.25

HY-10
1345.32

ERM-4
1337.59

MATCH TO SHEET 8 OF 9

PORTION OF SW4 SEC36 NW4 SEC35 T1NR6E

FLOOD CONTROL DISTRICT OF MARICOPA COUNTY

FLOOD DELINEATION STUDY OF EAST MARICOPA FLOODWAY

LEGEND

100-Yr Floodplain Boundary	
Hydraulic Center	
Cross Section	1.00 — 1.00
Elevation Reference Marks	ERM #1 1335.75
Zone Designations	ZONE A

ELEVATION REFERENCE MARKS

I.D. NUMBER		DESCRIPTION/LOCATION
ERM #4	1337.59	CHISELED "+" CENTER OF NORTH WALK WAY ON WEST SIDE OF RWCD CANAL GATE STRUCTURE, JUST SOUTH OF SUPERSTITION SPRINGS FREEWAY.

INDEX MAP

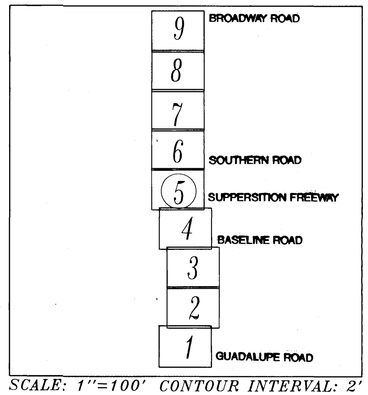

SCALE: 1"=100' CONTOUR INTERVAL: 2'

N

100 50 0 100 200 300

STUDY CONTRACTOR:

COOPER AERIAL OF PHOENIX, INC.
4621 North 16th Street, Suite C-315
Phoenix, Arizona 85016

MATCH TO SHEET 7 OF 9

UNINCORPORATED MARICOPA COUNTY

CITY OF MESA CORPORATE LIMITS

SOUTHERN AVENUE

WATER LEVEL:1326.6

POWER STATION

ORCHARD

ZONE A

ROOSEVELT CONSERVATION DISTRICT CANAL

ORCHARD

HV-11
1344.67

WATER LEVEL: 1326.9

ZONE A

WATER LEVEL:1327.2

MATCH TO SHEET 5 OF 9

PORTION OF NE4 SEC35 T1NR5E

FLOOD CONTROL DISTRICT OF MARICOPA COUNTY

FLOOD DELINEATION STUDY OF EAST MARICOPA FLOODWAY

LEGEND

100-Yr Floodplain Boundary

Hydraulic Center

Cross Section 1.00 — 1.00

Elevation Reference Marks ERM #1 1335.75

Zone Designations ZONE A

ELEVATION REFERENCE MARKS

I.D. NUMBER	DESCRIPTION/LOCATION

INDEX MAP

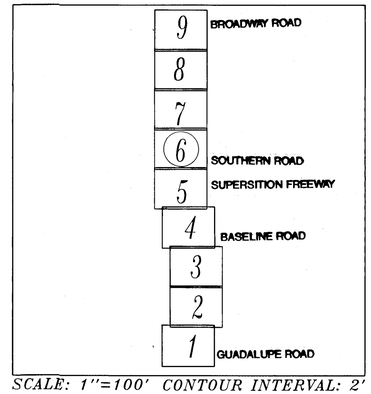

SCALE: 1"=100' CONTOUR INTERVAL: 2'

N

100 50 0 100 200 300

STUDY CONTRACTOR:

COOPER AERIAL OF PHOENIX, INC.
4621 North 16th Street, Suite C-315
Phoenix, Arizona 85016

SHEET 6 OF 9 | PHOTO DATE: 07 / 12 / 90

FLOOD CONTROL DISTRICT OF MARICOPA COUNTY

FLOOD DELINEATION STUDY OF EAST MARICOPA FLOODWAY

MATCH TO SHEET 8 OF 9

ZONE A

WATER LEVEL 1326.05

WATER LEVEL 1337.93

WATER LEVEL 1328.6

ORCHARD

ORCHARD

ORCHARD

LEISURE WORLD BLVD.

56th STREET

ROOSEVELT CONSERVATION DISTRICT CANAL

UNINCORPORATED MARICOPA COUNTY

CITY OF MESA CORPORATE LIMITS

SOUTHERN AVENUE

CITY OF MESA CORPORATE LIMITS

HY-12
1345.43

BM-5

MATCH TO SHEET 6 OF 9

PORTION OF SE4 NE4 SEC26 T1NR5E

LEGEND

100-Yr Floodplain Boundary	
Hydraulic Center	| |
Cross Section	1.00 — 1.00
Elevation Reference Marks	⊠ ERM #1 1335.75
Zone Designations	ZONE A

ELEVATION REFERENCE MARKS

I.D. NUMBER		DESCRIPTION/LOCATION
ERM #5	1342.26	MCHD B/C FLUSH IN SIDEWALK NE CORNER OF BRIDGE AT SOUTHERN AND EAST MARICOPA FLOODWAY.

INDEX MAP

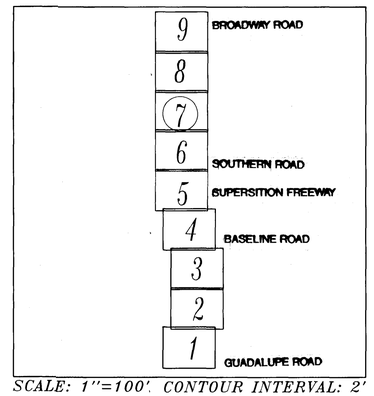

SCALE: 1"=100'. CONTOUR INTERVAL: 2'

N

100 50 0 100 200 300

STUDY CONTRACTOR:

COOPER AERIAL OF PHOENIX, INC.
4621 North 16th Street, Suite C-315
Phoenix, Arizona 85016

SHEET 7 OF 9 | PHOTO DATE: 07/12/90

FLOOD CONTROL DISTRICT OF MARICOPA COUNTY

FLOOD DELINEATION STUDY OF EAST MARICOPA FLOODWAY

LEGEND

- 100-Yr Floodplain Boundary
- Hydraulic Center
- Cross Section (1.00 — 1.00)
- Elevation Reference Marks ⊠ ERM #1 1335.75
- Zone Designations ZONE A

ELEVATION REFERENCE MARKS

I.D. NUMBER	DESCRIPTION/LOCATION
ERM #6 1350.32	MCHD B/C FLUSH AT CENTER OF VALIENTE CIRCLE CULDE-SAC.

INDEX MAP

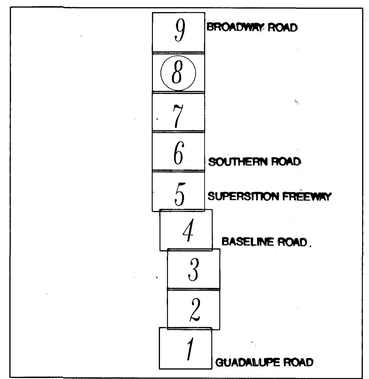

SCALE: 1"=100' CONTOUR INTERVAL: 2'

N

100 50 0 100 200 300

STUDY CONTRACTOR:

COOPER AERIAL OF PHOENIX, INC.
4621 North 16th Street, Suite C-315
Phoenix, Arizona 85016

SHEET 8 OF 9 | PHOTO DATE: 07/12/90

FLOOD CONTROL DISTRICT OF MARICOPA COUNTY

FLOOD DELINEATION STUDY OF EAST MARICOPA FLOODWAY

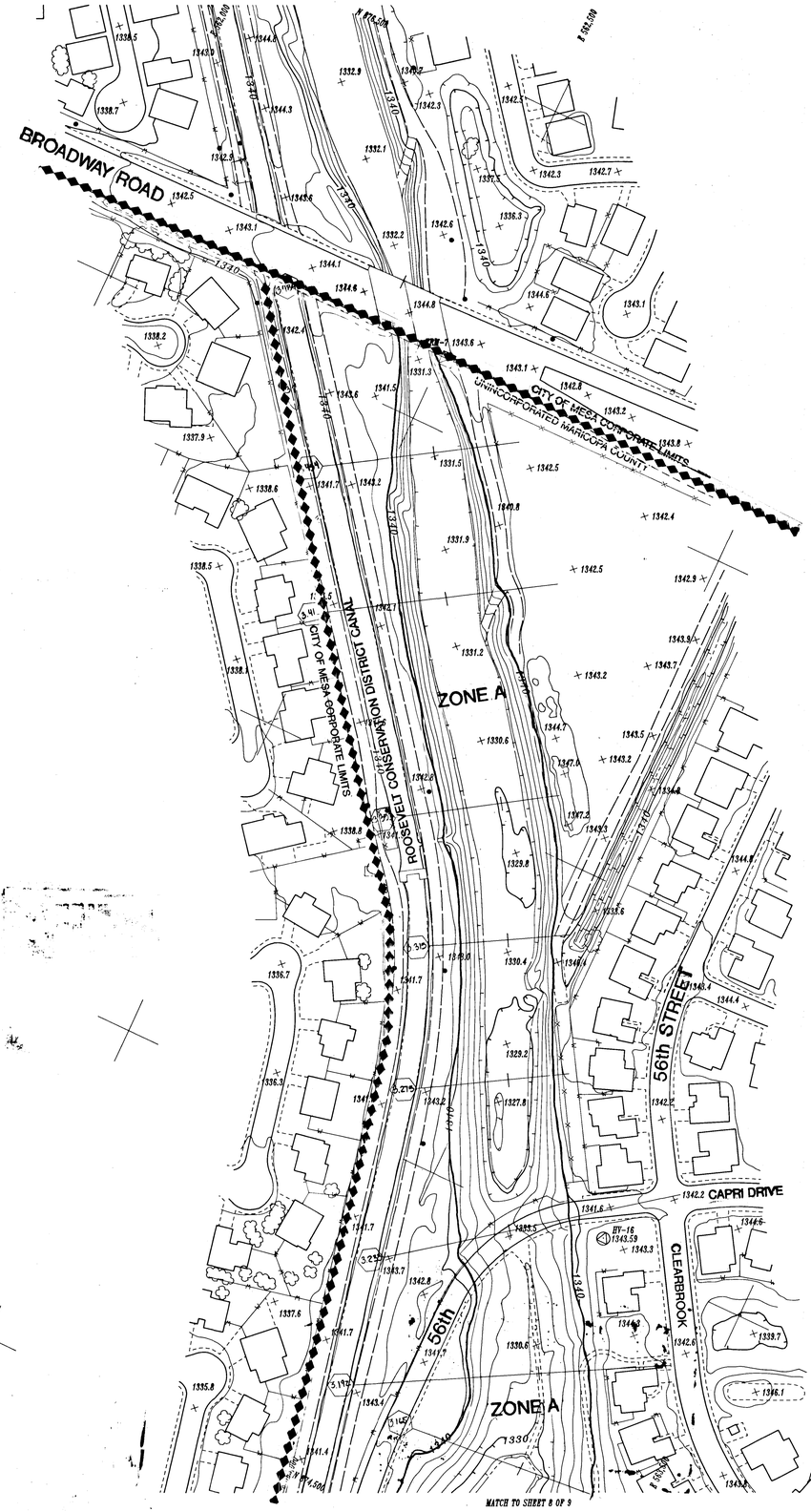

LEGEND

100-Yr Floodplain Boundary	
Hydraulic Center	
Cross Section	1.00 — 1.00
Elevation Reference Marks	ERM #1 1335.75
Zone Designations	ZONE A

ELEVATION REFERENCE MARKS

I.D. NUMBER	DESCRIPTION/LOCATION
ERM #7 1345.40	CHISELED [X] SOUTH OF WALL ON SE CORNER OF BRIDGE AT BROADWAY AND EAST MARICOPA FLOODWAY.

INDEX MAP

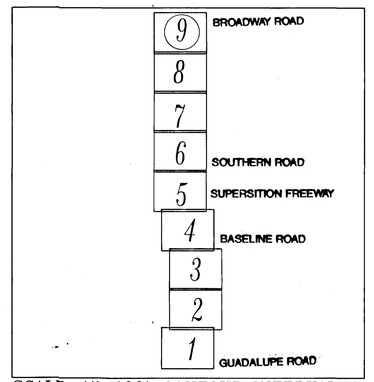

SCALE: 1"=100' CONTOUR INTERVAL: 2'

N

100 50 0 100 200 300

STUDY CONTRACTOR:

COOPER AERIAL OF PHOENIX, INC.
4621 North 16th Street, Suite C-315
Phoenix, Arizona 85016

PORTION OF NW4 SEC26 T1NR6E

SHEET 9 OF 9 | PHOTO DATE: 07 / 12 / 90