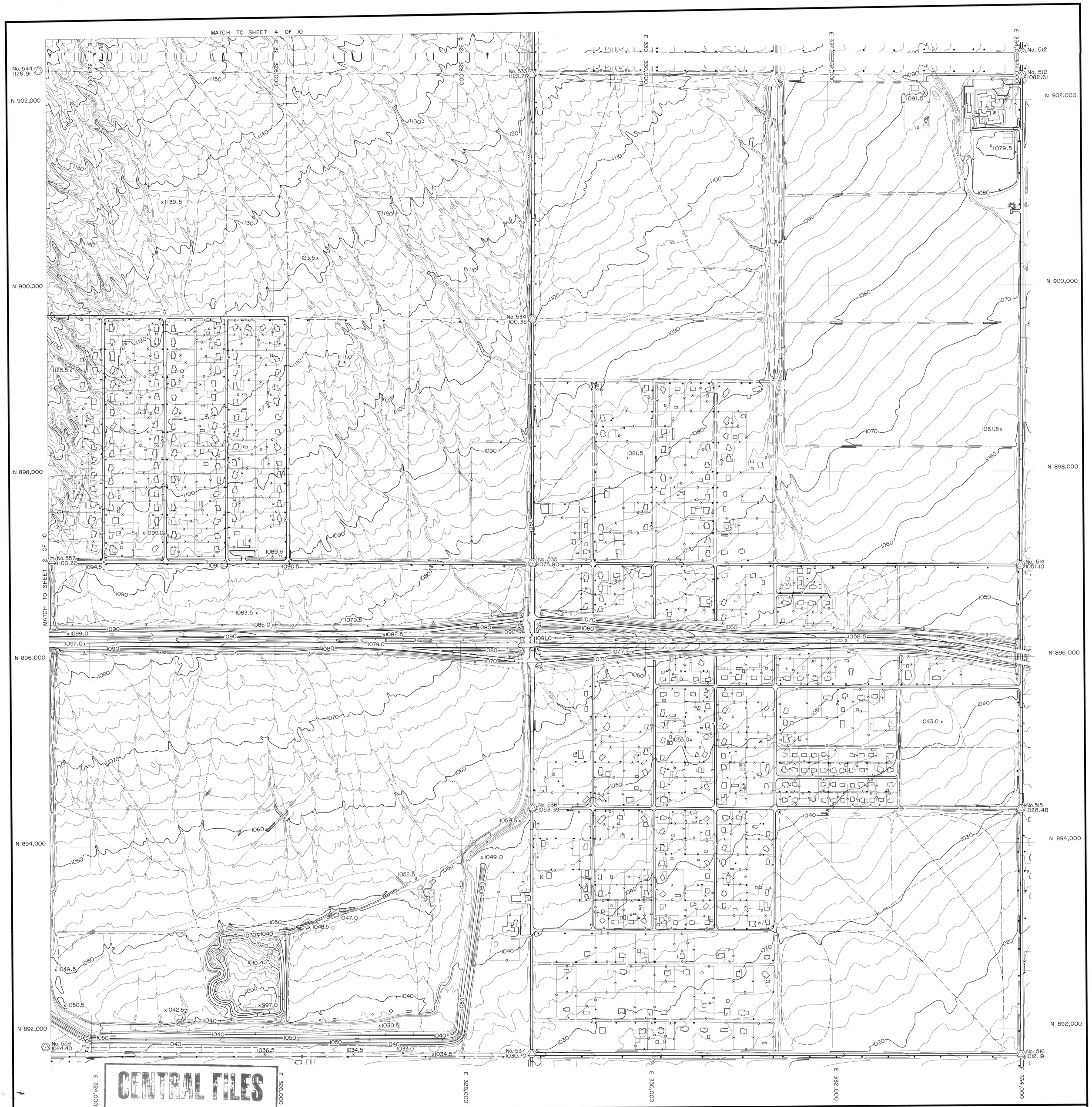

CENTRAL FILES
DRAWER # 312

Cooper Aerial Survey Co.
4621 N. 16TH STREET, SUITE A-102
PHOENIX, ARIZONA 85016, (602) 266-2279

SCALE: 1" = 400'
400 200 0 400 800
CONTOUR INTERVAL: 2 FEET

WHITE TANKS STRUCTURES NO. 3 & 4 TOPOS
COOPER AERIAL
FLOWN 1987 FCD 87-34

MARICOPA COUNTY
FLOOD CONTROL DISTRICT

DATE OF PHOTOGRAPHY:
8-12-87

	R2W	
T2N	32	33
T1N	5	4

SHEET 1 OF 10

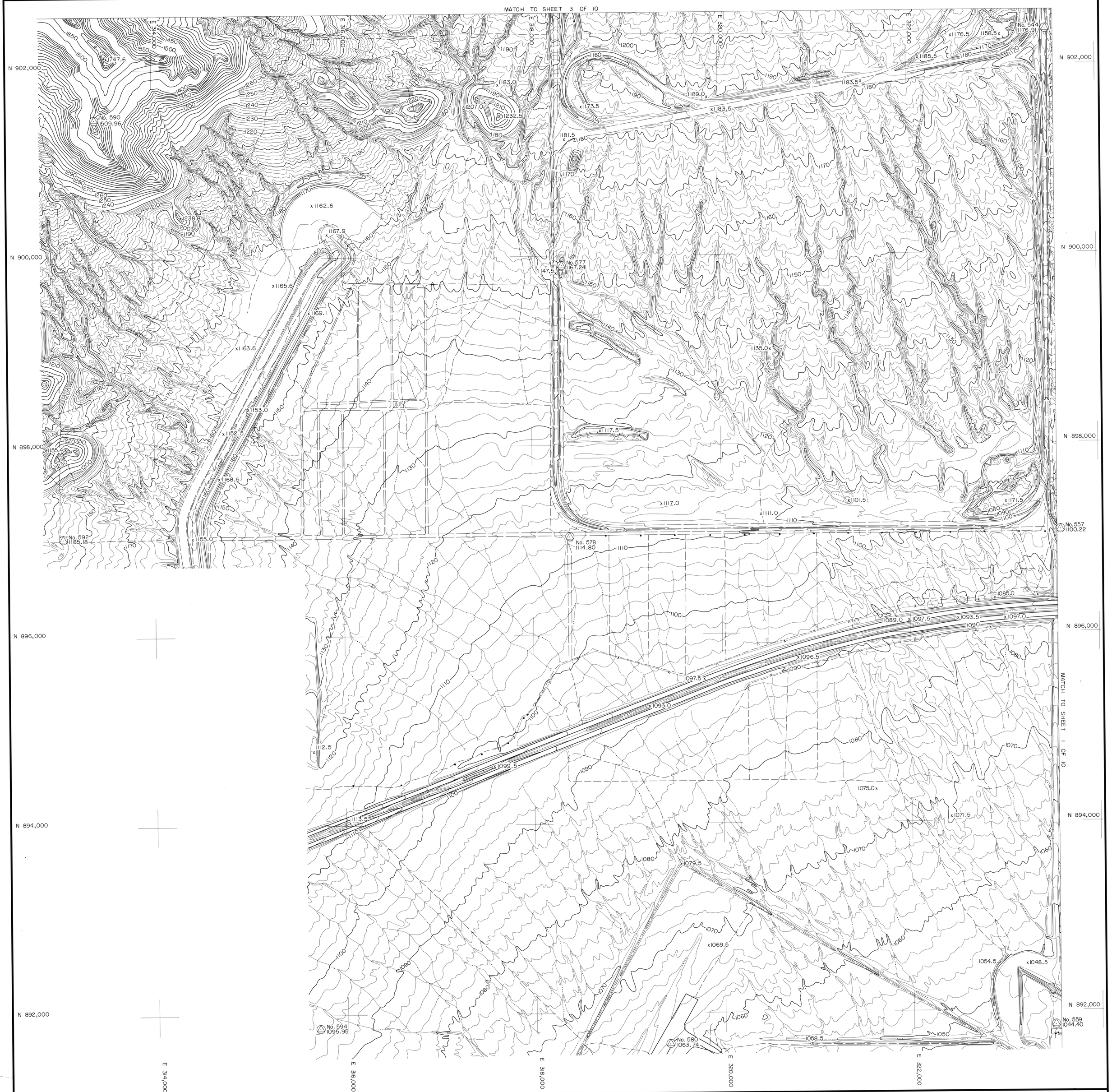

Cooper Aerial Survey Co.
4621 N. 16TH STREET, SUITE A-102
PHOENIX, ARIZONA 85016, (602) 266-2279

SCALE: 1" = 400'
400 200 0 400 800
CONTOUR INTERVAL: 2 FEET

MARICOPA COUNTY
FLOOD CONTROL DISTRICT

DATE OF PHOTOGRAPHY:
8-12-87

	R3W	R2W
T2N	36	31
T1N	2, 1	6

SHEET 2 OF 10

Cooper Aerial Survey Co.
4621 N. 16TH STREET, SUITE A-102
PHOENIX, ARIZONA 85016, (602) 266-2279

SCALE: 1" = 400'
400 200 0 400 800
CONTOUR INTERVAL: 2 FEET

MARICOPA COUNTY

FLOOD CONTROL DISTRICT

DATE OF PHOTOGRAPHY:
8-12-87

	R3W	R2W
T2N	24	19
	25	30

SHEET 3 OF 10

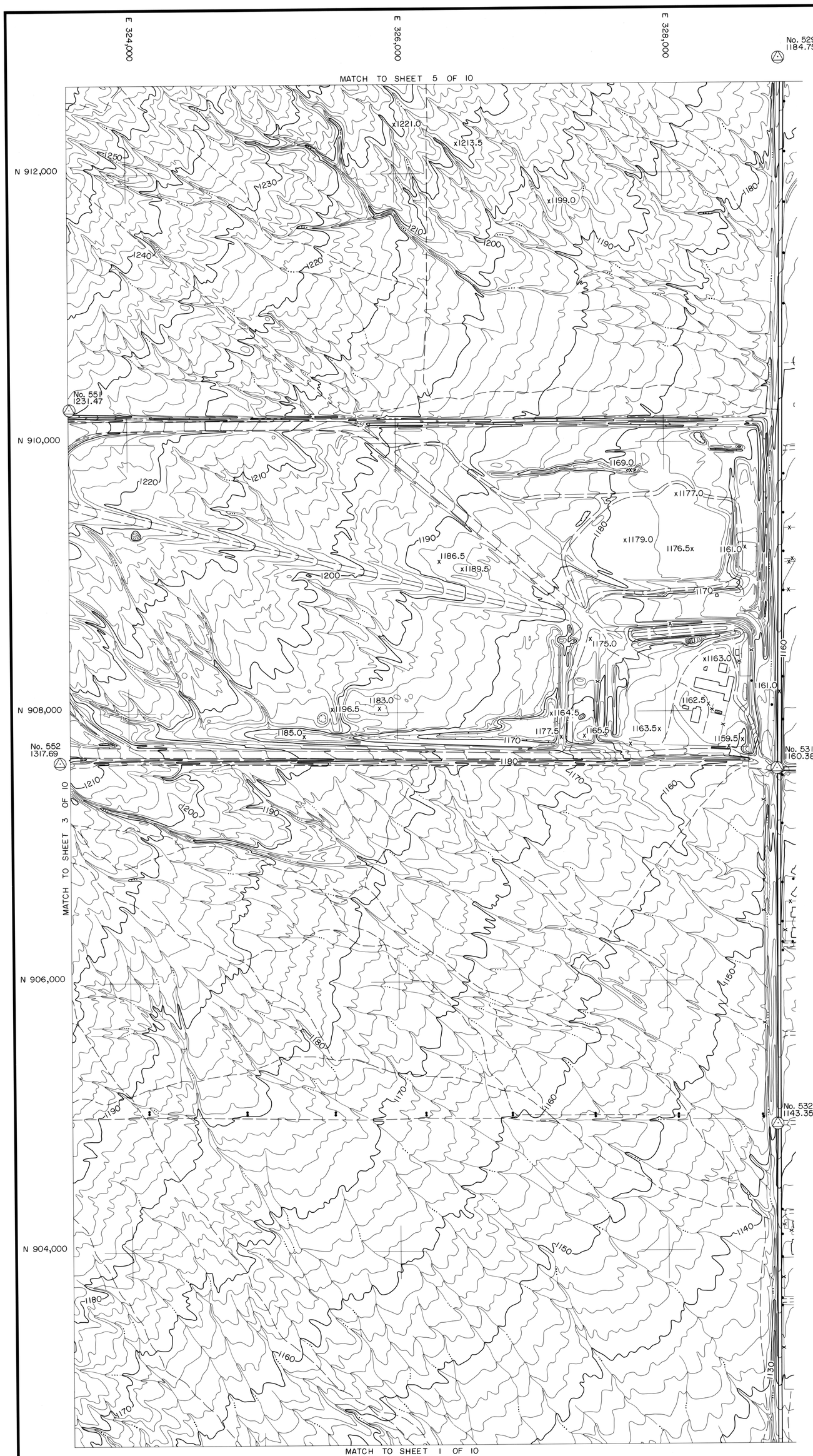

Cooper Aerial Survey Co.
4621 N. 16TH STREET, SUITE A-102
PHOENIX, ARIZONA 85016, (602) 266-2279

SCALE: 1" = 400'
400 200 0 400 800
CONTOUR INTERVAL: 2 FEET

MARICOPA COUNTY

FLOOD CONTROL DISTRICT

DATE OF PHOTOGRAPHY:
8-12-87

R2W
T2N
20 21
29 28

SHEET 4 OF 10

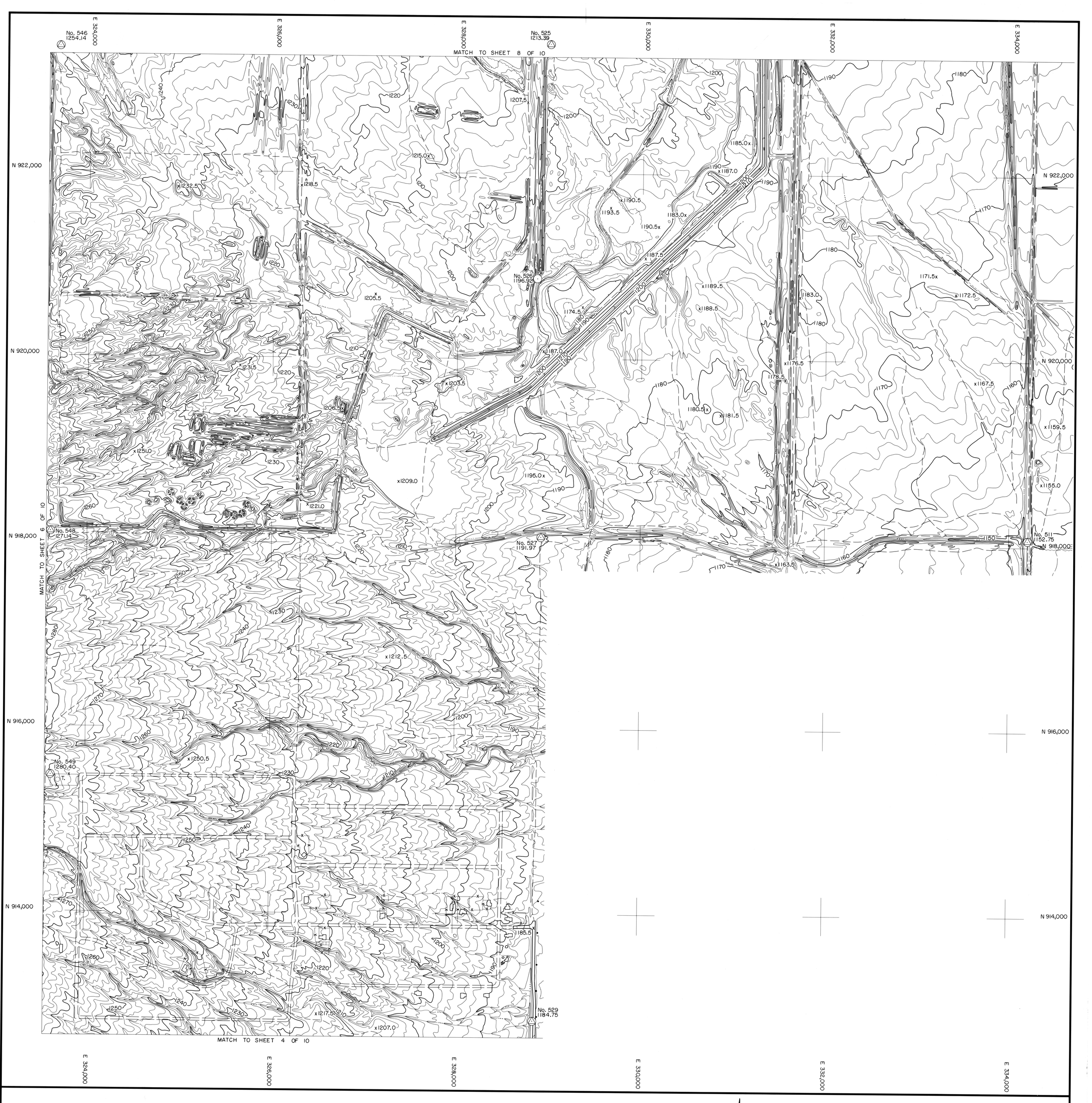

Cooper Aerial Survey Co.
4621 N. 16TH STREET, SUITE A-102
PHOENIX, ARIZONA 85016, (602) 266-2279

SCALE: 1" = 400'
400 200 0 400 800
CONTOUR INTERVAL: 2 FEET

MARICOPA COUNTY
FLOOD CONTROL DISTRICT

DATE OF PHOTOGRAPHY:
8-12-87

R2W
T2N
8 9
17 16

SHEET 5 OF 10

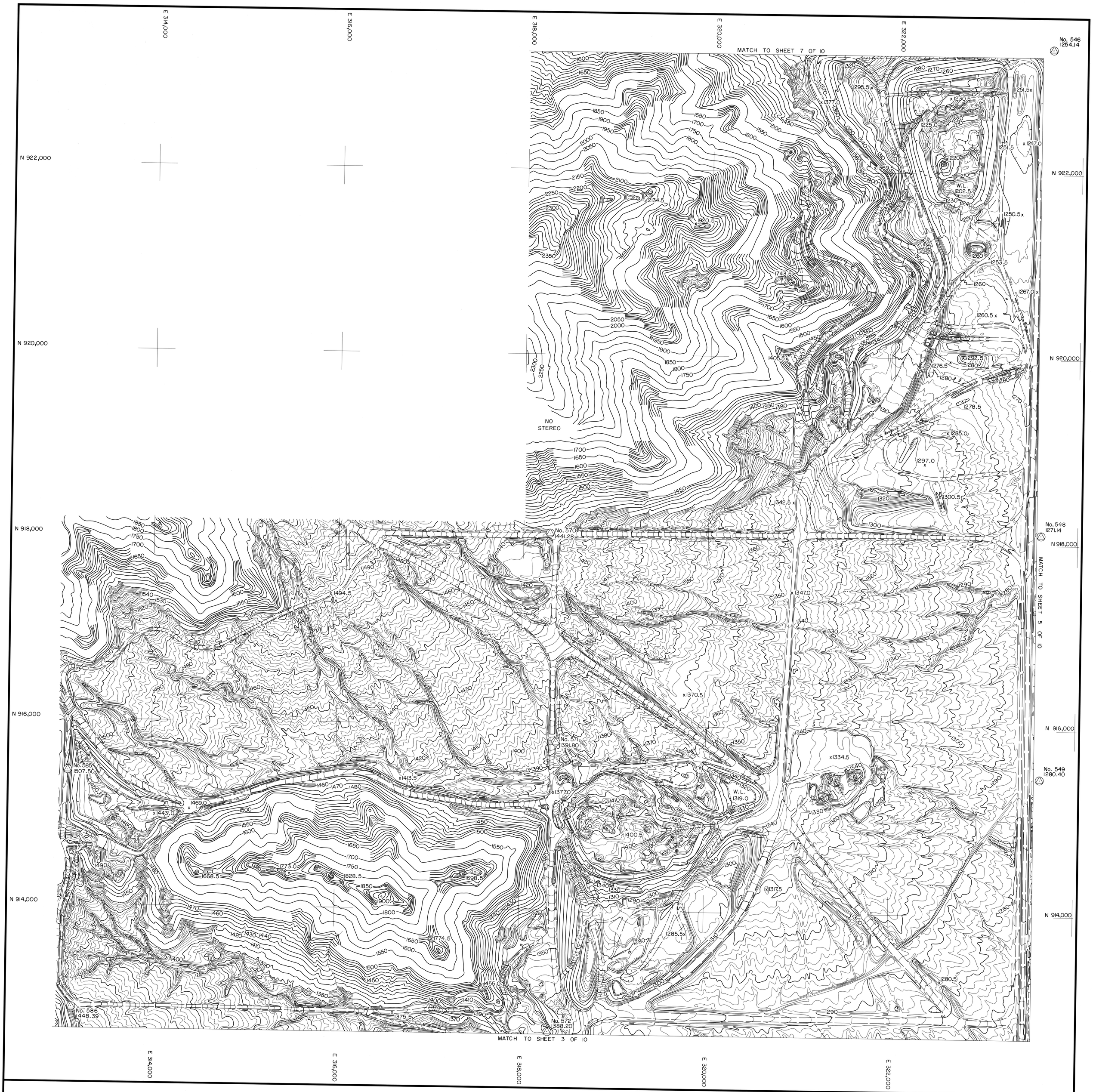

Cooper Aerial Survey Co.
4621 N. 16TH STREET, SUITE A-102
PHOENIX, ARIZONA 85016, (602) 266-2279

SCALE: 1" = 400'

400 200 0 400 800

CONTOUR INTERVAL: 2 FEET

MARICOPA COUNTY

FLOOD CONTROL DISTRICT

DATE OF PHOTOGRAPHY:
8-12-87

12	7
13	18

SHEET 6 OF 10



Cooper Aerial Survey Co.
4621 N. 16TH STREET, SUITE A-102
PHOENIX, ARIZONA 85016, (602) 266-2279

SCALE: 1" = 400'
400 200 0 400 800
CONTOUR INTERVAL: 2 FEET

MARICOPA COUNTY

FLOOD CONTROL DISTRICT

DATE OF PHOTOGRAPHY:
8-12-87

36	31
1	6

SHEET 7 OF 10

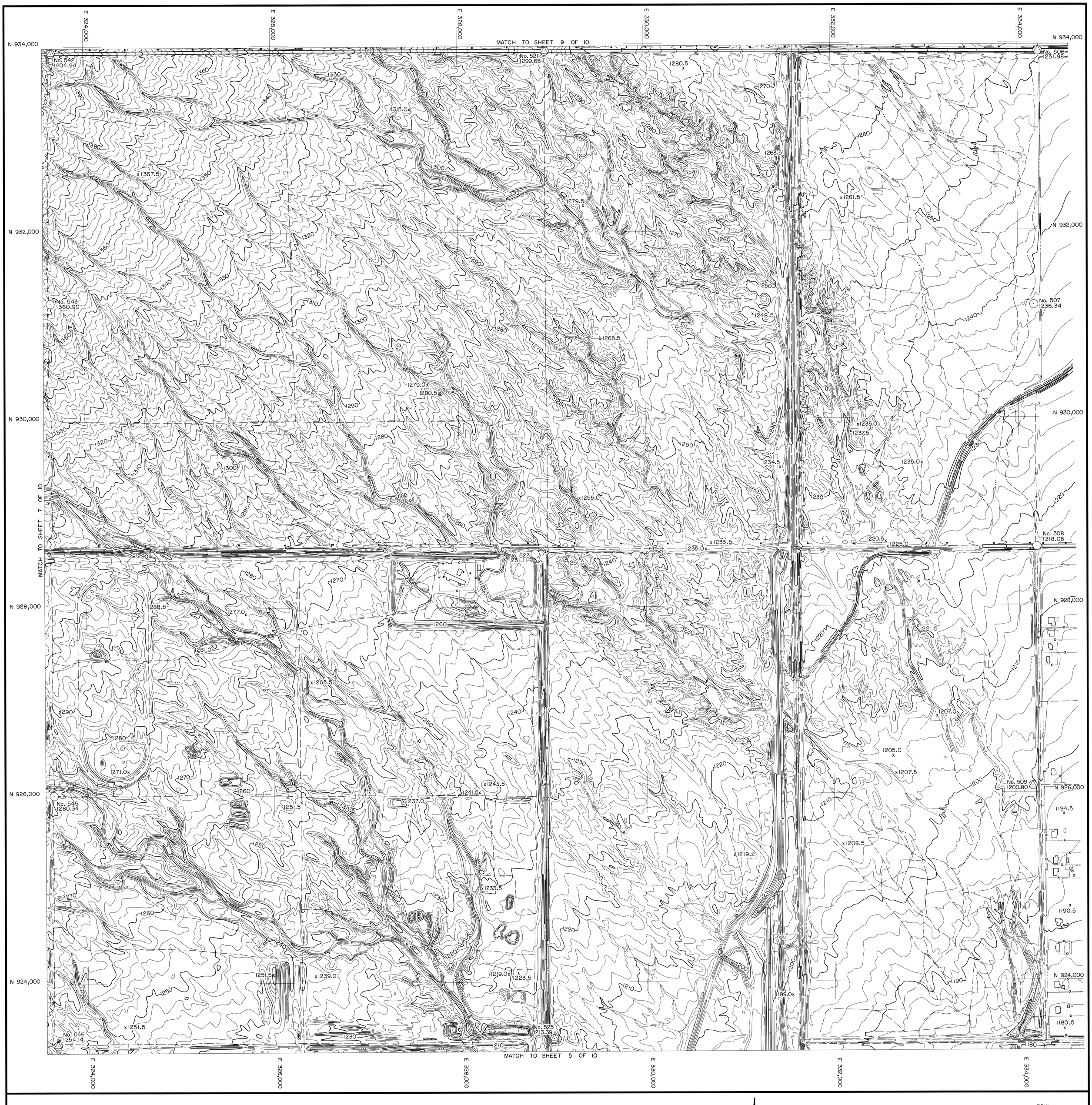

Cooper Aerial Survey Co.
4621 N. 16TH STREET, SUITE A-102
PHOENIX, ARIZONA 85016, (602) 266-2279

SCALE: 1" = 400'
400 200 0 400 800
CONTOUR INTERVAL: 2 FEET

MARICOPA COUNTY

FLOOD CONTROL DISTRICT

DATE OF PHOTOGRAPHY:
8-12-87

R2W
T3N 32 33
T2N 5 4

SHEET 8 OF 10

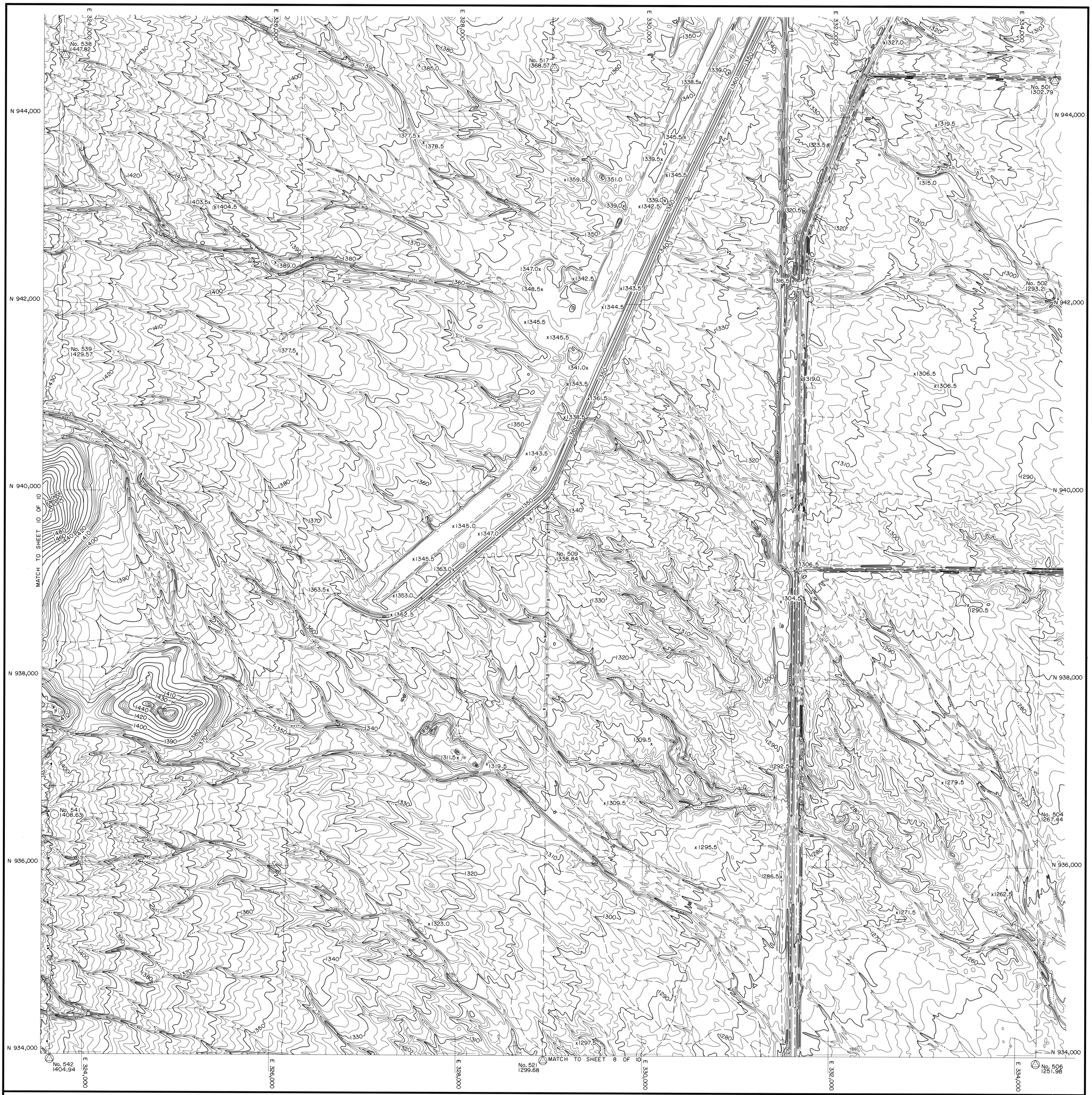

Cooper Aerial Survey Co.
4621 N. 16TH STREET, SUITE A-102
PHOENIX, ARIZONA 85016, (602) 266-2279

SCALE: 1" = 400'
400 200 0 400 800
CONTOUR INTERVAL: 2 FEET

MARICOPA COUNTY

FLOOD CONTROL DISTRICT

DATE OF PHOTOGRAPHY:
8-12-87

R2W
T3N
20 21
29 28

SHEET 9 OF 10

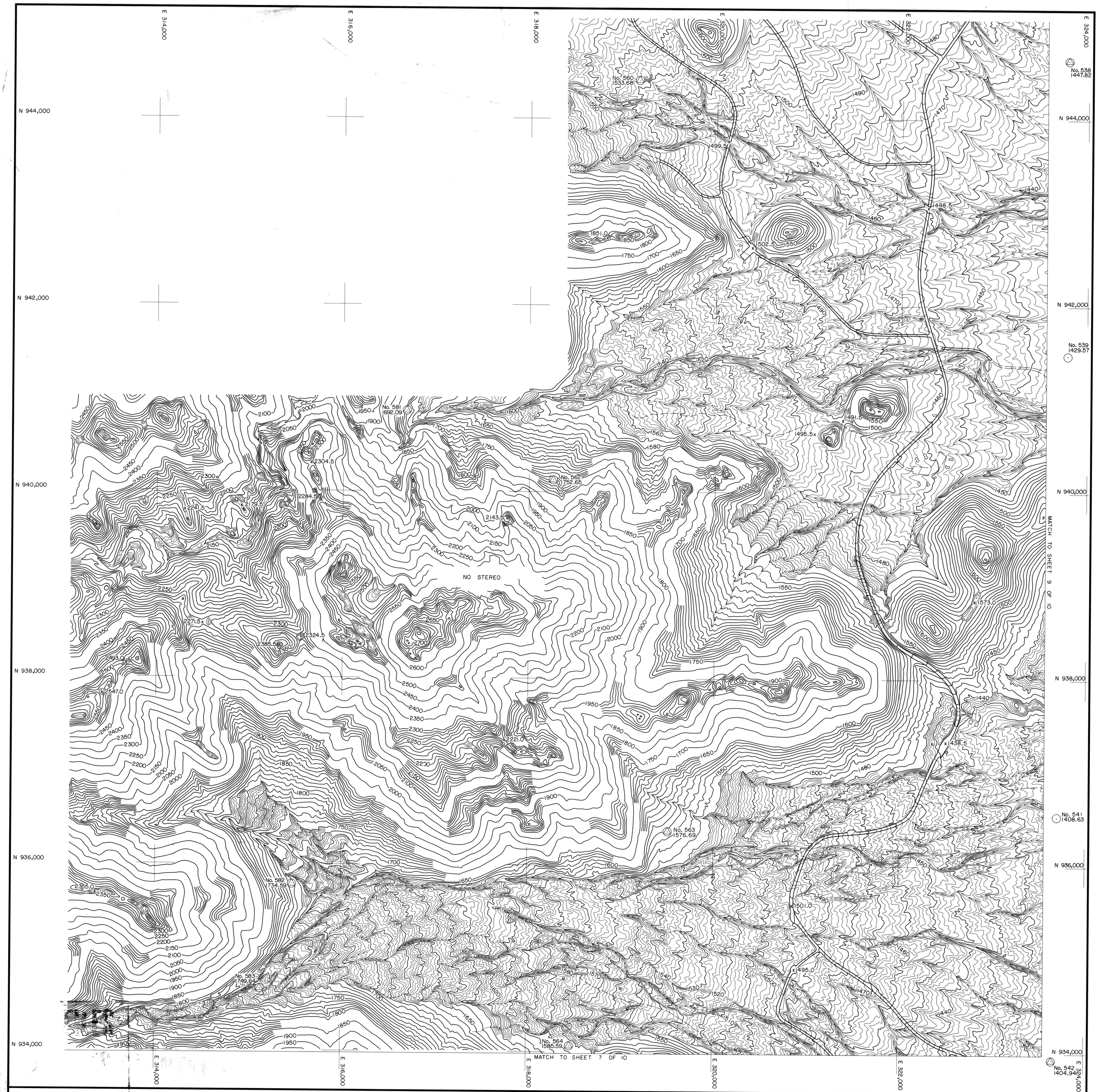

Cooper Aerial Survey Co.
4621 N. 16TH STREET, SUITE A-102
PHOENIX, ARIZONA 85016, (602) 266-2279

SCALE: 1" = 400'
400 200 0 400 800
CONTOUR INTERVAL: 2 FEET

MARICOPA COUNTY

FLOOD CONTROL DISTRICT

DATE OF PHOTOGRAPHY:
8-12-87

24	19
25	30

SHEET 10 OF 10

WHITE TANKS TOPO
1987 - COOPER

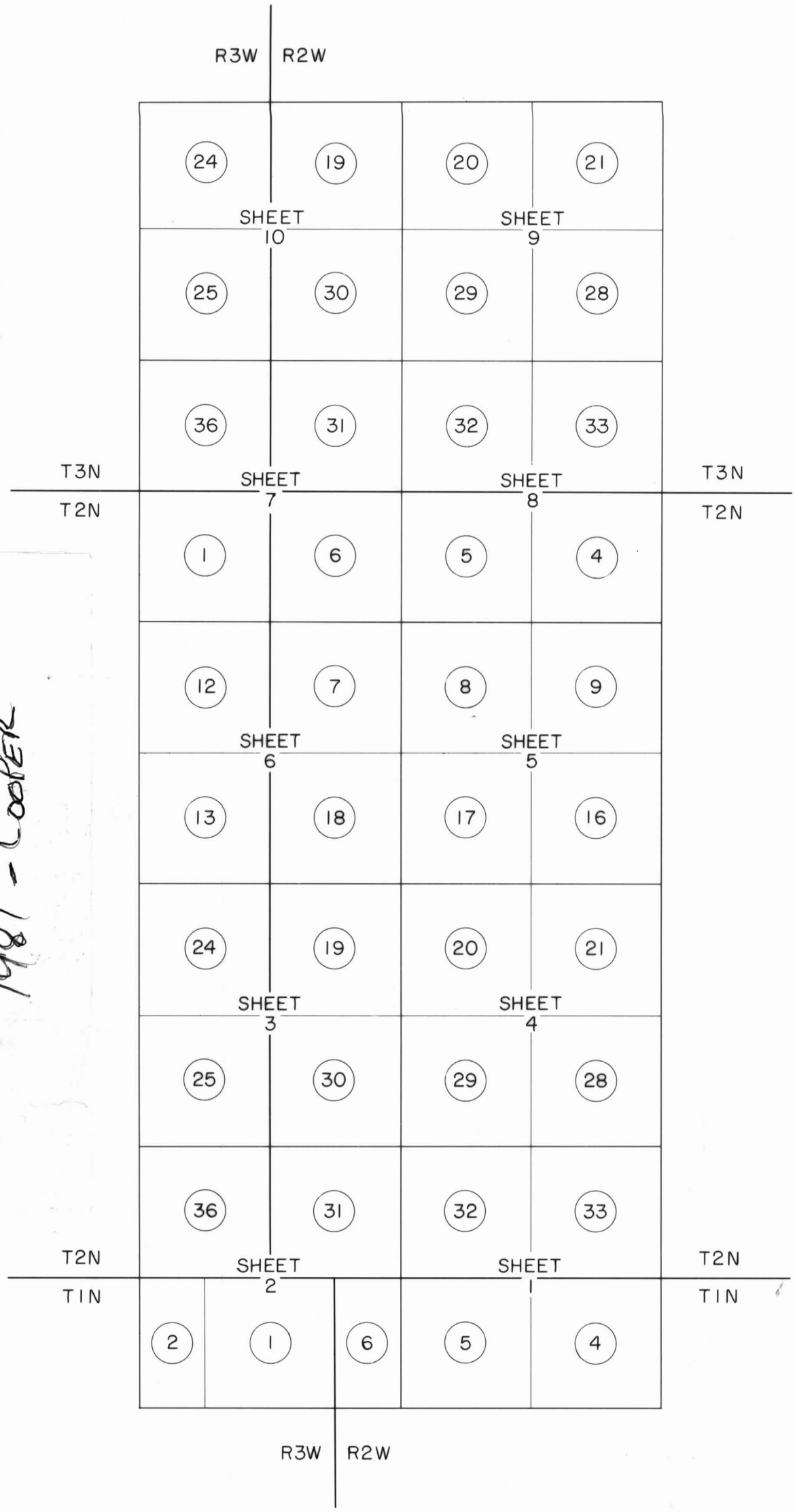

SHEET INDEX

MARICOPA COUNTY FLOOD CONTROL DISTRICT

WHITE TANK STRUCTURES NO. 3 AND 4

Scale : 1" = 400' Contour Interval : 2' Photo Date : 8-12-87

Cooper Aerial Survey Co.
4621 N. 16TH STREET, SUITE A-102
PHOENIX, ARIZONA 85016, (602) 266-2279

C.A.S. No. 870809