Waterman Wash
(Cella Barr)

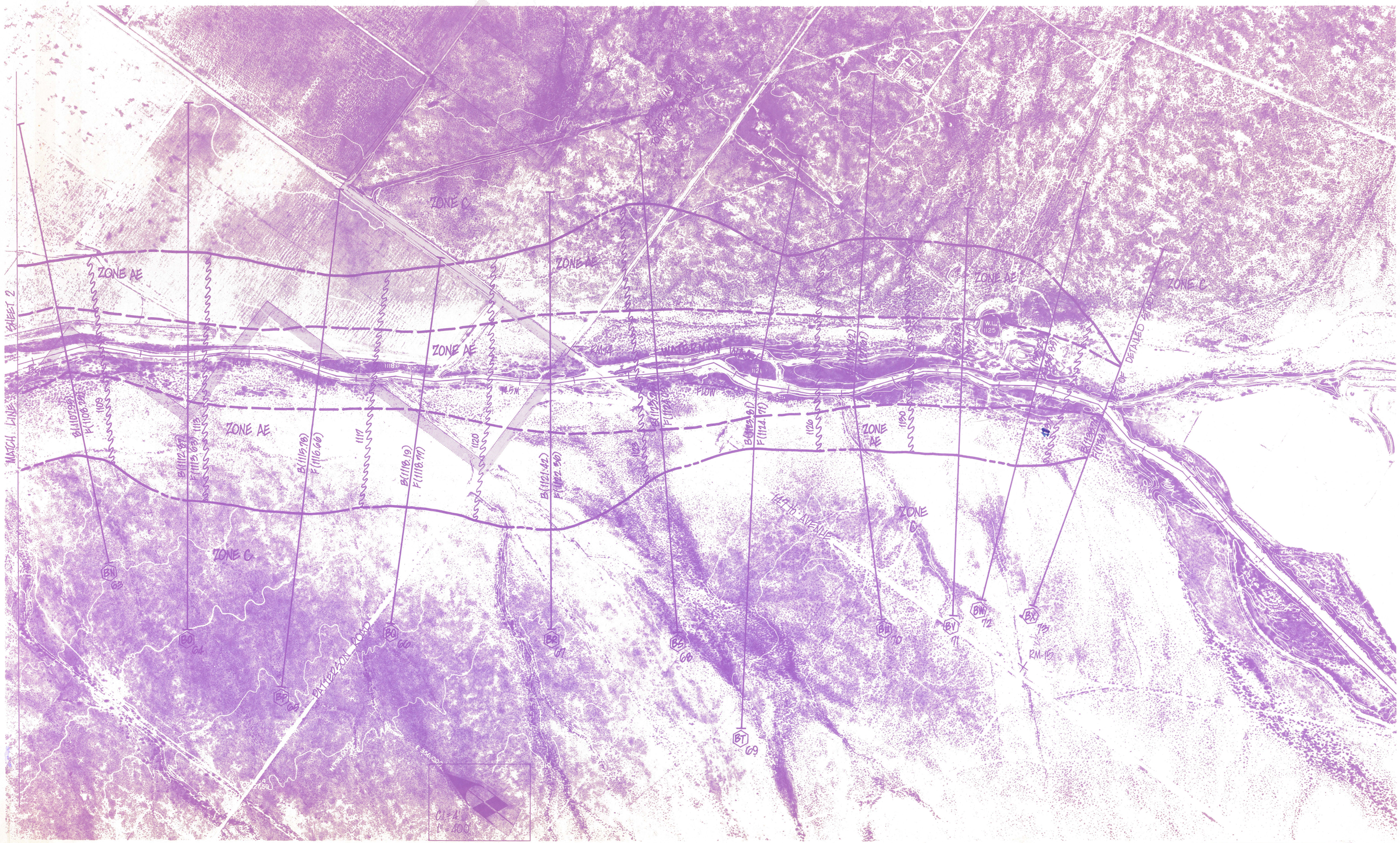

ERM 14 1,119.72

3-1/2" diameter Brass Cap stamped Department of Interior Elevation 1,120 feet Above Sea Level 8 DOR, Southeast corner of intersection Bullard Road and un-named dirt road, 36' East and 28' South of Section

ERM 15 1,146.64

3-1/2" Brass Cap located near angle point of overhead power line running Southeast to Northwest 10' + Northwest of power pole. 100' + East of dirt road close to sections 8, 9, 16 and 17, Township 3 West, Range 1 West stamped U.S. Department of Interior 9 DOR Elevation 1,147 feet Above Sea Level 1973 Geological Survey.

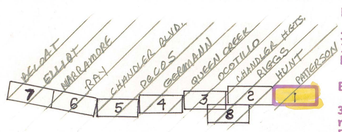

McLAIN HARBERS CO., INC.
AERIAL MAPPING & SURVEYING

LEGEND

B(1130.12) / F(1130.62)	Base Flood Elevation / Floodway Elevation
100-Year Boundary	
Floodway Boundary	
BP	Cross-section
RM-14	Elevation Reference Marks
1119.5M	River Mile
886	Base Flood Elevation
ZONE AE	Zone Designation

30

FLOOD INSURANCE STUDY WORK MAP

REVISED MAY 1990
TO DRAFTING 3-12-'91

Waterman Wash
(Detailed Study)
MARICOPA COUNTY, ARIZONA

CELLA BARR ASSOCIATES 5062 North 19th Avenue Phoenix, Arizona 85015 (602) 242-2999

Sht 1 of 8

Horiz	1" = 400'
Vert	
Fld Bk	Pg
Design	
Drawn	JL
Chkd	CAW/SA
Date	MAY 1990
Job No	04856-04-75


ZONE AE
ZONE C
ZONE D
SHEET 2
MATCH LINE
DETAILED
N 800,000
E 360,000
N 795,000
E 365,000
N 790,000
E 370,000
N 785,000
E 375,000
N 780,000
E 380,000
N 775,000
E 385,000
N 770,000
E 390,000
N 765,000
E 395,000
N 760,000
E 400,000
N 755,000
E 405,000
N 750,000
E 410,000
N 745,000
E 415,000
N 740,000
E 420,000
N 735,000
E 425,000
N 730,000
E 430,000
N 725,000
E 435,000
N 720,000
E 440,000
N 715,000
E 445,000
N 710,000
E 450,000
N 705,000
E 455,000
N 700,000
E 460,000
N 695,000
E 465,000
N 690,000
E 470,000
N 685,000
E 475,000
N 680,000
E 480,000
N 675,000
E 485,000
N 670,000
E 490,000
N 665,000
E 495,000
N 660,000
E 500,000
N 655,000
E 505,000
N 650,000
E 510,000
N 645,000
E 515,000
N 640,000
E 520,000
N 635,000
E 525,000
N 630,000
E 530,000
N 625,000
E 535,000
N 620,000
E 540,000
N 615,000
E 545,000
N 610,000
E 550,000
N 605,000
E 555,000
N 600,000
E 560,000
N 595,000
E 565,000
N 590,000
E 570,000
N 585,000
E 575,000
N 580,000
E 580,000
N 575,000
E 585,000
N 570,000
E 590,000
N 565,000
E 595,000
N 560,000
E 600,000
N 555,000
E 605,000
N 550,000
E 610,000
N 545,000
E 615,000
N 540,000
E 620,000
N 535,000
E 625,000
N 530,000
E 630,000
N 525,000
E 635,000
N 520,000
E 640,000
N 515,000
E 645,000
N 510,000
E 650,000
N 505,000
E 655,000
N 500,000
E 660,000
N 495,000
E 665,000
N 490,000
E 670,000
N 485,000
E 675,000
N 480,000
E 680,000
N 475,000
E 685,000
N 470,000
E 690,000
N 465,000
E 695,000
N 460,000
E 700,000
N 455,000
E 705,000
N 450,000
E 710,000
N 445,000
E 715,000
N 440,000
E 720,000
N 435,000
E 725,000
N 430,000
E 730,000
N 425,000
E 735,000
N 420,000
E 740,000
N 415,000
E 745,000
N 410,000
E 750,000
N 405,000
E 755,000
N 400,000
E 760,000
N 395,000
E 765,000
N 390,000
E 770,000
N 385,000
E 775,000
N 380,000
E 780,000
N 375,000
E 785,000
N 370,000
E 790,000
N 365,000
E 795,000
N 360,000
E 800,000
N 355,000
E 805,000
N 350,000
E 810,000
N 345,000
E 815,000
N 340,000
E 820,000
N 335,000
E 825,000
N 330,000
E 830,000
N 325,000
E 835,000
N 320,000
E 840,000
N 315,000
E 845,000
N 310,000
E 850,000
N 305,000
E 855,000
N 300,000
E 860,000
N 295,000
E 865,000
N 290,000
E 870,000
N 285,000
E 875,000
N 280,000
E 880,000
N 275,000
E 885,000
N 270,000
E 890,000
N 265,000
E 895,000
N 260,000
E 900,000
N 255,000
E 905,000
N 250,000
E 910,000
N 245,000
E 915,000
N 240,000
E 920,000
N 235,000
E 925,000
N 230,000
E 930,000
N 225,000
E 935,000
N 220,000
E 940,000
N 215,000
E 945,000
N 210,000
E 950,000
N 205,000
E 955,000
N 200,000
E 960,000
N 195,000
E 965,000
N 190,000
E 970,000
N 185,000
E 975,000
N 180,000
E 980,000
N 175,000
E 985,000
N 170,000
E 990,000
N 165,000
E 995,000
N 160,000
E 1,000,000
N 155,000
E 1,005,000
N 150,000
E 1,010,000
N 145,000
E 1,015,000
N 140,000
E 1,020,000
N 135,000
E 1,025,000
N 130,000
E 1,030,000
N 125,000
E 1,035,000
N 120,000
E 1,040,000
N 115,000
E 1,045,000
N 110,000
E 1,050,000
N 105,000
E 1,055,000
N 100,000
E 1,060,000
N 95,000
E 1,065,000
N 90,000
E 1,070,000
N 85,000
E 1,075,000
N 80,000
E 1,080,000
N 75,000
E 1,085,000
N 70,000
E 1,090,000
N 65,000
E 1,095,000
N 60,000
E 1,100,000
N 55,000
E 1,105,000
N 50,000
E 1,110,000
N 45,000
E 1,115,000
N 40,000
E 1,120,000
N 35,000
E 1,125,000
N 30,000
E 1,130,000
N 25,000
E 1,135,000
N 20,000
E 1,140,000
N 15,000
E 1,145,000
N 10,000
E 1,150,000
N 5,000
E 1,155,000
N 0
E 1,160,000
B(1118.19)
F(1116.06)
B(1118.19)
F(1116.44)
B(1118.19)
F(1116.77)
B(1121.42)
F(1119.30)
B(1121.42)
F(1119.73)
B(1121.42)
F(1119.96)
B(1121.42)
F(1120.17)
B(1121.42)
F(1120.36)
B(1121.42)
F(1120.54)
B(1121.42)
F(1120.71)
B(1121.42)
F(1120.87)
B(1121.42)
F(1121.02)
B(1121.42)
F(1121.17)
B(1121.42)
F(1121.31)
B(1121.42)
F(1121.44)
B(1121.42)
F(1121.57)
B(1121.42)
F(1121.69)
B(1121.42)
F(1121.81)
B(1121.42)
F(1121.92)
B(1121.42)
F(1122.03)
B(1121.42)
F(1122.14)
B(1121.42)
F(1122.24)
B(1121.42)
F(1122.34)
B(1121.42)
F(1122.44)
B(1121.42)
F(1122.53)
B(1121.42)
F(1122.62)
B(1121.42)
F(1122.71)
B(1121.42)
F(1122.80)
B(1121.42)
F(1122.88)
B(1121.42)
F(1122.96)
B(1121.42)
F(1123.04)
B(1121.42)
F(1123.12)
B(1121.42)
F(1123.19)
B(1121.42)
F(1123.27)
B(1121.42)
F(1123.34)
B(1121.42)
F(1123.41)
B(1121.42)
F(1123.48)
B(1121.42)
F(1123.54)
B(1121.42)
F(1123.61)
B(1121.42)
F(1123.67)
B(1121.42)
F(1123.73)
B(1121.42)
F(1123.79)
B(1121.42)
F(1123.85)
B(1121.42)
F(1123.91)
B(1121.42)
F(1123.96)
B(1121.42)
F(1124.02)
B(1121.42)
F(1124.07)
B(1121.42)
F(1124.12)
B(1121.42)
F(1124.17)
B(1121.42)
F(1124.22)
B(1121.42)
F(1124.27)
B(1121.42)
F(1124.32)
B(1121.42)
F(1124.36)
B(1121.42)
F(1124.41)
B(1121.42)
F(1124.45)
B(1121.42)
F(1124.49)
B(1121.42)
F(1124.53)
B(1121.42)
F(1124.57)
B(1121.42)
F(1124.61)
B(1121.42)
F(1124.65)
B(1121.42)
F(1124.69)
B(1121.42)
F(1124.73)
B(1121.42)
F(1124.76)
B(1121.42)
F(1124.80)
B(1121.42)
F(1124.83)
B(1121.42)
F(1124.87)
B(1121.42)
F(1124.90)
B(1121.42)
F(1124.93)
B(1121.42)
F(1124.96)
B(1121.42)
F(1125.00)
B(1121.42)
F(1125.03)
B(1121.42)
F(1125.06)
B(1121.42)
F(1125.09)
B(1121.42)
F(1125.12)
B(1121.42)
F(1125.14)
B(1121.42)
F(1125.17)
B(1121.42)
F(1125.20)
B(1121.42)
F(1125.23)
B(1121.42)
F(1125.25)
B(1121.42)
F(1125.28)
B(1121.42)
F(1125.30)
B(1121.42)
F(1125.33)
B(1121.42)
F(1125.35)
B(1121.42)
F(1125.38)
B(1121.42)
F(1125.40)
B(1121.42)
F(1125.42)
B(1121.42)
F(1125.45)
B(1121.42)
F(1125.47)
B(1121.42)
F(1125.49)
B(1121.42)
F(1125.51)
B(1121.42)
F(1125.53)
B(1121.42)
F(1125.55)
B(1121.42)
F(1125.57)
B(1121.42)
F(1125.59)
B(1121.42)
F(1125.61)
B(1121.42)
F(1125.63)
B(1121.42)
F(1125.65)
B(1121.42)
F(1125.67)
B(1121.42)
F(1125.69)
B(1121.42)
F(1125.71)
B(1121.42)
F(1125.72)
B(1121.42)
F(1125.74)
B(1121.42)
F(1125.76)
B(1121.42)
F(1125.78)
B(1121.42)
F(1125.79)
B(1121.42)
F(1125.81)
B(1121.42)
F(1125.83)
B(1121.42)
F(1125.84)
B(1121.42)
F(1125.86)
B(1121.42)
F(1125.87)
B(1121.42)
F(1125.89)
B(1121.42)
F(1125.90)
B(1121.42)
F(1125.92)
B(1121.42)
F(1125.93)
B(1121.42)
F(1125.95)
B(1121.42)
F(1125.96)
B(1121.42)
F(1125.98)
B(1121.42)
F(1125.99)
B(1121.42)
F(1126.01)
B(1121.42)
F(1126.02)
B(1121.42)
F(1126.03)
B(1121.42)
F(1126.05)
B(1121.42)
F(1126.06)
B(1121.42)
F(1126.07)
B(1121.42)
F(1126.09)
B(1121.42)
F(1126.10)
B(1121.42)
F(1126.11)
B(1121.42)
F(1126.12)
B(1121.42)
F(1126.14)
B(1121.42)
F(1126.15)
B(1121.42)
F(1126.16)
B(1121.42)
F(1126.17)
B(1121.42)
F(1126.18)
B(1121.42)
F(1126.20)
B(1121.42)
F(1126.21)
B(1121.42)
F(1126.22)
B(1121.42)
F(1126.23)
B(1121.42)
F(1126.24)
B(1121.42)
F(1126.25)
B(1121.42)
F(1126.26)
B(1121.42)
F(1126.27)
B(1121.42)
F(1126.28)
B(1121.42)
F(1126.29)
B(1121.42)
F(1126.30)
B(1121.42)
F(1126.31)
B(1121.42)
F(1126.32)
B(1121.42)
F(1126.33)
B(1121.42)
F(1126.34)
B(1121.42)
F(1126.35)
B(1121.42)
F(1126.36)
B(1121.42)
F(1126.37)
B(1121.42)
F(1126.38)
B(1121.42)
F(1126.39)
B(1121.42)


CHANDLER HEIGHTS ROAD
122nd AVENUE
N 808,000
E 338,000
HV-6
1096.55
ZONE C
ZONE AE
1100
1095
1090
1085
1080
1075
1070
1065
1060
1055
1050
1045
1040
1035
1030
1025
1020
1015
1010
1005
1000
995
990
985
980
975
970
965
960
955
950
945
940
935
930
925
920
915
910
905
900
895
890
885
880
875
870
865
860
855
850
845
840
835
830
825
820
815
810
805
800
795
790
785
780
775
770
765
760
755
750
745
740
735
730
725
720
715
710
705
700
695
690
685
680
675
670
665
660
655
650
645
640
635
630
625
620
615
610
605
600
595
590
585
580
575
570
565
560
555
550
545
540
535
530
525
520
515
510
505
500
495
490
485
480
475
470
465
460
455
450
445
440
435
430
425
420
415
410
405
400
395
390
385
380
375
370
365
360
355
350
345
340
335
330
325
320
315
310
305
300
295
290
285
280
275
270
265
260
255
250
245
240
235
230
225
220
215
210
205
200
195
190
185
180
175
170
165
160
155
150
145
140
135
130
125
120
115
110
105
100
95
90
85
80
75
70
65
60
55
50
45
40
35
30
25
20
15
10
5
0
B(1093.33)
F(1093.61)
B(1093.23)
F(1093.51)
B(1093.13)
F(1093.41)
B(1093.03)
F(1092.93)
B(1092.93)
F(1092.83)
B(1092.83)
F(1092.73)
B(1092.73)
F(1092.63)
B(1092.63)
F(1092.53)
B(1092.53)
F(1092.43)
B(1092.43)
F(1092.33)
B(1092.33)
F(1092.23)
B(1092.23)
F(1092.13)
B(1092.13)
F(1092.03)
B(1092.03)
F(1091.93)
B(1091.93)
F(1091.83)
B(1091.83)
F(1091.73)
B(1091.73)
F(1091.63)
B(1091.63)
F(1091.53)
B(1091.53)
F(1091.43)
B(1091.43)
F(1091.33)
B(1091.33)
F(1091.23)
B(1091.23)
F(1091.13)
B(1091.13)
F(1091.03)



ERM 9 1,053.59

Chiselled 2"x2" "+" on top of a 5'x4'x0.50' concrete block wall 80' North and 60' + East of section corners 13, 14, 23 & 24, Township 2 South, Range 2 West. Concrete marked "26 De Enero 1967".

ERM 10 1,053.59

Chiselled 2"x2" "+" on top of headwall for irrigation canal Southeast corner of intersection Chandler Heights Road and dirt road, 300' + West and 25' + North of section corner 23, 24, 25 & 26, Township 2 South, Range 2 West.

LEGEND

- 100-Year Boundary
- Floodway Boundary
- (AV) Cross-section
- RM-10 Elevation Reference Marks
- B(1054.64) / F(1054.72) Base Flood Elevation / Floodway Elevation
- 10.0 M River Mile
- 885 Base Flood Elevation
- ZONE AE Zone Designation

SHEET INDEX

McLAIN HARBERS CO., INC.
AERIAL MAPPING & SURVEYING
1665 E. 18th St. Suite 102
Tucson, Arizona 85719

FLOOD INSURANCE STUDY WORK MAP

REVISED MAY 1990

Waterman Wash
(Detailed Study)
MARICOPA COUNTY, ARIZONA

CBA CELLA BARR ASSOCIATES
5062 North 19th Avenue
Phoenix, Arizona 85015
(602) 242-2999

Sht 3 of 8

Horiz. 1" = 400'
Vert.
Fld. Bk. Pg.
Design
Drawn JL
Chkd. CAW/SA
Date MAY 1988
Job No. 04856-04-75

MATCH LINE SHEET 5

MATCH LINE SHEET 3

GERMANN ROAD

RAINBOW VALLEY ROAD

QUEEN CREEK ROAD

APPROX. CORPORATE LIMIT TOWN OF GOODYEAR

APPROX. LIMIT TOWN OF GOODYEAR

AVENUE

Should be +100

B(992.87) F(990.50)

B(1000.10) F(1001.31)

B(1002.76) F(1001.76)

B(1009.22) F(1010.16)

B(1010.88) F(1011.61)

B(1013.82) F(1014.04)

B(1020.79) F(1021.25)

B(1020.58) F(1021.04)

B(1022.62) F(1023.11)

B(1023.96) F(1024.67)

C.I. = 4'
1" = 400'

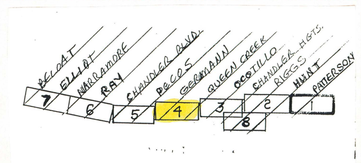

McLAIN HARBERS CO., INC.
AERIAL MAPPING & SURVEYING
1665 E. 18th St. Suite 102
Tucson Arizona 85719

ERM 6 991.46

Chiselled 2"x2" "+" on top of catch basin for a 1-1/2 foot concrete pipe, and 200' + East of approximate Section Corner for 3, 4, 9, 10, Township 2 West, Range 2 West.

LEGEND

- 100-Year Boundary
- Floodway Boundary
- Cross-section
- RM-6 — Elevation Reference Marks
- B(1020.12) / F(1020.32) — Base Flood Elevation / Floodway Elevation
- 70M — River Mile
- 885 — Base Flood Elevation
- ZONE AE — Zone Designation

REVISED MAY 1990

FLOOD INSURANCE STUDY WORK MAP

Waterman Wash

(Detailed Study)

MARICOPA COUNTY, ARIZONA

CELLA BARR ASSOCIATES

Horiz. 1" = 400'
Ver.
Fld Bk Pg
Design
Drawn JL
Chkd CAW
Date MAY 1988
Job No 04856-04-75
Sht 4
Of 8

MATCH LINE

SHEET 6

MATCH LINE

SHEET 8

COLLEEN CREEK ROAD

CORPORATE LIMIT TOWN OF GOODYEAR

N 825,000

N 824,000

C.I. = 4'
1" = 400'

SHEET INDEX

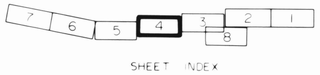

McLAIN HARBERS CO., INC.
AERIAL MAPPING & SURVEYING
1665 E. 18th St. Suite 102
Tucson Arizona 85719

ERM 6 991.46

Chiselled 2"x2" "+" on top of catch basin for a 1-1/2 foot concrete pipe, and 200' + East of approximate Section Corner for 3, 4, 9, 10, Township 2 West, Range 2 West.

LEGEND

- B(1020.12) / F(1020.32) — Base Flood Elevation / Floodway Elevation
- 100-Year Boundary
- Floodway Boundary
- Cross-section
- RM-6 — Elevation Reference Marks
- 70 M — River Mile
- 885 — Base Flood Elevation
- ZONE AE — Zone Designation

FLOOD INSURANCE STUDY WORK MAP

REVISED MAY 1990

Waterman Wash

(Detailed Study)

MARICOPA COUNTY, ARIZONA

CELLA BARR ASSOCIATES
5062 North 19th Avenue
Phoenix, Arizona 85015
(602) 242-2999

Sht 4 of 8

Horiz	1" = 400'
Vert	
Fld. Bk.	Pg.
Design	
Drawn	
Chkd.	CAW
Date	MAY 1986
Job No.	04856-04-75


MATCH LINE - SHEET 6
ZONE C
ZONE AE
ZONE
ZONE C
ZONE C
ZONE AE
ZONE C
ZONE AE
ZONE C
ZONE C
ZONE C

ERM 3 904.49

G.L.O. Brass Cap at intersection Narramore and Airport Roads, 1 foot below pavement, section corner 13, 18, 19, and 24, Township 1 South, Range 2 West/Range 3 West.

ERM 4 910.50

Chiselled "+" on South end of headwall on East side of Airport Road, 245 feet North of Intersection Airport and Ray Roads.

McMAIN HARBERS CO., INC.
AERIAL MAPPING & SURVEYING
720 W. Prince Rd.
Tucson, Arizona 85705

SHEET INDEX

LEGEND

- 100-Year Boundary
- Floodway Boundary
- Cross-section (E)
- RM-1 Elevation Reference Marks
- B(1012.12) / F(1012.19) Base Flood Elevation / Floodway Elevation
- 1.0M River Mile
- 885 Base Flood Elevation
- ZONE AE Zone Designation

Use of the information contained on this map for any purpose other than that for which it was intended is at the user's own risk. Cella Barr Associates and Coconino County assume no responsibility for any decision made or action taken based on the information contained on this map.

Arizona Blue Stake, Inc. CALL FOR THE BLUE STAKES Six Digits Center CALL COLLECT 792-2211

REVISED MAY, 1990

FLOOD INSURANCE STUDY WORK MAP

Waterman Wash
(Detailed Study)
MARICOPA COUNTY, ARIZONA

CELLA BARR ASSOCIATES
5082 North 19th Avenue
Phoenix, Arizona 85015
(602) 242-2999

Horiz.	1"=400'
Vert.	
Fld. Bk.	Pg.
Design	SA
Drawn	DAL
Chkd.	
Date	MAY, 1990
Job No.	04856-04-79
Sht.	6
Of	8

RM-1

RM-2

NW of Sec. 18 T5-2W

ELOAT

AIRPORT ROAD

RIVER

FLOW

GILA

END OF DETAILED STUDY

B(864.53) F(865.27)

866

B(1010.03) F(1010.59)

870

B(875.00) F(877.21)

B(875.00) F(877.21)

B(875.00) F(877.21)

RM-1

RM-2

RIVER

GILA

WATERMAN WASH

ZONE AE

AIRPORT ROAD

EAGLE MOUNTAIN ROAD

MARICOPA ROAD

MATCH SHEET 6

B(864.53)
F(865.21)

V=400
CL=34

ERM 1 859.34

Section corner 1, 2, 11 and 12, Township 1 South, Range 3 West, Brass Cap in handhole at intersection of Beloat and Dean Road, stamped Maricopa County Highway Department.

ERM 2 880.80

Brass Cap 1 foot above ground at Northwest corner of Intersection Airport and Elliott Roads, stamped U.S. Department of Interior Cadastral Survey Marker, Township 1 South, Range 3 West, South 12, RM 1968.

LEGEND

- 100-Year Boundary
- Floodway Boundary
- Cross-section (E)
- RM-1 Elevation Reference Marks
- B(1012.12) / F(1012.19) Base Flood Elevation / Floodway Elevation
- 10M River Mile
- 885 Base Flood Elevation
- ZONE AE Zone Designation

McLAIN HARBERS CO., INC.
AERIAL MAPPING & SURVEYING
720 W. Prince Rd.
Tucson, Arizona 85705

SHEET INDEX

7 6 5 4 3 2 1 8

Use of the information contained on this document for any other than specific application to the project for which it was prepared is at the user's sole risk. Any such unauthorized use is forbidden. Users of this information, including all successors in interest, agree to indemnify and hold Cella Barr Associates, and Cella Barr Associates' officers and employees harmless from all claims, damages, losses and expenses arising out of such unauthorized use.

Arizona Blue Stake, Inc.
CALL FOR THE BLUE STAKES
792-2211
(Non-Member Operators)
CALL COLLECT

REVISED MAY, 1990

FLOOD INSURANCE STUDY WORK MAP

Waterman Wash

(Detailed Study)

MARICOPA COUNTY, ARIZONA

CBA CELLA BARR ASSOCIATES
5062 North 19th Avenue
Phoenix, Arizona 85015
(602) 242-2999

Horiz.	1" 400'
Vert.	
Fld. Bk.	Pg.
Design	SA
Drawn	DAL
Chkd.	
Date	MAY, 1990
Job No.	04856-04-79
Sht.	7
Of	8

MATCH LINE SHEET 2

ZONE AE

ZONE AE

ZONE AE

ZONE AE

ZONE A

KRAUSMAN WASH FLOODWAY

TOWN OF GOODYEAR

RICCS ROAD

BLUEWATER

BLUEWATER

E 348,000

E 344,000

N 812,000

x 1059

x 1075

x 1082

1060

1080

1080

1080

ZONE AE

ZONE C

ZONE AE

ZONE AE

ZONE AE

ZONE C

ZONE AE

ZONE C

ZONE AE

ZONE C

MATCH LINE SHEET 2

PARKER-SON ROAD

LEE MOORE AVENUE

DETAILED STUDY

W.L. 1125

RM-15

N 800,000

N 796,000

E 396,000

E 395,000

ERM 14 1,119.72

3-1/2" diameter Brass Cap stamped Department of Interior Elevation 1,120 feet Above Sea Level 8 DOR, Southeast corner of intersection Bullard Road and un-named dirt road, 36' East and 28' South of Section

ERM 15 1,146.64

3-1/2" Brass Cap located near angle point of overhead power line running Southeast to Northwest 10' + Northwest of power pole. 100' + East of dirt road close to sections 8, 9, 16 and 17, Township 3 West, Range 1 West stamped U.S. Department of Interior 9 DOR Elevation 1,147 feet Above Sea Level 1973 Geological Survey.

SHEET INDEX

LEGEND

- 100-Year Boundary
- Floodway Boundary
- Cross-section
- RM-14 Elevation Reference Marks
- B(1130.12) / F(1130.62) Base Flood Elevation / Floodway Elevation
- River Mile
- Base Flood Elevation
- ZONE AE Zone Designation

McLAIN HARBERS CO., INC.
AERIAL MAPPING & SURVEYING
1665 E 18th St. Suite 102
Tucson Arizona 85719

FLOOD INSURANCE STUDY WORK MAP

REVISED MAY 1990

30

Waterman Wash

(Detailed Study)

MARICOPA COUNTY, ARIZONA

CBA CELLA BARR ASSOCIATES
5062 North 18th Avenue
Phoenix, Arizona 85015
(602) 242-2999

Horiz.	1" = 400'
Vert.	
Fld. Bk.	Pg.
Design	
Drawn	HH
Chkd.	CAW/SA
Date	MAY 1981
Job No.	84856-04-75
Sht.	1
of	8

ERM 14 1,119.72

3-1/2" diameter Brass Cap stamped Department of Interior Elevation 1,120 feet Above Sea Level 8 DOR, Southeast corner of intersection Bullard Road and un-named dirt road, 36' East and 28' South of Section

ERM 15 1,146.64

3-1/2" Brass Cap located near angle point of overhead power line running Southeast to Northwest 10' + Northwest of power pole. 100' + East of dirt road close to sections 8, 9, 16 and 17, Township 3 West, Range 1 West stamped U.S. Department of Interior 9 DOR Elevation 1,147 feet Above Sea Level 1973 Geological Survey.

McLAIN HARBERS CO., INC.
AERIAL MAPPING & SURVEYING
1665 E. 18th St. Suite 102
Tucson Arizona 85719

SHEET INDEX

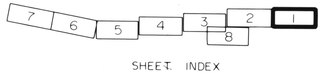

LEGEND

- 100-Year Boundary
- Floodway Boundary
- Cross-section (BP)
- Elevation Reference Marks (RM-14)
- B(1130.12) Base Flood Elevation
- F(1130.62) Floodway Elevation
- River Mile
- Base Flood Elevation
- ZONE AE Zone Designation

Waterman Wash
86 Cella Barr
Digitized photos

FLOOD INSURANCE STUDY WORK MAP

REVISED MAY 1990

Waterman Wash

(Detailed Study)

MARICOPA COUNTY, ARIZONA

CBA CELLA BARR ASSOCIATES
5062 North 19th Avenue
Phoenix, Arizona 85015
(602) 242-2999

Horiz. 1" = 400'
Vert.
Fld. Bk. Pg.
Design
Drawn JJL
Chkd. CAW/SA
Date MAY 1990
Job No. 1886-04-78
Sht. 6 Of 8


CHANDLER HEIGHTS ROAD
122nd AVENUE
N:808,000
E:356,000
HV-6
1086.55
ZONE C
ZONE AE
ZONE AE
ZONE AE
ZONE AE
ZONE C
ZONE C
ZONE AE
ZONE AE
ZONE C
TOWN OF GOODYEAR
ARIZONA AVENUE
168TH AVENUE
HALF ROAD
RILEY ROAD
MATCH LINE SHEET 8
MATCH LINE
SHEET 13
N:804,000
E:358,000
E:356,000
N:800,000
B(1093.33)
F(1093.61)
B(1093.33)
F(1093.61)
B(1070.29)
F(1070.29)
B(1093.33)
F(1093.61)
B(1093.33)
F(1093.61)
B(1093.33)
F(1093.61



ERM 9 1,053.59

Chiselled 2"x2" "+" on top of a 5'x4'x0.50' concrete block wall 80' North and 60' + East of section corners 13, 14, 23 & 24, Township 2 South, Range 2 West. Concrete marked "26 De Enero 1967".

ERM 10 1,053.59

Chiselled 2"x2" "+" on top of headwall for irrigation canal Southeast corner of intersection Chandler Heights Road and dirt road, 300' + West and 25' + North of section corner 23, 24, 25 & 26, Township 2 South, Range 2 West.

LEGEND

- 100-Year Boundary
- Floodway Boundary
- Cross-section
- RM-10 — Elevation Reference Marks
- B(1054.54) / F(1054.72) — Base Flood Elevation / Floodway Elevation
- 10.0 M — River Mile
- 885 — Base Flood Elevation
- ZONE AE — Zone Designation

SHEET INDEX

7 6 5 4 3 2 1 8

McLAIN HARBERS CO., INC.
AERIAL MAPPING & SURVEYING
1665 E. 18th St. Suite 102
Tucson, Arizona 85719

FLOOD INSURANCE STUDY WORK MAP

REVISED MAY 1990

Waterman Wash

(Detailed Study)

MARICOPA COUNTY, ARIZONA

CBA CELLA BARR ASSOCIATES
5062 North 19th Avenue
Phoenix, Arizona 85015
(602) 242-2999

Horiz.	1" = 400'
Vert.	
Fld. Bk.	Pg.
Design	
Drawn	JL
Chkd.	CAW/SA
Date	MAY 1988
Job No.	04856-04-75
Sht.	3
Of	8


SHEET 5
MATCH LINE
SHEET 3
MATCH LINE
Base
Gila River Indian Community
Gila River Indian Community
Gila River Indian Community



SHEET INDEX

7 | 6 | 5 | 4 | 3 | 2 | 1 | 8

McLAIN HARBERS CO., INC.
AERIAL MAPPING & SURVEYING
1665 E. 18th St. Suite 102
Tucson, Arizona 85719

ERM 5 957.96

Chiselled 2"x2" "+" on 5'x5'x0.5 Concrete Pad on East side of old homestead 15'x20' adobe house. 2-1/2 tenths of a mile north of Section 31 & 33, Township 1 South, Range 1 West and 100' West of dirt road Northwest of Cambron Residence Mail Box 873A.

LEGEND

- 100-Year Boundary
- Floodway Boundary
- Cross-section (R)
- RM-5 Elevation Reference Marks
- B(1012.01) / F(1012.12) Base Flood Elevation / Floodway Elevation
- 5.5M River Mile
- 885 Base Flood Elevation
- ZONE AE Zone Designation

FLOOD INSURANCE STUDY WORK MAP

REVISED MAY 1990

Waterman Wash
(Detailed Study)
MARICOPA COUNTY, ARIZONA

CELLA BARR ASSOCIATES
5062 North 19th Avenue
Phoenix, Arizona 85015
(602) 242-2999

Sht. 5 Of 8

Horiz.	1"=400'
Vert.	
Fld. Bk.	Pg.
Design	
Drawn	JL
Chkd.	CAW/SA
Date	MAY 1988
Job No.	04856-04-75

RAY ROAD

209TH AVENUE

NARRAMORE ROAD

ARLINGTON ROAD

AIRPORT ROAD

WATERMAN WASH

RM-3

RM-4

ZONE C

ZONE AE

W.L. 904.5

FLOW

2.0M.

2.5M.

3.0M.

1.0M.

MATCH SHEET 7

MATCH SHEET 8

1" = 400'
C.I. = 4'

ERM 3 904.49

G.L.O. Brass Cap at intersection Narramore and Airport Roads, 1 foot below pavement, section corner 13, 18, 19, and 24, Township 1 South, Range 2 West/Range 3 West.

ERM 4 910.50

Chiselled "+" on South end of headwall on East side of Airport Road, 245 feet North of Intersection Airport and Ray Roads.

LEGEND

- 100-Year Boundary
- Floodway Boundary
- Cross-section
- RM-1 Elevation Reference Marks
- B(1012.12) / F(1012.19) Base Flood Elevation / Floodway Elevation
- 1.0M. River Mile
- 885 Base Flood Elevation
- ZONE AE Zone Designation

SHEET INDEX

7 6 5 4 3 2 1 8

McLAIN HARBERS CO., INC.
AERIAL MAPPING & SURVEYING
720 W. Prince Rd.
Tucson, Arizona 85705

Use of the information contained in this map for any purpose other than that for which it was intended and for other than the claim for which it was prepared is at the user's risk. Cella Barr Associates and Cella Barr Associates shall have no liability to any user of the information contained therein.

Two working days before you dig, CALL FOR THE BLUE STAKES 792-2211 The State Center CALL COLLECT

REVISED MAY, 1990

FLOOD INSURANCE STUDY WORK MAP

Waterman Wash

(Detailed Study)

MARICOPA COUNTY, ARIZONA

CELLA BARR ASSOCIATES
5062 North 19th Avenue
Phoenix, Arizona 85015
(602) 242-2999

Horiz.	1"=400'
Vert.	
Fld. Bk.	Pg.
Design	SA
Drawn	DAL
Chkd.	
Date	MAY, 1990
Job No.	04856-04-79
Sht.	6
Of	8

NARRAMORE ROAD
209TH AVENUE
ARLINGTON ROAD
AIRPORT ROAD
RAY ROAD
RM-3
SHEET 7
MATCH SHEET 8
MATCH SHEET 6
ZONE A
ZONE AE
ZONE C
WATERMAN WASH
FLOW
910
W.L. 904.5
(E) 910.50
(E) 910.49
(E) 904.49
(E) 904.23
(E) 904.32
(E) 903.28
(E) 903.43
(E) 903.76
(E) 903.76
(E) 904.03
(E) 904.03
(E) 904.23
(E) 904.32
(E) 904.49
(E) 910.50
(E) 910.76
(E) 910.76
(E) 911.03
(E) 911.03
(E) 911.23
(E) 911.32
(E) 911.49
(E) 911.50
(E) 911.76
(E) 911.76
(E) 912.03
(E) 912.03
(E) 912.23
(E) 912.32
(E) 912.49
(E) 912.50
(E) 912.76
(E) 912.76
(E) 913.03
(E) 913.03
(E) 913.23
(E) 913.32
(E) 913.49
(E)

RM-1

RM-2

RIVER

GILA

FLOW

WATERMAN

WASH

ZONE AE

AIRPORT

ROAD

MOUNTAIN

MARAMORE

SHEET 6

MATCH

B(864.53)
F(863.21)

B(1012.12)
F(1012.09)

B(1012.12)
F(1012.19)

1"= 400'
C.I. = 4

ERM 1 859.34

Section corner 1, 2, 11 and 12, Township 1 South, Range 3 West, Brass Cap in handhole at intersection of Beloat and Dean Road, stamped Maricopa County Highway Department.

ERM 2 880.80

Brass Cap 1 foot above ground at Northwest corner of Intersection Airport and Elliott Roads, stamped U.S. Department of Interior Cadastral Survey Marker, Township 1 South, Range 3 West, South 12, RM 1968.

LEGEND

- 100-Year Boundary
- Floodway Boundary
- (E) Cross-section
- RM-1 Elevation Reference Marks
- B(1012.12) / F(1012.19) Base Flood Elevation / Floodway Elevation
- 10M River Mile
- 885 Base Flood Elevation
- ZONE AE Zone Designation

McLAIN HARBERS CO., INC.
AERIAL MAPPING & SURVEYING
720 W. Prince Rd.
Tucson, Arizona 85705

SHEET INDEX

Use of the information contained in this document for other than the specific purpose for which it was intended is at the user's own risk unless written permission is obtained in writing in advance by Cella Barr Associates and Cella Barr Associates is released from all liability for such information without their written consent.

Two working days before you dig CALL FOR THE BLUE STAKES 792-2211 Blue Stake Center CALL COLLECT

REVISED MAY, 1990

FLOOD INSURANCE STUDY WORK MAP

Waterman Wash
(Detailed Study)
MARICOPA COUNTY, ARIZONA

CELLA BARR ASSOCIATES
5062 North 19th Avenue
Phoenix, Arizona 85015
(602) 242-2999

Horiz.	1" 400'
Vert.	
Fld. Bk.	Pg.
Design	SA
Drawn	DAL
Chkd.	
Date	MAY, 1990
Job No.	04856-04-79
Sht.	7
Of	8

RM-1

RM-2

RIVER

GILA

WATERMAN WASH

ZONE AE

AIRPORT ROAD

MOUNTAIN ROAD

NARAMORE ROAD

FLOW

B(1012.12)
F(1012.19)

B(864.53)
F(865.21)

1"= 200'
C.I. = 2'

ERM 1 859.34

Section corner 1, 2, 11 and 12, Township 1 South, Range 3 West, Brass Cap in handhole at intersection of Beloat and Dean Road, stamped Maricopa County Highway Department.

ERM 2 880.80

Brass Cap 1 foot above ground at Northwest corner of Intersection Airport and Elliott Roads, stamped U.S. Department of Interior Cadastral Survey Marker, Township 1 South, Range 3 West, South 12. RM 1968.

LEGEND

- 100-Year Boundary
- Floodway Boundary
- Cross-section (E)
- RM-1 Elevation Reference Marks
- B(1012.12) / F(1012.19) Base Flood Elevation / Floodway Elevation
- 1.0M River Mile
- 885 Base Flood Elevation
- ZONE AE Zone Designation

McLAIN HARBERS CO., INC.
AERIAL MAPPING & SURVEYING
720 W. Prince Rd.
Tucson, Arizona 85705

SHEET INDEX

7 6 5 4 3 2 1 8

Use of this information contained in this map is subject to the terms and conditions of the User Agreement executed and on file with the Federal Insurance Administration. Any unauthorized use, reproduction or sale of this map or any portion thereof, including any copies, may subject violators to civil and criminal penalties.

This warning sign before you dig CALL FOR THE BLUE STAKES 792-2211 Arizona CALL COLLECT

REVISED MAY, 1990

FLOOD INSURANCE STUDY WORK MAP

Waterman Wash

(Detailed Study)

MARICOPA COUNTY, ARIZONA

CBA CELLA BARR ASSOCIATES
5062 North 19th Avenue
Phoenix, Arizona 85015
(602) 242-2999

Sht. 7 of 8

Horiz.	1" 400'
Vert.	
Fld. Bk.	Pg.
Design	SA
Drawn	DAL
Chkd.	
Date	MAY, 1990
Job No.	04856-04-79

SHEET 6

MARCH



LEGEND

- 100-Year Boundary
- Floodway Boundary
- Cross-section (BF)
- Elevation Reference Marks
- B(1092.25) / F(1092.33) — Base Flood Elevation / Floodway Elevation
- 0.5 M — River Mile
- 885 — Base Flood Elevation
- ZONE AE — Zone Designation

SHEET INDEX

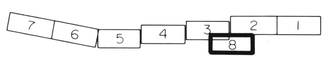

McLAIN HARBERS CO., INC.
AERIAL MAPPING & SURVEYING
1665 E. 18th St. Suite 102
Tucson Arizona 85719

FLOOD INSURANCE STUDY WORK MAP

REVISED MAY 1990

Waterman Wash
(Detailed Study)
MARICOPA COUNTY, ARIZONA

CELLA BARR ASSOCIATES
5062 North 19th Avenue
Phoenix, Arizona 85015
(602) 242-2999

Horiz.	1" = 400'
Vert.	
Fld. Bk.	Pg.
Design	
Drawn	LL
Chkd.	CAW/SA
Date	MAY 1988
Job No.	04856-04-75
Sht.	8
Of	8