EDGE MATCH SHEET 2
EDGE MATCH SHEET 9
1"=400' 4' C.I.
SHEET 1 of 19
PHOTO DATE 3-28-84
AERIAL MAPPING CO. # 83059
COOPER AERIAL SURVEY CO. # 830339

EDGE MATCH SHEET 1
EDGE MATCH SHEET 6
EDGE MATCH SHEET 10
Photo Date 3-28-84
Aerial Mapping Co. #83089
Cooper Aerial Survey Co. #830339
1"=400' 4'C.I.
SHEET 2 OF 19

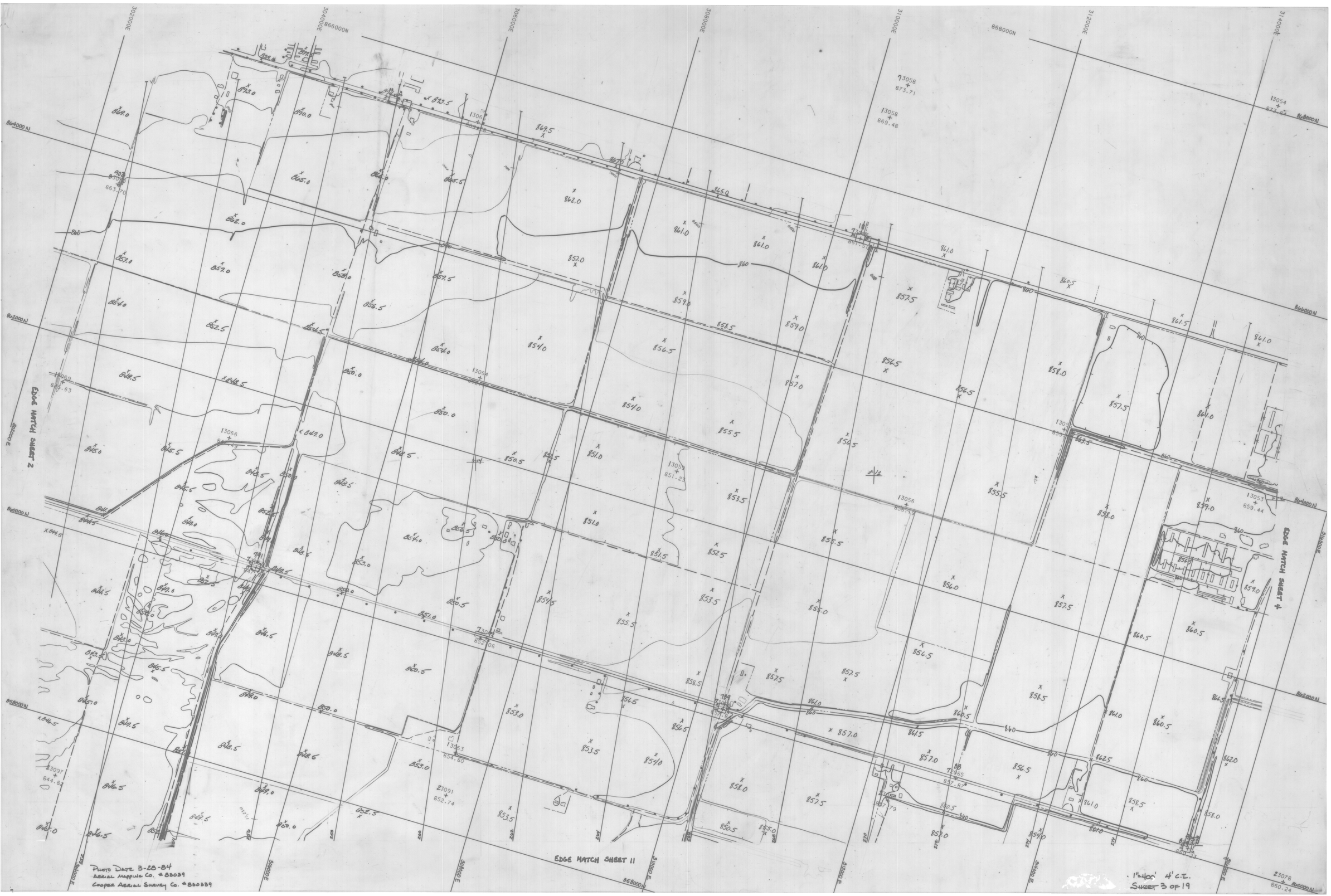
EDGE MATCH SHEET 2
EDGE MATCH SHEET 4
EDGE MATCH SHEET 11
PHOTO DATE 3-28-84
AERIAL MAPPING CO. #83039
COOPER AERIAL SURVEY CO. #830339
1"=40' 4' C.I.
SHEET 3 OF 19

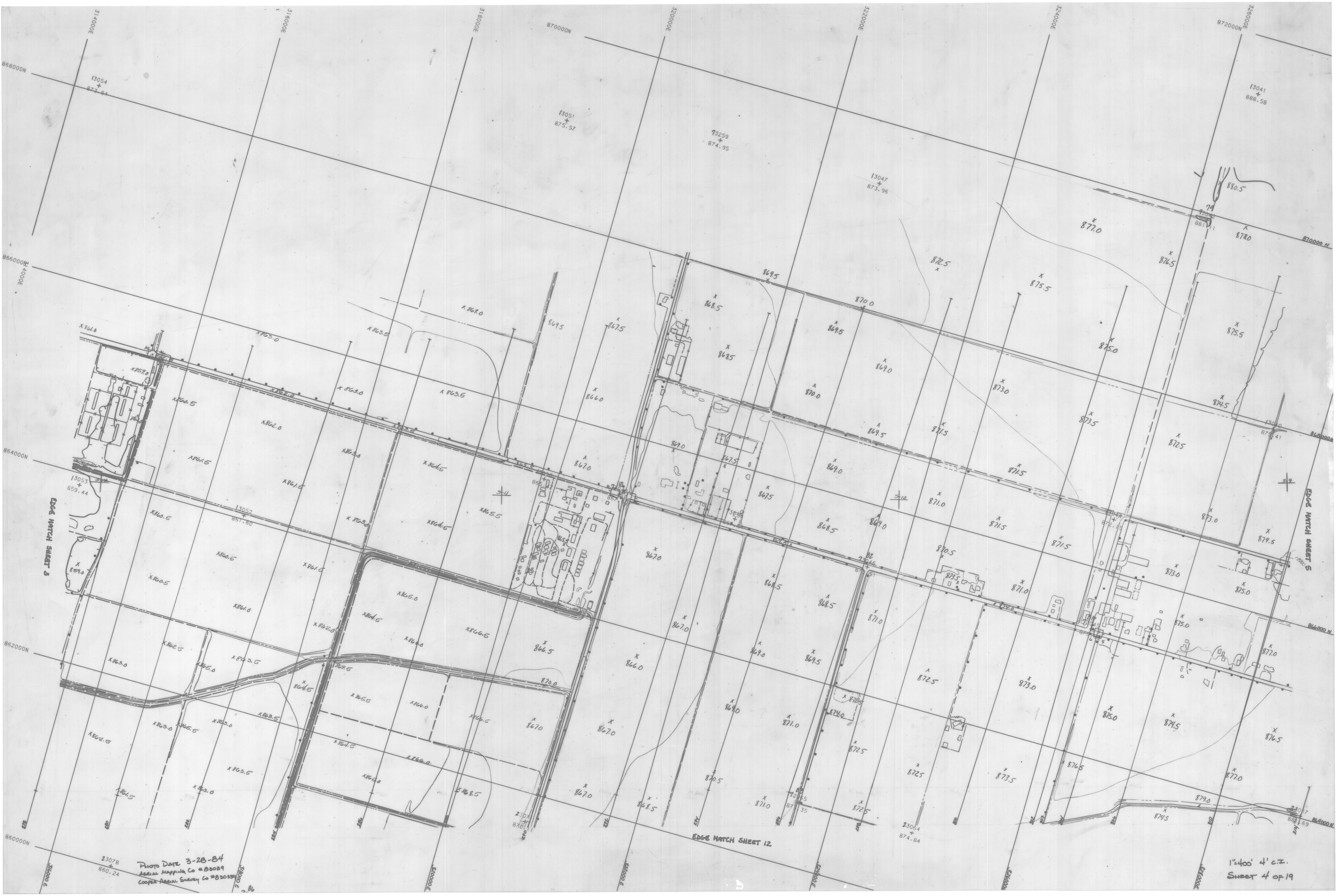

EDGE MATCH SHEET 3
EDGE MATCH SHEET 5
EDGE MATCH SHEET 12
Photo Date 3-28-84
Aerial Mapping Co #83039
Cooper Aerial Survey Co #830339
1"=400' 4' C.I.
Sheet 4 of 19

EDGE MATCH SHEET #4
EDGE MATCH SHEET #6
EDGE MATCH SHEET #13
872000N
870000N
868000N
866000N
864000N
864,000N
868,000 N
870,000 N
872,000 N
874,000 N
874,000N
326000E
328000
330000E
332,000 E
334,000 E
336,000 E
338,000 E
340,000 E
Stereo El.
Stereo Elevation 878.0
13041 888.58
73037 898.93
73036 893.82
13035 886.88
83038 897.01
PHOTO DATE 3-28-84
AERIAL MAPPING CO. #83039
COOPER AERIAL SURVEY CO. #830339
1"=400' 4' C.I.
SHEET 5 OF 19

EDGE MATCH SHEET #5
EDGE MATCH SHEET #7
EDGE MATCH SHEET #14
PHOTO DATE 3-28-84
AERIAL MAPPING CO.
83039
COOPER AERIAL SURVEY CO. # 830339
1"=400' 4'C.I.
SHEET 6 OF 19

EDGE MATCH SHEET #6
EDGE MATCH SHEET #8
EDGE MATCH SHEET #15
PHOTO DATE 3-28-84
AERIAL MAPPING CO. # 83039
COOPER AERIAL SURVEY CO. # 830339
1"=400' 4' C.I.
SHEET 7 OF 19

EDGE MATCH SHEET # 7
EDGE MATCH SHEET # 16
1"=400' 4' C.I.
SHEET 8 OF 19
PHOTO DATE 3-28-84
AERIAL MAPPING CO. # 83039
COOPER AERIAL SURVEY CO. # 830339

EDGE MATCH SHEET 1
EDGE MATCH SHEET 10
Channel A
Photo Date 3-28-84
Aerial Mapping Co. #83039
Cooper Aerial Survey Co. #830339
1"=400' 4' C.I.
Sheet 9 of 19

EDGE MATCH SHEET 2
EDGE MATCH SHEET 9
EDGE MATCH SHEET 11
856000N
858000N
854000 N
852000 N
850000 N
848000 N
292000E
294000E
296000E
298000E
300000E
302000E
304000E
23115
827.60
12104
844.36
23097
844.66
12114
822.59
12103
836.02
12100
833.84
12108
862.55
12102
913.80
72101
877.46
72110
865.97
72098
958.74
82094
985.49
PHOTO DATE 3-28-84
AERIAL MAPPING CO. #83039
COOPER AERIAL SURVEY CO. #830339
1"=400' 4' C.I.
SHEET 10 OF 19

EDGE MATCH SHEET 3
EDGE MATCH SHEET 10
EDGE MATCH SHEET 12
EDGE MATCH SHEET 17
GILA
BULLARD STATE ROUTE 85
FCD 84-7
(AERIAL MAPPING INC.)
(RGP)
CENTRAL FILES
DRAWER # 317
PHOTO DATE 3-28-84
AERIAL MAPPING CO. #85039
COOPER AERIAL SURVEY CO. #820339
1"=400' 4' C.I.
SHEET 11 OF 19

EDGE MATCH SHEET 4
EDGE MATCH SHEET 11
EDGE MATCH SHEET 13
EDGE MATCH SHEET 18
Photo Date 3-28-84
Aerial Mapping Co. #830339
Cooper Aerial Survey Co. #830339
1"=400' 4' C.I.
Sheet 12 of 19

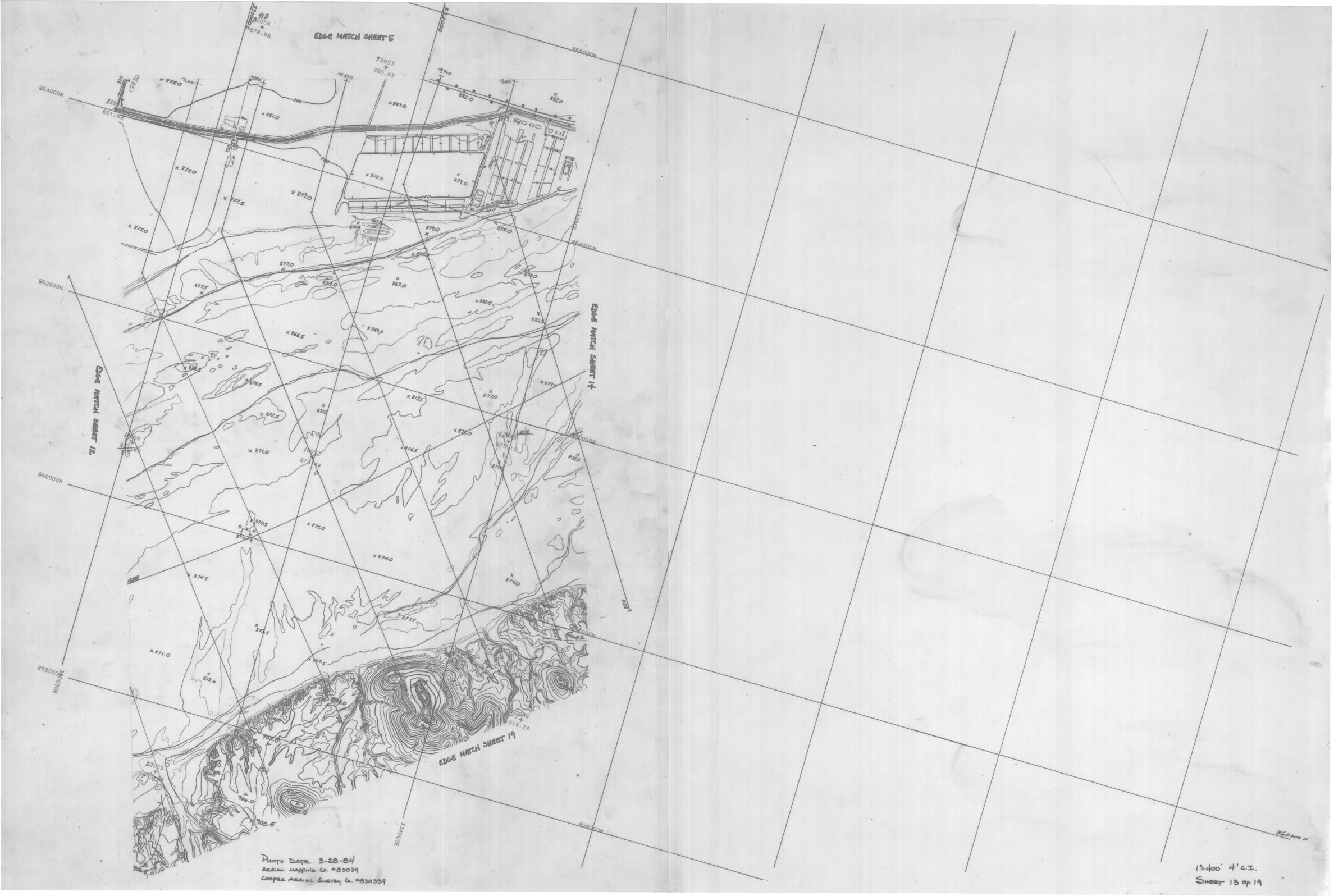
EDGE MATCH SHEET 5
EDGE MATCH SHEET 14
EDGE MATCH SHEET 12
EDGE MATCH SHEET 19
866000N
864000N
862000N
860000N
858000N
856000N
300000E
302000E
304000E
306000E
308000E
310000E
312000E
314000E
316000E
318000E
320000E
322000E
324000E
326000E
328000E
330000E
332000E
334000E
336000E
338000E
340000E
342000E
344000E
346000E
348000E
350000E
352000E
354000E
356000E
358000E
360000E
362000E
364000E
366000E
368000E
370000E
372000E
374000E
376000E
378000E

EDGE MATCH SHEET #6
EDGE MATCH SHEET #15
EDGE MATCH SHEET #13
PHOTO DATE 3-28-84
AERIAL MAPPING CO. #830389
COOPER AERIAL SURVEY CO. # 830389
1"=400' 4' C.I.
SHEET 14 OF 19

EDGE MATCH SHEET #7
EDGE MATCH SHEET #14
EDGE MATCH SHEET #16
BRADLEY
PHOTO DATE 3-28-84
AERIAL MAPPING CO. # 83039
COOPER AERIAL SURVEY CO. # 830339
1"=400' 4'C.I.
SHEET 15 OF 19

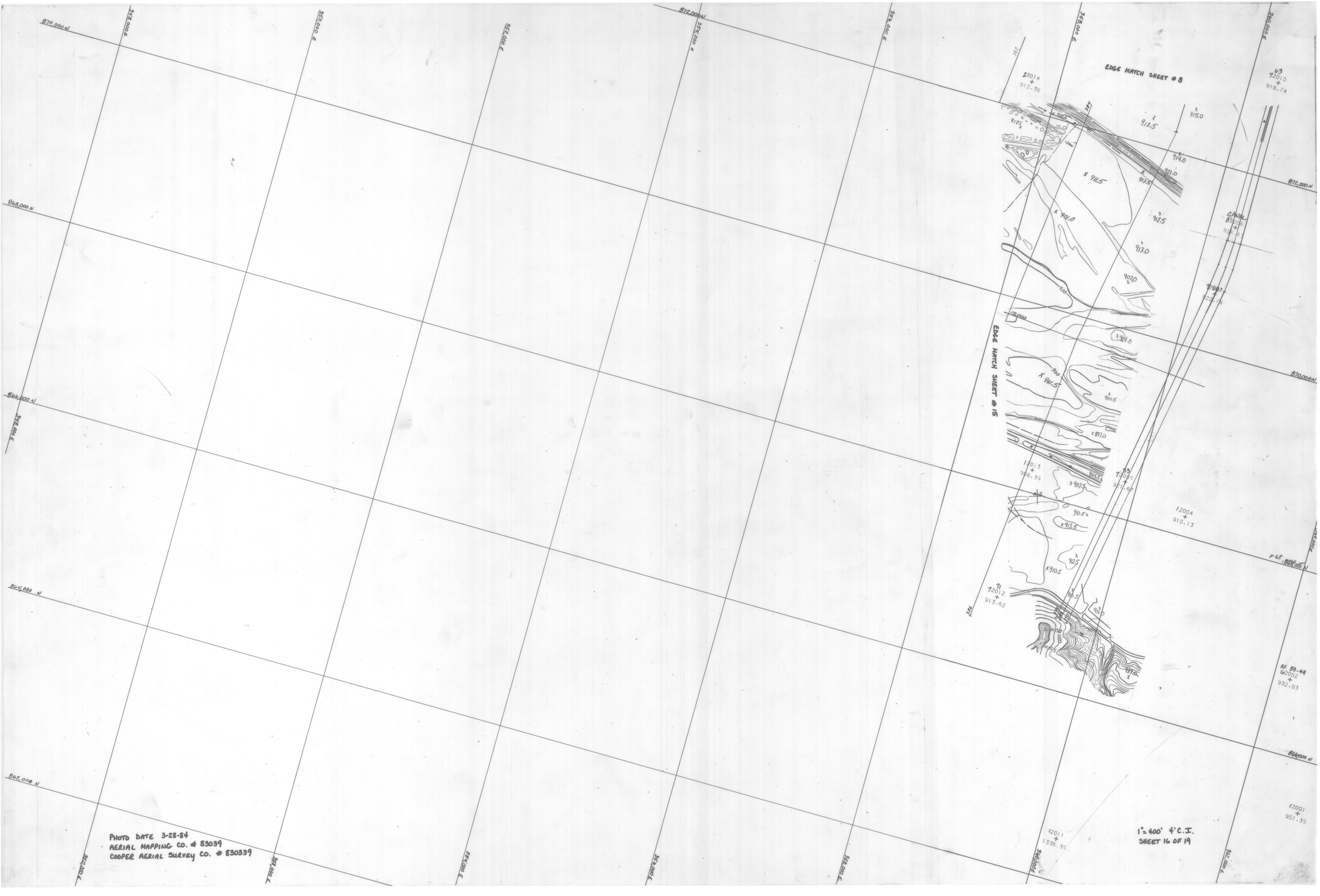

PHOTO DATE 3-28-84
AERIAL MAPPING CO. # 83039
COOPER AERIAL SURVEY CO. # 830339

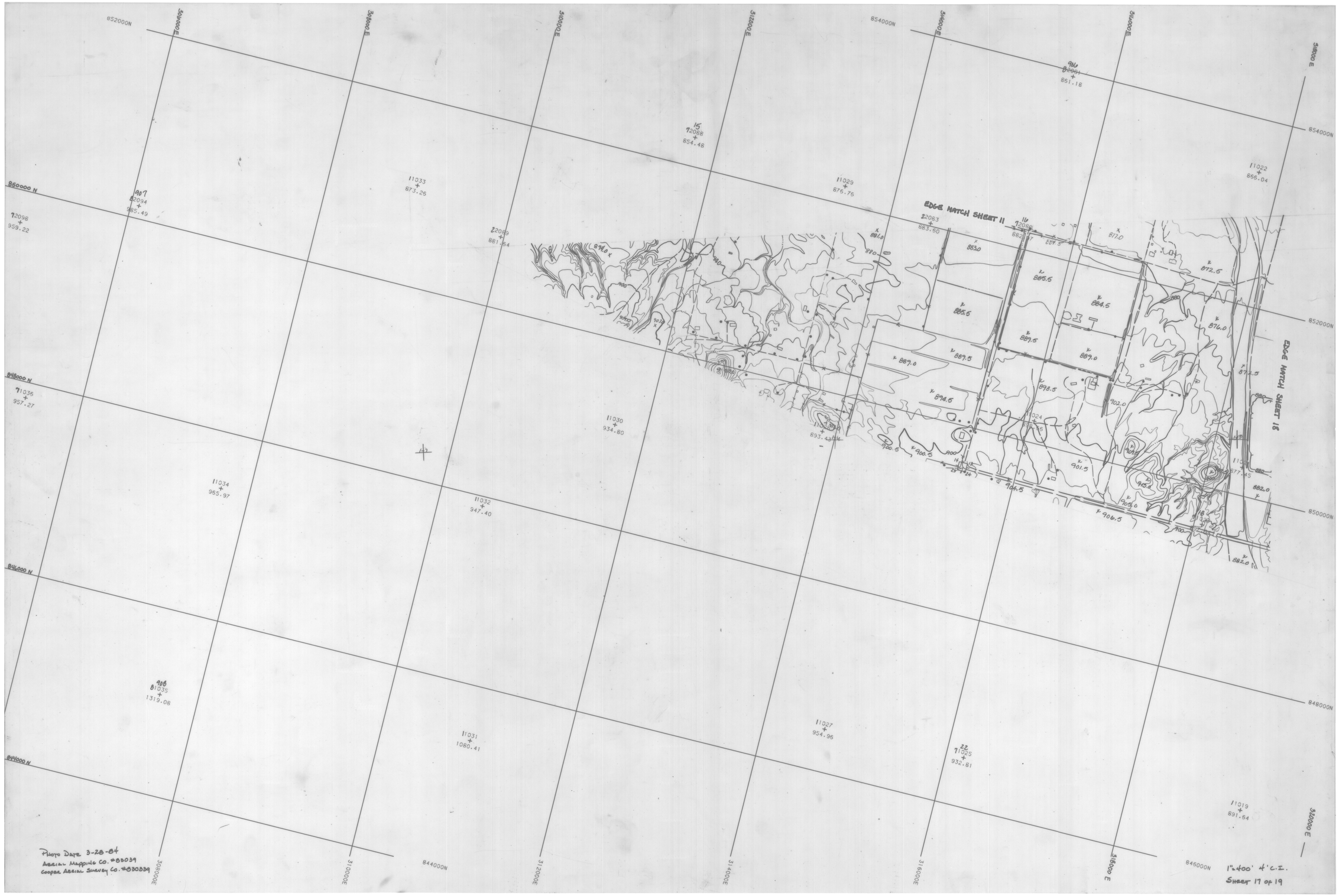

Photo Date 3-28-84
Aerial Mapping Co. #83039
Cooper Aerial Survey Co. #830339

1"=400' 4' C.I.
Sheet 17 of 19

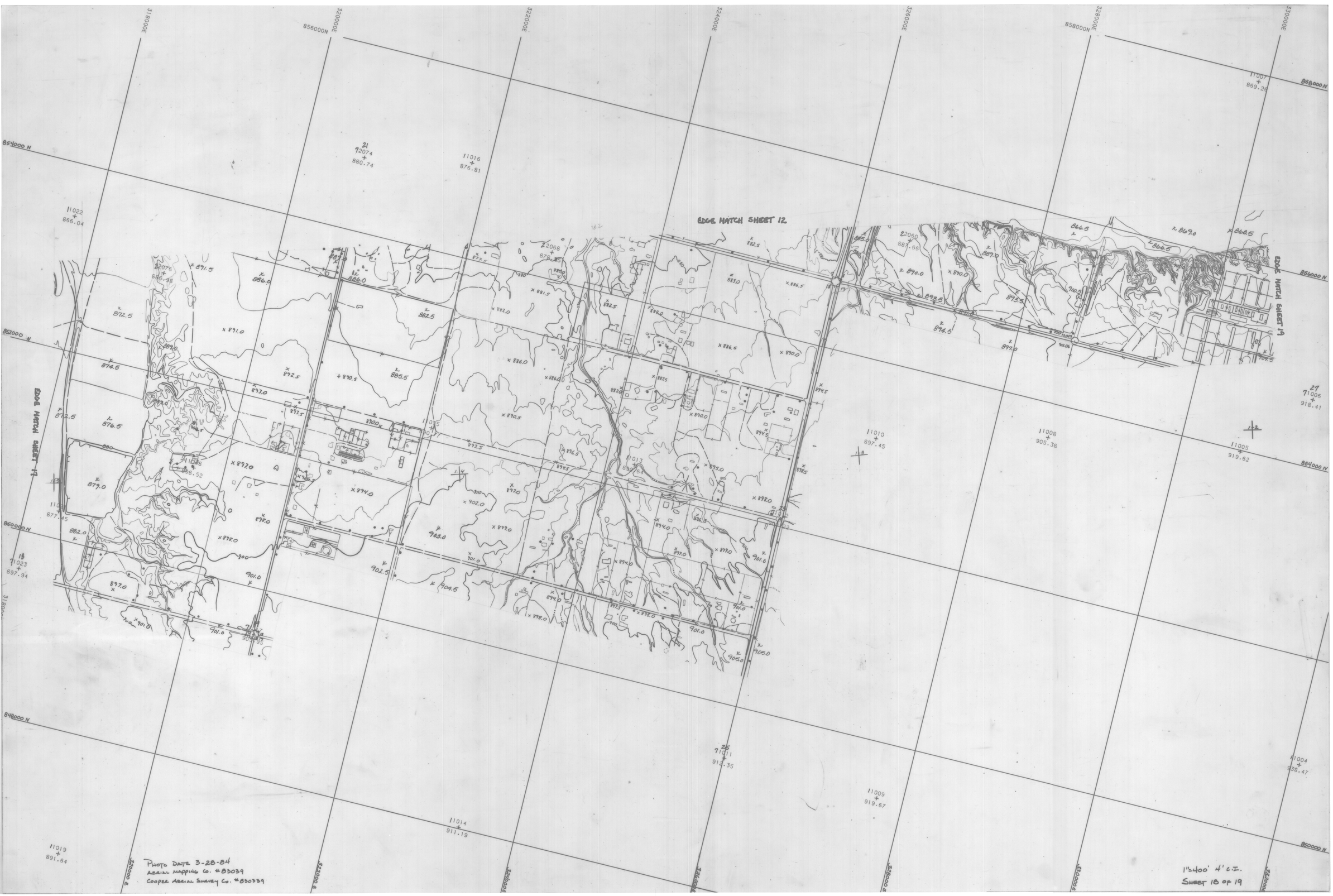

Photo Date 3-28-84
Aerial Mapping Co. #83039
Cooper Aerial Survey Co. #830339

1"=400' 4' C.I.
Sheet 18 of 19

Photo Date 3-28-84
Aerial Mapping Co. #83039
Cooper Aerial Survey Co #830339

1"=400' 4' C.I.
Sheet 19 of 19