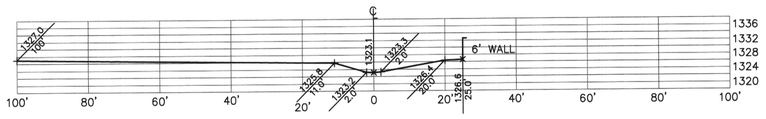

STA. 6+00

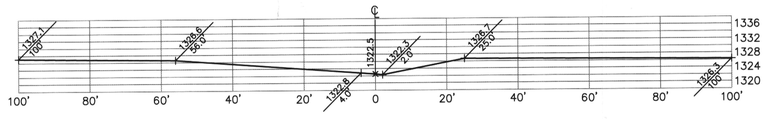

STA. 4+34.3 R/W

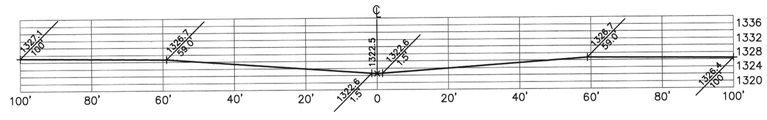

STA. 4+09.3 C.L. CABALLO LN.

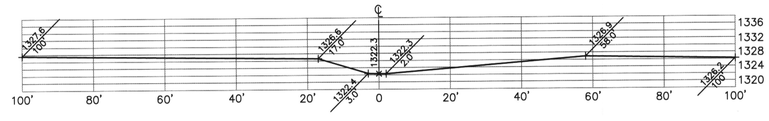

STA. 3+84.3 R/W

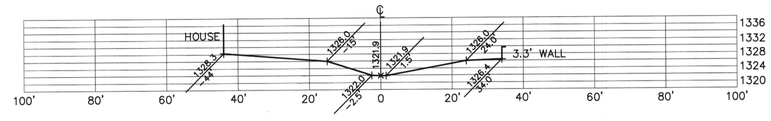

STA. 3+00

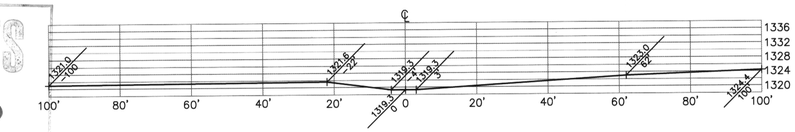

STA. 0+00

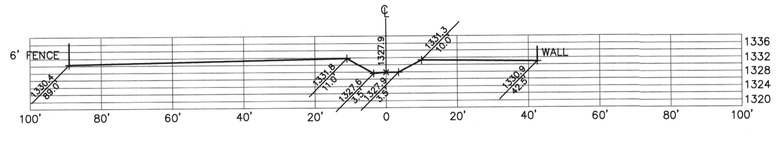

STA. 15+00

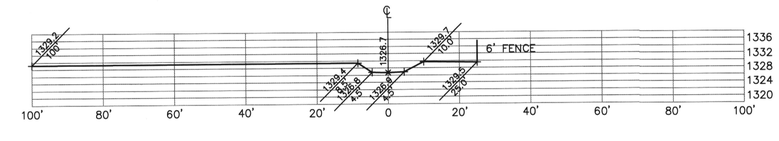

STA. 12+00

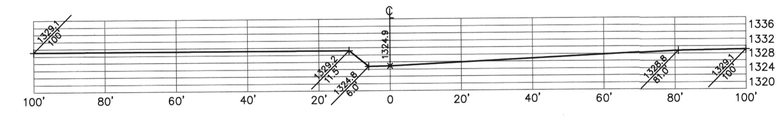

STA. 11+45.2

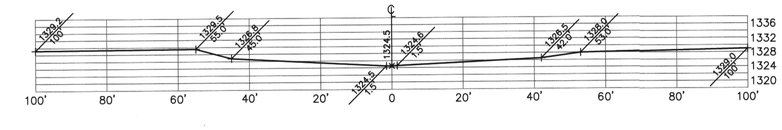

STA. 11+20.2 C.L. GLORY RD.

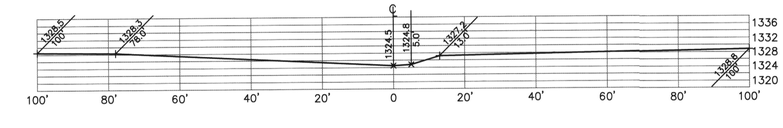

STA. 10+95.2

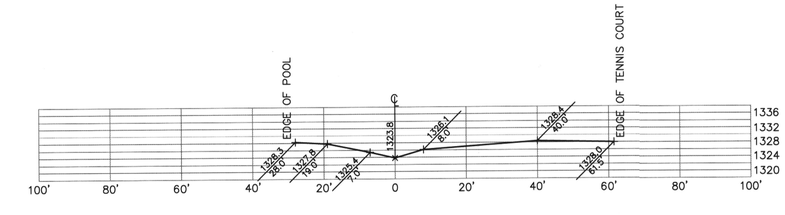

STA. 9+00

SCALE: 1" = 20'

COPYRIGHT 1996
MORRISON MAIERLE / CSSA HEREBY RESERVES OUR COMMON LAW COPYRIGHT IN THIS DOCUMENT AND THE IDEAS AND DESIGNS INCORPORATED HEREIN AS AN INSTRUMENT OF PROFESSIONAL SERVICE WHICH SHALL NOT BE USED IN WHOLE OR IN PART FOR ANY PROJECT OR OTHER USE WITHOUT OUR EXPRESS WRITTEN AUTHORIZATION

NO.	DESCRIPTION REVISIONS	DATE	BY

DRAWN BY: srb
CHK'D. BY: JGS
APPR. BY: JGS
DATE: NOV. 1996
Q.A. REVIEW
BY:
DATE:

4621 NORTH 16TH STREET, SUITE 401
PHOENIX, AZ. 85016
Phone (602) 277-2828
Fax (602) 279-2454

Morrison/Maierle/CSSA
SINCE 1945

WATER/WASTEWATER
ENVIROMENTAL
WATER RESOURCES

STRUCTURES
AERIAL PHOTOGRAPHY
SURVEYING

TRANSPORTATION
AIRPORTS
HIGHWAYS/STREETS

CHEROKEE WASH CHANNEL SURVEY

FLOOD CONTROL DISTRICT OF MARICOPA COUNTY

PROJECT NO.
8156.002.06

SHEET NUMBER
1 OF 6

CENTRAL FILES
SHEET 3/8

C:\Data\Proj\8156002\DWG\X_SECTIONS Wed Nov 20 08:53:37 1996 (SURVEY)

CHEROKEE WASH CHANNEL SURVEY
MORRISON MAIERLE/CSSA
STUDY 1996 120

CHEROKEE WASH
℄
24+00

CHEROKEE WASH
℄
21+00

CHEROKEE WASH
℄
18+00

CHEROKEE WASH
℄
17+68.2

CHEROKEE WASH
℄
17+43.2 C.L. 59th PL.

CHEROKEE WASH
℄
17+18.2

CHEROKEE WASH
℄
33+00

CHEROKEE WASH
℄
30+00

CHEROKEE WASH
℄
27+00

CHEROKEE WASH
℄
25+52.4

CHEROKEE WASH
℄
25+27.4 C.L. 58th ST.

CHEROKEE WASH
℄
25+02.4

SCALE: 1" = 20'

NO.	DESCRIPTION	DATE	BY
	REVISIONS		

COPYRIGHT 1996
MORRISON MAIERLE / CSSA HEREBY RESERVES OUR COMMON LAW COPYRIGHT IN THIS DOCUMENT AND THE IDEAS AND DESIGNS INCORPORATED HEREIN AS AN INSTRUMENT OF PROFESSIONAL SERVICE WHETHER OR NOT THE PROJECT IS EXECUTED. NO PART OR IN PART FOR ANY PROJECT OR OTHER USE WITHOUT OUR EXPRESS WRITTEN AUTHORIZATION

DRAWN BY: BRD
CHK'D. BY: JGS
APPR. BY: JGS
DATE: NOV. 1996

Q.A. REVIEW
BY:
DATE:

4621 NORTH 16TH STREET
SUITE D-105
PHOENIX, AZ. 85016
Phone (602) 277-2828
Fax (602) 279-2934

Morrison/Maierle/CSSA
SINCE 1945

STRUCTURES
AERIAL PHOTOGRAPHY
SURVEYING
WATER/WASTEWATER
ENVIRONMENTAL
WATER RESOURCES
TRANSPORTATION
AIRPORTS
HIGHWAYS/STREETS

CHEROKEE WASH CHANNEL SURVEY

FLOOD CONTROL DISTRICT OF MARICOPA COUNTY

PROJECT NO.
8156.002.06

SHEET NUMBER
2 OF 6

C:\Data\Proj\8156002D6\DWG\X_SECTIONS Wed Nov 20 08:51:59 1996 (SURVEY)

C:\Data\Pro\81560206\DWG\X_SECTIONS Wed Nov 20 09:21:50 1996 (SURVEY)

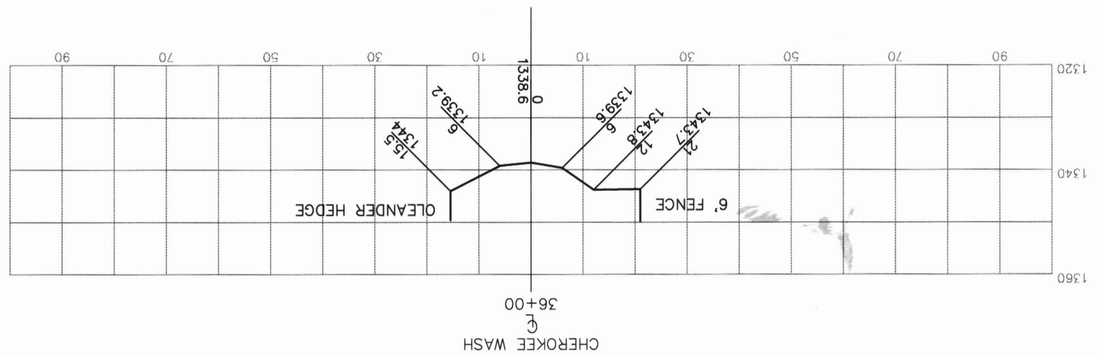

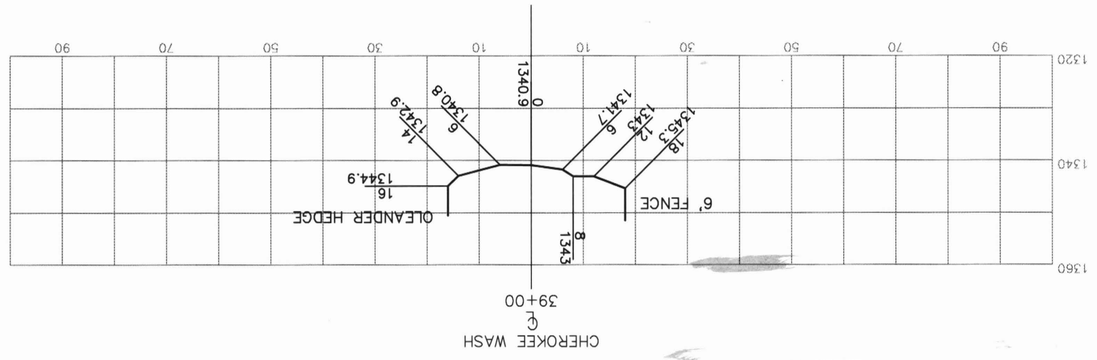

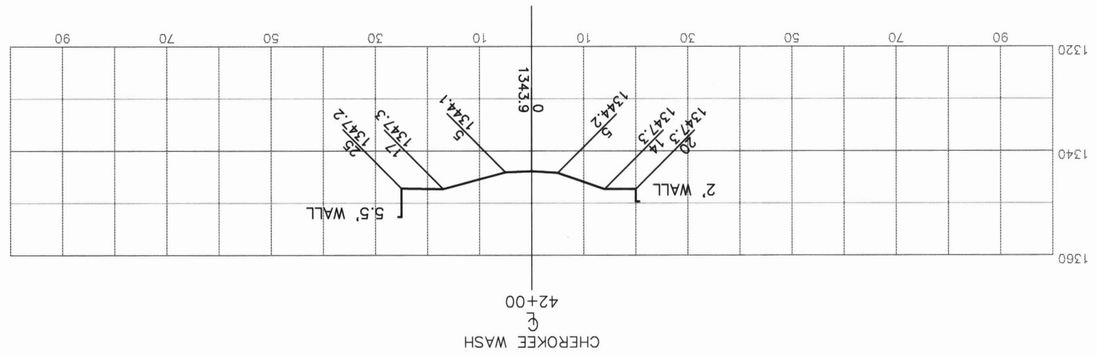

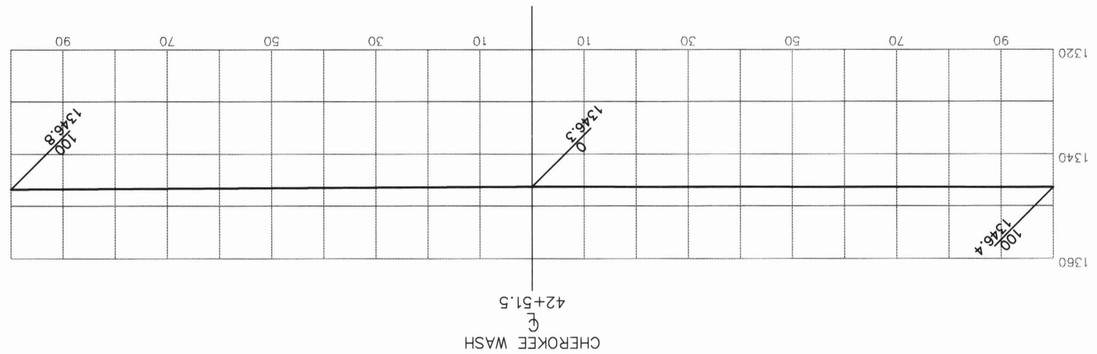

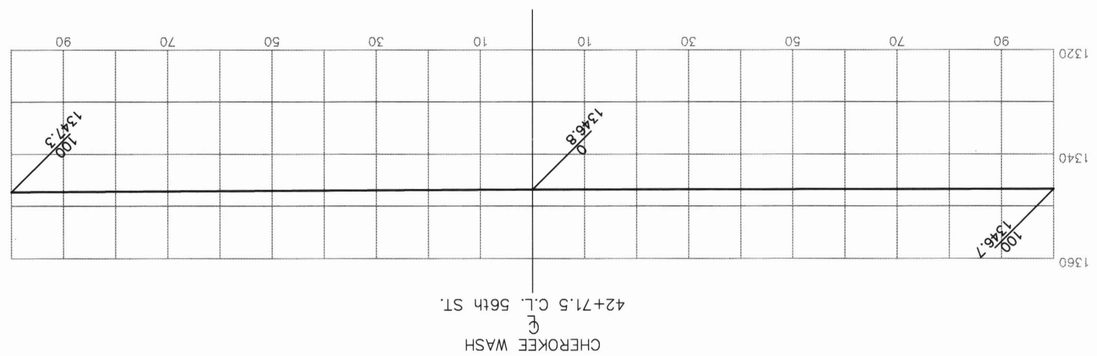

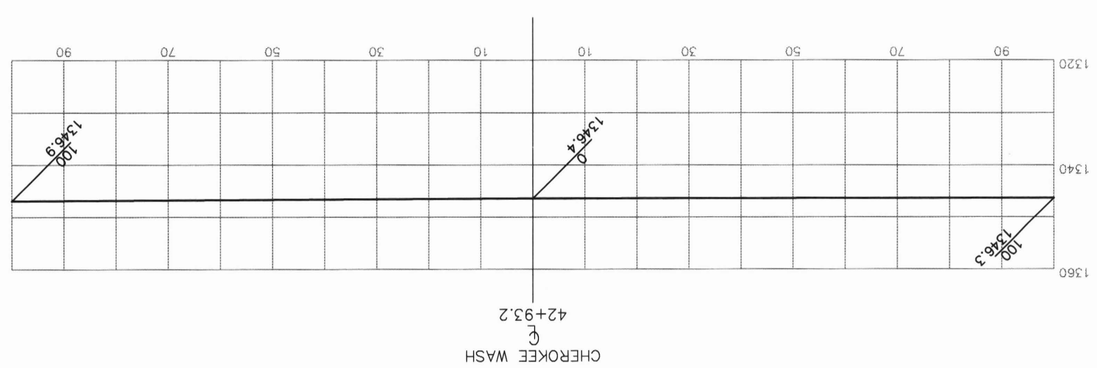

SCALE: 1" = 20'

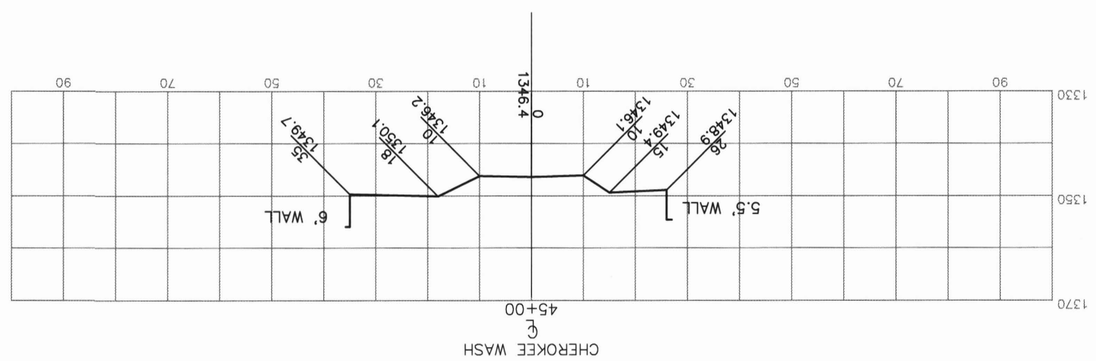

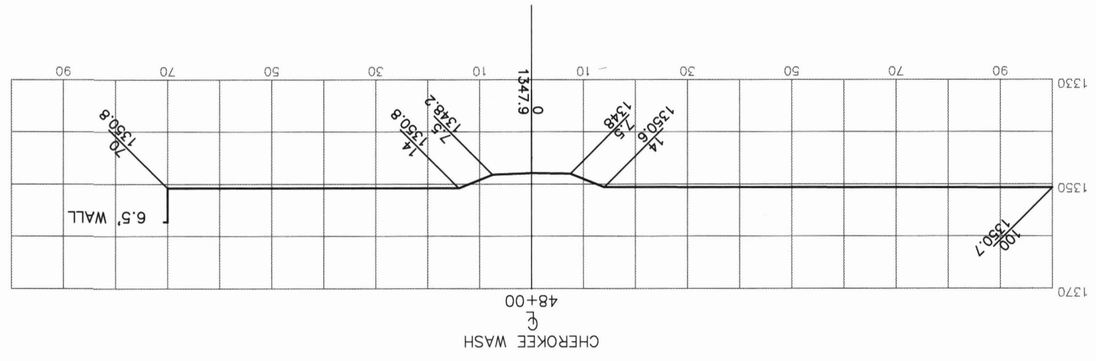

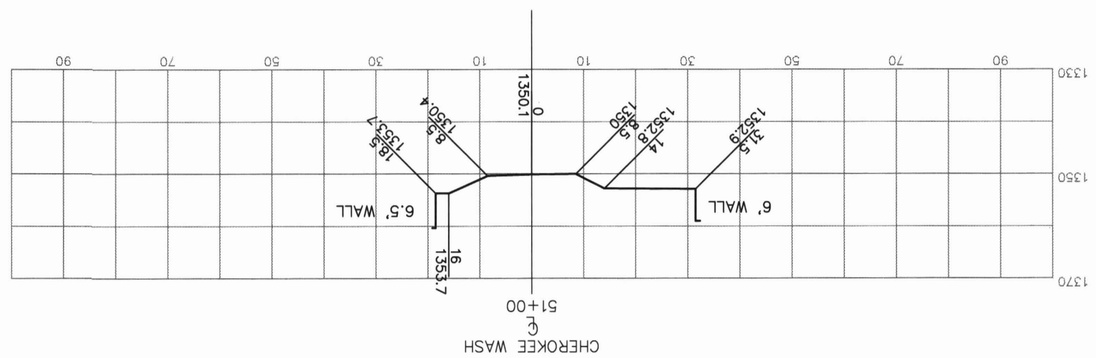

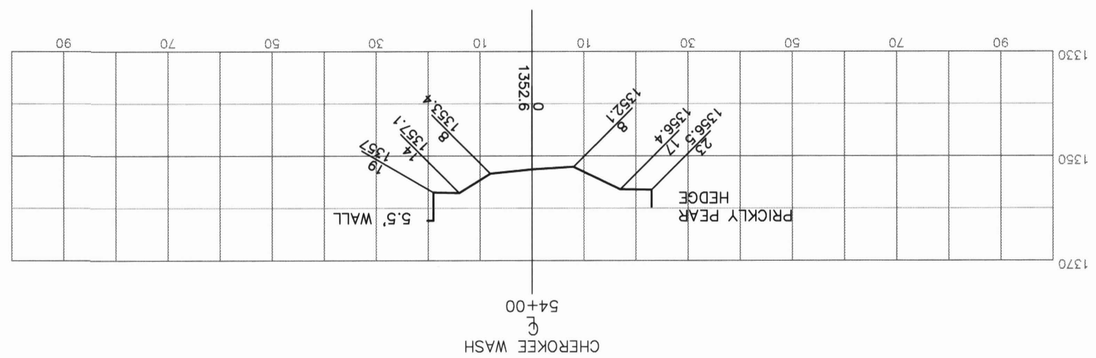

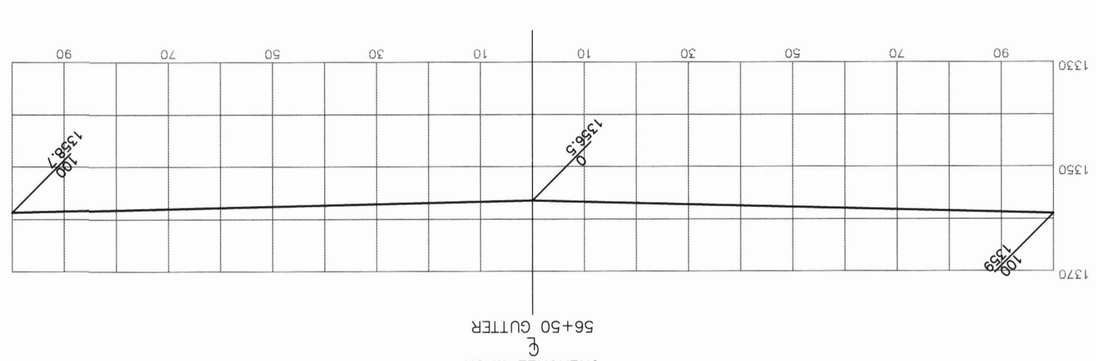

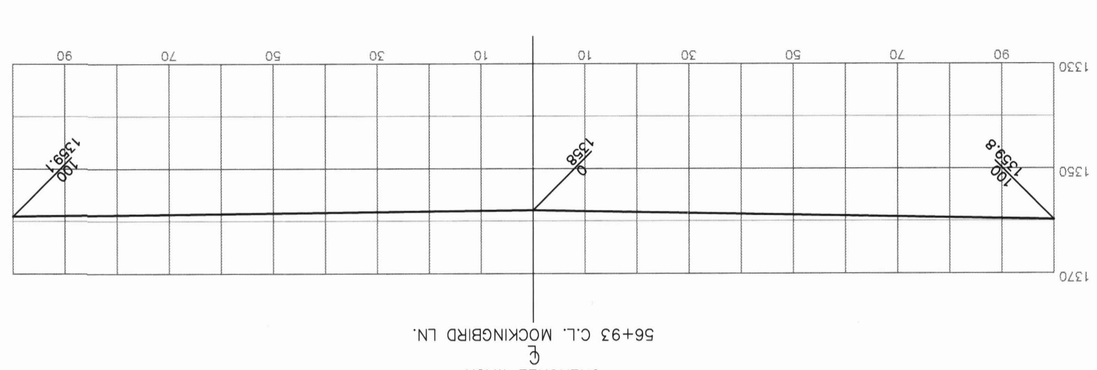

CHEROKEE WASH CHANNEL SURVEY
FLOOD CONTROL DISTRICT OF MARICOPA COUNTY

PROJECT NO. 8156.002.06

SHEET NUMBER 3 OF 6

Morrison Maierle/CSSA
SINCE 1945
WATER/WASTEWATER
ENVIRONMENTAL
WATER RESOURCES
STRUCTURES
AERIAL PHOTOGRAPHY
SURVEYING
TRANSPORTATION
AIRPORTS
HIGHWAYS/STREETS
4621 NORTH 16TH STREET
SUITE D
PHOENIX, AZ 85016
Phone (602) 277-2828
Fax (602) 279-2554

DRAWN BY: BRB
CHK'D BY: ASS
APPR. BY: ASS
DATE: NOV. 1996
Q.A. REVIEW
BY:
DATE:

NO.	DESCRIPTION	DATE	BY
	REVISIONS		

COPYRIGHT 1996
MORRISON MAIERLE / CSSA HEREBY RESERVES OUR COMMON LAW COPYRIGHT IN THIS DOCUMENT AND THE DESIGNS INCORPORATED HEREIN AS AN INSTRUMENT OF PROFESSIONAL SERVICE WHICH SHALL NOT BE USED IN WHOLE OR IN PART FOR ANY PROJECT OTHER THAN THAT FOR WHICH IT WAS PREPARED WITHOUT OUR EXPRESS WRITTEN AUTHORIZATION

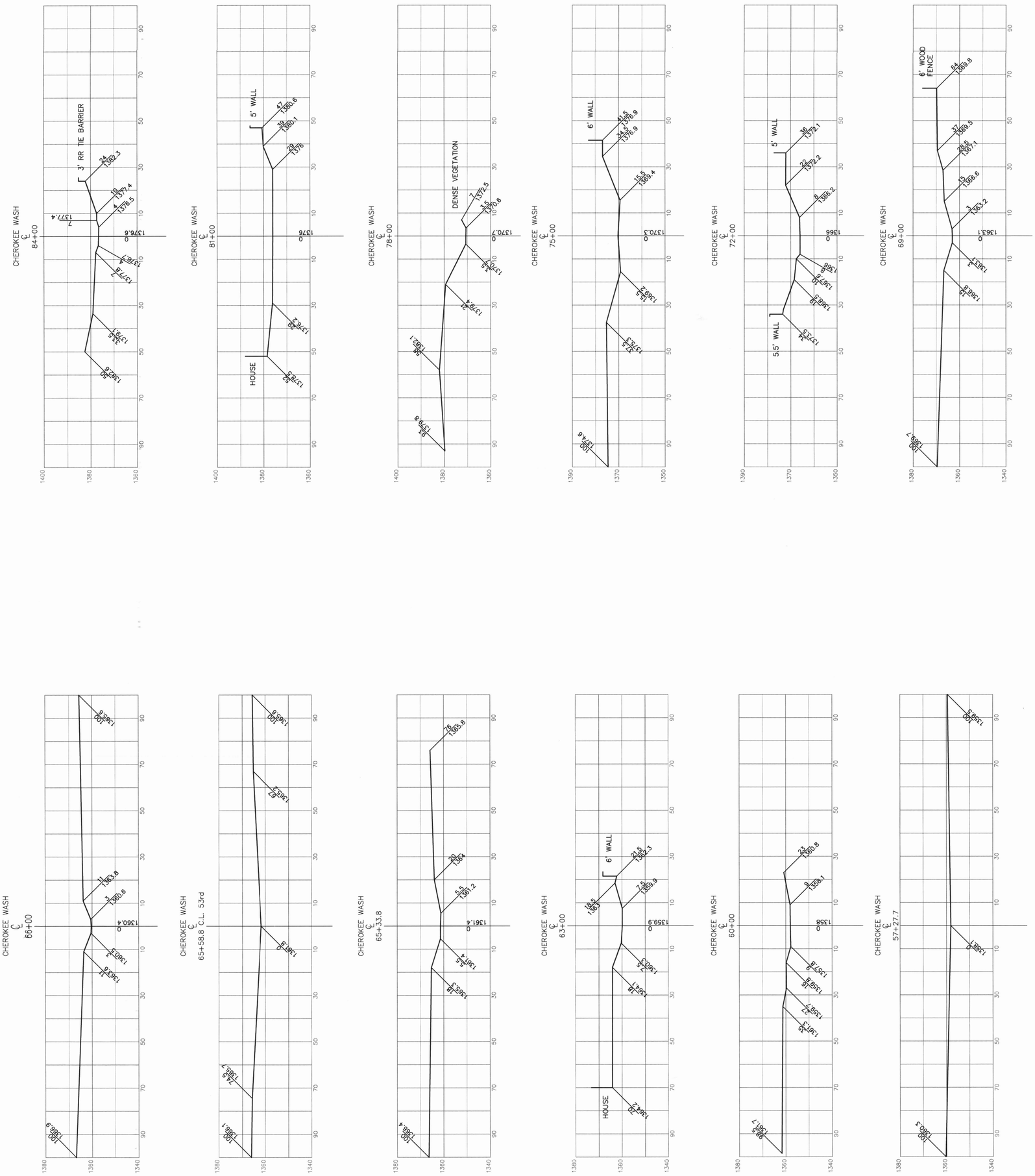

SCALE: 1" = 20'

CHEROKEE WASH CHANNEL SURVEY
FLOOD CONTROL DISTRICT OF MARICOPA COUNTY

PROJECT NO. 81560.002.06
SHEET NUMBER 4 OF 6

Morrison Maierle/CSSA
SINCE 1945
WATER/WASTEWATER
ENVIRONMENTAL
WATER RESOURCES
STRUCTURES
AERIAL PHOTOGRAPHY
SURVEYING
TRANSPORTATION
AIRPORTS
HIGHWAYS/STREETS
4521 NORTH 16TH STREET
SUITE D – 401
PHOENIX, AZ. 85016
Phone (602) 279-2828
Fax (602) 279-2554

DRAWN BY: epb
CHK'D. BY: JGS
APPR. BY: JGS
DATE: NOV. 1996

Q.A. REVIEW
BY:
DATE:

COPYRIGHT 1996
MORRISON MAIERLE / CSSA HEREBY RE-SERVES OUR COMMON LAW COPYRIGHT IN THIS DOCUMENT AND THE IDEAS AND DESIGNS INCORPORATED HEREIN AS AN INSTRUMENT OF PROFESSIONAL SERVICE WHICH SHALL NOT BE USED IN WHOLE OR IN PART FOR ANY PROJECT OR OTHER USE WITHOUT OUR EXPRESS WRITTEN AUTHORIZATION

NO.	DESCRIPTION	DATE	BY

REVISIONS

C:\Data\Pro\81560026\DWG\X_SECTIONS Wed Nov 20 10:45:44 1996 (SURVEY)

CHEROKEE WASH
℄
93+00

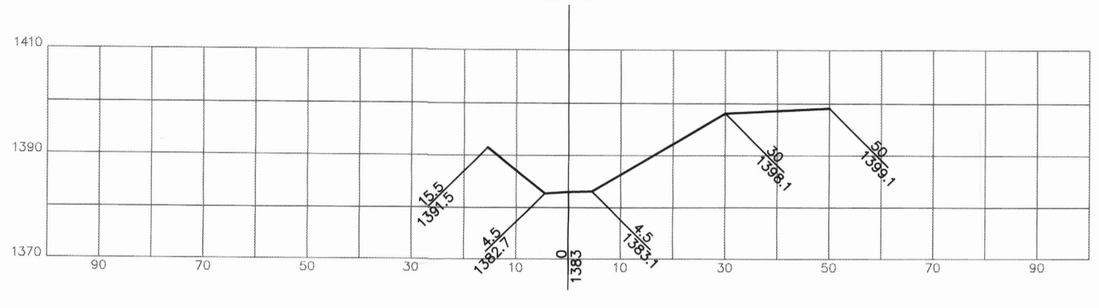

CHEROKEE WASH
℄
92+55

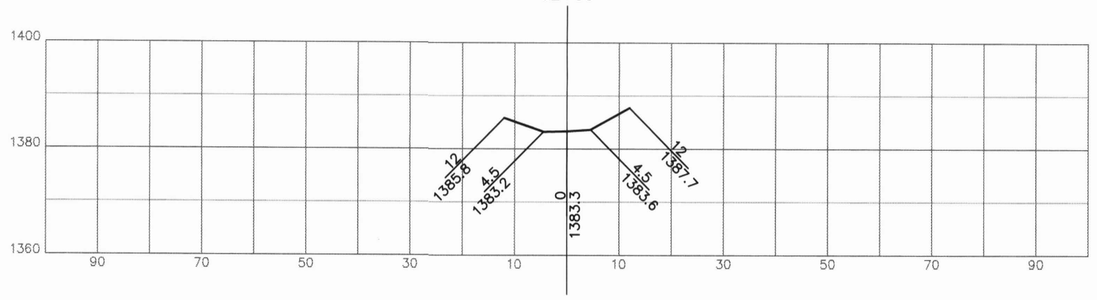

CHEROKEE WASH
℄
92+30 C.L. DESERT JEWEL

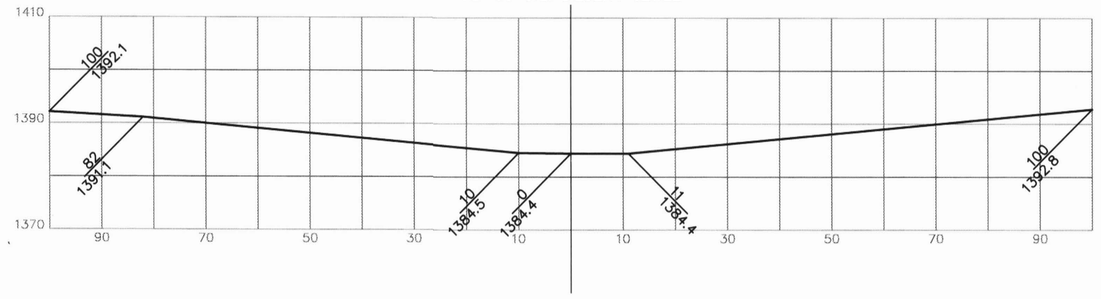

CHEROKEE WASH
℄
92+05

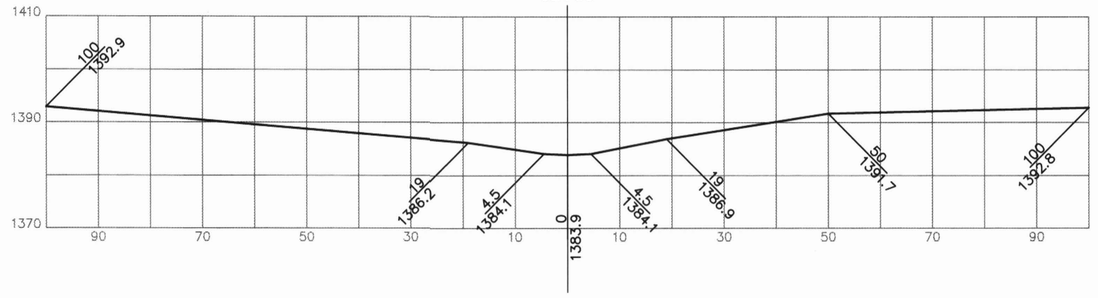

CHEROKEE WASH
℄
90+00

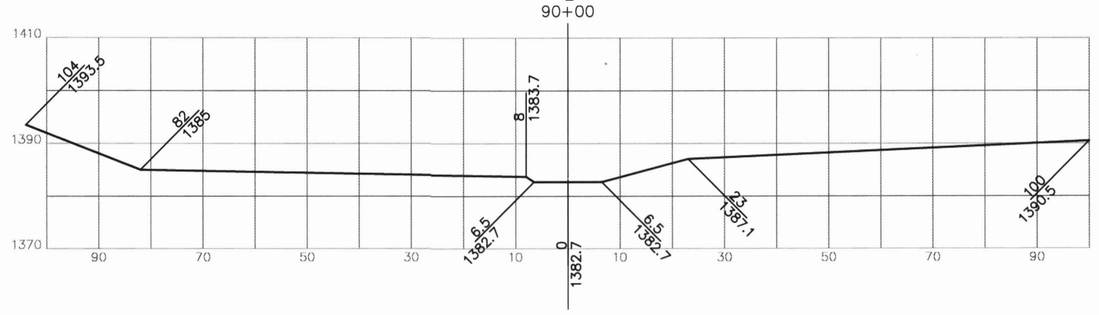

CHEROKEE WASH
℄
87+00

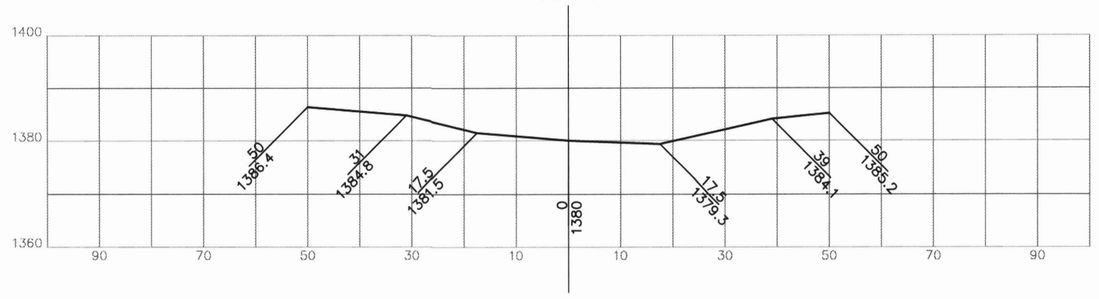

CHEROKEE WASH
℄
98+84.5 C.L. CRESTVIEW

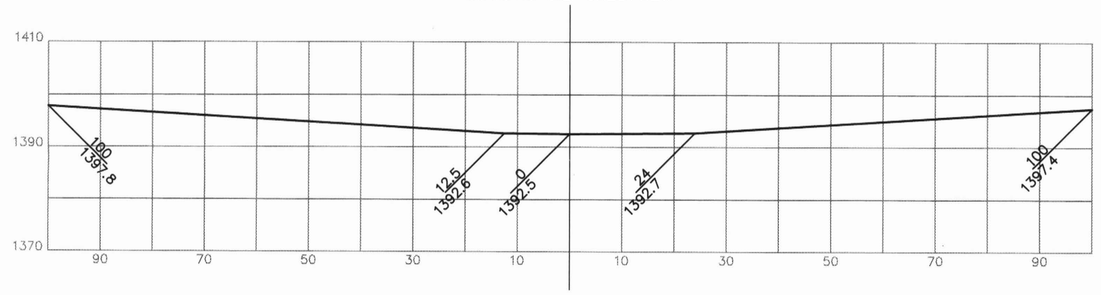

CHEROKEE WASH
℄
98+59.5

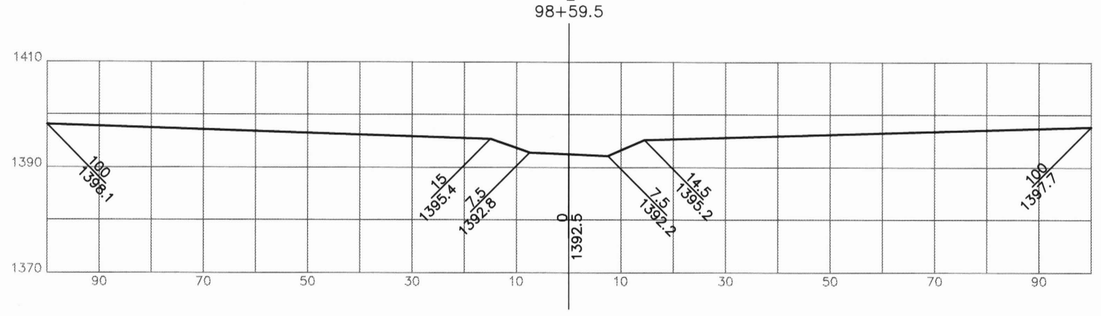

CHEROKEE WASH
℄
96+00

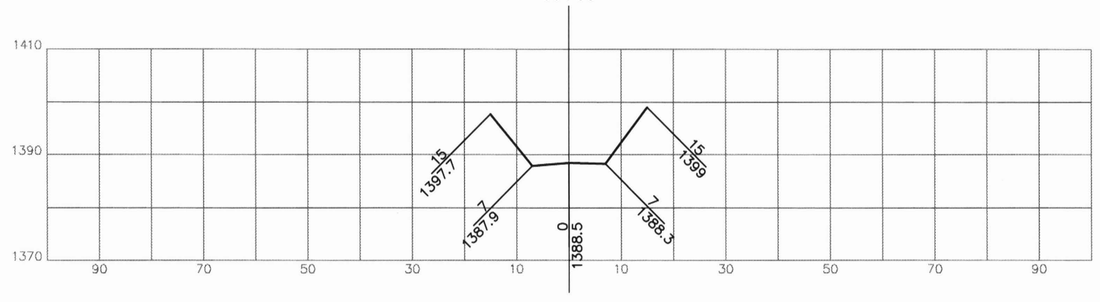

CHEROKEE WASH
℄
94+98

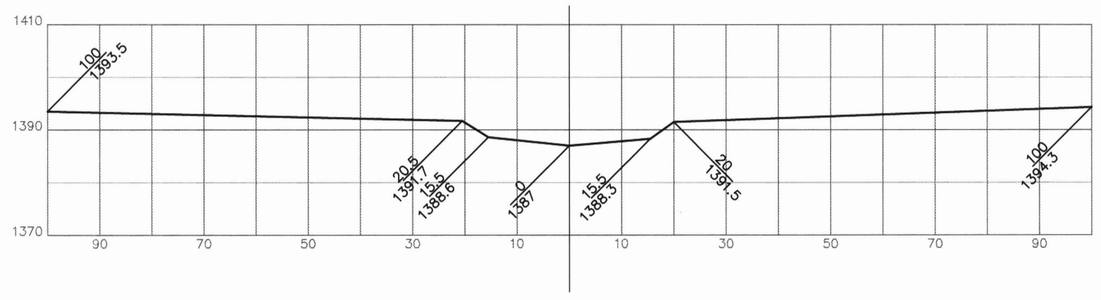

CHEROKEE WASH
℄
94+73 C.L. ARROYO

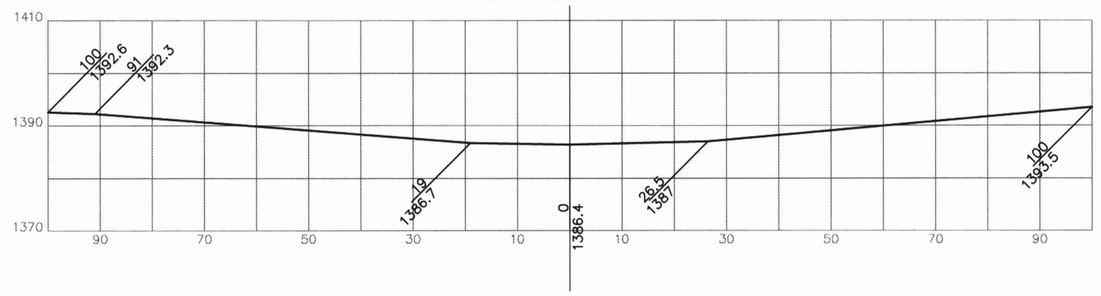

CHEROKEE WASH
℄
94+48

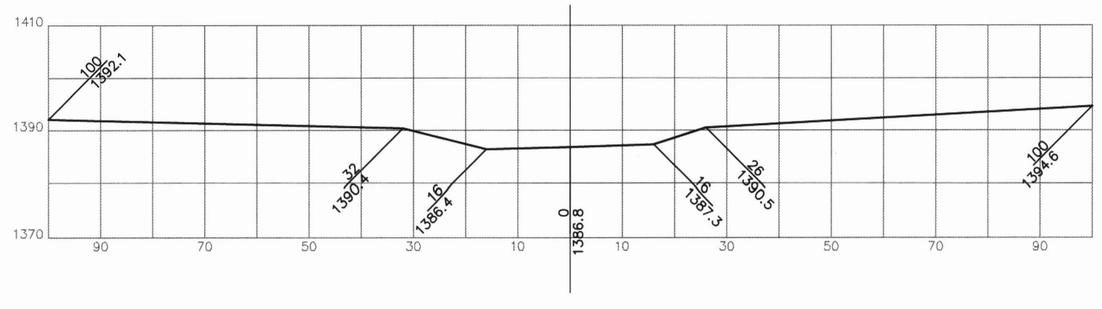

SCALE: 1" = 20'

NO.	DESCRIPTION	DATE	BY
	REVISIONS		

COPYRIGHT 1996
MORRISON MAIERLE / CSSA HEREBY RESERVES OUR COMMON LAW COPYRIGHT IN THIS DOCUMENT AND THE IDEAS AND DESIGNS INCORPORATED HEREIN AS AN INSTRUMENT OF PROFESSIONAL SERVICE, WHICH SHALL NOT BE USED IN WHOLE OR IN PART FOR ANY PROJECT OR OTHER USE WITHOUT OUR EXPRESS WRITTEN AUTHORIZATION

DRAWN BY: JRB
CHK'D. BY: JCS
APPR. BY: JCS
DATE: NOV. 1996

Q.A. REVIEW
BY:
DATE:

4621 NORTH 16TH STREET
SUITE D - 401
PHOENIX, AZ. 85016
Phone (602) 277-2828
Fax (602) 277-2594

Morrison Maierle/CSSA
SINCE 1945

STRUCTURES
AERIAL PHOTOGRAPHY
SURVEYING

TRANSPORTATION
AIRPORTS
HIGHWAYS/STREETS

WATER/WASTEWATER
ENVIROMENTAL
WATER RESOURCES

CHEROKEE WASH CHANNEL SURVEY
FLOOD CONTROL DISTRICT OF MARICOPA COUNTY

PROJECT NO.
8156.002.06

SHEET NUMBER
5 OF 6

C:\Data\Pro\8156002060WG\V_SECTIONS Wed Nov 20 12:30:23 1996 (SURVEY)

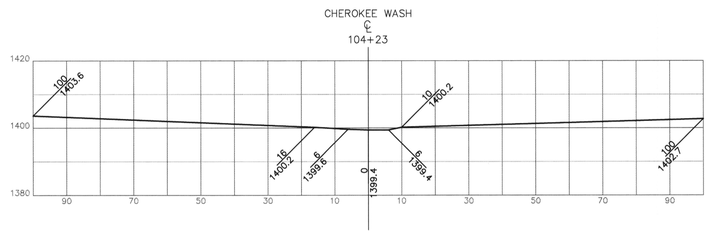

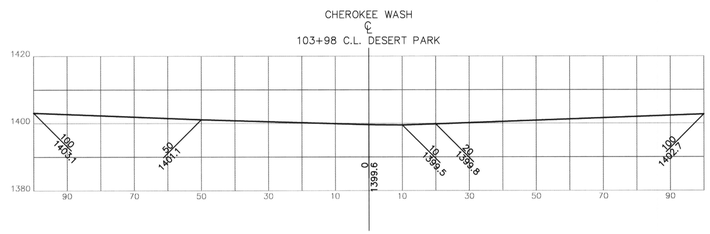

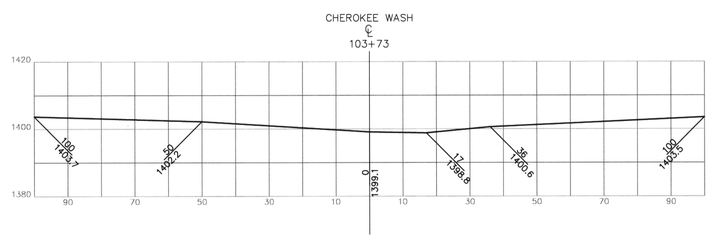

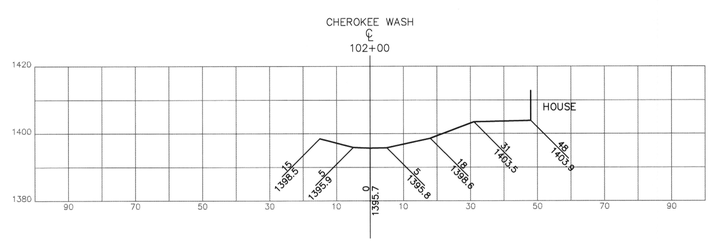

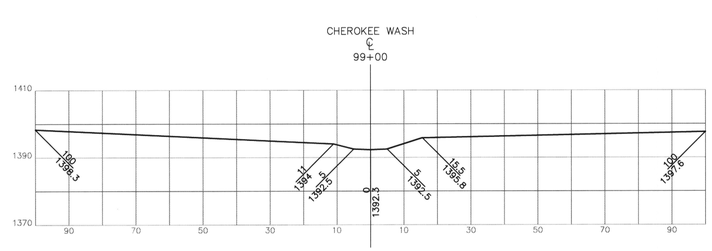

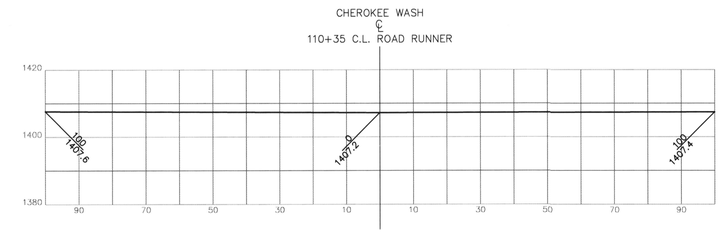

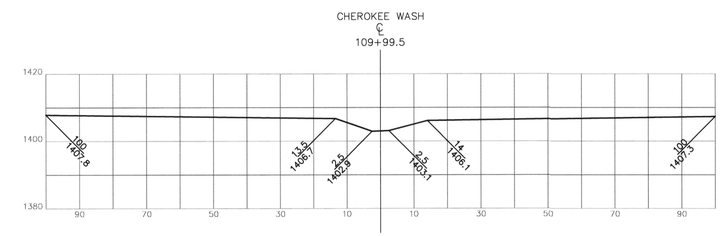

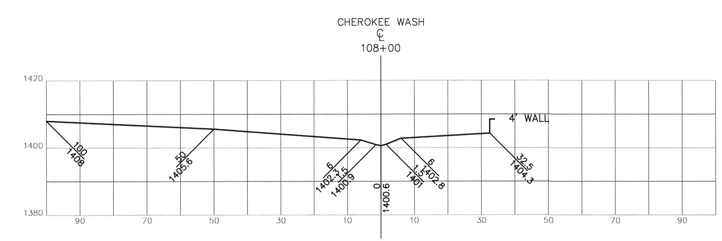

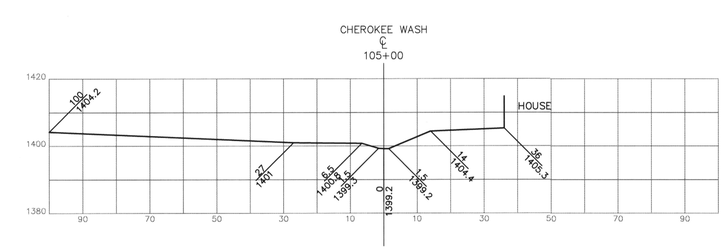

SCALE: 1" = 20'

NO.	DESCRIPTION	DATE	BY
	REVISIONS		

COPYRIGHT 1996
MORRISON MAIERLE / CSSA HEREBY RESERVES OUR COMMON LAW COPYRIGHT IN THIS DOCUMENT AND THE IDEAS AND DESIGNS INCORPORATED HEREIN AS AN INSTRUMENT OF PROFESSIONAL SERVICE WHICH SHALL NOT BE USED IN WHOLE OR IN PART FOR ANY PROJECT OR OTHER USE WITHOUT OUR EXPRESS WRITTEN AUTHORIZATION

DRAWN BY: spb
CHK'D. BY: JGS
APPR. BY: JGS
DATE: NOV. 1996
Q.A. REVIEW
BY:
DATE:

Morrison/Maierle/CSSA
SINCE 1945
4621 NORTH 16TH STREET
SUITE D - 401
PHOENIX, AZ. 85016
Phone (602) 277-2828
Fax (602) 279-2554
WATER/WASTEWATER
ENVIROMENTAL
WATER RESOURCES
STRUCTURES
AERIAL PHOTOGRAPHY
SURVEYING
TRANSPORTATION
AIRPORTS
HIGHWAYS/STREETS

CHEROKEE WASH CHANNEL SURVEY

FLOOD CONTROL DISTRICT OF MARICOPA COUNTY

PROJECT NO.
8156.002.06

SHEET NUMBER
6 OF 6

C:\Data\Proj\815600206\DWG\X_SECTIONS Wed Nov 20 12:56:25 1996 (SURVEY)

C:\Data\Proj\815600206\DWG\clwash Wed Nov 20 14:59:26 1996 (SURVEY)