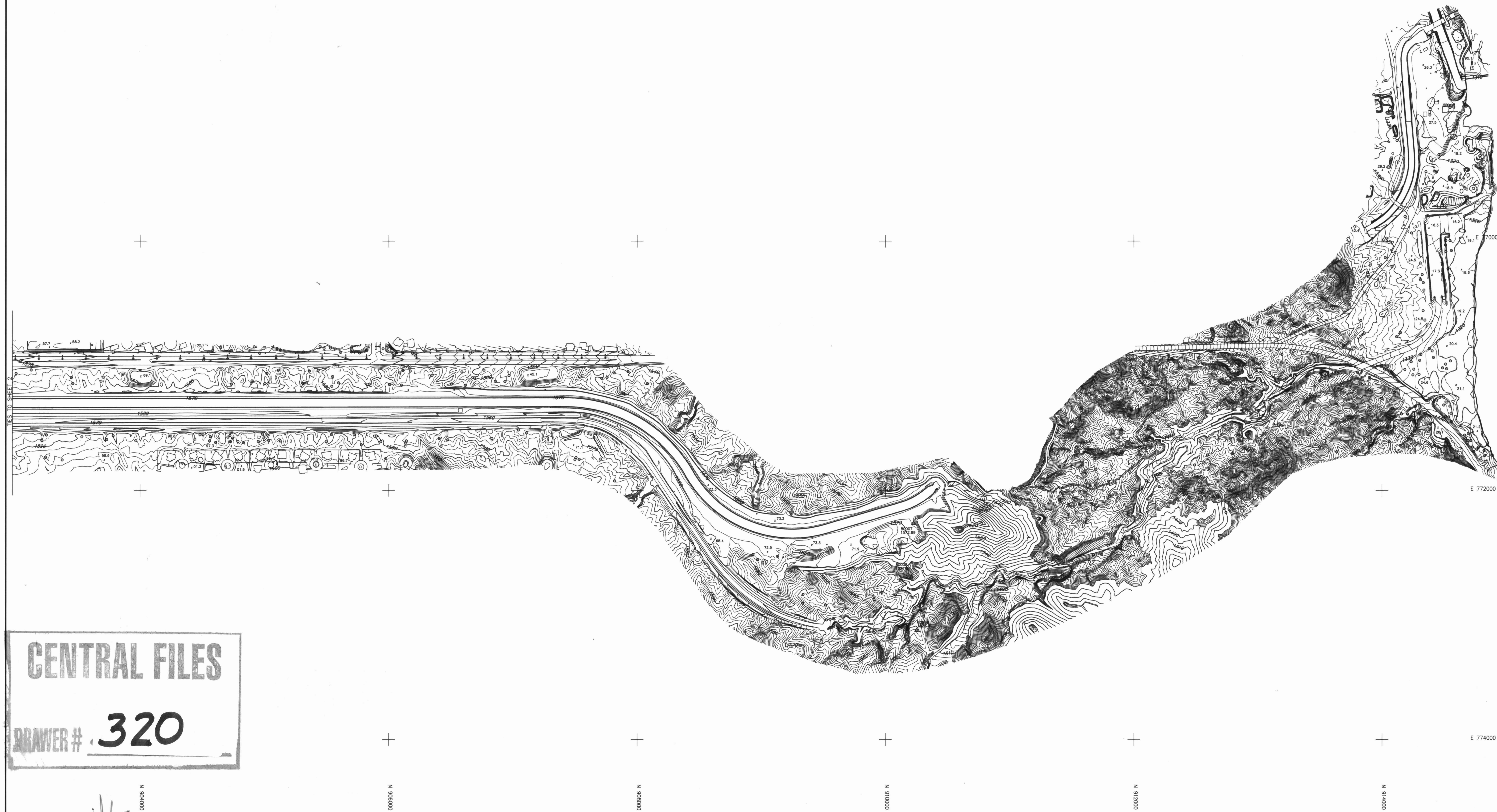

SPOOK HILL A D M P

MARICOPA COUNTY, ARIZONA

FLOOD CONTROL DISTRICT
OF MARICOPA COUNTY

PROJECT NO. FCD 1999C061

LEGEND

	BUILDING
	ROAD/PAVEMENT
	DIRT ROAD
1110	INDEX CONTOUR
	INTERMEDIATE CONTOUR
	WASH/ DRAINAGE/WATERLINE
	TREE LINE
21.4	SPOT ELEVATION
	HOR & VERT CONTROL POINT
	VERTICAL CONTROL POINT

ELEVATION REFERENCE MARKS

NOTE: ALL ELEVATIONS ARE BASED ON NATIONAL GEODETIC VERTICAL DATUM OF 1929

I.D. NUMBER	DESCRIPTION/LOCATION
80007	SET REBAR E: 772265.97 N: 910226.28 ELEV.1572.69
80008	SET REBAR E: 772695.01 N: 910210.23 ELEV. 1527.96
80009	SET REBAR E: 773124.17 N: 910251.80 ELEV. 1522.91

INDEX MAP

1 2 3 4 5 6 7

N

0 400' 800' 1200'

SCALE: 1" = 400'

CONTOUR INTERVAL = 2 FEET

FLOWN BY:

KENNEY AERIAL MAPPING INC.

FLIGHT DATE MARCH 26, 2000

SHT 1 OF 7

CENTRAL FILES

DRAWER # 320

REGISTERED LAND SURVEYOR
CERTIFICATE NO.
4123
ROBERT M.
WILLIAMS
Date Signed 7-24-
A.

Topographic Map, Spook Hill, ADMP
FCD 1999 C 061

320

I hereby certify that this map has been produced by Photogrammetric methods and meets National Mapping accuracy standards for a 2' contour interval map at a scale of 1"=400'. The above is subject to the field control accuracy provided by The Merlin Guild, Inc.

THIS MAP WAS PREPARED BY PHOTOGRAMMETRIC METHODS TO NATIONAL MAP ACCURACY STANDARDS FOR 1"= 400' HORIZONTAL SCALE AND 2 ' CONTOUR INTERVALS.

GROUND CONTROL SURVEY DATA
PROVIDED BY PROJECT ENGINEERING CONSULTANTS LTD.

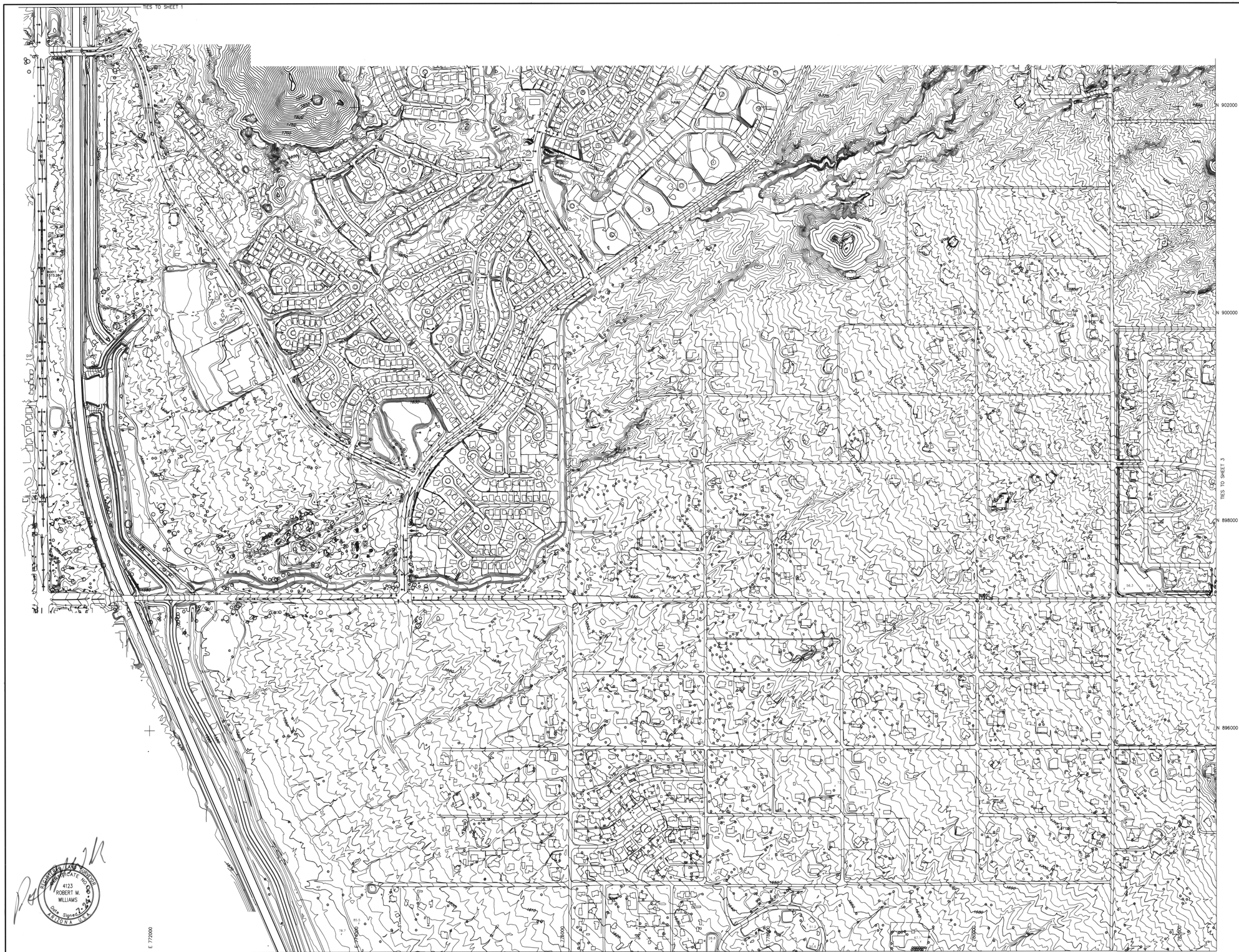

SPOOK HILL A D M P

MARICOPA COUNTY, ARIZONA

FLOOD CONTROL DISTRICT
OF MARICOPA COUNTY

PROJECT NO. FCD 1999C061

LEGEND

- BUILDING
- ROAD/PAVEMENT
- DIRT ROAD
- INDEX CONTOUR
- INTERMEDIATE CONTOUR
- WASH/ DRAINAGE/WATERLINE
- TREE LINE
- 21.4 SPOT ELEVATION
- HOR & VERT CONTROL POINT
- VERTICAL CONTROL POINT

ELEVATION REFERENCE MARKS

NOTE: ALL ELEVATIONS ARE BASED ON NATIONAL GEODETIC VERTICAL DATUM OF 1929

I.D. NUMBER	DESCRIPTION/LOCATION
80011	SET REBAR E: 771131.14 N: 900286.08 ELEV.1573.28

INDEX MAP

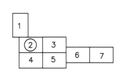

N

0 400' 800' 1200'

SCALE: 1" = 400'

CONTOUR INTERVAL = 2 FEET

FLOWN BY:

KENNEY AERIAL MAPPING INC.

FLIGHT DATE MARCH 26, 2000

SHT 2 OF 7

REGISTERED LAND SURVEYOR
CERTIFICATE NO.
4123
ROBERT M.
WILLIAMS
Date Signed 7-24-
ARIZONA U.S.A.

I hereby certify that this map has been produced by Photogrammetric methods and meets National Mapping accuracy standards for a 2' contour interval map at a scale of 1"=400'. The above is subject to the field control accuracy provided by The Merlin Guild, Inc.

THIS MAP WAS PREPARED BY PHOTOGRAMMETRIC METHODS TO NATIONAL MAP ACCURACY STANDARDS FOR 1"= 400' HORIZONTAL SCALE AND 2 ' CONTOUR INTERVALS.

GROUND CONTROL SURVEY DATA
PROVIDED BY PROJECT ENGINEERING CONSULTANTS LTD.

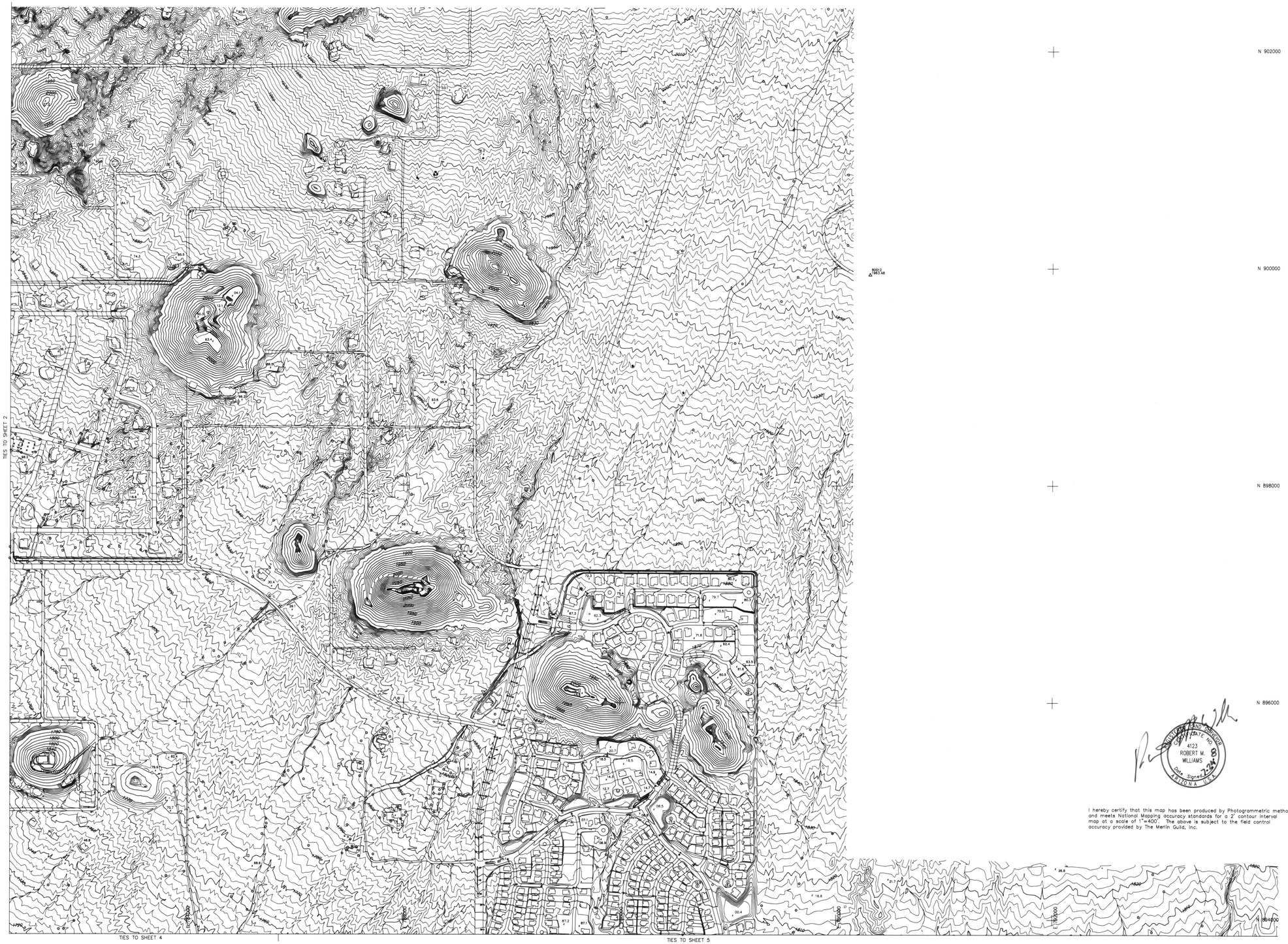

I hereby certify that this map has been produced by Photogrammetric methods and meets National Mapping accuracy standards for a 2' contour interval map at a scale of 1"=400'. The above is subject to the field control accuracy provided by The Merlin Guild, Inc.

REGISTERED LAND SURVEYOR
CERTIFICATE NO.
4123
ROBERT M.
WILLIAMS
Date Signed 2-28-00
ARIZONA U.S.A.

THIS MAP WAS PREPARED BY PHOTOGRAMMETRIC METHODS TO NATIONAL MAP ACCURACY STANDARDS FOR 1"= 400' HORIZONTAL SCALE AND 2 ' CONTOUR INTERVALS.

GROUND CONTROL SURVEY DATA
PROVIDED BY PROJECT ENGINEERING CONSULTANTS LTD.

SPOOK HILL A D M P

MARICOPA COUNTY, ARIZONA

FLOOD CONTROL DISTRICT
OF MARICOPA COUNTY

PROJECT NO. FCD 1999C061

LEGEND

- BUILDING
- ROAD/PAVEMENT
- DIRT ROAD
- 1110 INDEX CONTOUR
- INTERMEDIATE CONTOUR
- WASH/ DRAINAGE/WATERLINE
- TREE LINE
- 21.4 SPOT ELEVATION
- HOR & VERT CONTROL POINT
- VERTICAL CONTROL POINT

ELEVATION REFERENCE MARKS

NOTE: ALL ELEVATIONS ARE BASED ON NATIONAL GEODETIC VERTICAL DATUM OF 1929

I.D. NUMBER	DESCRIPTION/LOCATION
80012	SET PK NAIL E: 790309.06 N: 899941.75 ELEV.1963.49

INDEX MAP

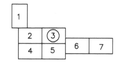

0 400' 800' 1200'

SCALE: 1" = 400'

CONTOUR INTERVAL = 2 FEET

FLOWN BY:

KENNEY AERIAL MAPPING INC.

FLIGHT DATE MARCH 26, 2000

SHT 3 OF 7

SPOOK HILL A D M P

MARICOPA COUNTY, ARIZONA

FLOOD CONTROL DISTRICT
OF MARICOPA COUNTY

PROJECT NO. FCD 1999C061

LEGEND

- BUILDING
- ROAD/PAVEMENT
- DIRT ROAD
- 1110 INDEX CONTOUR
- INTERMEDIATE CONTOUR
- WASH/ DRAINAGE/WATERLINE
- TREE LINE
- .21.4 SPOT ELEVATION
- HOR & VERT CONTROL POINT
- VERTICAL CONTROL POINT

ELEVATION REFERENCE MARKS

NOTE: ALL ELEVATIONS ARE BASED ON NATIONAL GEODETIC VERTICAL DATUM OF 1929

I.D. NUMBER	DESCRIPTION/LOCATION
80021	SET REBAR E: 784320.80 N: 884757.50 ELEV.1582.01

INDEX MAP

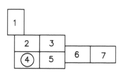

N

0 400' 800' 1200'

SCALE: 1" = 400'

CONTOUR INTERVAL = 2 FEET

FLOWN BY:

KENNEY AERIAL MAPPING INC.

FLIGHT DATE MARCH 26, 2000

SHT 4 OF 7

REGISTERED LAND SURVEYOR
CERTIFICATE NO.
4123
ROBERT M.
WILLIAMS
Date Signed 7-24-00
ARIZONA U.S.A.

I hereby certify that this map has been produced by Photogrammetric methods and meets National Mapping accuracy standards for a 2' contour interval map at a scale of 1"=400'. The above is subject to the field control accuracy provided by The Merlin Guild, Inc.

THIS MAP WAS PREPARED BY PHOTOGRAMMETRIC METHODS TO NATIONAL MAP ACCURACY STANDARDS FOR 1"= 400' HORIZONTAL SCALE AND 2 ' CONTOUR INTERVALS.

GROUND CONTROL SURVEY DATA
PROVIDED BY PROJECT ENGINEERING CONSULTANTS LTD.

SPOOK HILL A D M P

MARICOPA COUNTY, ARIZONA

FLOOD CONTROL DISTRICT
OF MARICOPA COUNTY

PROJECT NO. FCD 1999C061

LEGEND

- BUILDING
- ROAD/PAVEMENT
- DIRT ROAD
- 1110 INDEX CONTOUR
- INTERMEDIATE CONTOUR
- WASH/ DRAINAGE/WATERLINE
- TREE LINE
- 21.4 SPOT ELEVATION
- HOR & VERT CONTROL POINT
- VERTICAL CONTROL POINT

ELEVATION REFERENCE MARKS

NOTE: ALL ELEVATIONS ARE BASED ON NATIONAL GEODETIC VERTICAL DATUM OF 1929

I.D. NUMBER	DESCRIPTION/LOCATION
80019	SET REBAR E: 790907.76 N: 88792.22 ELEV. 1690.02

INDEX MAP

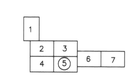

0 400' 800' 1200'

SCALE: 1" = 400'

CONTOUR INTERVAL = 2 FEET

FLOWN BY:

KENNEY AERIAL MAPPING INC.

FLIGHT DATE MARCH 26, 2000

SHT 5 OF 7

REGISTERED LAND SURVEYOR
CERTIFICATE NO. 4123
ROBERT M. WILLIAMS
Date Signed 7-24-00
ARIZONA U.S.A.

I hereby certify that this map has been produced by Photogrammetric methods and meets National Mapping accuracy standards for a 2' contour interval map at a scale of 1"=400'. The above is subject to the field control accuracy provided by The Merlin Guild, Inc.

THIS MAP WAS PREPARED BY PHOTOGRAMMETRIC METHODS TO NATIONAL MAP ACCURACY STANDARDS FOR 1"= 400' HORIZONTAL SCALE AND 2 ' CONTOUR INTERVALS.

GROUND CONTROL SURVEY DATA
PROVIDED BY PROJECT ENGINEERING CONSULTANTS LTD.

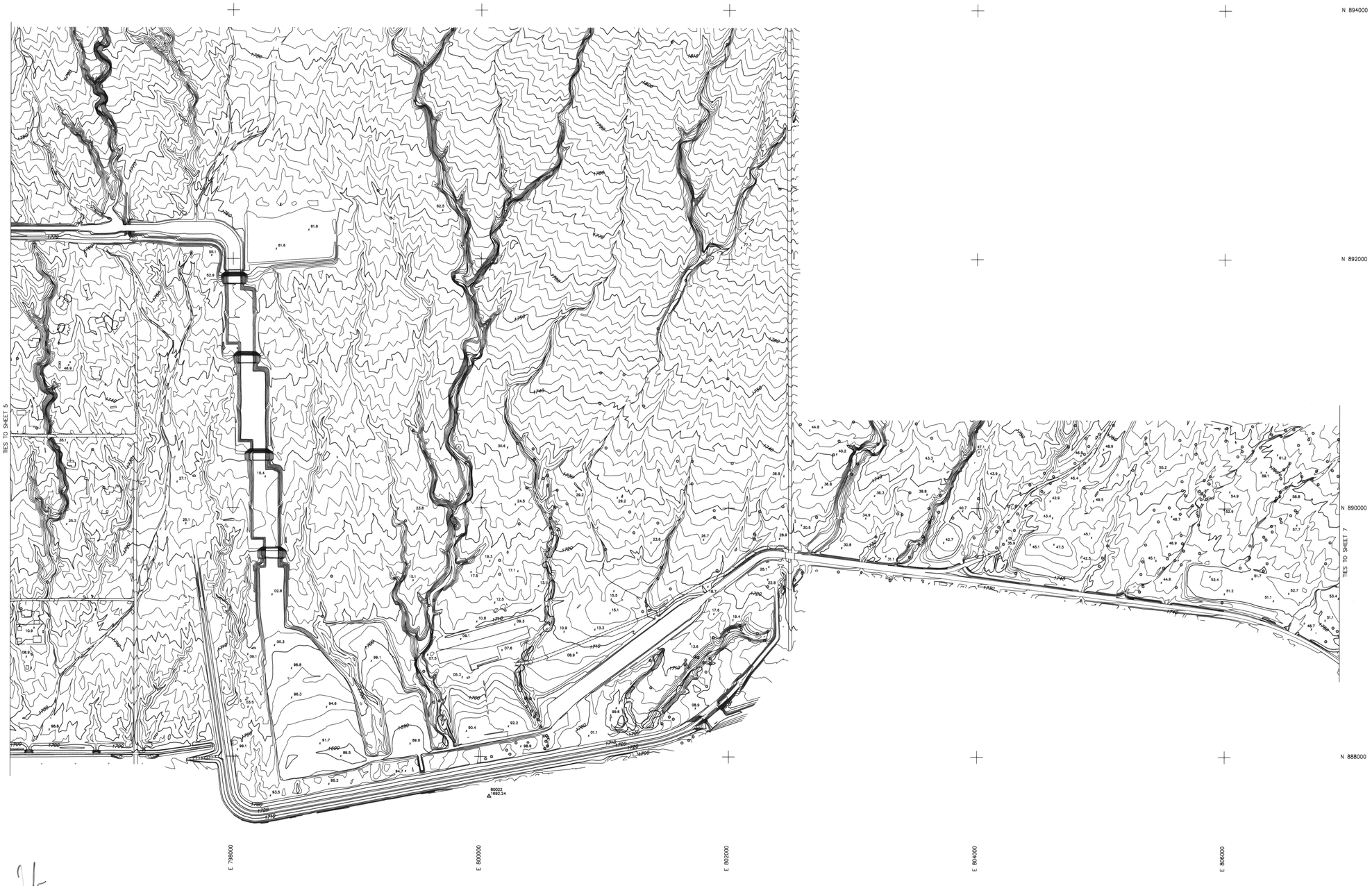

SPOOK HILL A D M P

MARICOPA COUNTY, ARIZONA

FLOOD CONTROL DISTRICT
OF MARICOPA COUNTY

PROJECT NO. FCD 1999C061

LEGEND

- BUILDING
- ROAD/PAVEMENT
- DIRT ROAD
- INDEX CONTOUR
- INTERMEDIATE CONTOUR
- WASH/ DRAINAGE/WATERLINE
- TREE LINE
- 21.4 SPOT ELEVATION
- HOR & VERT CONTROL POINT
- VERTICAL CONTROL POINT

ELEVATION REFERENCE MARKS

NOTE: ALL ELEVATIONS ARE BASED ON NATIONAL GEODETIC VERTICAL DATUM OF 1929

I.D. NUMBER	DESCRIPTION/LOCATION
80015	SET REBAR E: 805081.35 N: 894543.46 ELEV.1825.00
80022	SET REBAR E: 800068.69 N: 887681.46 ELEV.1692.24

INDEX MAP

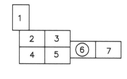

0 400' 800' 1200'

SCALE: 1" = 400'

CONTOUR INTERVAL = 2 FEET

FLOWN BY:
KENNEY AERIAL MAPPING INC.

FLIGHT DATE MARCH 26, 2000

SHT 6 OF 7

REGISTERED LAND SURVEYOR
CERTIFICATE NO.
4123
ROBERT M.
WILLIAMS
Date Signed 7-24-00
ARIZONA U.S.A.

I hereby certify that this map has been produced by Photogrammetric methods and meets National Mapping accuracy standards for a 2' contour interval map at a scale of 1"=400'. The above is subject to the field control accuracy provided by The Merlin Guild, Inc.

THIS MAP WAS PREPARED BY PHOTOGRAMMETRIC METHODS TO NATIONAL MAP ACCURACY STANDARDS FOR 1"= 400' HORIZONTAL SCALE AND 2 ' CONTOUR INTERVALS.

GROUND CONTROL SURVEY DATA
PROVIDED BY PROJECT ENGINEERING CONSULTANTS LTD.

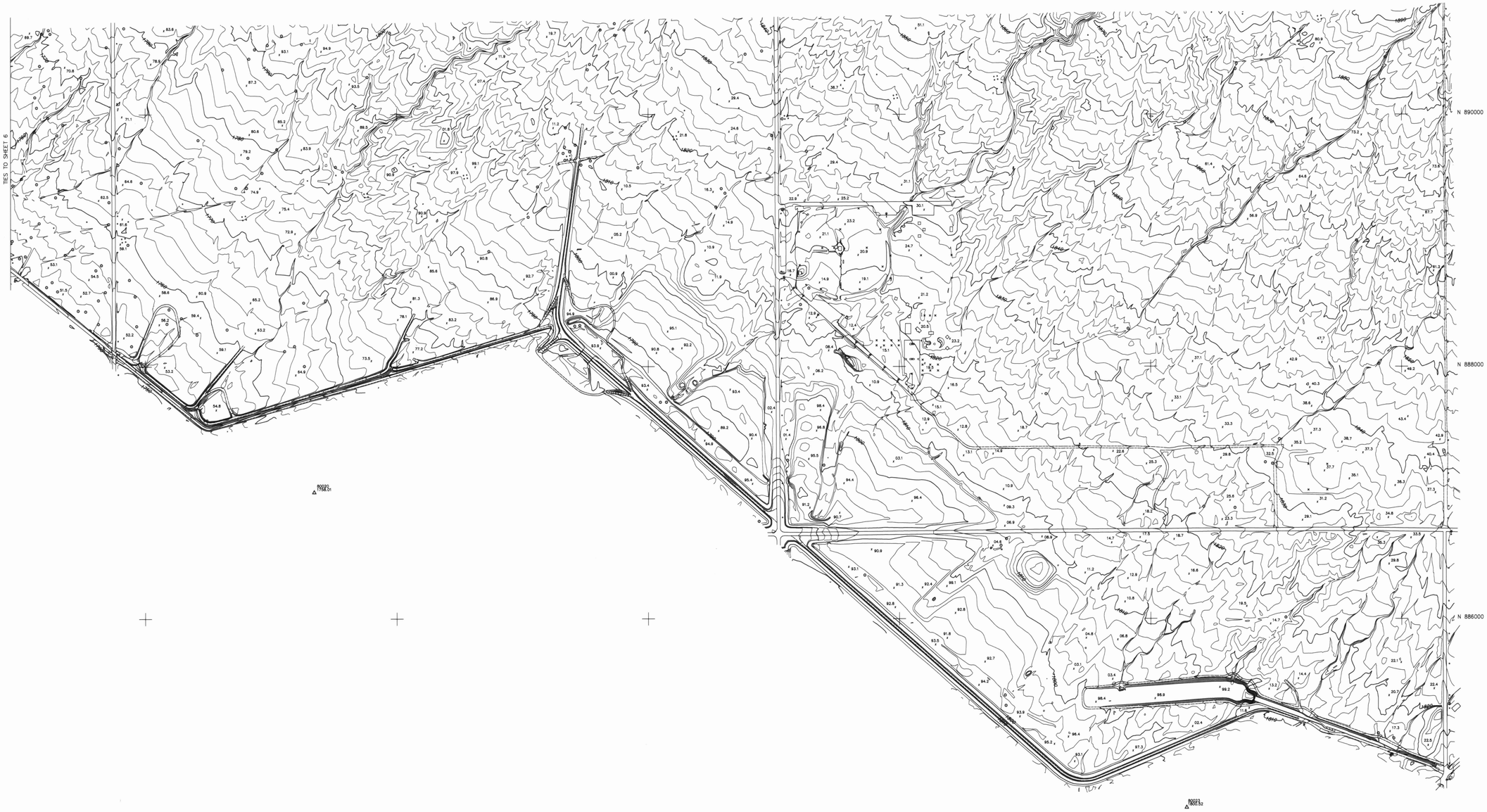

SPOOK HILL A D M P

MARICOPA COUNTY, ARIZONA

FLOOD CONTROL DISTRICT
OF MARICOPA COUNTY

PROJECT NO. FCD 1999C061

LEGEND

- BUILDING
- ROAD/PAVEMENT
- DIRT ROAD
- INDEX CONTOUR
- INTERMEDIATE CONTOUR
- WASH/ DRAINAGE/WATERLINE
- TREE LINE
- SPOT ELEVATION
- HOR & VERT CONTROL POINT
- VERTICAL CONTROL POINT

ELEVATION REFERENCE MARKS

NOTE: ALL ELEVATIONS ARE BASED ON NATIONAL GEODETIC VERTICAL DATUM OF 1929

I.D. NUMBER	DESCRIPTION/LOCATION
80020	SET REBAR E:809341.84 N:887003.73 ELEV.1573.28
80023	SET REBAR E:816285.64 N:884502.12 ELEV.1800.52

INDEX MAP

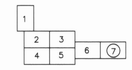

N

0 400' 800' 1200'

SCALE: 1" = 400'

CONTOUR INTERVAL = 2 FEET

FLOWN BY:
KENNEY AERIAL MAPPING INC.

FLIGHT DATE MARCH 26, 2000

SHT 7 OF 7

REGISTERED LAND SURVEYOR
CERTIFICATE NO.
4123
ROBERT M.
WILLIAMS
Date Signed 7-24-00
ARIZONA U.S.A.

I hereby certify that this map has been produced by Photogrammetric methods and meets National Mapping accuracy standards for a 2' contour interval map at a scale of 1"=400'. The above is subject to the field control accuracy provided by The Merlin Guild, Inc.

THIS MAP WAS PREPARED BY PHOTOGRAMMETRIC METHODS TO NATIONAL MAP ACCURACY STANDARDS FOR 1"= 400' HORIZONTAL SCALE AND 2 ' CONTOUR INTERVALS.

GROUND CONTROL SURVEY DATA
PROVIDED BY PROJECT ENGINEERING CONSULTANTS LTD.

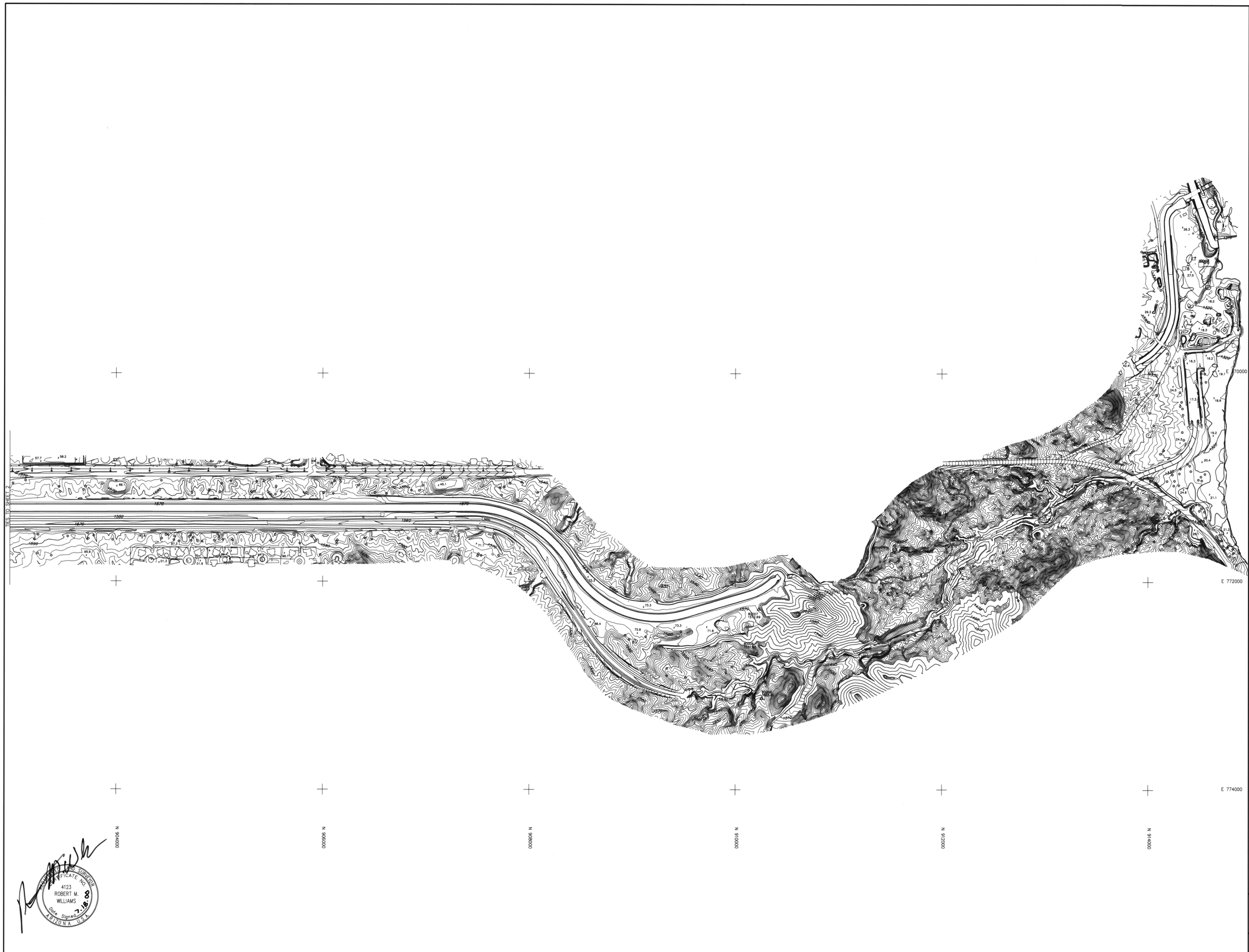

SPOOK HILL A D M P

MARICOPA COUNTY, ARIZONA

FLOOD CONTROL DISTRICT
OF MARICOPA COUNTY

PROJECT NO. FCD 1999C061

LEGEND

- BUILDING
- ROAD/PAVEMENT
- DIRT ROAD
- INDEX CONTOUR
- INTERMEDIATE CONTOUR
- WASH/ DRAINAGE/WATERLINE
- TREE LINE
- 21.4 SPOT ELEVATION
- HOR & VERT CONTROL POINT
- VERTICAL CONTROL POINT

ELEVATION REFERENCE MARKS

NOTE: ALL ELEVATIONS ARE BASED ON NATIONAL GEODETIC VERTICAL DATUM OF 1929

I.D. NUMBER	DESCRIPTION/LOCATION
80007	SET REBAR E: 772265.97 N: 910226.28 ELEV.1572.69
80008	SET REBAR E: 772695.01 N: 910210.23 ELEV. 1527.96
80009	SET REBAR E: 773124.17 N: 910251.80 ELEV. 1522.91

INDEX MAP

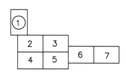

0 400' 800' 1200'

SCALE: 1" = 400'

CONTOUR INTERVAL = 2 FEET

FLOWN BY:

KENNEY AERIAL MAPPING INC.

FLIGHT DATE MARCH 26, 2000

SHT 1 OF 7

REGISTERED LAND SURVEYOR
CERTIFICATE NO.
4123
ROBERT M.
WILLIAMS
Date Signed 7-19-00
ARIZONA U.S.A.

I hereby certify that this map has been produced by photogrammetric methods and meets National Mapping accuracy standards for a 2' contour interval map at a scale of 1"=400'. The above is subject to the field control accuracy provided by The Merlin Guild, Inc.

THIS MAP WAS PREPARED BY PHOTOGRAMMETRIC METHODS TO NATIONAL MAP ACCURACY STANDARDS FOR 1"= 400' HORIZONTAL SCALE AND 2 ' CONTOUR INTERVALS.

GROUND CONTROL SURVEY DATA
PROVIDED BY PROJECT ENGINEERING CONSULTANTS LTD.

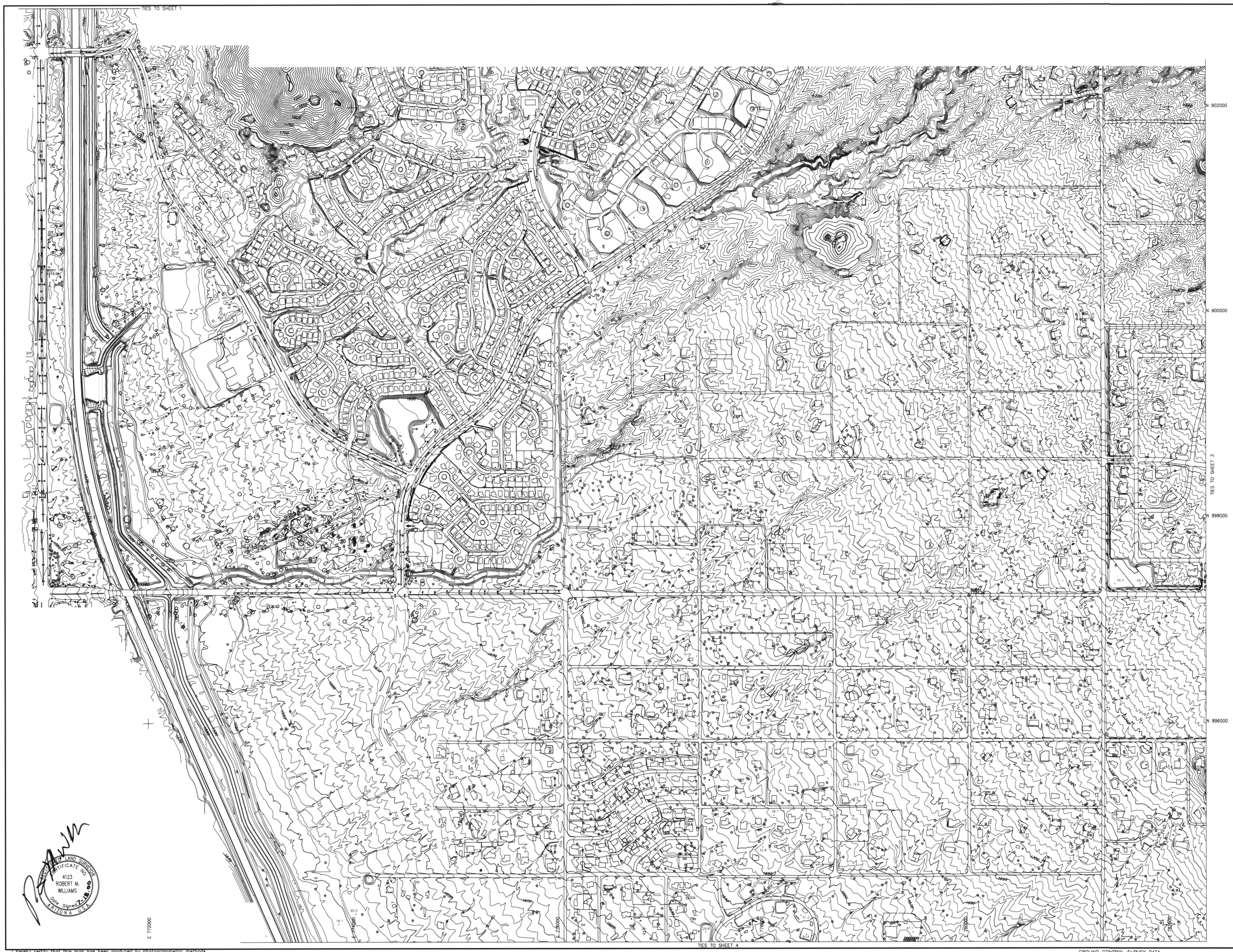

SPOOK HILL A D M P

MARICOPA COUNTY, ARIZONA

FLOOD CONTROL DISTRICT
OF MARICOPA COUNTY

PROJECT NO. FCD 1999C061

LEGEND

- BUILDING
- ROAD/PAVEMENT
- DIRT ROAD
- 1110 INDEX CONTOUR
- INTERMEDIATE CONTOUR
- WASH/ DRAINAGE/WATERLINE
- TREE LINE
- 21.4 SPOT ELEVATION
- HOR & VERT CONTROL POINT
- VERTICAL CONTROL POINT

ELEVATION REFERENCE MARKS

NOTE: ALL ELEVATIONS ARE BASED ON NATIONAL GEODETIC VERTICAL DATUM OF 1929

I.D. NUMBER	DESCRIPTION/LOCATION
80011	SET REBAR E: 771131.14 N: 900286.08 ELEV.1573.28

INDEX MAP

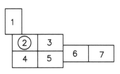

N

0 400' 800' 1200'

SCALE: 1" = 400'

CONTOUR INTERVAL = 2 FEET

FLOWN BY:

KENNEY AERIAL MAPPING INC.

FLIGHT DATE MARCH 26, 2000

SHT 2 OF 7

REGISTERED LAND SURVEYOR
CERTIFICATE NO.
4123
ROBERT M.
WILLIAMS
Date Signed 7-18-00
ARIZONA U.S.A.

I hereby certify that this map has been produced by Photogrammetric methods and meets National Mapping accuracy standards for a 2' contour interval map at a scale of 1"=400'. The above is subject to the field control accuracy provided by The Merlin Guild, Inc.

THIS MAP WAS PREPARED BY PHOTOGRAMMETRIC METHODS TO NATIONAL MAP ACCURACY STANDARDS FOR 1"= 400' HORIZONTAL SCALE AND 2 ' CONTOUR INTERVALS.

GROUND CONTROL SURVEY DATA
PROVIDED BY PROJECT ENGINEERING CONSULTANTS LTD.

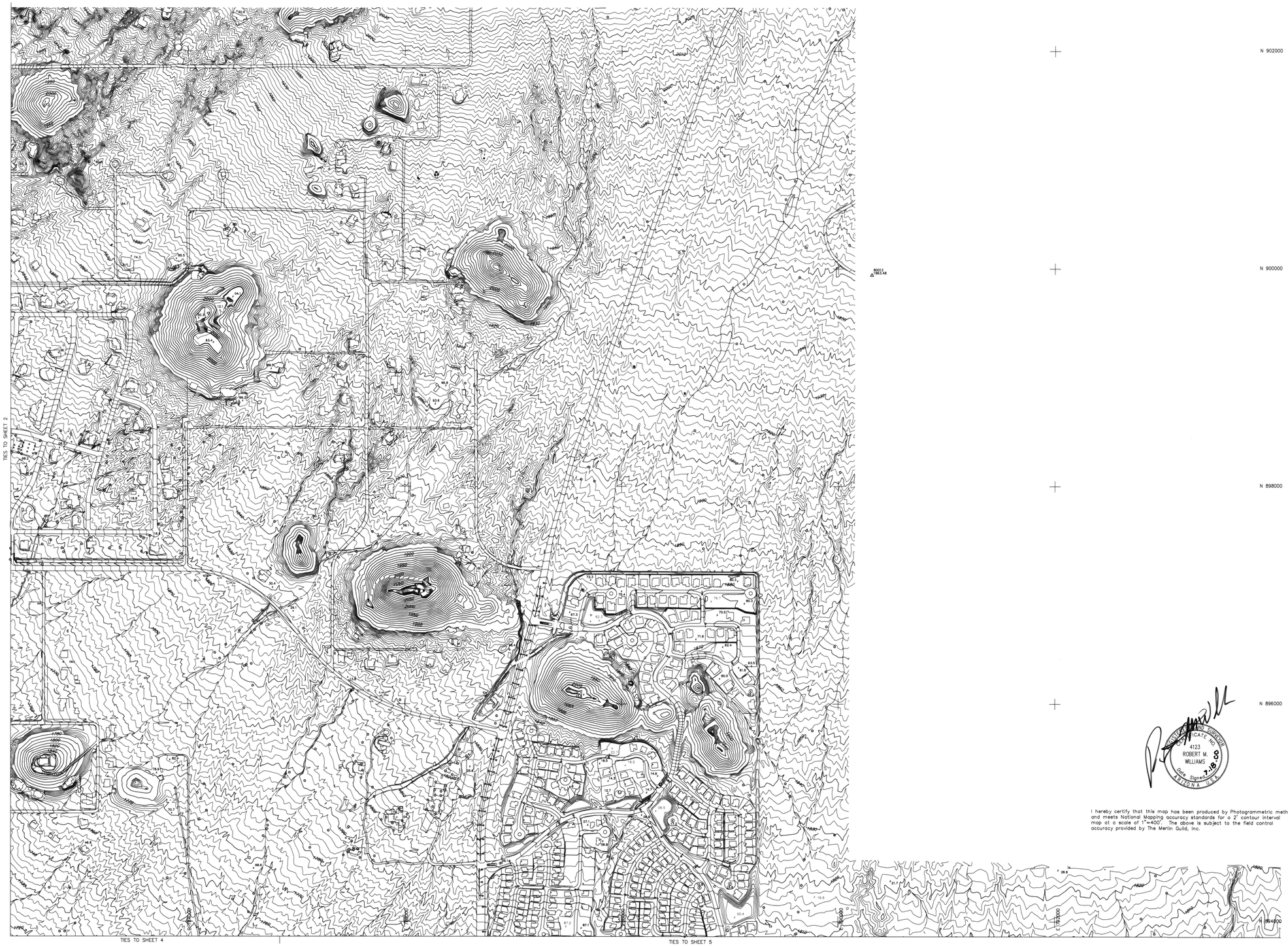

I hereby certify that this map has been produced by Photogrammetric methods and meets National Mapping accuracy standards for a 2' contour interval map at a scale of 1"=400'. The above is subject to the field control accuracy provided by The Merlin Guild, Inc.

REGISTERED LAND SURVEYOR
CERTIFICATE NO.
4123
ROBERT M.
WILLIAMS
Date Signed 7-18-00
ARIZONA U.S.A.

SPOOK HILL A D M P

MARICOPA COUNTY, ARIZONA

FLOOD CONTROL DISTRICT
OF MARICOPA COUNTY

PROJECT NO. FCD 1999C061

LEGEND

- BUILDING
- ROAD/PAVEMENT
- DIRT ROAD
- INDEX CONTOUR
- INTERMEDIATE CONTOUR
- WASH/ DRAINAGE/WATERLINE
- TREE LINE
- 21.4 SPOT ELEVATION
- HOR & VERT CONTROL POINT
- VERTICAL CONTROL POINT

ELEVATION REFERENCE MARKS

NOTE: ALL ELEVATIONS ARE BASED ON NATIONAL GEODETIC VERTICAL DATUM OF 1929

I.D. NUMBER	DESCRIPTION/LOCATION
80012	SET PK NAIL E: 790309.06 N: 899941.75 ELEV.1963.49

INDEX MAP

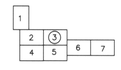

N

0 400' 800' 1200'

SCALE: 1" = 400'

CONTOUR INTERVAL = 2 FEET

FLOWN BY:

KENNEY AERIAL MAPPING INC.

FLIGHT DATE MARCH 26, 2000

SHT 3 OF 7

THIS MAP WAS PREPARED BY PHOTOGRAMMETRIC METHODS TO NATIONAL MAP ACCURACY STANDARDS FOR 1"= 400' HORIZONTAL SCALE AND 2 ' CONTOUR INTERVALS.

GROUND CONTROL SURVEY DATA
PROVIDED BY PROJECT ENGINEERING CONSULTANTS LTD.

SPOOK HILL A D M P

MARICOPA COUNTY, ARIZONA

FLOOD CONTROL DISTRICT
OF MARICOPA COUNTY

PROJECT NO. FCD 1999C061

LEGEND

- BUILDING
- ROAD/PAVEMENT
- DIRT ROAD
- 1110 INDEX CONTOUR
- INTERMEDIATE CONTOUR
- WASH/ DRAINAGE/WATERLINE
- TREE LINE
- 21.4 SPOT ELEVATION
- HOR & VERT CONTROL POINT
- VERTICAL CONTROL POINT

ELEVATION REFERENCE MARKS

NOTE: ALL ELEVATIONS ARE BASED ON NATIONAL GEODETIC VERTICAL DATUM OF 1929

I.D. NUMBER	DESCRIPTION/LOCATION
80021	SET REBAR E:784320.80 N:884757.50 ELEV.1582.01

INDEX MAP

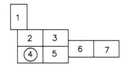

0 400' 800' 1200'

SCALE: 1" = 400'

CONTOUR INTERVAL = 2 FEET

FLOWN BY:

KENNEY AERIAL MAPPING INC.

FLIGHT DATE MARCH 26, 2000

SHT 4 OF 7

REGISTERED LAND SURVEYOR
CERTIFICATE NO.
4123
ROBERT M.
WILLIAMS
Date Signed 7-18-00
ARIZONA U.S.A.

I hereby certify that this map has been produced by Photogrammetric methods and meets National Mapping accuracy standards for a 2' contour interval map at a scale of 1"=400'. The above is subject to the field control accuracy provided by The Merlin Guild, Inc.

THIS MAP WAS PREPARED BY PHOTOGRAMMETRIC METHODS TO NATIONAL MAP ACCURACY STANDARDS FOR 1"= 400' HORIZONTAL SCALE AND 2 ' CONTOUR INTERVALS.

GROUND CONTROL SURVEY DATA
PROVIDED BY PROJECT ENGINEERING CONSULTANTS LTD.

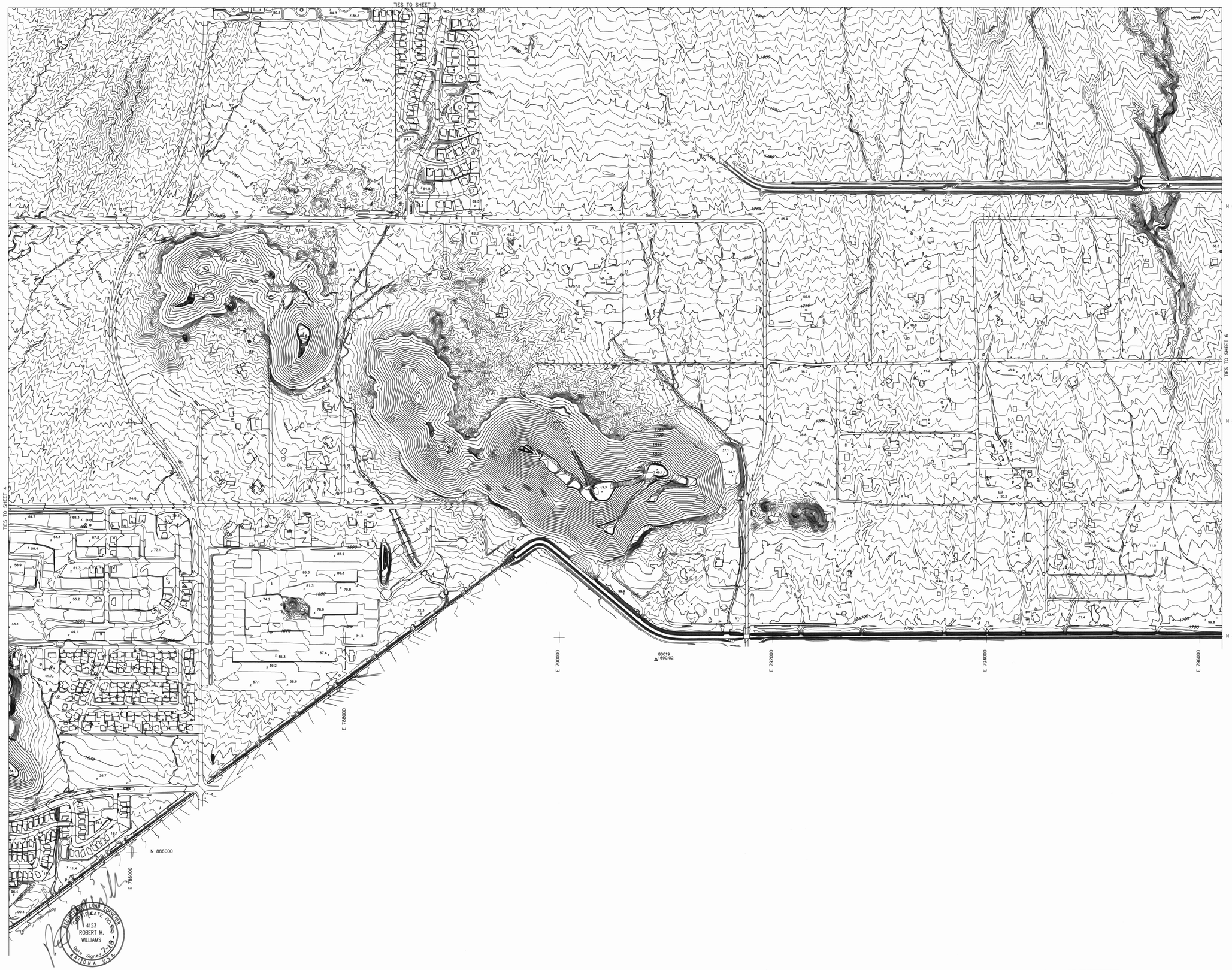

SPOOK HILL A D M P

MARICOPA COUNTY, ARIZONA

FLOOD CONTROL DISTRICT
OF MARICOPA COUNTY

PROJECT NO. FCD 1999C061

LEGEND

- BUILDING
- ROAD/PAVEMENT
- DIRT ROAD
- INDEX CONTOUR
- INTERMEDIATE CONTOUR
- WASH/ DRAINAGE/WATERLINE
- TREE LINE
- SPOT ELEVATION
- HOR & VERT CONTROL POINT
- VERTICAL CONTROL POINT

ELEVATION REFERENCE MARKS

NOTE: ALL ELEVATIONS ARE BASED ON NATIONAL GEODETIC VERTICAL DATUM OF 1929

I.D. NUMBER	DESCRIPTION/LOCATION
80019	SET REBAR E: 790907.76 N: 88792.22 ELEV. 1690.02

INDEX MAP

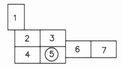

0 400' 800' 1200'

SCALE: 1" = 400'

CONTOUR INTERVAL = 2 FEET

FLOWN BY:

KENNEY AERIAL MAPPING INC.

FLIGHT DATE MARCH 26, 2000

SHT 5 OF 7

I hereby certify that this map has been produced by Photogrammetric methods and meets National Mapping accuracy standards for a 2' contour interval map at a scale of 1"=400'. The above is subject to the field control accuracy provided by The Merlin Guild, Inc.

THIS MAP WAS PREPARED BY PHOTOGRAMMETRIC METHODS TO NATIONAL MAP ACCURACY STANDARDS FOR 1"= 400' HORIZONTAL SCALE AND 2 ' CONTOUR INTERVALS.

GROUND CONTROL SURVEY DATA
PROVIDED BY PROJECT ENGINEERING CONSULTANTS LTD.

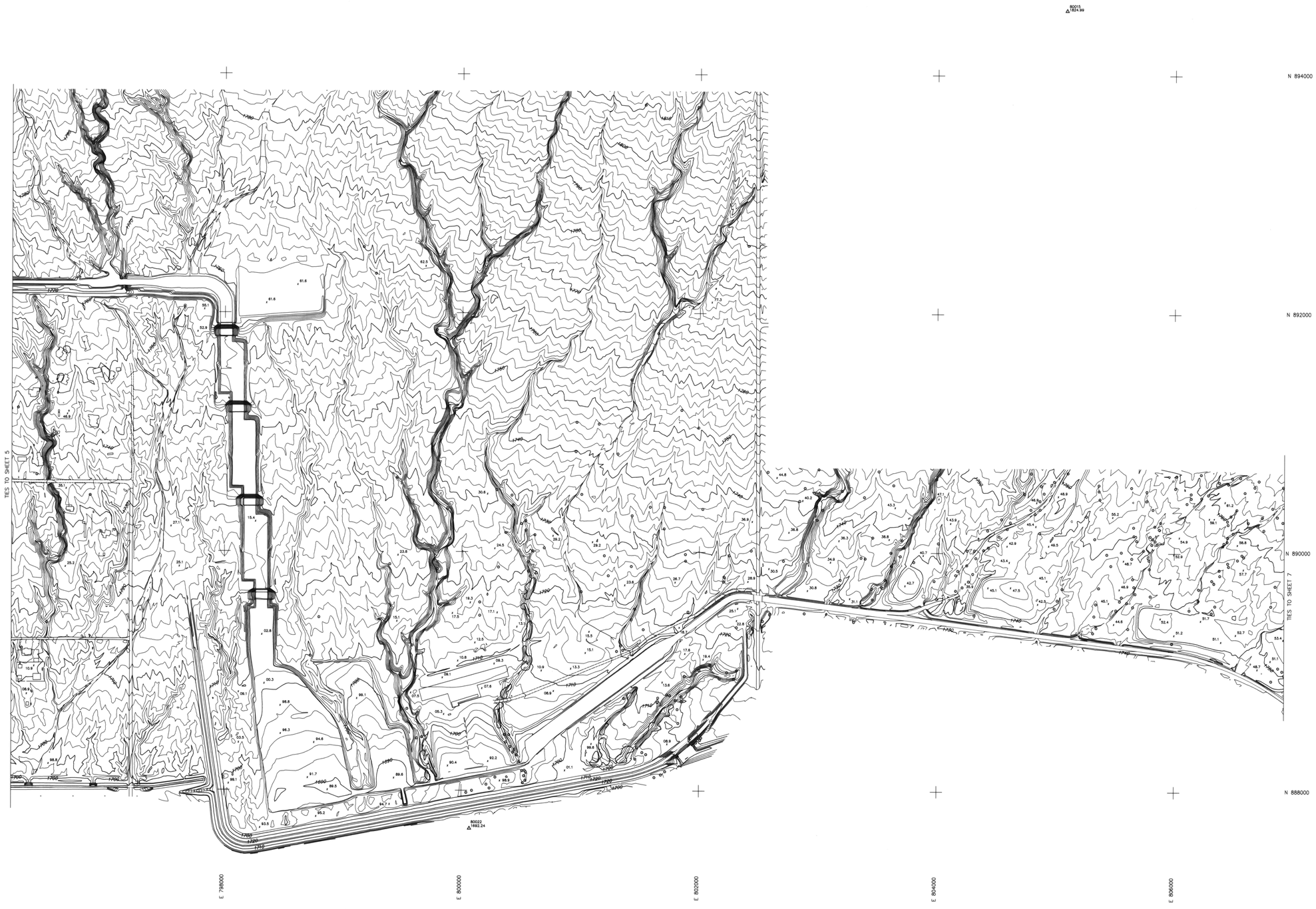

SPOOK HILL A D M P

MARICOPA COUNTY, ARIZONA

FLOOD CONTROL DISTRICT
OF MARICOPA COUNTY

PROJECT NO. FCD 1999C061

LEGEND

- BUILDING
- ROAD/PAVEMENT
- DIRT ROAD
- INDEX CONTOUR
- INTERMEDIATE CONTOUR
- WASH/ DRAINAGE/WATERLINE
- TREE LINE
- 21.4 SPOT ELEVATION
- HOR & VERT CONTROL POINT
- VERTICAL CONTROL POINT

ELEVATION REFERENCE MARKS

NOTE: ALL ELEVATIONS ARE BASED ON NATIONAL GEODETIC VERTICAL DATUM OF 1929

I.D. NUMBER	DESCRIPTION/LOCATION
80015	SET REBAR E: 805081.35 N: 894543.46 ELEV.1825.00
80022	SET REBAR E: 800068.69 N: 887681.46 ELEV.1692.24

INDEX MAP

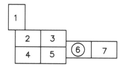

0 400' 800' 1200'

SCALE: 1" = 400'

CONTOUR INTERVAL = 2 FEET

FLOWN BY:

KENNEY AERIAL MAPPING INC.

FLIGHT DATE MARCH 26, 2000

SHT 6 OF 7

REGISTERED LAND SURVEYOR
CERTIFICATE NO.
4123
ROBERT M.
WILLIAMS
Date Signed 7-18-
ARIZONA U.S.A.

I hereby certify that this map has been produced by Photogrammetric methods and meets National Mapping accuracy standards for a 2' contour interval map at a scale of 1"=400'. The above is subject to the field control accuracy provided by The Merlin Guild, Inc.

THIS MAP WAS PREPARED BY PHOTOGRAMMETRIC METHODS TO NATIONAL MAP ACCURACY STANDARDS FOR 1"= 400' HORIZONTAL SCALE AND 2 ' CONTOUR INTERVALS.

GROUND CONTROL SURVEY DATA
PROVIDED BY PROJECT ENGINEERING CONSULTANTS LTD.

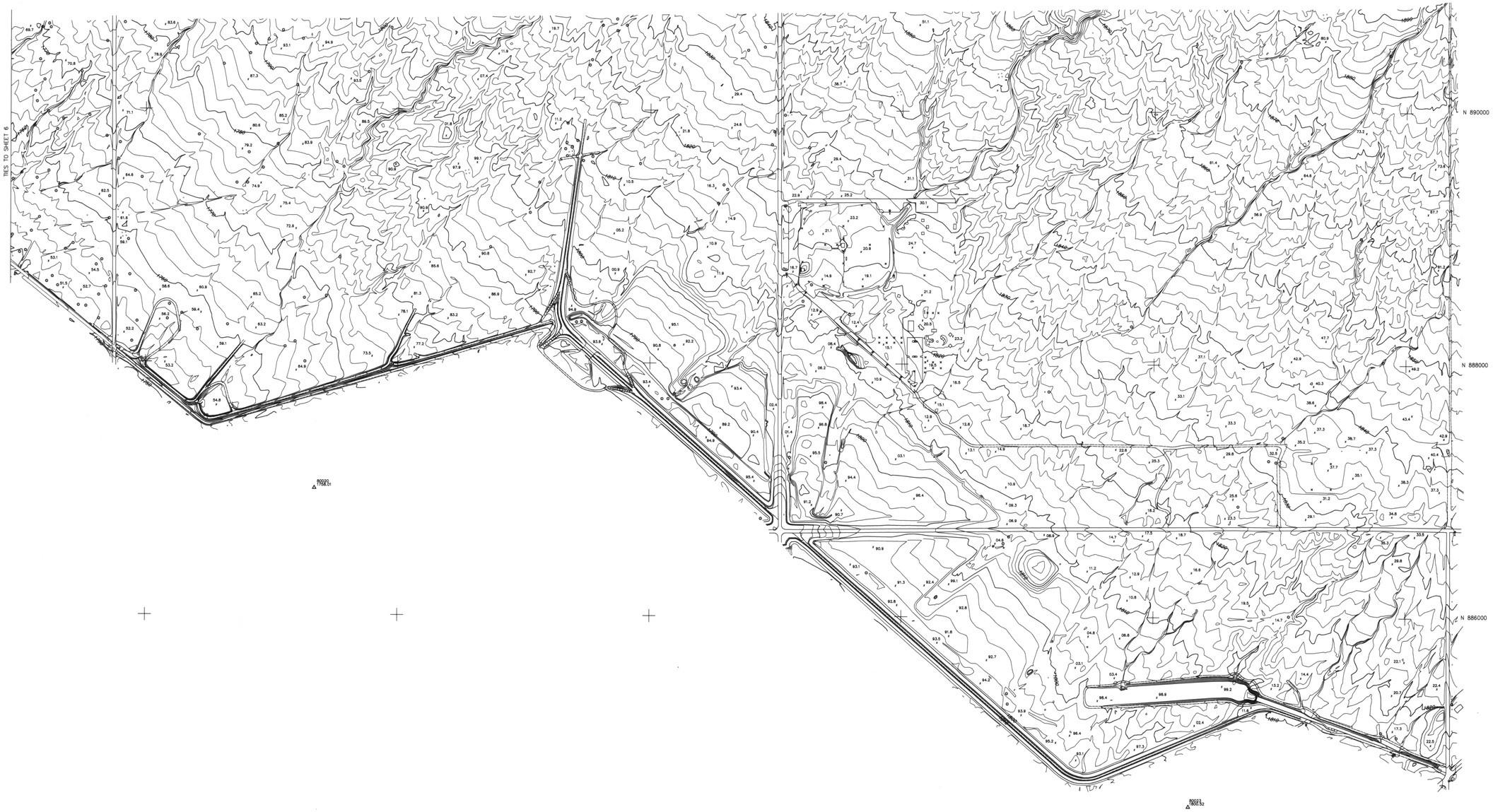

SPOOK HILL A D M P

MARICOPA COUNTY, ARIZONA

FLOOD CONTROL DISTRICT
OF MARICOPA COUNTY

PROJECT NO. FCD 1999C061

LEGEND

- BUILDING
- ROAD/PAVEMENT
- DIRT ROAD
- INDEX CONTOUR
- INTERMEDIATE CONTOUR
- WASH/ DRAINAGE/WATERLINE
- TREE LINE
- 21.4 SPOT ELEVATION
- HOR & VERT CONTROL POINT
- VERTICAL CONTROL POINT

ELEVATION REFERENCE MARKS

NOTE: ALL ELEVATIONS ARE BASED ON NATIONAL GEODETIC VERTICAL DATUM OF 1929

I.D. NUMBER	DESCRIPTION/LOCATION
80020	SET REBAR E: 809341.84 N: 887003.73 ELEV.1573.28
80023	SET REBAR E: 816285.64 N: 884502.12 ELEV.1800.52

INDEX MAP

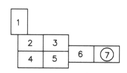

0 400' 800' 1200'

SCALE: 1" = 400'

CONTOUR INTERVAL = 2 FEET

FLOWN BY:

KENNEY AERIAL MAPPING INC.

FLIGHT DATE MARCH 26, 2000

SHT 7 OF 7

REGISTERED LAND SURVEYOR
CERTIFICATE NO.
4123
ROBERT M.
WILLIAMS
Date Signed 7-18-00
ARIZONA U.S.A.

I hereby certify that this map has been produced by Photogrammetric methods and meets National Mapping accuracy standards for a 2' contour interval map at a scale of 1"=400'. The above is subject to the field control accuracy provided by The Merlin Guild, Inc.

THIS MAP WAS PREPARED BY PHOTOGRAMMETRIC METHODS TO NATIONAL MAP ACCURACY STANDARDS FOR 1"= 400' HORIZONTAL SCALE AND 2 ' CONTOUR INTERVALS.

GROUND CONTROL SURVEY DATA
PROVIDED BY PROJECT ENGINEERING CONSULTANTS LTD.