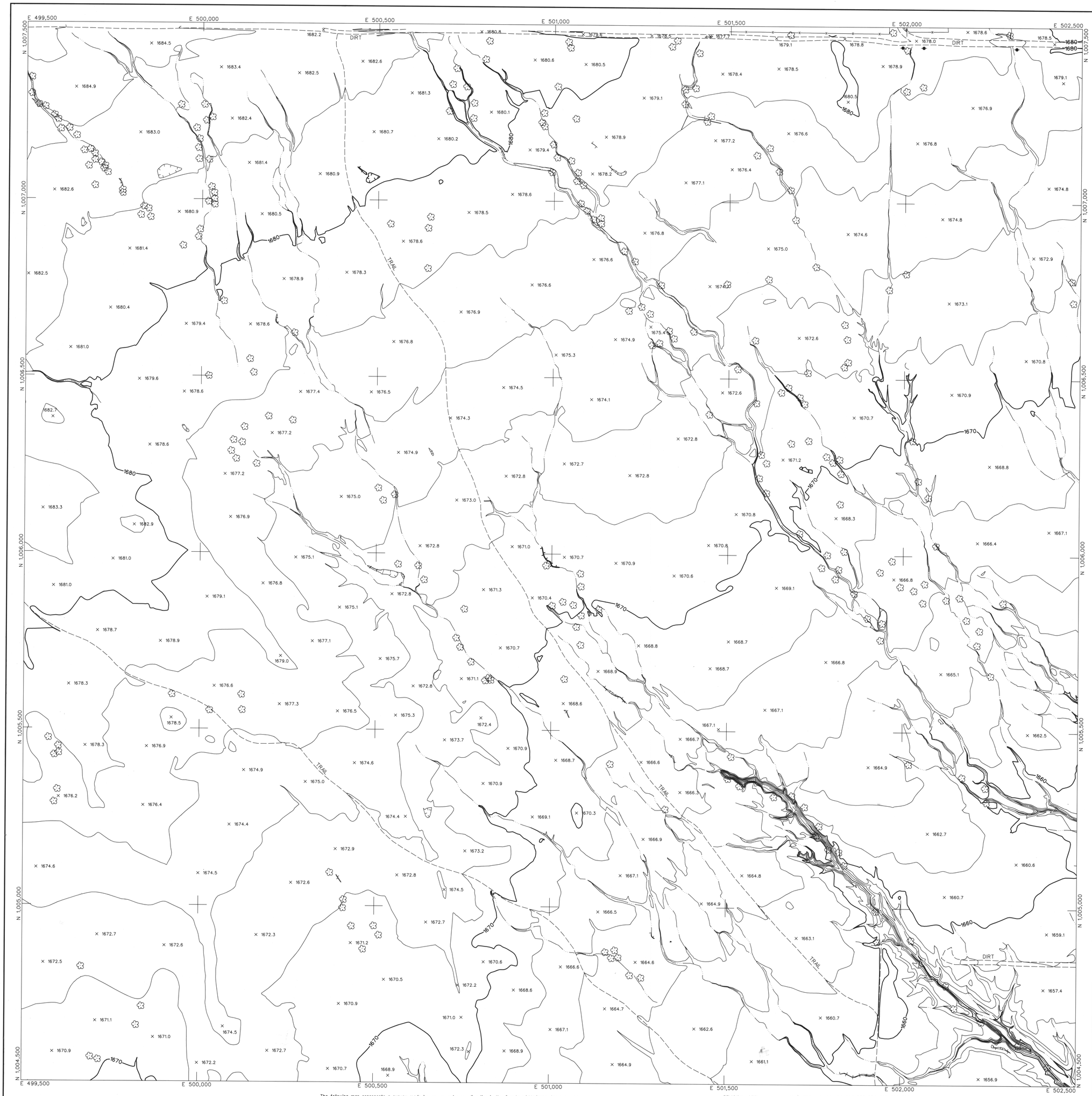

LEGEND

- CONTROL POINT — 8029 / 1393.9
- INDEX CONTOUR — 2066
- INTERMEDIATE CONTOUR
- INDEX CONTOUR DEPRESSION — 2066
- INTERMEDIATE CONTOUR DEPRESSION
- SPOT ELEVATION — × 2067.1
- WATER EDGE LINE — W/L 45.6
- DRAIN / FLOW LINE
- HEADWALL
- CANAL TOP
- CONCRETE DITCH
- MANHOLE COVER
- LIGHT POLE UNDEFINED
- POLE
- POWER POLE UNDEFINED
- VISIBLE PIPELINE — PIPE
- TRANSMISSION TOWER
- GUARDRAIL
- UNDEFINED RETAINING WALL
- RETAINING WALL W/ WALL
- UNDEFINED WALL
- UNDEFINED FENCE
- TREELINE
- BRUSHLINE
- TREE

ROADS & DRIVEWAYS

- ASPHALT — ASPH
- CONCRETE — CONC
- DIRT — DIRT
- TRAIL — TRAIL
- CONCRETE CURB
- ASPHALT PARKING
- CONCRETE SIDEWALK/WALKWAY
- CONCRETE LIMIT LINE
- BRIDGE
- BUILDING
- STORAGE TANK — TANK
- STEEL STRUCTURE
- BILLBOARD
- COMMERCIAL SIGN

NOTES:

VERTICAL DATUM: NAVD 88
HORIZONTAL DATUM: NAD 83 (1992.0 EPOCH)
COORDINATE SYSTEM: ARIZONA COORDINATE SYSTEM, 1983, CENTRAL ZONE
UNIT OF MEASUREMENT: INTERNATIONAL FEET

DATES OF PHOTOGRAPHY:
APRIL 1, 18 & 19, 2002
SCALE OF PHOTOGRAPHY: 1"=600'



GENERAL VICINITY MAP

100' 0' 100' 200'
SCALE: 1"= 100 FEET
CONTOUR INTERVAL: 2 FEET

126	127	128
150	151	152
181	182	183

SHEET INDEX MAP
NOTE: 200 SERIES PREFIX, REFERENCES 1"=200' SCALE MAP SHEETS

NO.	REVISION	BY	DATE
2			
1	See Revision Note	JAS	08/06/03

FLOOD CONTROL DISTRICT OF MARICOPA COUNTY

WITTMANN ADMP
2' CONTOURS

REGISTERED LAND SURVEYOR — CERTIFICATE NO. 35326 — JAIME A. SATALICH — ARIZONA U.S.A.

STEWART GEO TECHNOLOGIES
17301 Armstrong Avenue
Irvine, California 92614-5721
TEL: (949)756-4100 FAX: (949)756-4101
SGT Project No. 02-820

	BY	DATE
DESIGN	--	--
DESIGN CHK.	--	--
PLANS	--	--
PLANS CHK.	--	--

SHEET 151 OF 565

The following map represents a survey made by me or under my direction in the County of Maricopa, State of Arizona. I, Jaime A. Satalich, a State of Arizona Registered Land Surveyor (No. 35326, expires 9/30/2003), with my signature and seal affixed below, hereby certify to the Flood Control District of Maricopa County, Arizona, that the information shown hereon complies with the American Society of Photogrammetry and Remote Sensing standards for two-foot contour interval mapping.

"Certification" when used in the context of this document only constitutes an expression of professional opinion regarding those facts or findings which are the subject of the certification, and does not consitute a warranty or guarantee, either expressed or implied.

REVISION NOTE: Twelve maps (269, 270, 271, 301, 302, 303, 333, 334, 335, 362, 363, and 364) were delivered to the Flood Control District of Maricopa County (FCDMC) on March 27, 2003. Prior to this delivery on March 27, 2003, the aforementioned twelve maps were thoroughly reviewed and subsequently accepted as a final deliverable by FCDMC. On June 26, 2003, FCDMC desired that changes be made to the aforementioned twelve maps with regards to the cover sheet, standard sheet layout, marginal information, and some cartographic elements. This revision reflects those changes requested by FCDMC on June 26, 2003 to the aforementioned twelve maps. All topographic and planimetric information on the aforementioned twelve maps remains unchanged between the delivery on March 27,2003 and this revision.

Sheets 151-200

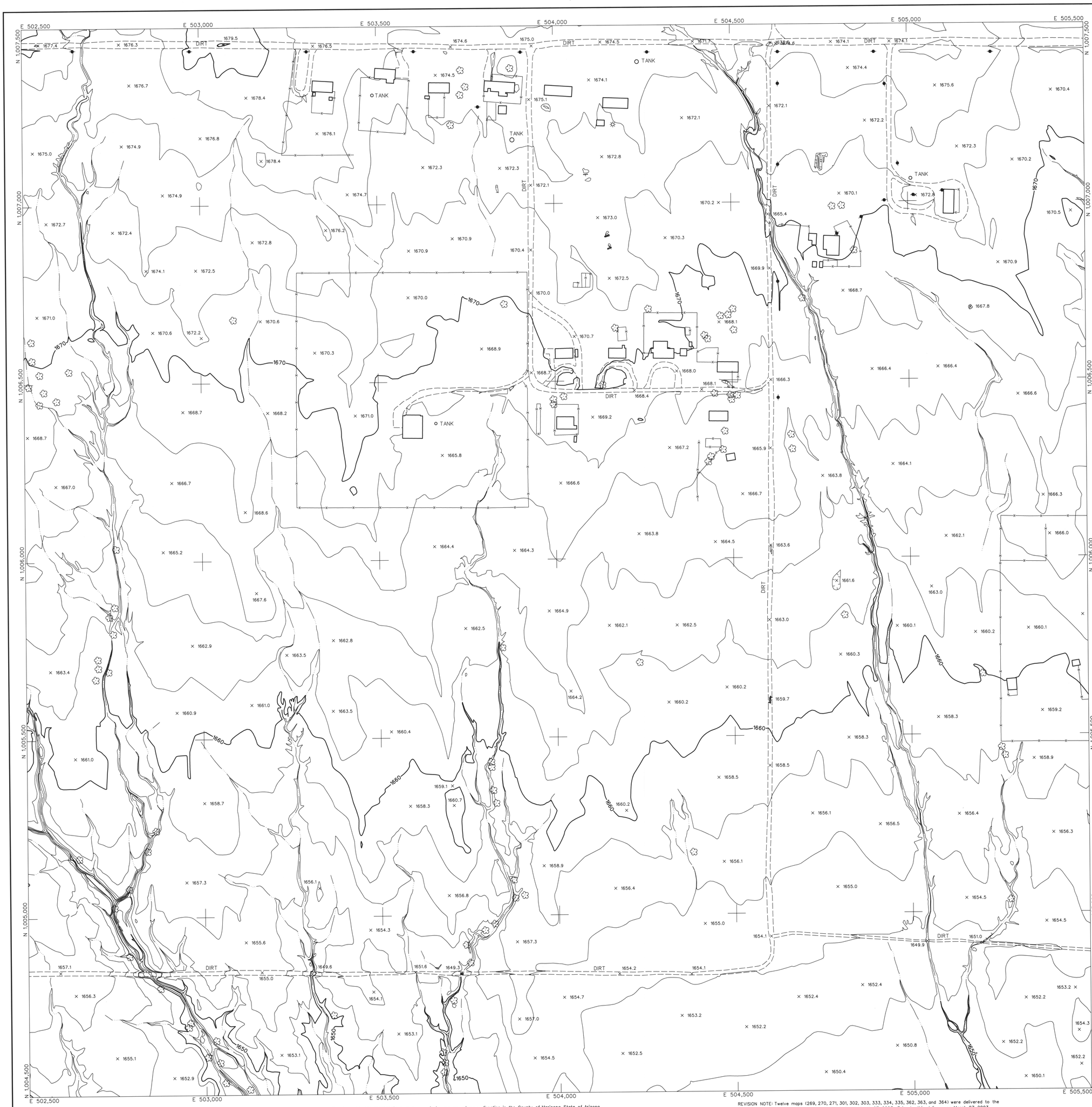

LEGEND

CONTROL POINT 8029 / 1393.9

INDEX CONTOUR 2066

INTERMEDIATE CONTOUR

INDEX CONTOUR DEPRESSION 2066

INTERMEDIATE CONTOUR DEPRESSION

SPOT ELEVATION × 2067.1

WATER EDGE LINE W/L 45.6

DRAIN / FLOW LINE

HEADWALL

CANAL TOP

CONCRETE DITCH

MANHOLE COVER

LIGHT POLE UNDEFINED

POLE

POWER POLE UNDEFINED

VISIBLE PIPELINE PIPE

TRANSMISSION TOWER

GUARDRAIL

UNDEFINED RETAINING WALL

RETAINING WALL W/ WALL

UNDEFINED WALL

UNDEFINED FENCE

TREELINE

BRUSHLINE

TREE

ROADS & DRIVEWAYS

ASPHALT ASPH

CONCRETE CONC

DIRT DIRT

TRAIL TRAIL

CONCRETE CURB

ASPHALT PARKING

CONCRETE SIDEWALK/WALKWAY

CONCRETE LIMIT LINE

BRIDGE

BUILDING

STORAGE TANK TANK

STEEL STRUCTURE

BILLBOARD

COMMERCIAL SIGN

NOTES:

VERTICAL DATUM: NAVD 88
HORIZONTAL DATUM: NAD 83 (1992.0 EPOCH)
COORDINATE SYSTEM: ARIZONA COORDINATE SYSTEM, 1983, CENTRAL ZONE
UNIT OF MEASUREMENT: INTERNATIONAL FEET

DATES OF PHOTOGRAPHY:
APRIL 1, 18 & 19, 2002
SCALE OF PHOTOGRAPHY: 1"=600'



GENERAL VICINITY MAP

100′ 0′ 100′ 200′
SCALE: 1"= 100 FEET
CONTOUR INTERVAL: 2 FEET

127	128	129
151	152	153
182	183	184

SHEET INDEX MAP
NOTE: 200 SERIES PREFIX, REFERENCES 1"=200' SCALE MAP SHEETS

NO.	REVISION	BY	DATE
2			
1	See Revision Note	JAS	08/06/03

FLOOD CONTROL DISTRICT OF MARICOPA COUNTY

WITTMANN ADMP
2′ CONTOURS

STEWART GEO TECHNOLOGIES
17361 Armstrong Avenue
Irvine, California 92614-5721
TEL: (949)784-4100 FAX: (949)784-4101
SGT Project No. 02-820

REGISTERED LAND SURVEYOR CERTIFICATE NO. 35326 JAIME A. SATALICH ARIZONA U.S.A.

	BY	DATE
DESIGN	–	–
DESIGN CHK.	–	–
PLANS	–	–
PLANS CHK.	–	–

SHEET 152 OF 565

The following map represents a survey made by me or under my direction in the County of Maricopa, State of Arizona. I, Jaime A. Satalich, a State of Arizona Registered Land Surveyor (No. 35326, expires 9/30/2003), with my signature and seal affixed below, hereby certify to the Flood Control District of Maricopa County, Arizona, that the information shown hereon complies with the American Society of Photogrammetry and Remote Sensing standards for two-foot contour interval mapping.

"Certification" when used in the context of this document only constitutes an expression of professional opinion regarding those facts or findings which are the subject of the certification, and does not consittute a warranty or guarantee, either expressed or implied.

REVISION NOTE: Twelve maps (269, 270, 271, 301, 302, 303, 333, 334, 335, 362, 363, and 364) were delivered to the Flood Control District of Maricopa County (FCDMC) on March 27, 2003. Prior to this delivery on March 27, 2003, the aforementioned twelve maps were thoroughly reviewed and subsequently accepted as a final deliverable by FCDMC. On June 26, 2003, FCDMC desired that changes be made to the aforementioned twelve maps with regards to the cover sheet, standard sheet layout, marginal information, and some cartographic elements. This revision reflects those changes requested by FCDMC on June 26, 2003 to the aforementioned twelve maps. All topographic and planimetric information on the aforementioned twelve maps remains unchanged between the delivery on March 27,2003 and this revision.

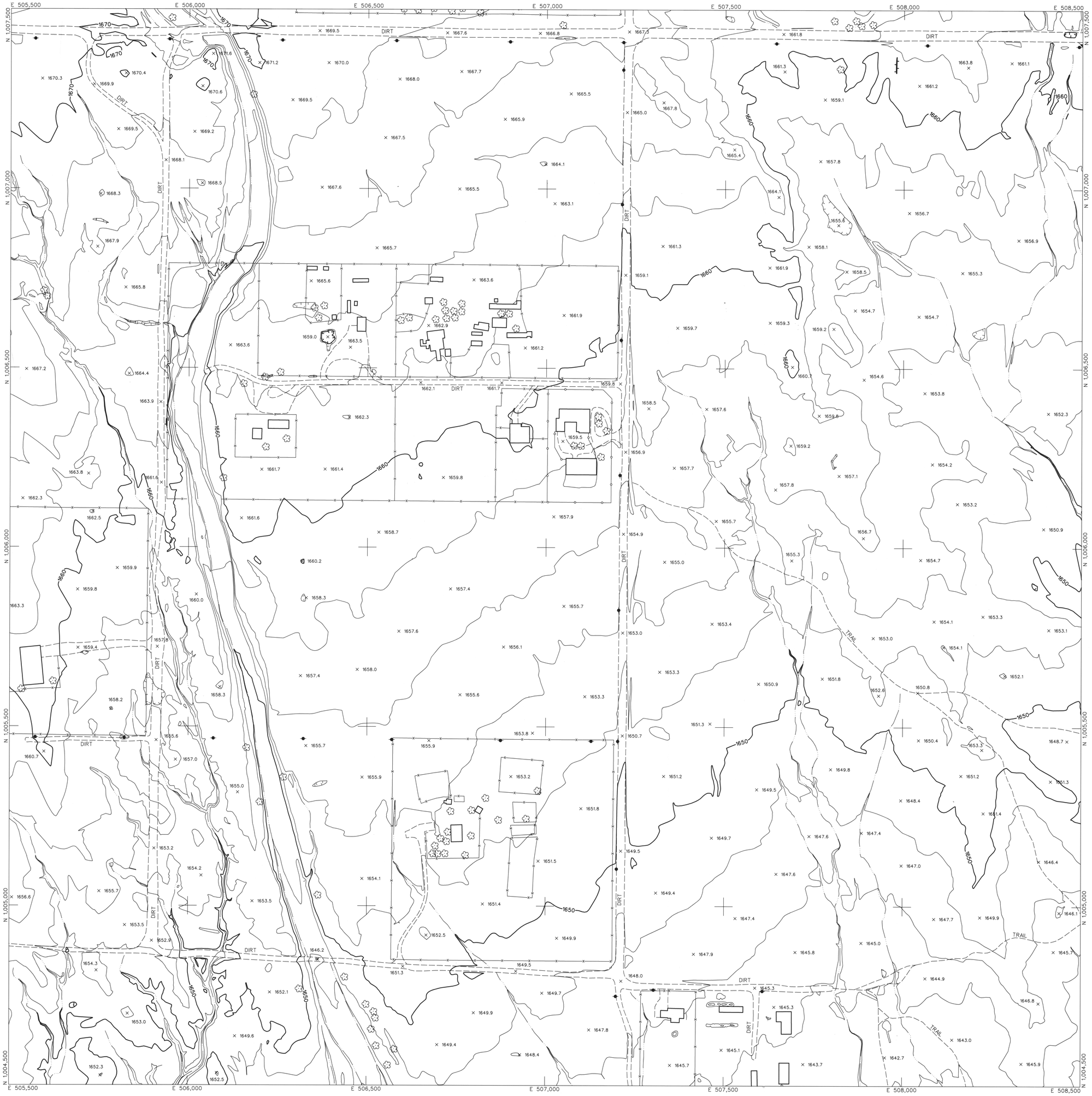

LEGEND

- CONTROL POINT 8029 / 1393.9
- INDEX CONTOUR 2066
- INTERMEDIATE CONTOUR
- INDEX CONTOUR DEPRESSION 2066
- INTERMEDIATE CONTOUR DEPRESSION
- SPOT ELEVATION × 2067.1
- WATER EDGE LINE W/L 45.6
- DRAIN / FLOW LINE
- HEADWALL
- CANAL TOP
- CONCRETE DITCH
- MANHOLE COVER
- LIGHT POLE UNDEFINED
- POLE
- POWER POLE UNDEFINED
- VISIBLE PIPELINE PIPE
- TRANSMISSION TOWER
- GUARDRAIL
- UNDEFINED RETAINING WALL
- RETAINING WALL W/ WALL
- UNDEFINED WALL
- UNDEFINED FENCE
- TREELINE
- BRUSHLINE
- TREE

ROADS & DRIVEWAYS

- ASPHALT ASPH
- CONCRETE CONC
- DIRT DIRT
- TRAIL TRAIL
- CONCRETE CURB
- ASPHALT PARKING
- CONCRETE SIDEWALK/WALKWAY
- CONCRETE LIMIT LINE
- BRIDGE
- BUILDING
- STORAGE TANK TANK
- STEEL STRUCTURE
- BILLBOARD
- COMMERCIAL SIGN

NOTES:

VERTICAL DATUM: NAVD 88
HORIZONTAL DATUM: NAD 83 (1992.0 EPOCH)
COORDINATE SYSTEM: ARIZONA COORDINATE SYSTEM, 1983, CENTRAL ZONE
UNIT OF MEASUREMENT: INTERNATIONAL FEET

DATES OF PHOTOGRAPHY:
APRIL 1, 18 & 19, 2002
SCALE OF PHOTOGRAPHY: 1"=600'

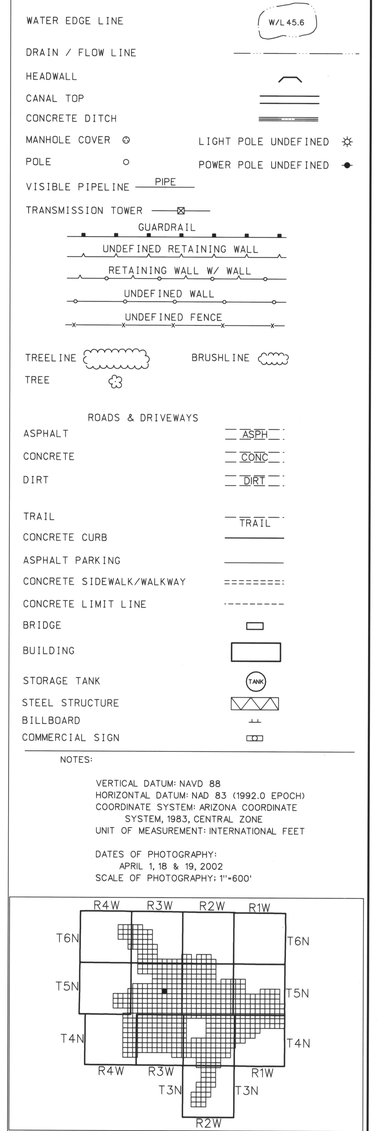

GENERAL VICINITY MAP

100' 0' 100' 200'
SCALE: 1"= 100 FEET
CONTOUR INTERVAL: 2 FEET

128	129	130
152	153	154
183	184	185

SHEET INDEX MAP
NOTE: 200 SERIES PREFIX, REFERENCES 1"=200' SCALE MAP SHEETS

NO.	REVISION	BY	DATE
2			
1	See Revision Note	JAS	08/06/03

FLOOD CONTROL DISTRICT OF MARICOPA COUNTY

WITTMANN ADMP
2' CONTOURS

REGISTERED LAND SURVEYOR
CERTIFICATE NO.
35326
JAIME A. SATALICH
Date Signed
ARIZONA U.S.A.

STEWART GEO TECHNOLOGIES
17361 Armstrong Avenue
Irvine, California 92614-5721
TEL: (949)784-4100 FAX: (949)784-4101
SGT Project No. 02-020

	BY	DATE
DESIGN	–	–
DESIGN CHK.	–	–
PLANS	–	–
PLANS CHK.	–	–

SHEET 153 OF 565

The following map represents a survey made by me or under my direction in the County of Maricopa, State of Arizona. I, Jaime A. Satalich, a State of Arizona Registered Land Surveyor (No. 35326, expires 9/30/2003), with my signature and seal affixed below, hereby certify to the Flood Control District of Maricopa County, Arizona, that the information shown hereon complies with the American Society of Photogrammetry and Remote Sensing standards for two-foot contour interval mapping.

"Certification" when used in the context of this document only constitutes an expression of professional opinion regarding those facts or findings which are the subject of the certification, and does not consitute a warranty or guarantee, either expressed or implied.

REVISION NOTE: Twelve maps (269, 270, 271, 301, 302, 303, 333, 334, 335, 362, 363, and 364) were delivered to the Flood Control District of Maricopa County (FCDMC) on March 27, 2003. Prior to this delivery on March 27, 2003, the aforementioned twelve maps were thoroughly reviewed and subsequently accepted as a final deliverable by FCDMC. On June 26, 2003, FCDMC desired that changes be made to the aforementioned twelve maps with regards to the cover sheet, standard sheet layout, marginal information, and some cartographic elements. This revision reflects those changes requested by FCDMC on June 26, 2003 to the aforementioned twelve maps. All topographic and planimetric information on the aforementioned twelve maps remains unchanged between the delivery on March 27,2003 and this revision.

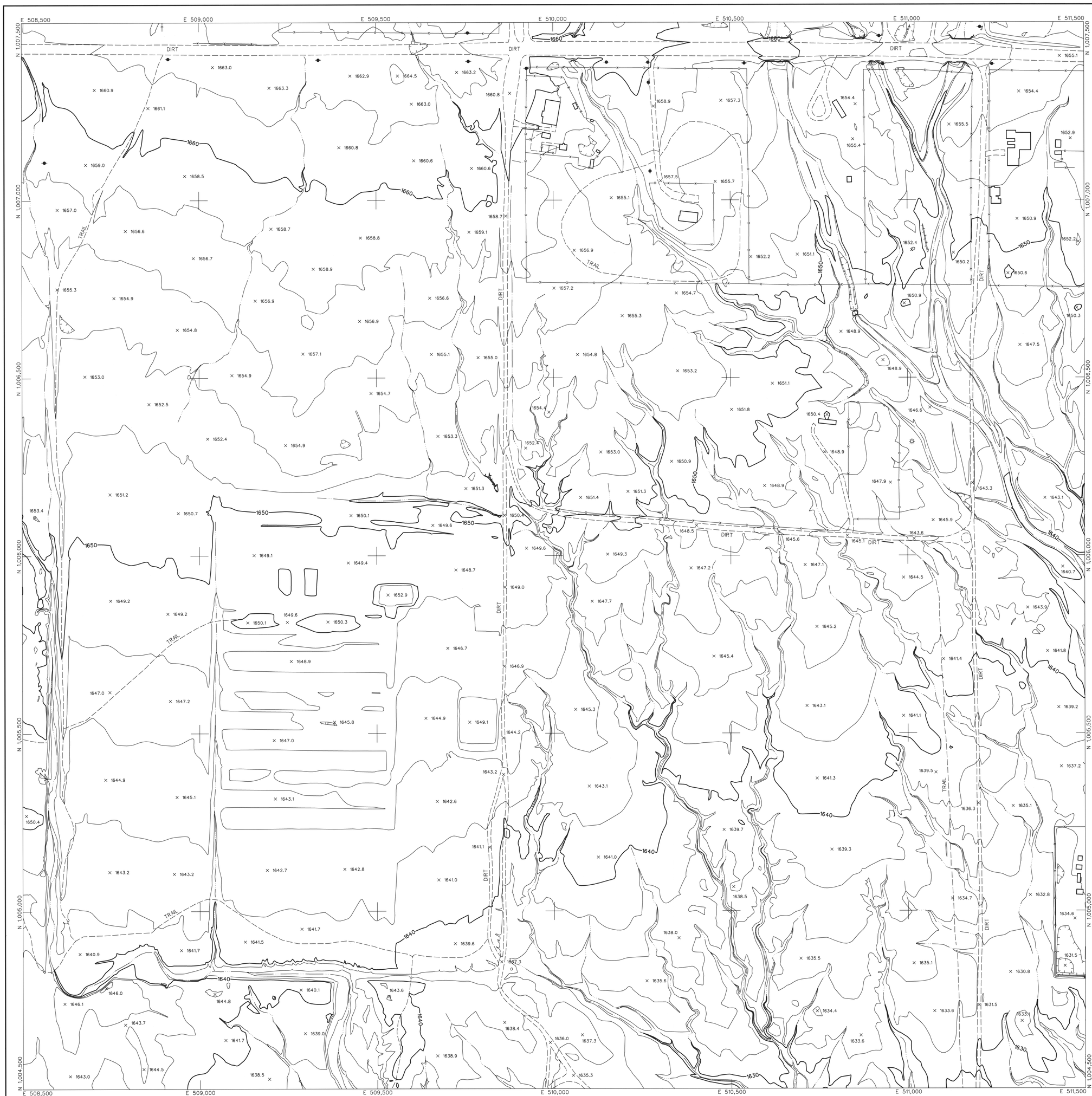

LEGEND

- CONTROL POINT — 8029 / 1393.9
- INDEX CONTOUR — 2066
- INTERMEDIATE CONTOUR
- INDEX CONTOUR DEPRESSION — 2066
- INTERMEDIATE CONTOUR DEPRESSION
- SPOT ELEVATION — × 2067.1
- WATER EDGE LINE — W/L 45.6
- DRAIN / FLOW LINE
- HEADWALL
- CANAL TOP
- CONCRETE DITCH
- MANHOLE COVER
- LIGHT POLE UNDEFINED
- POLE
- POWER POLE UNDEFINED
- VISIBLE PIPELINE — PIPE
- TRANSMISSION TOWER
- GUARDRAIL
- UNDEFINED RETAINING WALL
- RETAINING WALL W/ WALL
- UNDEFINED WALL
- UNDEFINED FENCE
- TREELINE
- BRUSHLINE
- TREE

ROADS & DRIVEWAYS

- ASPHALT — ASPH
- CONCRETE — CONC
- DIRT — DIRT
- TRAIL — TRAIL
- CONCRETE CURB
- ASPHALT PARKING
- CONCRETE SIDEWALK/WALKWAY
- CONCRETE LIMIT LINE
- BRIDGE
- BUILDING
- STORAGE TANK — TANK
- STEEL STRUCTURE
- BILLBOARD
- COMMERCIAL SIGN

NOTES:

VERTICAL DATUM: NAVD 88
HORIZONTAL DATUM: NAD 83 (1992.0 EPOCH)
COORDINATE SYSTEM: ARIZONA COORDINATE SYSTEM, 1983, CENTRAL ZONE
UNIT OF MEASUREMENT: INTERNATIONAL FEET

DATES OF PHOTOGRAPHY:
APRIL 1, 18 & 19, 2002
SCALE OF PHOTOGRAPHY: 1"=600'



GENERAL VICINITY MAP

100' 0' 100' 200'
SCALE: 1"= 100 FEET
CONTOUR INTERVAL: 2 FEET

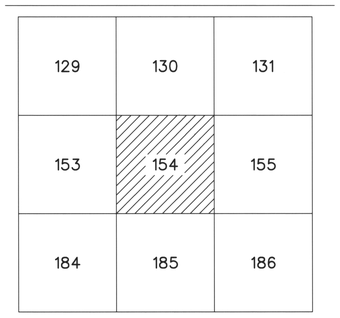

SHEET INDEX MAP
NOTE: 200 SERIES PREFIX, REFERENCES 1"=200' SCALE MAP SHEETS

NO.	REVISION	BY	DATE
2			
1	See Revision Note	JAS	08/06/03

FLOOD CONTROL DISTRICT OF MARICOPA COUNTY

WITTMANN ADMP
2' CONTOURS

STEWART GEO TECHNOLOGIES
17361 Armstrong Avenue
Irvine, California 92614-5721
TEL: (949)784-4100 FAX: (949)784-4101
SGT Project No. 02-820

	BY	DATE
DESIGN	–	–
DESIGN CHK.	–	–
PLANS	–	–
PLANS CHK.	–	–

REGISTERED LAND SURVEYOR 35326 JAIME A. SATALICH Date Signed U.S.A. ARIZONA

SHEET 154 OF 565

The following map represents a survey made by me or under my direction in the County of Maricopa, State of Arizona. I, Jaime A. Satalich, a State of Arizona Registered Land Surveyor (No. 35326, expires 9/30/2003), with my signature and seal affixed below, hereby certify to the Flood Control District of Maricopa County, Arizona, that the information shown hereon complies with the American Society of Photogrammetry and Remote Sensing standards for two-foot contour interval mapping.

"Certification" when used in the context of this document only constitutes an expression of professional opinion regarding those facts or findings which are the subject of the certification, and does not consitute a warranty or guarantee, either expressed or implied.

REVISION NOTE: Twelve maps (269, 270, 271, 301, 302, 303, 333, 334, 335, 362, 363, and 364) were delivered to the Flood Control District of Maricopa County (FCDMC) on March 27, 2003. Prior to this delivery on March 27, 2003, the aforementioned twelve maps were thoroughly reviewed and subsequently accepted as a final deliverable by FCDMC. On June 26, 2003, FCDMC desired that changes be made to the aforementioned twelve maps with regards to the cover sheet, standard sheet layout, marginal information, and some cartographic elements. This revision reflects those changes requested by FCDMC on June 26, 2003 to the aforementioned twelve maps. All topographic and planimetric information on the aforementioned twelve maps remains unchanged between the delivery on March 27,2003 and this revision.

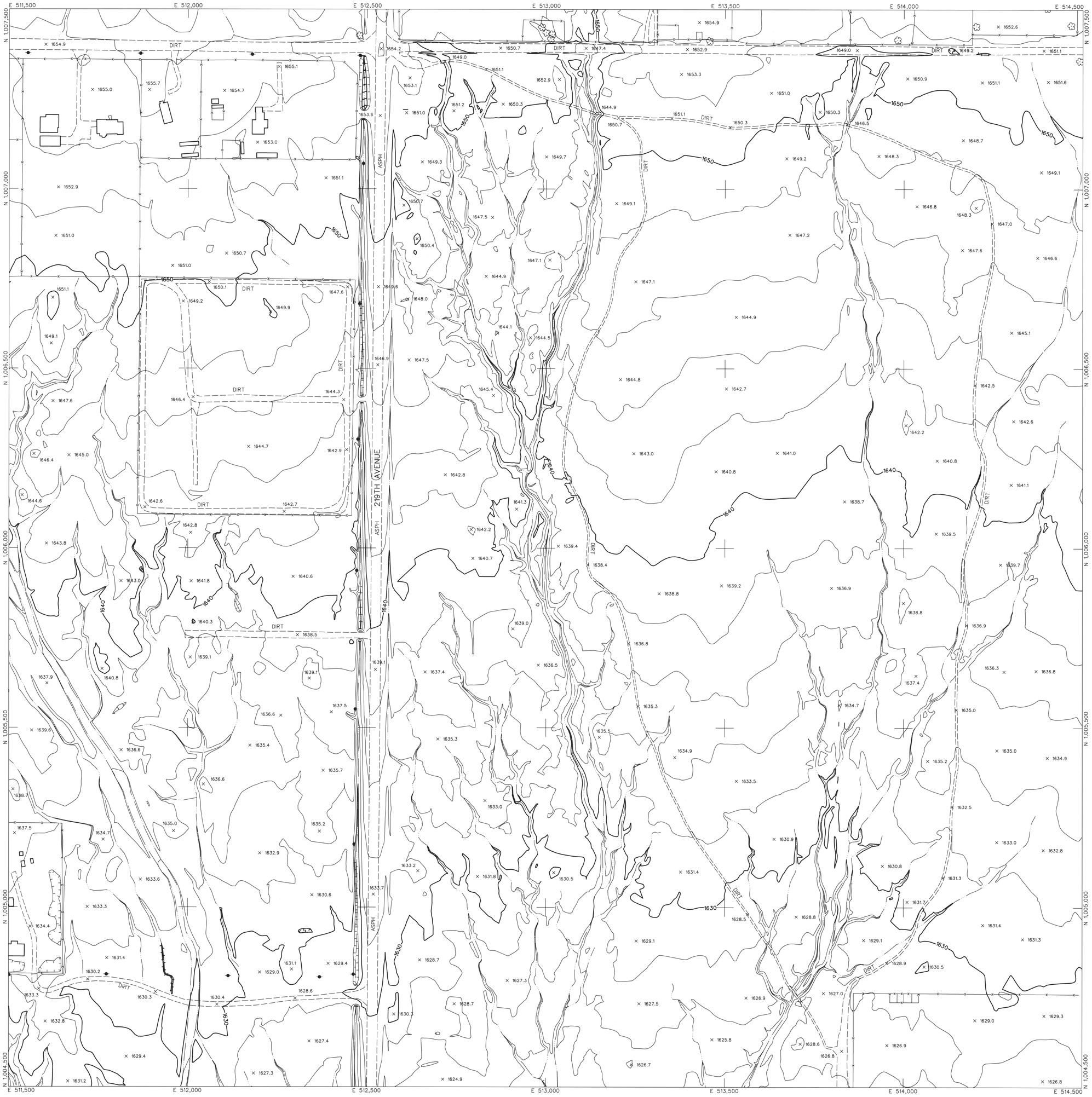

LEGEND

- CONTROL POINT 8029 / 1393.9
- INDEX CONTOUR 2066
- INTERMEDIATE CONTOUR
- INDEX CONTOUR DEPRESSION 2066
- INTERMEDIATE CONTOUR DEPRESSION
- SPOT ELEVATION × 2067.1
- WATER EDGE LINE W/L 45.6
- DRAIN / FLOW LINE
- HEADWALL
- CANAL TOP
- CONCRETE DITCH
- MANHOLE COVER
- LIGHT POLE UNDEFINED
- POLE
- POWER POLE UNDEFINED
- VISIBLE PIPELINE PIPE
- TRANSMISSION TOWER
- GUARDRAIL
- UNDEFINED RETAINING WALL
- RETAINING WALL W/ WALL
- UNDEFINED WALL
- UNDEFINED FENCE
- TREELINE
- BRUSHLINE
- TREE

ROADS & DRIVEWAYS

- ASPHALT ASPH
- CONCRETE CONC
- DIRT DIRT
- TRAIL TRAIL
- CONCRETE CURB
- ASPHALT PARKING
- CONCRETE SIDEWALK/WALKWAY
- CONCRETE LIMIT LINE
- BRIDGE
- BUILDING
- STORAGE TANK TANK
- STEEL STRUCTURE
- BILLBOARD
- COMMERCIAL SIGN

NOTES:

VERTICAL DATUM: NAVD 88
HORIZONTAL DATUM: NAD 83 (1992.0 EPOCH)
COORDINATE SYSTEM: ARIZONA COORDINATE SYSTEM, 1983, CENTRAL ZONE
UNIT OF MEASUREMENT: INTERNATIONAL FEET

DATES OF PHOTOGRAPHY:
APRIL 1, 18 & 19, 2002
SCALE OF PHOTOGRAPHY: 1"=600'

GENERAL VICINITY MAP

100′ 0′ 100′ 200′

SCALE: 1"= 100 FEET
CONTOUR INTERVAL: 2 FEET

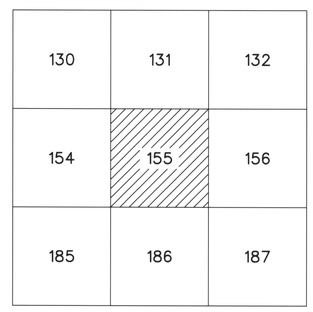

SHEET INDEX MAP

NOTE: 200 SERIES PREFIX, REFERENCES 1"=200' SCALE MAP SHEETS

NO.	REVISION	BY	DATE
2			
1	See Revision Note	JAS	08/06/03

FLOOD CONTROL DISTRICT OF MARICOPA COUNTY

WITTMANN ADMP
2′ CONTOURS

STEWART GEO TECHNOLOGIES
17301 Armstrong Avenue
Irvine, California 92614-5721
TEL: (949)784-4100 FAX: (949)784-4101
SGT Project No. 02-820

REGISTERED LAND SURVEYOR
35326
JAIME A. SATALICH
DATE 6-30-03
ARIZONA U.S.A.

	BY	DATE
DESIGN	–	–
DESIGN CHK.	–	–
PLANS	–	–
PLANS CHK.	–	–

SHEET 155 OF 565

The following map represents a survey made by me or under my direction in the County of Maricopa, State of Arizona. I, Jaime A. Satalich, a State of Arizona Registered Land Surveyor (No. 35326, expires 9/30/2003), with my signature and seal affixed below, hereby certify to the Flood Control District of Maricopa County, Arizona, that the information shown hereon complies with the American Society of Photogrammetry and Remote Sensing standards for two-foot contour interval mapping.

"Certification" when used in the context of this document only constitutes an expression of professional opinion regarding those facts or findings which are the subject of the certification, and does not consittute a warranty or guarantee, either expressed or implied.

REVISION NOTE: Twelve maps (269, 270, 271, 301, 302, 303, 333, 334, 335, 362, 363, and 364) were delivered to the Flood Control District of Maricopa County (FCDMC) on March 27, 2003. Prior to this delivery on March 27, 2003, the aforementioned twelve maps were thoroughly reviewed and subsequently accepted as a final deliverable by FCDMC. On June 26, 2003, FCDMC desired that changes be made to the aforementioned twelve maps with regards to the cover sheet, standard sheet layout, marginal information, and some cartographic elements. This revision reflects those changes requested by FCDMC on June 26, 2003 to the aforementioned twelve maps. All topographic and planimetric information on the aforementioned twelve maps remains unchanged between the delivery on March 27,2003 and this revision.

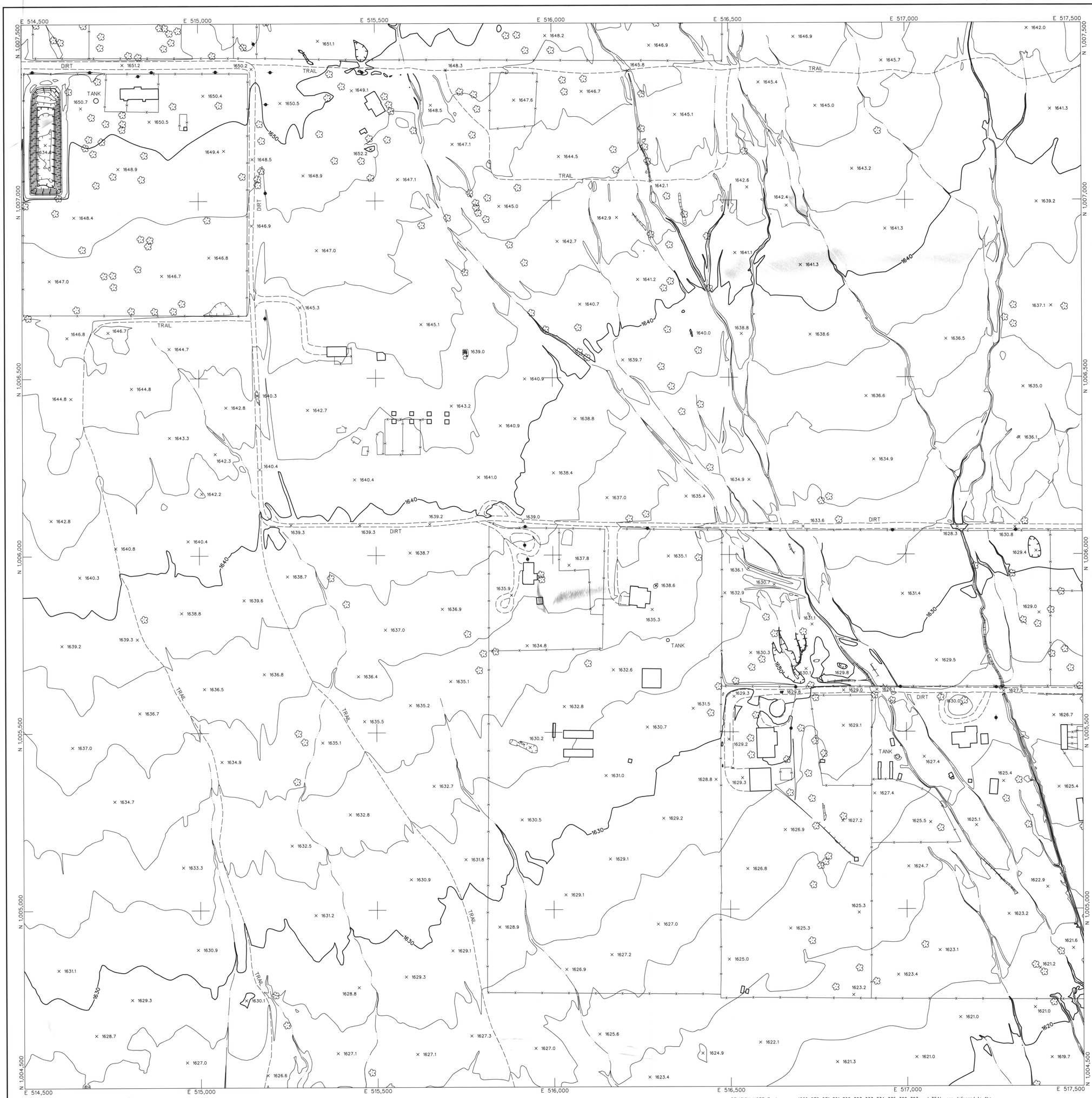

LEGEND

- CONTROL POINT 8029 / 1393.9
- INDEX CONTOUR 2066
- INTERMEDIATE CONTOUR
- INDEX CONTOUR DEPRESSION 2066
- INTERMEDIATE CONTOUR DEPRESSION
- SPOT ELEVATION × 2067.1
- WATER EDGE LINE W/L 45.6
- DRAIN / FLOW LINE
- HEADWALL
- CANAL TOP
- CONCRETE DITCH
- MANHOLE COVER
- LIGHT POLE UNDEFINED
- POLE
- POWER POLE UNDEFINED
- VISIBLE PIPELINE PIPE
- TRANSMISSION TOWER
- GUARDRAIL
- UNDEFINED RETAINING WALL
- RETAINING WALL W/ WALL
- UNDEFINED WALL
- UNDEFINED FENCE
- TREELINE
- BRUSHLINE
- TREE

ROADS & DRIVEWAYS

- ASPHALT ASPH
- CONCRETE CONC
- DIRT DIRT
- TRAIL TRAIL
- CONCRETE CURB
- ASPHALT PARKING
- CONCRETE SIDEWALK/WALKWAY
- CONCRETE LIMIT LINE
- BRIDGE
- BUILDING
- STORAGE TANK TANK
- STEEL STRUCTURE
- BILLBOARD
- COMMERCIAL SIGN

NOTES:

VERTICAL DATUM: NAVD 88
HORIZONTAL DATUM: NAD 83 (1992.0 EPOCH)
COORDINATE SYSTEM: ARIZONA COORDINATE SYSTEM, 1983, CENTRAL ZONE
UNIT OF MEASUREMENT: INTERNATIONAL FEET

DATES OF PHOTOGRAPHY:
APRIL 1, 18 & 19, 2002
SCALE OF PHOTOGRAPHY: 1"=600'

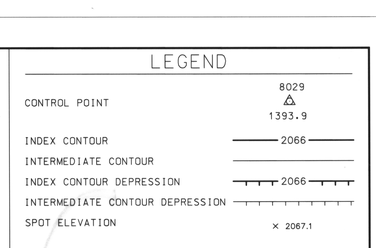

GENERAL VICINITY MAP

100′ 0′ 100′ 200′
SCALE: 1"= 100 FEET
CONTOUR INTERVAL: 2 FEET

131	132	133
155	156	157
186	187	188

SHEET INDEX MAP
NOTE: 200 SERIES PREFIX, REFERENCES 1"=200' SCALE MAP SHEETS

NO.	REVISION	BY	DATE
2			
1	See Revision Note	JAS	08/06/03

FLOOD CONTROL DISTRICT OF MARICOPA COUNTY

WITTMANN ADMP
2′ CONTOURS

STEWART GEO TECHNOLOGIES
17361 Armstrong Avenue
Irvine, California 92614-5721
TEL: (949)784-4100 FAX: (949)784-4101
SGT Project No. 02-820

	BY	DATE
DESIGN	–	–
DESIGN CHK.	–	–
PLANS	–	–
PLANS CHK.	–	–

REGISTERED LAND SURVEYOR 35326 JAIME A. SATALICH 9-30-2003 ARIZONA U.S.A.

SHEET 156 OF 565

The following map represents a survey made by me or under my direction in the County of Maricopa, State of Arizona. I, Jaime A. Satalich, a State of Arizona Registered Land Surveyor (No. 35326, expires 9/30/2003), with my signature and seal affixed below, hereby certify to the Flood Control District of Maricopa County, Arizona, that the information shown hereon complies with the American Society of Photogrammetry and Remote Sensing standards for two-foot contour interval mapping.

"Certification" when used in the context of this document only constitutes an expression of professional opinion regarding those facts or findings which are the subject of the certification, and does not consittute a warranty or guarantee, either expressed or implied.

REVISION NOTE: Twelve maps (269, 270, 271, 301, 302, 303, 333, 334, 335, 362, 363, and 364) were delivered to the Flood Control District of Maricopa County (FCDMC) on March 27, 2003. Prior to this delivery on March 27, 2003, the aforementioned twelve maps were thoroughly reviewed and subsequently accepted as a final deliverable by FCDMC. On June 26, 2003, FCDMC desired that changes be made to the aforementioned twelve maps with regards to the cover sheet, standard sheet layout, marginal information, and some cartographic elements. This revision reflects those changes requested by FCDMC on June 26, 2003 to the aforementioned twelve maps. All topographic and planimetric information on the aforementioned twelve maps remains unchanged between the delivery on March 27,2003 and this revision.

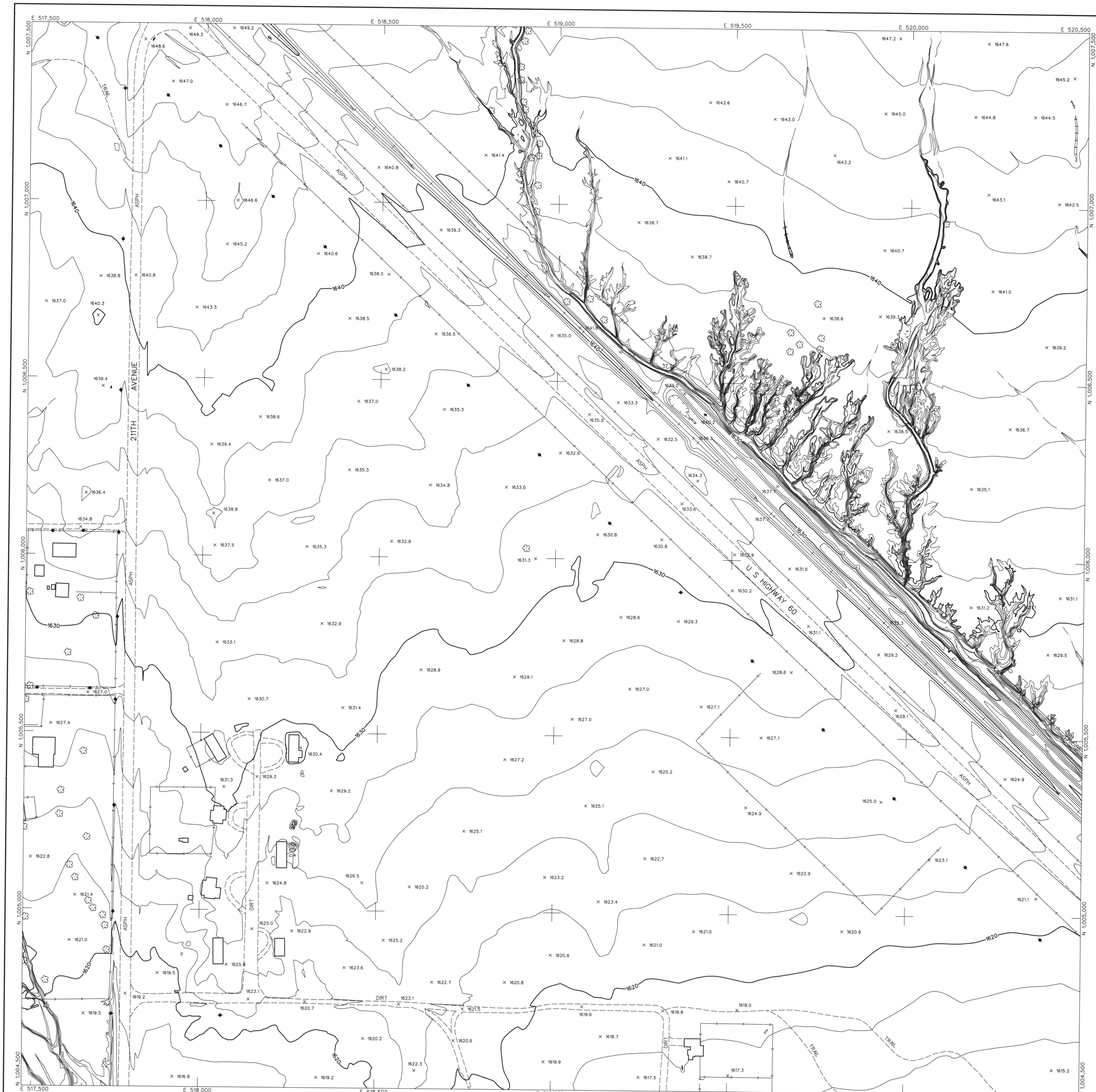

LEGEND

- CONTROL POINT 8029 / 1393.9
- INDEX CONTOUR 2066
- INTERMEDIATE CONTOUR
- INDEX CONTOUR DEPRESSION 2066
- INTERMEDIATE CONTOUR DEPRESSION
- SPOT ELEVATION × 2067.1
- WATER EDGE LINE W/L 45.6
- DRAIN / FLOW LINE
- HEADWALL
- CANAL TOP
- CONCRETE DITCH
- MANHOLE COVER
- LIGHT POLE UNDEFINED
- POLE
- POWER POLE UNDEFINED
- VISIBLE PIPELINE PIPE
- TRANSMISSION TOWER
- GUARDRAIL
- UNDEFINED RETAINING WALL
- RETAINING WALL W/ WALL
- UNDEFINED WALL
- UNDEFINED FENCE
- TREELINE
- BRUSHLINE
- TREE

ROADS & DRIVEWAYS

- ASPHALT ASPH
- CONCRETE CONC
- DIRT DIRT
- TRAIL TRAIL
- CONCRETE CURB
- ASPHALT PARKING
- CONCRETE SIDEWALK/WALKWAY
- CONCRETE LIMIT LINE
- BRIDGE
- BUILDING
- STORAGE TANK TANK
- STEEL STRUCTURE
- BILLBOARD
- COMMERCIAL SIGN

NOTES:

VERTICAL DATUM: NAVD 88
HORIZONTAL DATUM: NAD 83 (1992.0 EPOCH)
COORDINATE SYSTEM: ARIZONA COORDINATE SYSTEM, 1983, CENTRAL ZONE
UNIT OF MEASUREMENT: INTERNATIONAL FEET

DATES OF PHOTOGRAPHY:
APRIL 1, 18 & 19, 2002
SCALE OF PHOTOGRAPHY: 1"=600'

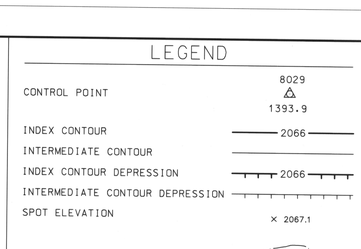

GENERAL VICINITY MAP

100' 0' 100' 200'
SCALE: 1"= 100 FEET
CONTOUR INTERVAL: 2 FEET

132	133	134
156	157	158
187	188	189

SHEET INDEX MAP
NOTE: 200 SERIES PREFIX, REFERENCES 1"=200' SCALE MAP SHEETS

NO.	REVISION	BY	DATE
2			
1	See Revision Note	JAS	08/06/03

FLOOD CONTROL DISTRICT OF MARICOPA COUNTY

WITTMANN ADMP
2' CONTOURS

The following map represents a survey made by me or under my direction in the County of Maricopa, State of Arizona.
I, Jaime A. Satalich, a State of Arizona Registered Land Surveyor (No. 35326, expires 9/30/2003), with my signature and seal affixed below, hereby certify to the Flood Control District of Maricopa County, Arizona, that the information shown hereon complies with the American Society of Photogrammetry and Remote Sensing standards for two-foot contour interval mapping.

"Certification" when used in the context of this document only constitutes an expression of professional opinion regarding those facts or findings which are the subject of the certification, and does not consittute a warranty or guarantee, either expressed or implied.

REVISION NOTE: Twelve maps (269, 270, 271, 301, 302, 303, 333, 334, 335, 362, 363, and 364) were delivered to the Flood Control District of Maricopa County (FCDMC) on March 27, 2003. Prior to this delivery on March 27, 2003, the aforementioned twelve maps were thoroughly reviewed and subsequently accepted as a final deliverable by FCDMC. On June 26, 2003, FCDMC desired that changes be made to the aforementioned twelve maps with regards to the cover sheet, standard sheet layout, marginal information, and some cartographic elements. This revision reflects those changes requested by FCDMC on June 26, 2003 to the aforementioned twelve maps. All topographic and planimetric information on the aforementioned twelve maps remains unchanged between the delivery on March 27,2003 and this revision.

REGISTERED LAND SURVEYOR 35326 JAIME A. SATALICH Date Signed ARIZONA U.S.A.

STEWART GEO TECHNOLOGIES
17351 Armstrong Avenue
Irvine, California 92614-5721
TEL: (949)784-4900 FAX: (949)784-4101
SGT Project No. 02-820

	BY	DATE
DESIGN	–	–
DESIGN CHK.	–	–
PLANS	–	–
PLANS CHK.	–	–



LEGEND

- CONTROL POINT 8029 / 1393.9
- INDEX CONTOUR 2066
- INTERMEDIATE CONTOUR
- INDEX CONTOUR DEPRESSION 2066
- INTERMEDIATE CONTOUR DEPRESSION
- SPOT ELEVATION × 2067.1
- WATER EDGE LINE W/L 45.6
- DRAIN / FLOW LINE
- HEADWALL
- CANAL TOP
- CONCRETE DITCH
- MANHOLE COVER
- LIGHT POLE UNDEFINED
- POLE
- POWER POLE UNDEFINED
- VISIBLE PIPELINE PIPE
- TRANSMISSION TOWER
- GUARDRAIL
- UNDEFINED RETAINING WALL
- RETAINING WALL W/ WALL
- UNDEFINED WALL
- UNDEFINED FENCE
- TREELINE
- BRUSHLINE
- TREE

ROADS & DRIVEWAYS

- ASPHALT ASPH
- CONCRETE CONC
- DIRT DIRT
- TRAIL TRAIL
- CONCRETE CURB
- ASPHALT PARKING
- CONCRETE SIDEWALK/WALKWAY
- CONCRETE LIMIT LINE
- BRIDGE
- BUILDING
- STORAGE TANK TANK
- STEEL STRUCTURE
- BILLBOARD
- COMMERCIAL SIGN

NOTES:

VERTICAL DATUM: NAVD 88
HORIZONTAL DATUM: NAD 83 (1992.0 EPOCH)
COORDINATE SYSTEM: ARIZONA COORDINATE SYSTEM, 1983, CENTRAL ZONE
UNIT OF MEASUREMENT: INTERNATIONAL FEET

DATES OF PHOTOGRAPHY:
APRIL 1, 18 & 19, 2002
SCALE OF PHOTOGRAPHY: 1"=600'



GENERAL VICINITY MAP

N

100′ 0′ 100′ 200′
SCALE: 1"= 100 FEET
CONTOUR INTERVAL: 2 FEET

133	134	135
157	158	159
188	189	190

SHEET INDEX MAP
NOTE: 200 SERIES PREFIX, REFERENCES 1"=200' SCALE MAP SHEETS

NO.	REVISION	BY	DATE
2			
1	See Revision Note	JAS	08/06/03

FLOOD CONTROL DISTRICT OF MARICOPA COUNTY

WITTMANN ADMP
2′ CONTOURS

STEWART GEO TECHNOLOGIES
17361 Armstrong Avenue
Irvine, California 92614-5721
TEL: (949)794-4100 FAX: (949)784-4101
SGT Project No. 02-820

	BY	DATE
DESIGN	–	–
DESIGN CHK.	–	–
PLANS	–	–
PLANS CHK.	–	–

REGISTERED LAND SURVEYOR 35326 JAIME A. SATALICH 9/30/2003 ARIZONA U.S.A.

SHEET 158 OF 565

The following map represents a survey made by me or under my direction in the County of Maricopa, State of Arizona. I, Jaime A. Satalich, a State of Arizona Registered Land Surveyor (No. 35326, expires 9/30/2003), with my signature and seal affixed below, hereby certify to the Flood Control District of Maricopa County, Arizona, that the information shown hereon complies with the American Society of Photogrammetry and Remote Sensing standards for two-foot contour interval mapping.

"Certification" when used in the context of this document only constitutes an expression of professional opinion regarding those facts or findings which are the subject of the certification, and does not consitute a warranty or guarantee, either expressed or implied.

REVISION NOTE: Twelve maps (269, 270, 271, 301, 302, 303, 333, 334, 335, 362, 363, and 364) were delivered to the Flood Control District of Maricopa County (FCDMC) on March 27, 2003. Prior to this delivery on March 27, 2003, the aforementioned twelve maps were thoroughly reviewed and subsequently accepted as a final deliverable by FCDMC. On June 26, 2003, FCDMC desired that changes be made to the aforementioned twelve maps with regards to the cover sheet, standard sheet layout, marginal information, and some cartographic elements. This revision reflects those changes requested by FCDMC on June 26, 2003 to the aforementioned twelve maps. All topographic and planimetric information on the aforementioned twelve maps remains unchanged between the delivery on March 27,2003 and this revision.

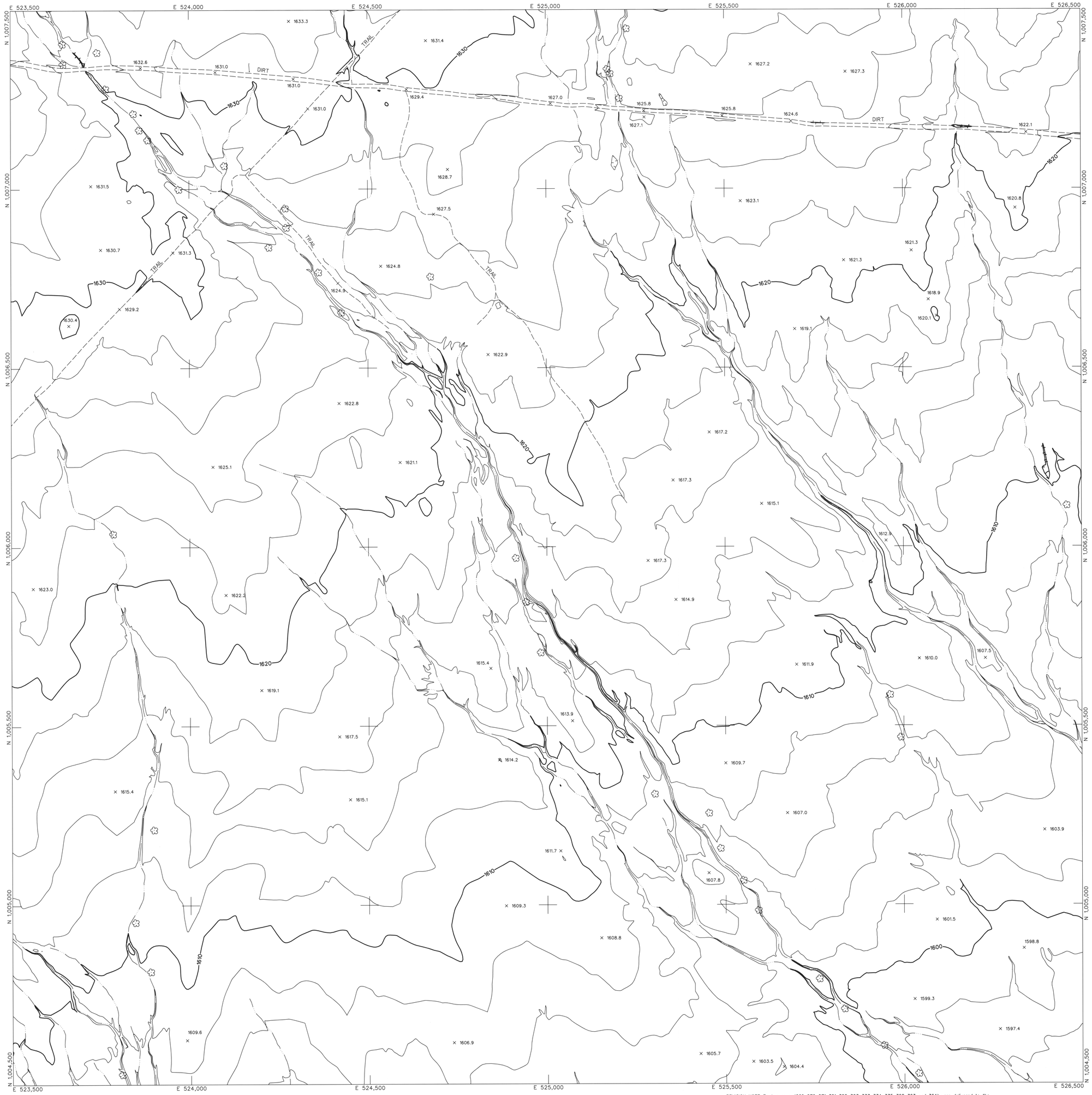

LEGEND

CONTROL POINT 8029 / 1393.9
INDEX CONTOUR 2066
INTERMEDIATE CONTOUR
INDEX CONTOUR DEPRESSION 2066
INTERMEDIATE CONTOUR DEPRESSION
SPOT ELEVATION × 2067.1
WATER EDGE LINE W/L 45.6
DRAIN / FLOW LINE
HEADWALL
CANAL TOP
CONCRETE DITCH
MANHOLE COVER
LIGHT POLE UNDEFINED
POLE
POWER POLE UNDEFINED
VISIBLE PIPELINE PIPE
TRANSMISSION TOWER
GUARDRAIL
UNDEFINED RETAINING WALL
RETAINING WALL W/ WALL
UNDEFINED WALL
UNDEFINED FENCE
TREELINE
BRUSHLINE
TREE

ROADS & DRIVEWAYS

ASPHALT ASPH
CONCRETE CONC
DIRT DIRT
TRAIL TRAIL
CONCRETE CURB
ASPHALT PARKING
CONCRETE SIDEWALK/WALKWAY
CONCRETE LIMIT LINE
BRIDGE
BUILDING
STORAGE TANK TANK
STEEL STRUCTURE
BILLBOARD
COMMERCIAL SIGN

NOTES:

VERTICAL DATUM: NAVD 88
HORIZONTAL DATUM: NAD 83 (1992.0 EPOCH)
COORDINATE SYSTEM: ARIZONA COORDINATE SYSTEM, 1983, CENTRAL ZONE
UNIT OF MEASUREMENT: INTERNATIONAL FEET

DATES OF PHOTOGRAPHY:
APRIL 1, 18 & 19, 2002
SCALE OF PHOTOGRAPHY: 1"=600'

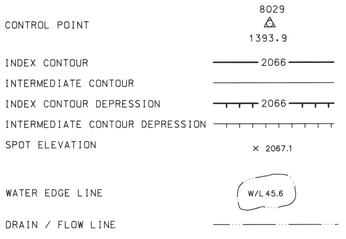

GENERAL VICINITY MAP

100′ 0′ 100′ 200′
SCALE: 1"= 100 FEET
CONTOUR INTERVAL: 2 FEET

134	135	136
158	159	160
189	190	191

SHEET INDEX MAP
NOTE: 200 SERIES PREFIX, REFERENCES 1"=200' SCALE MAP SHEETS

NO.	REVISION	BY	DATE
2			
1	See Revision Note	JAS	08/06/03

FLOOD CONTROL DISTRICT OF MARICOPA COUNTY

WITTMANN ADMP
2′ CONTOURS

REGISTERED LAND SURVEYOR
35326
JAIME A. SATALICH
6-30-03
RENEWAL DATE
ARIZONA, U.S.A.

STEWART GEO TECHNOLOGIES
17361 Armstrong Avenue
Irvine, California 92614-5721
TEL: (949)757-1100 FAX: (949)784-4101
SGT Project No. 03-020

	BY	DATE
DESIGN	–	–
DESIGN CHK.	–	–
PLANS	–	–
PLANS CHK.	–	–

SHEET 159 OF 565

The following map represents a survey made by me or under my direction in the County of Maricopa, State of Arizona. I, Jaime A. Satalich, a State of Arizona Registered Land Surveyor (No. 35326, expires 9/30/2003), with my signature and seal affixed below, hereby certify to the Flood Control District of Maricopa County, Arizona, that the information shown hereon complies with the American Society of Photogrammetry and Remote Sensing standards for two-foot contour interval mapping.

"Certification" when used in the context of this document only constitutes an expression of professional opinion regarding those facts or findings which are the subject of the certification, and does not consittute a warranty or guarantee, either expressed or implied.

REVISION NOTE: Twelve maps (269, 270, 271, 301, 302, 303, 333, 334, 335, 362, 363, and 364) were delivered to the Flood Control District of Maricopa County (FCDMC) on March 27, 2003. Prior to this delivery on March 27, 2003, the aforementioned twelve maps were thoroughly reviewed and subsequently accepted as a final deliverable by FCDMC. On June 26, 2003, FCDMC desired that changes be made to the aforementioned twelve maps with regards to the cover sheet, standard sheet layout, marginal information, and some cartographic elements. This revision reflects those changes requested by FCDMC on June 26, 2003 to the aforementioned twelve maps. All topographic and planimetric information on the aforementioned twelve maps remains unchanged between the delivery on March 27,2003 and this revision.

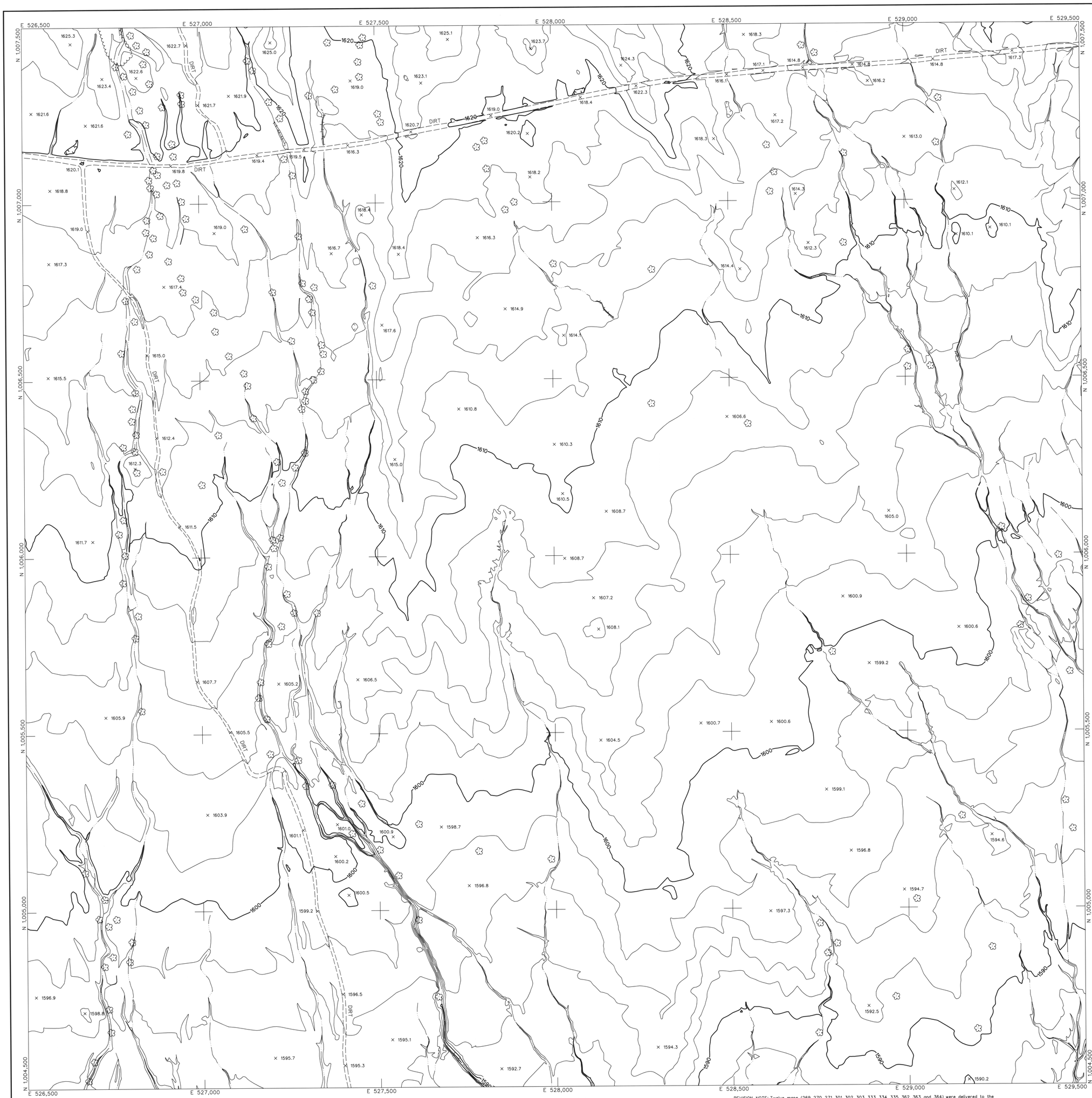

LEGEND

- CONTROL POINT — 8029 / 1393.9
- INDEX CONTOUR — 2066
- INTERMEDIATE CONTOUR
- INDEX CONTOUR DEPRESSION — 2066
- INTERMEDIATE CONTOUR DEPRESSION
- SPOT ELEVATION — × 2067.1
- WATER EDGE LINE — W/L 45.6
- DRAIN / FLOW LINE
- HEADWALL
- CANAL TOP
- CONCRETE DITCH
- MANHOLE COVER
- LIGHT POLE UNDEFINED
- POLE
- POWER POLE UNDEFINED
- VISIBLE PIPELINE — PIPE
- TRANSMISSION TOWER
- GUARDRAIL
- UNDEFINED RETAINING WALL
- RETAINING WALL W/ WALL
- UNDEFINED WALL
- UNDEFINED FENCE
- TREELINE
- BRUSHLINE
- TREE

ROADS & DRIVEWAYS

- ASPHALT — ASPH
- CONCRETE — CONC
- DIRT — DIRT
- TRAIL — TRAIL
- CONCRETE CURB
- ASPHALT PARKING
- CONCRETE SIDEWALK/WALKWAY
- CONCRETE LIMIT LINE
- BRIDGE
- BUILDING
- STORAGE TANK — TANK
- STEEL STRUCTURE
- BILLBOARD
- COMMERCIAL SIGN

NOTES:

VERTICAL DATUM: NAVD 88
HORIZONTAL DATUM: NAD 83 (1992.0 EPOCH)
COORDINATE SYSTEM: ARIZONA COORDINATE SYSTEM, 1983, CENTRAL ZONE
UNIT OF MEASUREMENT: INTERNATIONAL FEET

DATES OF PHOTOGRAPHY:
APRIL 1, 18 & 19, 2002
SCALE OF PHOTOGRAPHY: 1"=600'



GENERAL VICINITY MAP

100′ 0′ 100′ 200′
SCALE: 1"= 100 FEET
CONTOUR INTERVAL: 2 FEET

135	136	137
159	160	161
190	191	192

SHEET INDEX MAP
NOTE: 200 SERIES PREFIX, REFERENCES 1"=200' SCALE MAP SHEETS

NO.	REVISION	BY	DATE
2			
1	See Revision Note	JAS	08/06/03

FLOOD CONTROL DISTRICT OF MARICOPA COUNTY

WITTMANN ADMP
2′ CONTOURS

STEWART GEO TECHNOLOGIES
17361 Armstrong Avenue
Irvine, California 92614-5721
TEL: (949)784-4100 FAX: (949)784-4101
SGT Project No. 02-820

	BY	DATE
DESIGN	–	–
DESIGN CHK.	–	–
PLANS	–	–
PLANS CHK.	–	–

REGISTERED LAND SURVEYOR — 35326 — JAIME A. SATALICH — 9/30/2003 — ARIZONA U.S.A.

SHEET 160 OF 565

The following map represents a survey made by me or under my direction in the County of Maricopa, State of Arizona.
I, Jaime A. Satalich, a State of Arizona Registered Land Surveyor (No. 35326, expires 9/30/2003), with my signature and seal affixed below, hereby certify to the Flood Control District of Maricopa County, Arizona, that the information shown hereon complies with the American Society of Photogrammetry and Remote Sensing standards for two-foot contour interval mapping.

"Certification" when used in the context of this document only constitutes an expression of professional opinion regarding those facts or findings which are the subject of the certification, and does not consitttute a warranty or guarantee, either expressed or implied.

REVISION NOTE: Twelve maps (269, 270, 271, 301, 302, 303, 333, 334, 335, 362, 363, and 364) were delivered to the Flood Control District of Maricopa County (FCDMC) on March 27, 2003. Prior to this delivery on March 27, 2003, the aforementioned twelve maps were thoroughly reviewed and subsequently accepted as a final deliverable by FCDMC. On June 26, 2003, FCDMC desired that changes be made to the aforementioned twelve maps with regards to the cover sheet, standard sheet layout, marginal information, and some cartographic elements. This revision reflects those changes requested by FCDMC on June 26, 2003 to the aforementioned twelve maps. All topographic and planimetric information on the aforementioned twelve maps remains unchanged between the delivery on March 27,2003 and this revision.

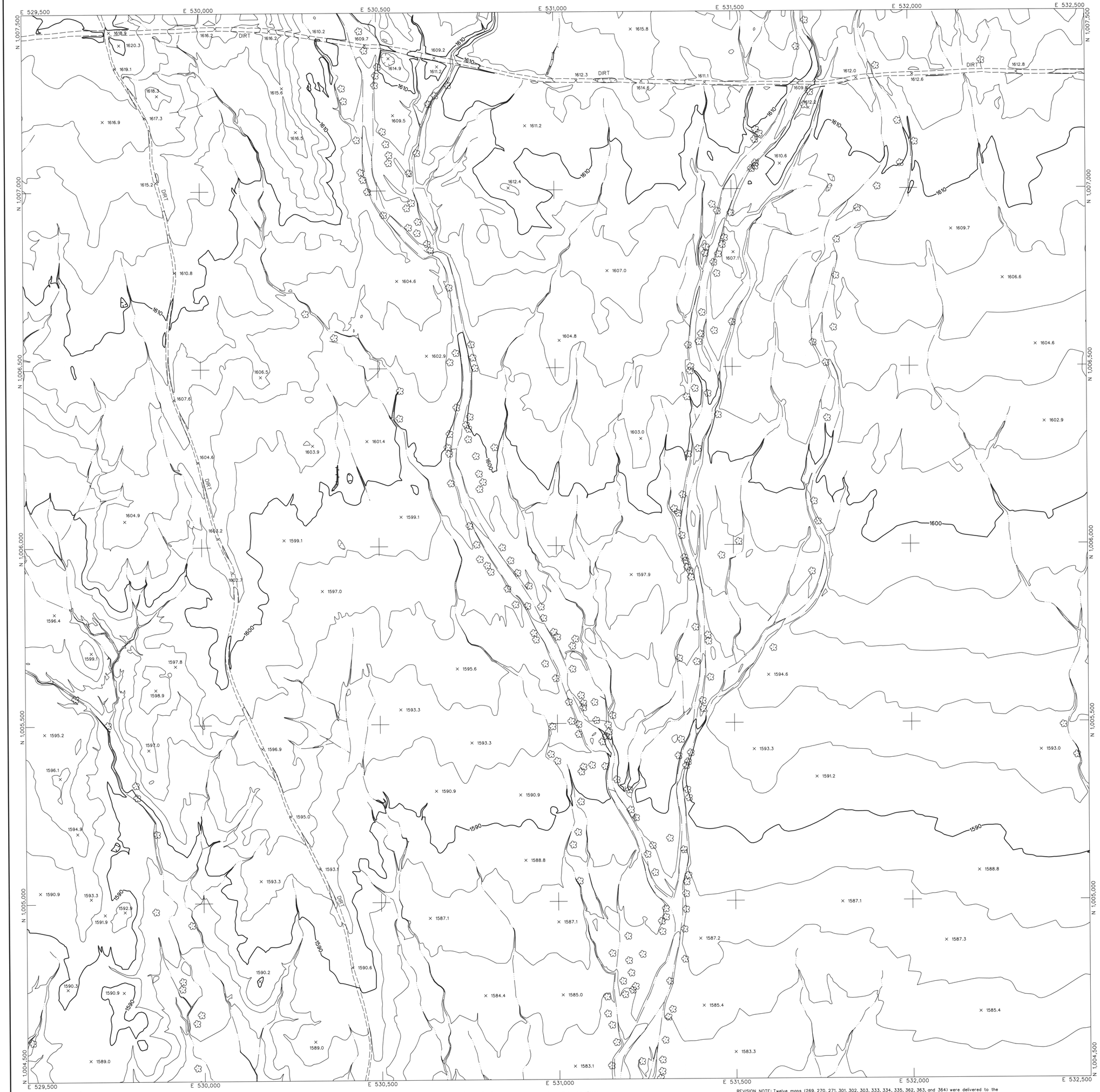

LEGEND

- CONTROL POINT 8029 / 1393.9
- INDEX CONTOUR 2066
- INTERMEDIATE CONTOUR
- INDEX CONTOUR DEPRESSION 2066
- INTERMEDIATE CONTOUR DEPRESSION
- SPOT ELEVATION × 2067.1
- WATER EDGE LINE W/L 45.6
- DRAIN / FLOW LINE
- HEADWALL
- CANAL TOP
- CONCRETE DITCH
- MANHOLE COVER
- LIGHT POLE UNDEFINED
- POLE
- POWER POLE UNDEFINED
- VISIBLE PIPELINE PIPE
- TRANSMISSION TOWER
- GUARDRAIL
- UNDEFINED RETAINING WALL
- RETAINING WALL W/ WALL
- UNDEFINED WALL
- UNDEFINED FENCE
- TREELINE
- BRUSHLINE
- TREE

ROADS & DRIVEWAYS

- ASPHALT ASPH
- CONCRETE CONC
- DIRT DIRT
- TRAIL TRAIL
- CONCRETE CURB
- ASPHALT PARKING
- CONCRETE SIDEWALK/WALKWAY
- CONCRETE LIMIT LINE
- BRIDGE
- BUILDING
- STORAGE TANK TANK
- STEEL STRUCTURE
- BILLBOARD
- COMMERCIAL SIGN

NOTES:

VERTICAL DATUM: NAVD 88
HORIZONTAL DATUM: NAD 83 (1992.0 EPOCH)
COORDINATE SYSTEM: ARIZONA COORDINATE SYSTEM, 1983, CENTRAL ZONE
UNIT OF MEASUREMENT: INTERNATIONAL FEET

DATES OF PHOTOGRAPHY:
APRIL 1, 18 & 19, 2002
SCALE OF PHOTOGRAPHY: 1"=600'



GENERAL VICINITY MAP

100′ 0′ 100′ 200′
SCALE: 1″= 100 FEET
CONTOUR INTERVAL: 2 FEET

136	137	138
160	161	162
191	192	193

SHEET INDEX MAP
NOTE: 200 SERIES PREFIX, REFERENCES 1"=200' SCALE MAP SHEETS

NO.	REVISION	BY	DATE
2			
1	See Revision Note	JAS	08/06/03

FLOOD CONTROL DISTRICT OF MARICOPA COUNTY

WITTMANN ADMP
2′ CONTOURS

STEWART GEO TECHNOLOGIES
17361 Armstrong Avenue
Irvine, California 92614-5721
TEL: (949)784-4900 FAX: (949)784-4101
SGT Project No. 02-820

REGISTERED LAND SURVEYOR
35326
JAIME A. SATALICH
Date Signed
ARIZONA U.S.A.

	BY	DATE
DESIGN	–	–
DESIGN CHK.	–	–
PLANS	–	–
PLANS CHK.	–	–

SHEET 161 OF 565

The following map represents a survey made by me or under my direction in the County of Maricopa, State of Arizona.
I, Jaime A. Satalich, a State of Arizona Registered Land Surveyor (No. 35326, expires 9/30/2003), with my signature and seal affixed below, hereby certify to the Flood Control District of Maricopa County, Arizona, that the information shown hereon complies with the American Society of Photogrammetry and Remote Sensing standards for two-foot contour interval mapping.

"Certification" when used in the context of this document only constitutes an expression of professional opinion regarding those facts or findings which are the subject of the certification, and does not consittute a warranty or guarantee, either expressed or implied.

REVISION NOTE: Twelve maps (269, 270, 271, 301, 302, 303, 333, 334, 335, 362, 363, and 364) were delivered to the Flood Control District of Maricopa County (FCDMC) on March 27, 2003. Prior to this delivery on March 27, 2003, the aforementioned twelve maps were thoroughly reviewed and subsequently accepted as a final deliverable by FCDMC. On June 26, 2003, FCDMC desired that changes be made to the aforementioned twelve maps with regards to the cover sheet, standard sheet layout, marginal information, and some cartographic elements. This revision reflects those changes requested by FCDMC on June 26, 2003 to the aforementioned twelve maps. All topographic and planimetric information on the aforementioned twelve maps remains unchanged between the delivery on March 27,2003 and this revision.

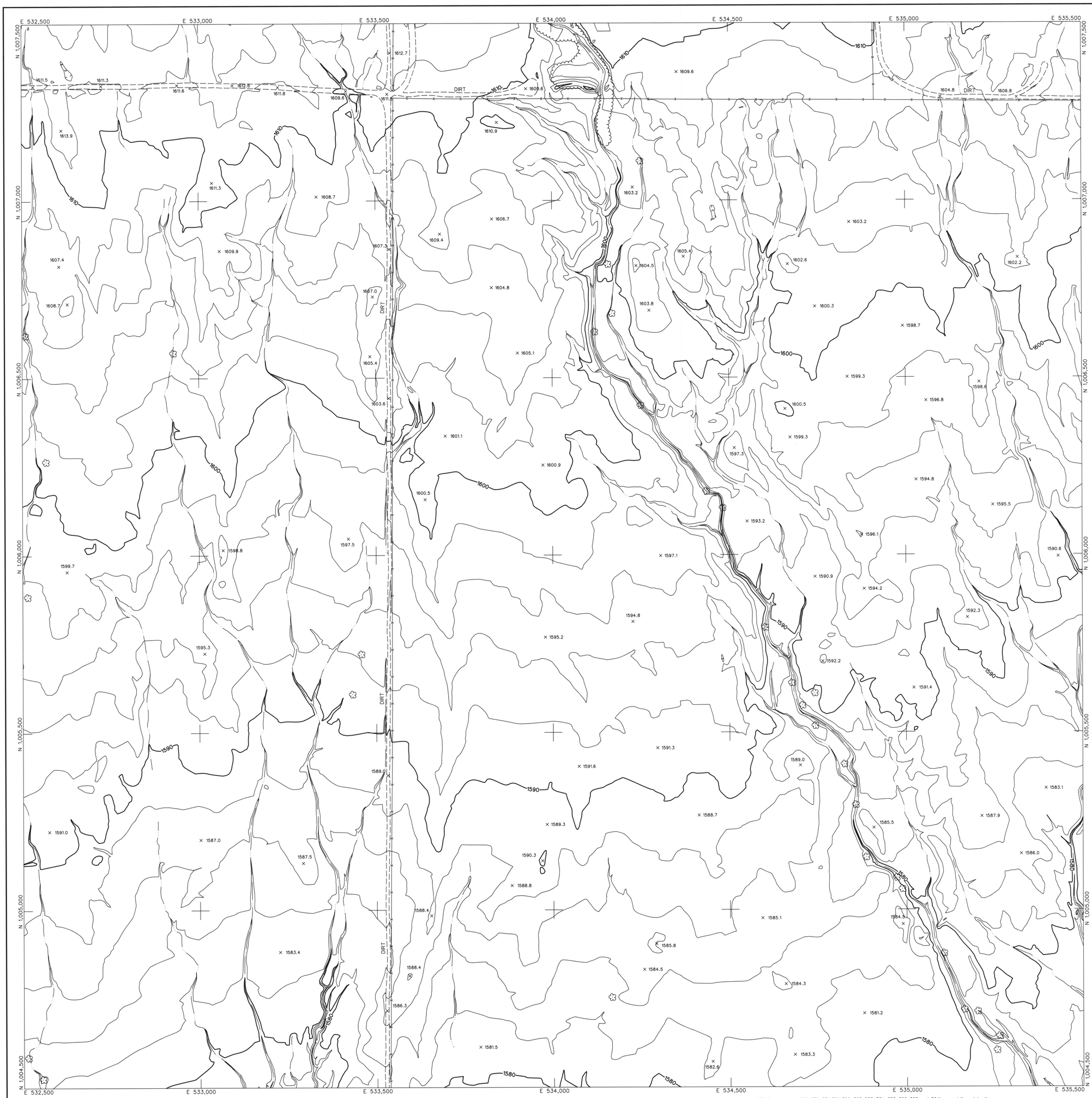

LEGEND

- CONTROL POINT — 8029 / 1393.9
- INDEX CONTOUR — 2066
- INTERMEDIATE CONTOUR
- INDEX CONTOUR DEPRESSION — 2066
- INTERMEDIATE CONTOUR DEPRESSION
- SPOT ELEVATION — × 2067.1
- WATER EDGE LINE — W/L 45.6
- DRAIN / FLOW LINE
- HEADWALL
- CANAL TOP
- CONCRETE DITCH
- MANHOLE COVER
- LIGHT POLE UNDEFINED
- POLE
- POWER POLE UNDEFINED
- VISIBLE PIPELINE — PIPE
- TRANSMISSION TOWER
- GUARDRAIL
- UNDEFINED RETAINING WALL
- RETAINING WALL W/ WALL
- UNDEFINED WALL
- UNDEFINED FENCE
- TREELINE
- BRUSHLINE
- TREE

ROADS & DRIVEWAYS

- ASPHALT — ASPH
- CONCRETE — CONC
- DIRT — DIRT
- TRAIL — TRAIL
- CONCRETE CURB
- ASPHALT PARKING
- CONCRETE SIDEWALK/WALKWAY
- CONCRETE LIMIT LINE
- BRIDGE
- BUILDING
- STORAGE TANK — TANK
- STEEL STRUCTURE
- BILLBOARD
- COMMERCIAL SIGN

NOTES:

VERTICAL DATUM: NAVD 88
HORIZONTAL DATUM: NAD 83 (1992.0 EPOCH)
COORDINATE SYSTEM: ARIZONA COORDINATE SYSTEM, 1983, CENTRAL ZONE
UNIT OF MEASUREMENT: INTERNATIONAL FEET

DATES OF PHOTOGRAPHY:
APRIL 1, 18 & 19, 2002
SCALE OF PHOTOGRAPHY: 1"=600'



GENERAL VICINITY MAP

100' 0' 100' 200'
SCALE: 1"= 100 FEET
CONTOUR INTERVAL: 2 FEET

137	138	139
161	162	163
192	193	194

SHEET INDEX MAP
NOTE: 200 SERIES PREFIX, REFERENCES 1"=200' SCALE MAP SHEETS

NO.	REVISION	BY	DATE
2			
1	See Revision Note	JAS	08/06/03

FLOOD CONTROL DISTRICT OF MARICOPA COUNTY

WITTMANN ADMP
2' CONTOURS

STEWART GEO TECHNOLOGIES
17361 Armstrong Avenue
Irvine, California 92614-5721
TEL: (949)784-4100 FAX: (949)784-4101
SGT Project No. 02-820

REGISTERED LAND SURVEYOR — 35326 — JAIME A. SATALICH — ARIZONA U.S.A.

	BY	DATE
DESIGN	–	–
DESIGN CHK.	–	–
PLANS	–	–
PLANS CHK.	–	–

SHEET 162 OF 565

The following map represents a survey made by me or under my direction in the County of Maricopa, State of Arizona. I, Jaime A. Satalich, a State of Arizona Registered Land Surveyor (No. 35326, expires 9/30/2003), with my signature and seal affixed below, hereby certify to the Flood Control District of Maricopa County, Arizona, that the information shown hereon complies with the American Society of Photogrammetry and Remote Sensing standards for two-foot contour interval mapping.

"Certification" when used in the context of this document only constitutes an expression of professional opinion regarding those facts or findings which are the subject of the certification, and does not consittute a warranty or guarantee, either expressed or implied.

REVISION NOTE: Twelve maps (269, 270, 271, 301, 302, 303, 333, 334, 335, 362, 363, and 364) were delivered to the Flood Control District of Maricopa County (FCDMC) on March 27, 2003. Prior to this delivery on March 27, 2003, the aforementioned twelve maps were thoroughly reviewed and subsequently accepted as a final deliverable by FCDMC. On June 26, 2003, FCDMC desired that changes be made to the aforementioned twelve maps with regards to the cover sheet, standard sheet layout, marginal information, and some cartographic elements. This revision reflects those changes requested by FCDMC on June 26, 2003 to the aforementioned twelve maps. All topographic and planimetric information on the aforementioned twelve maps remains unchanged between the delivery on March 27,2003 and this revision.

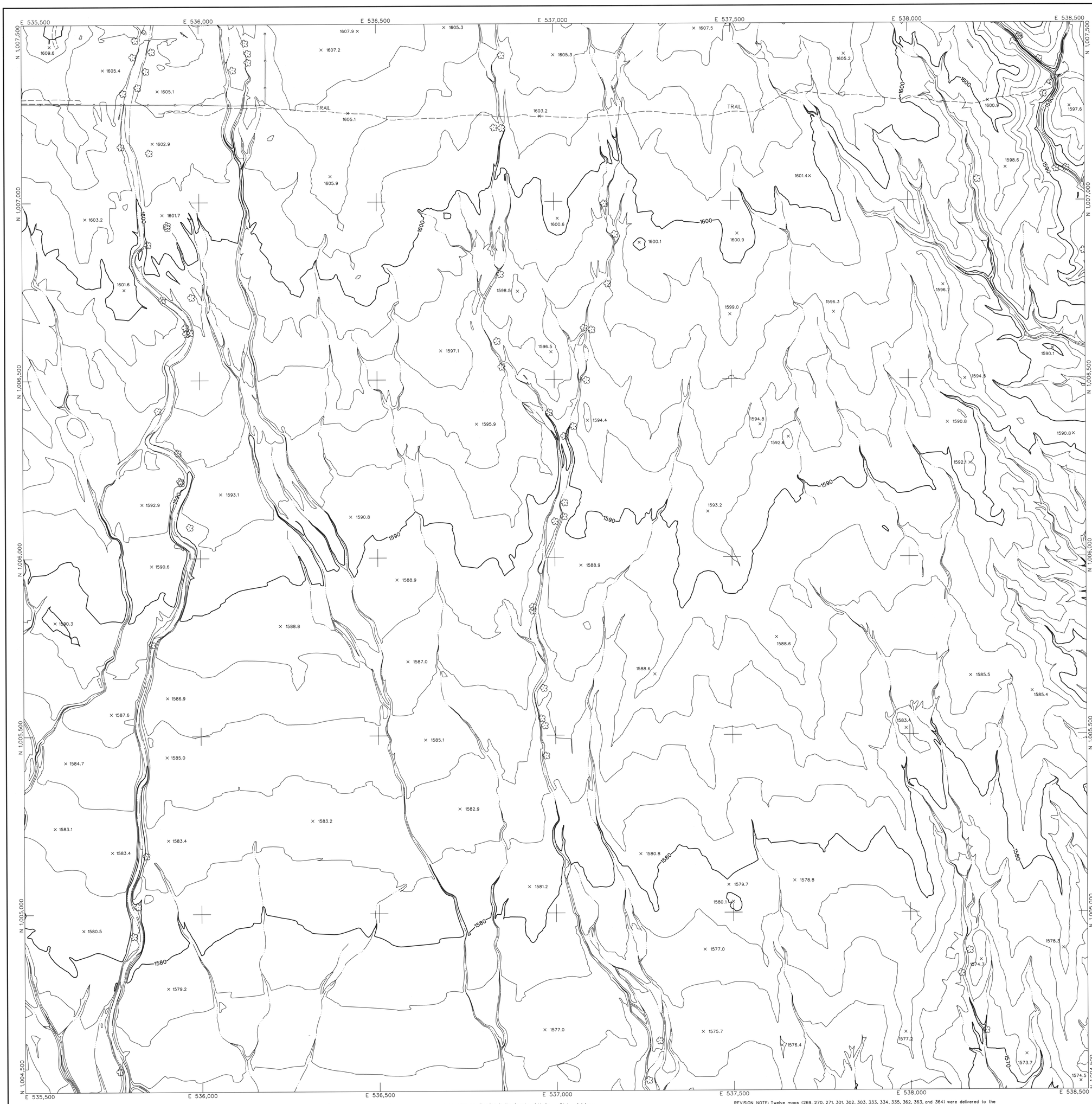

LEGEND

- CONTROL POINT — 8029 / 1393.9
- INDEX CONTOUR — 2066
- INTERMEDIATE CONTOUR
- INDEX CONTOUR DEPRESSION — 2066
- INTERMEDIATE CONTOUR DEPRESSION
- SPOT ELEVATION — × 2067.1
- WATER EDGE LINE — W/L 45.6
- DRAIN / FLOW LINE
- HEADWALL
- CANAL TOP
- CONCRETE DITCH
- MANHOLE COVER
- LIGHT POLE UNDEFINED
- POLE
- POWER POLE UNDEFINED
- VISIBLE PIPELINE — PIPE
- TRANSMISSION TOWER
- GUARDRAIL
- UNDEFINED RETAINING WALL
- RETAINING WALL W/ WALL
- UNDEFINED WALL
- UNDEFINED FENCE
- TREELINE
- BRUSHLINE
- TREE

ROADS & DRIVEWAYS

- ASPHALT — ASPH
- CONCRETE — CONC
- DIRT — DIRT
- TRAIL — TRAIL
- CONCRETE CURB
- ASPHALT PARKING
- CONCRETE SIDEWALK/WALKWAY
- CONCRETE LIMIT LINE
- BRIDGE
- BUILDING
- STORAGE TANK — TANK
- STEEL STRUCTURE
- BILLBOARD
- COMMERCIAL SIGN

NOTES:

VERTICAL DATUM: NAVD 88
HORIZONTAL DATUM: NAD 83 (1992.0 EPOCH)
COORDINATE SYSTEM: ARIZONA COORDINATE SYSTEM, 1983, CENTRAL ZONE
UNIT OF MEASUREMENT: INTERNATIONAL FEET

DATES OF PHOTOGRAPHY:
APRIL 1, 18 & 19, 2002
SCALE OF PHOTOGRAPHY: 1"=600'

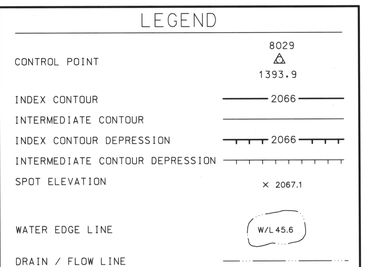

GENERAL VICINITY MAP

100′ 0′ 100′ 200′
SCALE: 1"= 100 FEET
CONTOUR INTERVAL: 2 FEET

138	139	140
162	163	164
193	194	195

SHEET INDEX MAP
NOTE: 200 SERIES PREFIX, REFERENCES 1"=200' SCALE MAP SHEETS

NO.	REVISION	BY	DATE
2			
1	See Revision Note	JAS	08/06/03

FLOOD CONTROL DISTRICT OF MARICOPA COUNTY

WITTMANN ADMP
2′ CONTOURS

STEWART GEO TECHNOLOGIES
17361 Armstrong Avenue
Irvine, California 92614-5721
TEL: (949)784-4700 FAX: (949)784-4101
SGT Project No. 02-020

	BY	DATE
DESIGN	–	–
DESIGN CHK.	–	–
PLANS	–	–
PLANS CHK.	–	–

REGISTERED LAND SURVEYOR — NO. 35326 — JAIME A. SATALICH — ARIZONA U.S.A.

SHEET 163 OF 565

The following map represents a survey made by me or under my direction in the County of Maricopa, State of Arizona. I, Jaime A. Satalich, a State of Arizona Registered Land Surveyor (No. 35326, expires 9/30/2003), with my signature and seal affixed below, hereby certify to the Flood Control District of Maricopa County, Arizona, that the information shown hereon complies with the American Society of Photogrammetry and Remote Sensing standards for two-foot contour interval mapping.

"Certification" when used in the context of this document only constitutes an expression of professional opinion regarding those facts or findings which are the subject of the certification, and does not consittute a warranty or guarantee, either expressed or implied.

REVISION NOTE: Twelve maps (269, 270, 271, 301, 302, 303, 333, 334, 335, 362, 363, and 364) were delivered to the Flood Control District of Maricopa County (FCDMC) on March 27, 2003. Prior to this delivery on March 27, 2003, the aforementioned twelve maps were thoroughly reviewed and subsequently accepted as a final deliverable by FCDMC. On June 26, 2003, FCDMC desired that changes be made to the aforementioned twelve maps with regards to the cover sheet, standard sheet layout, marginal information, and some cartographic elements. This revision reflects those changes requested by FCDMC on June 26, 2003 to the aforementioned twelve maps. All topographic and planimetric information on the aforementioned twelve maps remains unchanged between the delivery on March 27,2003 and this revision.

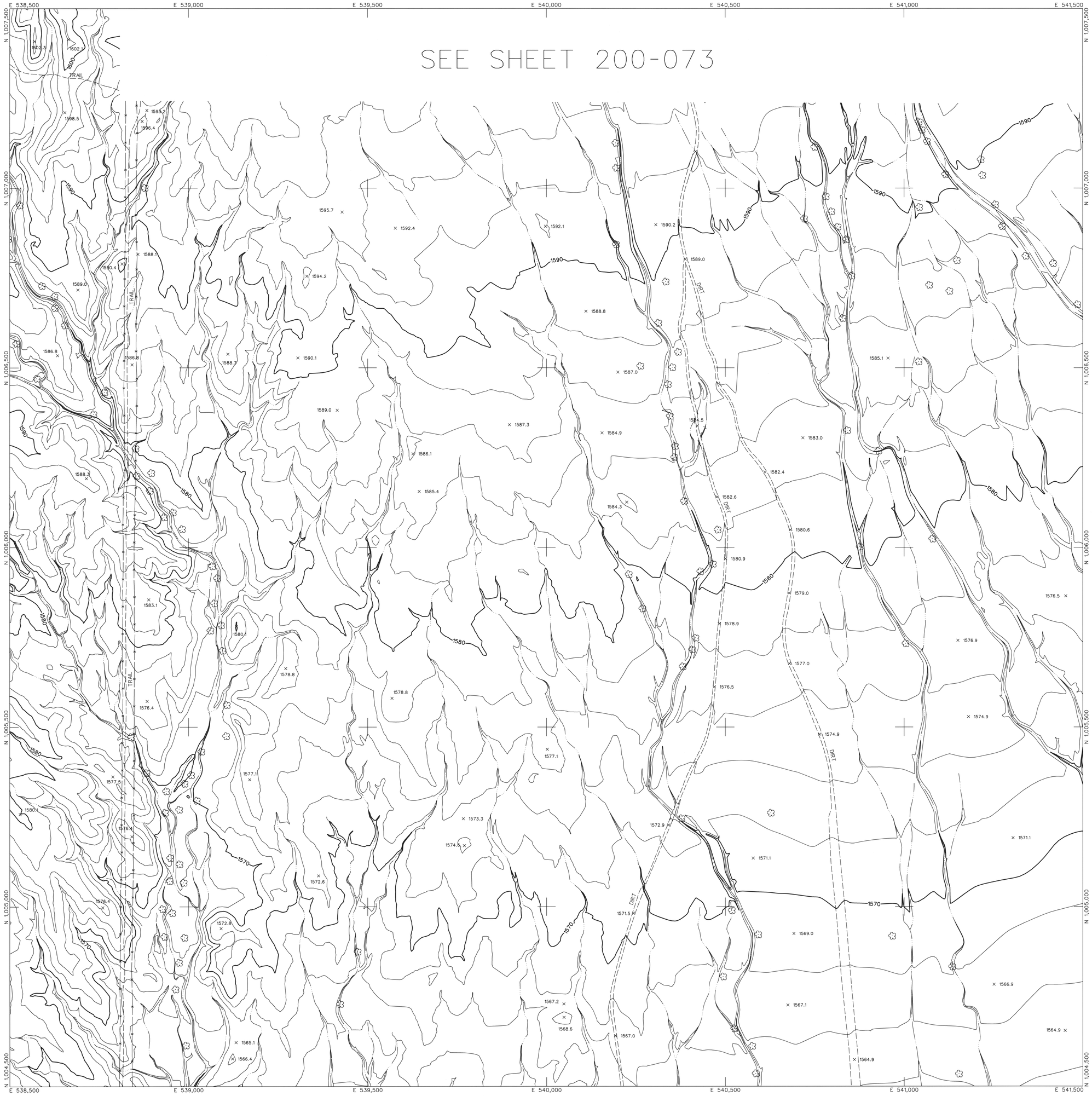

LEGEND

- CONTROL POINT 8029 / 1393.9
- INDEX CONTOUR 2066
- INTERMEDIATE CONTOUR
- INDEX CONTOUR DEPRESSION 2066
- INTERMEDIATE CONTOUR DEPRESSION
- SPOT ELEVATION × 2067.1
- WATER EDGE LINE W/L 45.6
- DRAIN / FLOW LINE
- HEADWALL
- CANAL TOP
- CONCRETE DITCH
- MANHOLE COVER
- LIGHT POLE UNDEFINED
- POLE
- POWER POLE UNDEFINED
- VISIBLE PIPELINE PIPE
- TRANSMISSION TOWER
- GUARDRAIL
- UNDEFINED RETAINING WALL
- RETAINING WALL W/ WALL
- UNDEFINED WALL
- UNDEFINED FENCE
- TREELINE
- BRUSHLINE
- TREE

ROADS & DRIVEWAYS

- ASPHALT ASPH
- CONCRETE CONC
- DIRT DIRT
- TRAIL TRAIL
- CONCRETE CURB
- ASPHALT PARKING
- CONCRETE SIDEWALK/WALKWAY
- CONCRETE LIMIT LINE
- BRIDGE
- BUILDING
- STORAGE TANK TANK
- STEEL STRUCTURE
- BILLBOARD
- COMMERCIAL SIGN

NOTES:

VERTICAL DATUM: NAVD 88
HORIZONTAL DATUM: NAD 83 (1992.0 EPOCH)
COORDINATE SYSTEM: ARIZONA COORDINATE SYSTEM, 1983, CENTRAL ZONE
UNIT OF MEASUREMENT: INTERNATIONAL FEET

DATES OF PHOTOGRAPHY:
APRIL 1, 18 & 19, 2002
SCALE OF PHOTOGRAPHY: 1"=600'

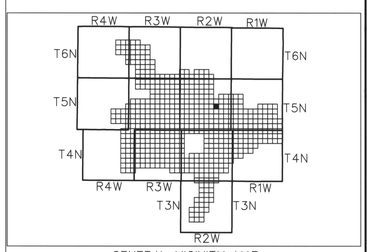

GENERAL VICINITY MAP

100' 0' 100' 200'
SCALE: 1"= 100 FEET
CONTOUR INTERVAL: 2 FEET

139	140	141
163	164	165
194	195	196

SHEET INDEX MAP
NOTE: 200 SERIES PREFIX, REFERENCES 1"=200' SCALE MAP SHEETS

NO.	REVISION	BY	DATE
2			
1	See Revision Note	JAS	08/06/03

FLOOD CONTROL DISTRICT OF MARICOPA COUNTY

WITTMANN ADMP
2' CONTOURS

STEWART GEO TECHNOLOGIES
1230 Armstrong Avenue
Irvine, California 92614-5721
TEL: (949)784-4100 FAX: (949)784-4101
SGT Project No. 02-820

	BY	DATE
DESIGN	–	–
DESIGN CHK.	–	–
PLANS	–	–
PLANS CHK.	–	–

REGISTERED LAND SURVEYOR — 35326 — JAIME A. SATALICH — ARIZONA U.S.A.

SHEET 164 OF 565

The following map represents a survey made by me or under my direction in the County of Maricopa, State of Arizona. I, Jaime A. Satalich, a State of Arizona Registered Land Surveyor (No. 35326, expires 9/30/2003), with my signature and seal affixed below, hereby certify to the Flood Control District of Maricopa County, Arizona, that the information shown hereon complies with the American Society of Photogrammetry and Remote Sensing standards for two-foot contour interval mapping.

"Certification" when used in the context of this document only constitutes an expression of professional opinion regarding those facts or findings which are the subject of the certification, and does not consitute a warranty or guarantee, either expressed or implied.

REVISION NOTE: Twelve maps (269, 270, 271, 301, 302, 303, 333, 334, 335, 362, 363, and 364) were delivered to the Flood Control District of Maricopa County (FCDMC) on March 27, 2003. Prior to this delivery on March 27, 2003, the aforementioned twelve maps were thoroughly reviewed and subsequently accepted as a final deliverable by FCDMC. On June 26, 2003, FCDMC desired that changes be made to the aforementioned twelve maps with regards to the cover sheet, standard sheet layout, marginal information, and some cartographic elements. This revision reflects those changes requested by FCDMC on June 26, 2003 to the aforementioned twelve maps. All topographic and planimetric information on the aforementioned twelve maps remains unchanged between the delivery on March 27,2003 and this revision.

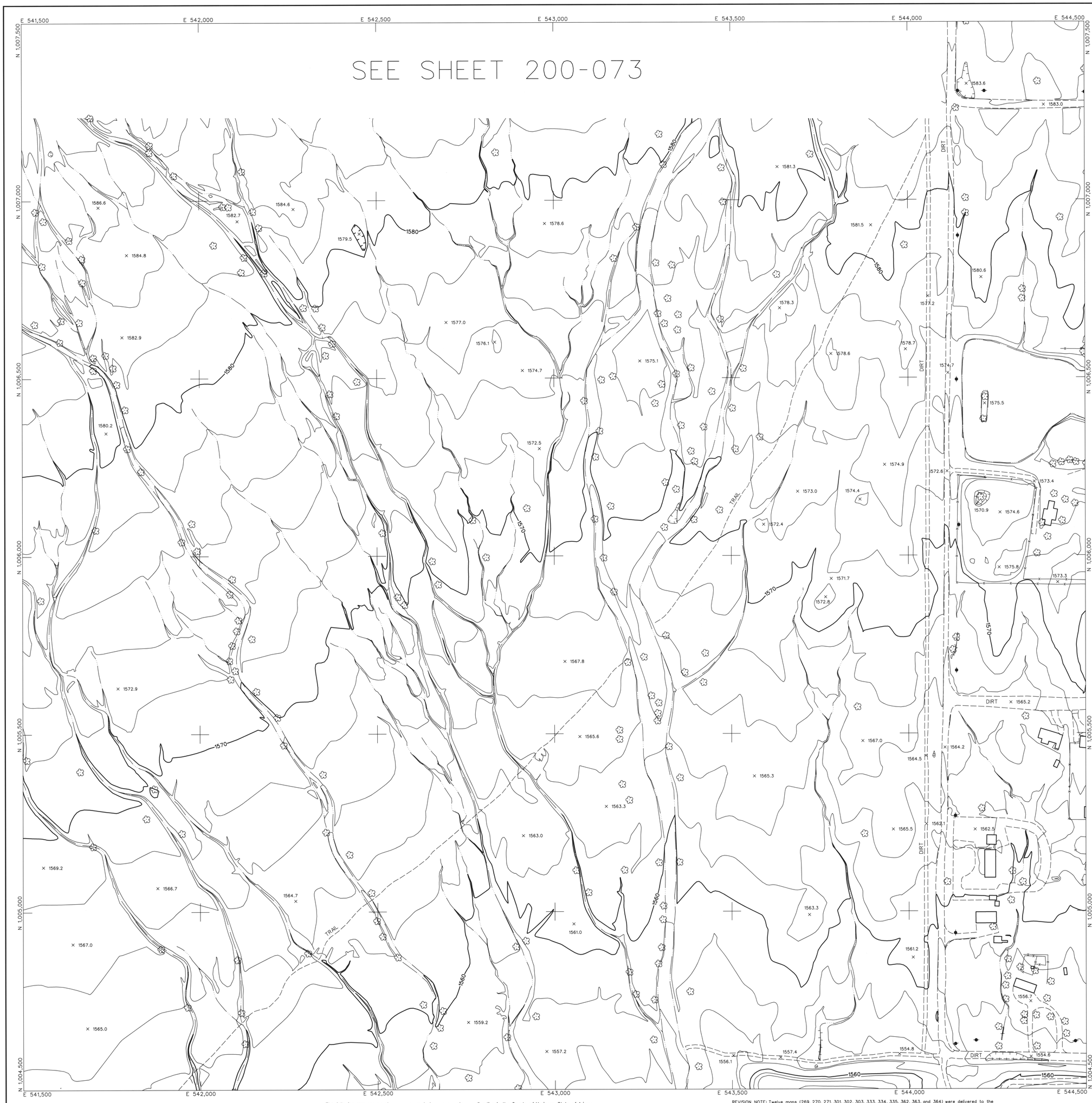

The following map represents a survey made by me or under my direction in the County of Maricopa, State of Arizona. I, Jaime A. Satalich, a State of Arizona Registered Land Surveyor (No. 35326, expires 9/30/2003), with my signature and seal affixed below, hereby certify to the Flood Control District of Maricopa County, Arizona, that the information shown hereon complies with the American Society of Photogrammetry and Remote Sensing standards for two-foot contour interval mapping.

"Certification" when used in the context of this document only constitutes an expression of professional opinion regarding those facts or findings which are the subject of the certification, and does not consittute a warranty or guarantee, either expressed or implied.

REVISION NOTE: Twelve maps (269, 270, 271, 301, 302, 303, 333, 334, 335, 362, 363, and 364) were delivered to the Flood Control District of Maricopa County (FCDMC) on March 27, 2003. Prior to this delivery on March 27, 2003, the aforementioned twelve maps were thoroughly reviewed and subsequently accepted as a final deliverable by FCDMC. On June 26, 2003, FCDMC desired that changes be made to the aforementioned twelve maps with regards to the cover sheet, standard sheet layout, marginal information, and some cartographic elements. This revision reflects those changes requested by FCDMC on June 26, 2003 to the aforementioned twelve maps. All topographic and planimetric information on the aforementioned twelve maps remains unchanged between the delivery on March 27,2003 and this revision.

LEGEND

- CONTROL POINT (8029, 1393.9)
- INDEX CONTOUR (2066)
- INTERMEDIATE CONTOUR
- INDEX CONTOUR DEPRESSION (2066)
- INTERMEDIATE CONTOUR DEPRESSION
- SPOT ELEVATION (× 2067.1)
- WATER EDGE LINE (W/L 45.6)
- DRAIN / FLOW LINE
- HEADWALL
- CANAL TOP
- CONCRETE DITCH
- MANHOLE COVER
- LIGHT POLE UNDEFINED
- POLE
- POWER POLE UNDEFINED
- VISIBLE PIPELINE (PIPE)
- TRANSMISSION TOWER
- GUARDRAIL
- UNDEFINED RETAINING WALL
- RETAINING WALL W/ WALL
- UNDEFINED WALL
- UNDEFINED FENCE
- TREELINE
- BRUSHLINE
- TREE

ROADS & DRIVEWAYS

- ASPHALT (ASPH)
- CONCRETE (CONC)
- DIRT (DIRT)
- TRAIL (TRAIL)
- CONCRETE CURB
- ASPHALT PARKING
- CONCRETE SIDEWALK/WALKWAY
- CONCRETE LIMIT LINE
- BRIDGE
- BUILDING
- STORAGE TANK (TANK)
- STEEL STRUCTURE
- BILLBOARD
- COMMERCIAL SIGN

NOTES:

VERTICAL DATUM: NAVD 88
HORIZONTAL DATUM: NAD 83 (1992.0 EPOCH)
COORDINATE SYSTEM: ARIZONA COORDINATE SYSTEM, 1983, CENTRAL ZONE
UNIT OF MEASUREMENT: INTERNATIONAL FEET

DATES OF PHOTOGRAPHY:
APRIL 1, 18 & 19, 2002
SCALE OF PHOTOGRAPHY: 1"=600'



GENERAL VICINITY MAP

100′ 0′ 100′ 200′
SCALE: 1"= 100 FEET
CONTOUR INTERVAL: 2 FEET

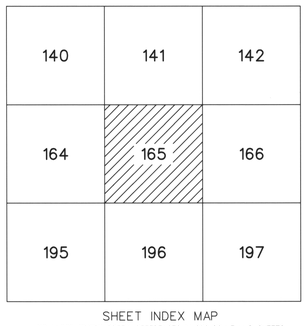

SHEET INDEX MAP
NOTE: 200 SERIES PREFIX, REFERENCES 1"=200' SCALE MAP SHEETS

NO.	REVISION	BY	DATE
2			
1	See Revision Note	JAS	08/06/03

FLOOD CONTROL DISTRICT OF MARICOPA COUNTY

WITTMANN ADMP
2′ CONTOURS

REGISTERED LAND SURVEYOR
35326
JAIME A. SATALICH
6-30-03
ARIZONA U.S.A.

STEWART GEO TECHNOLOGIES
17381 Armstrong Avenue
Irvine, California 92614-5721
TEL: (949)784-4100 FAX: (949)784-4101
SGT Project No. 02-020

	BY	DATE
DESIGN	–	–
DESIGN CHK.	–	–
PLANS	–	–
PLANS CHK.	–	–

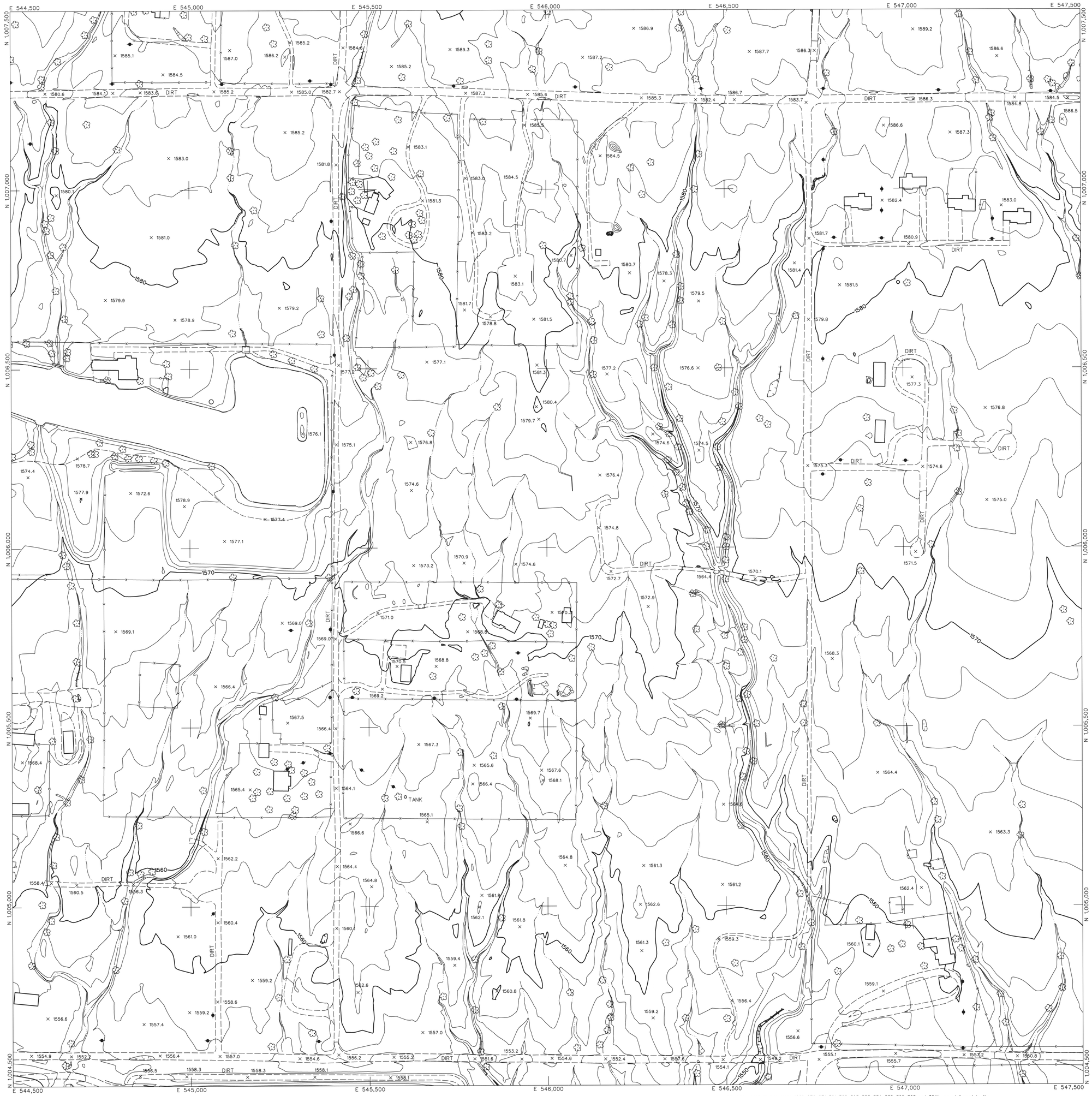

LEGEND

- CONTROL POINT — 8029 / 1393.9
- INDEX CONTOUR — 2066
- INTERMEDIATE CONTOUR
- INDEX CONTOUR DEPRESSION — 2066
- INTERMEDIATE CONTOUR DEPRESSION
- SPOT ELEVATION — × 2067.1
- WATER EDGE LINE — W/L 45.6
- DRAIN / FLOW LINE
- HEADWALL
- CANAL TOP
- CONCRETE DITCH
- MANHOLE COVER
- LIGHT POLE UNDEFINED
- POLE
- POWER POLE UNDEFINED
- VISIBLE PIPELINE — PIPE
- TRANSMISSION TOWER
- GUARDRAIL
- UNDEFINED RETAINING WALL
- RETAINING WALL W/ WALL
- UNDEFINED WALL
- UNDEFINED FENCE
- TREELINE
- BRUSHLINE
- TREE

ROADS & DRIVEWAYS

- ASPHALT — ASPH
- CONCRETE — CONC
- DIRT — DIRT
- TRAIL — TRAIL
- CONCRETE CURB
- ASPHALT PARKING
- CONCRETE SIDEWALK/WALKWAY
- CONCRETE LIMIT LINE
- BRIDGE
- BUILDING
- STORAGE TANK — TANK
- STEEL STRUCTURE
- BILLBOARD
- COMMERCIAL SIGN

NOTES:

VERTICAL DATUM: NAVD 88
HORIZONTAL DATUM: NAD 83 (1992.0 EPOCH)
COORDINATE SYSTEM: ARIZONA COORDINATE SYSTEM, 1983, CENTRAL ZONE
UNIT OF MEASUREMENT: INTERNATIONAL FEET

DATES OF PHOTOGRAPHY:
APRIL 1, 18 & 19, 2002
SCALE OF PHOTOGRAPHY: 1"=600'

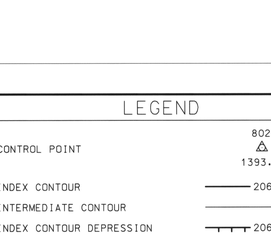

GENERAL VICINITY MAP

100′ 0′ 100′ 200′
SCALE: 1"= 100 FEET
CONTOUR INTERVAL: 2 FEET

141	142	143
165	166	167
196	197	198

SHEET INDEX MAP
NOTE: 200 SERIES PREFIX, REFERENCES 1"=200' SCALE MAP SHEETS

NO.	REVISION	BY	DATE
2			
1	See Revision Note	JAS	08/06/03

FLOOD CONTROL DISTRICT OF MARICOPA COUNTY

WITTMANN ADMP
2′ CONTOURS

STEWART GEO TECHNOLOGIES
17361 Armstrong Avenue
Irvine, California 92614-5721
TEL: (949)784-4900 FAX: (949)784-4101
SGT Project No. 02-820

	BY	DATE
DESIGN	–	–
DESIGN CHK.	–	–
PLANS	–	–
PLANS CHK.	–	–

REGISTERED LAND SURVEYOR 35326 JAIME A. SATALICH 9/30/2003 ARIZONA U.S.A.

SHEET 166 OF 565

The following map represents a survey made by me or under my direction in the County of Maricopa, State of Arizona. I, Jaime A. Satalich, a State of Arizona Registered Land Surveyor (No. 35326, expires 9/30/2003), with my signature and seal affixed below, hereby certify to the Flood Control District of Maricopa County, Arizona, that the information shown hereon complies with the American Society of Photogrammetry and Remote Sensing standards for two-foot contour interval mapping.

"Certification" when used in the context of this document only constitutes an expression of professional opinion regarding those facts or findings which are the subject of the certification, and does not consittute a warranty or guarantee, either expressed or implied.

REVISION NOTE: Twelve maps (269, 270, 271, 301, 302, 303, 333, 334, 335, 362, 363, and 364) were delivered to the Flood Control District of Maricopa County (FCDMC) on March 27, 2003. Prior to this delivery on March 27, 2003, the aforementioned twelve maps were thoroughly reviewed and subsequently accepted as a final deliverable by FCDMC. On June 26, 2003, FCDMC desired that changes be made to the aforementioned twelve maps with regards to the cover sheet, standard sheet layout, marginal information, and some cartographic elements. This revision reflects those changes requested by FCDMC on June 26, 2003 to the aforementioned twelve maps. All topographic and planimetric information on the aforementioned twelve maps remains unchanged between the delivery on March 27,2003 and this revision.

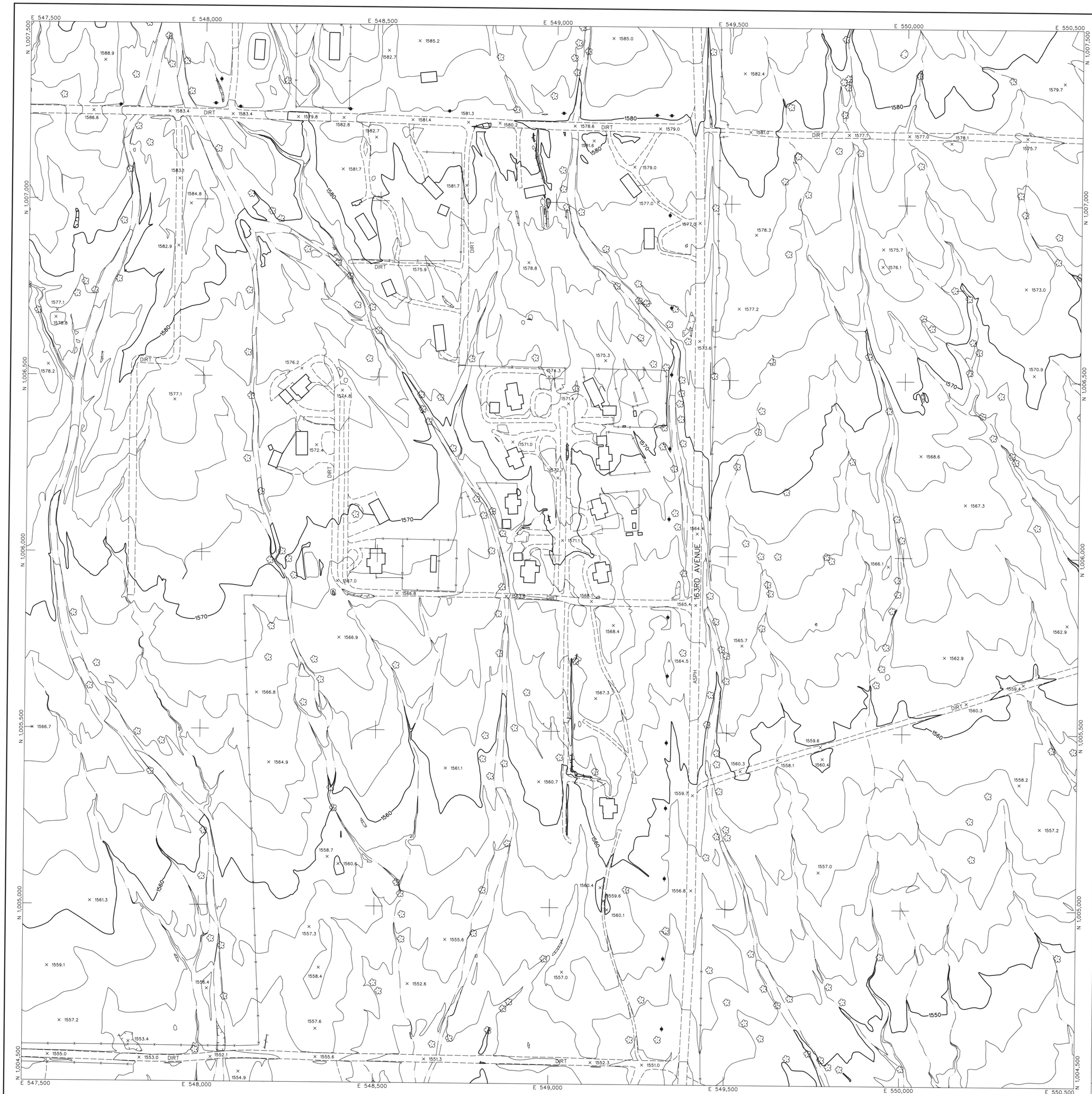

LEGEND

- CONTROL POINT 8029 / 1393.9
- INDEX CONTOUR 2066
- INTERMEDIATE CONTOUR
- INDEX CONTOUR DEPRESSION 2066
- INTERMEDIATE CONTOUR DEPRESSION
- SPOT ELEVATION × 2067.1
- WATER EDGE LINE W/L 45.6
- DRAIN / FLOW LINE
- HEADWALL
- CANAL TOP
- CONCRETE DITCH
- MANHOLE COVER
- POLE
- LIGHT POLE UNDEFINED
- POWER POLE UNDEFINED
- VISIBLE PIPELINE PIPE
- TRANSMISSION TOWER
- GUARDRAIL
- UNDEFINED RETAINING WALL
- RETAINING WALL W/ WALL
- UNDEFINED WALL
- UNDEFINED FENCE
- TREELINE
- BRUSHLINE
- TREE

ROADS & DRIVEWAYS

- ASPHALT ASPH
- CONCRETE CONC
- DIRT DIRT
- TRAIL TRAIL
- CONCRETE CURB
- ASPHALT PARKING
- CONCRETE SIDEWALK/WALKWAY
- CONCRETE LIMIT LINE
- BRIDGE
- BUILDING
- STORAGE TANK TANK
- STEEL STRUCTURE
- BILLBOARD
- COMMERCIAL SIGN

NOTES:

VERTICAL DATUM: NAVD 88
HORIZONTAL DATUM: NAD 83 (1992.0 EPOCH)
COORDINATE SYSTEM: ARIZONA COORDINATE SYSTEM, 1983, CENTRAL ZONE
UNIT OF MEASUREMENT: INTERNATIONAL FEET

DATES OF PHOTOGRAPHY:
APRIL 1, 18 & 19, 2002
SCALE OF PHOTOGRAPHY: 1"=600'

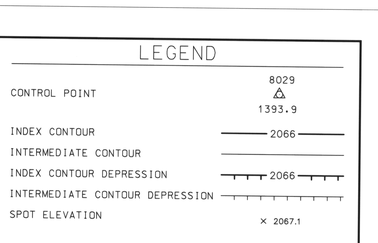

GENERAL VICINITY MAP

100′ 0′ 100′ 200′
SCALE: 1"= 100 FEET
CONTOUR INTERVAL: 2 FEET

142	143	144
166	167	168
197	198	199

SHEET INDEX MAP
NOTE: 200 SERIES PREFIX, REFERENCES 1"=200' SCALE MAP SHEETS

NO.	REVISION	BY	DATE
2			
1	See Revision Note	JAS	08/06/03

FLOOD CONTROL DISTRICT OF MARICOPA COUNTY

WITTMANN ADMP
2′ CONTOURS

STEWART GEO TECHNOLOGIES
17361 Armstrong Avenue
Irvine, California 92614-5721
TEL: (949)784-4100 FAX (949)784-4101
SGT Project No. 02-820

	BY	DATE
DESIGN	–	–
DESIGN CHK.	–	–
PLANS	–	–
PLANS CHK.	–	–

35326 JAIME A. SATALICH Date Signed 9-30-03 ARIZONA U.S.A.

The following map represents a survey made by me or under my direction in the County of Maricopa, State of Arizona. I, Jaime A. Satalich, a State of Arizona Registered Land Surveyor (No. 35326, expires 9/30/2003), with my signature and seal affixed below, hereby certify to the Flood Control District of Maricopa County, Arizona, that the information shown hereon complies with the American Society of Photogrammetry and Remote Sensing standards for two-foot contour interval mapping.

"Certification" when used in the context of this document only constitutes an expression of professional opinion regarding those facts or findings which are the subject of the certification, and does not consitute a warranty or guarantee, either expressed or implied.

REVISION NOTE: Twelve maps (269, 270, 271, 301, 302, 303, 333, 334, 335, 362, 363, and 364) were delivered to the Flood Control District of Maricopa County (FCDMC) on March 27, 2003. Prior to this delivery on March 27, 2003, the aforementioned twelve maps were thoroughly reviewed and subsequently accepted as a final deliverable by FCDMC. On June 26, 2003, FCDMC desired that changes be made to the aforementioned twelve maps with regards to the cover sheet, standard sheet layout, marginal information, and some cartographic elements. This revision reflects those changes requested by FCDMC on June 26, 2003 to the aforementioned twelve maps. All topographic and planimetric information on the aforementioned twelve maps remains unchanged between the delivery on March 27,2003 and this revision.

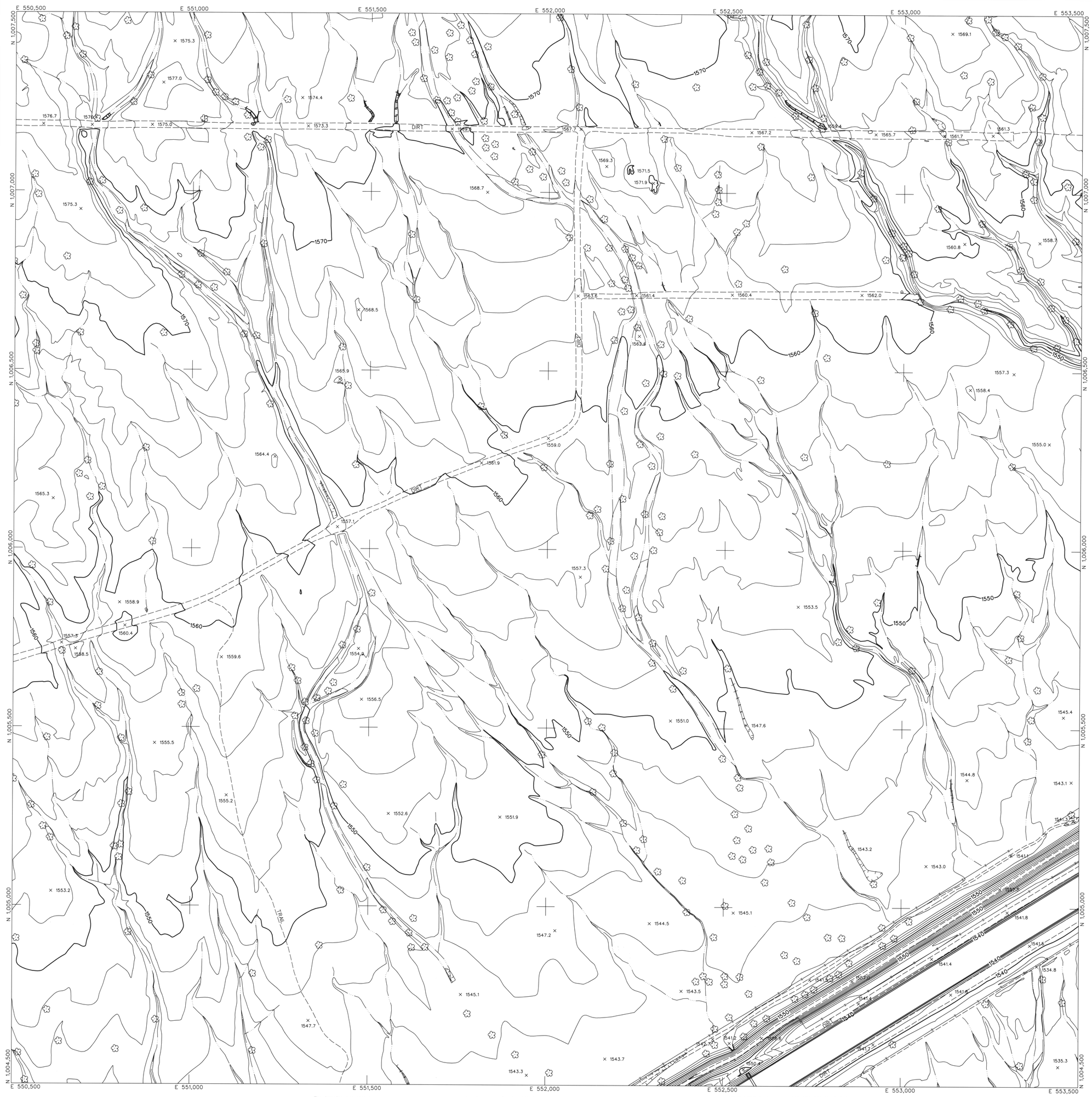

LEGEND

- CONTROL POINT 8029 / 1393.9
- INDEX CONTOUR 2066
- INTERMEDIATE CONTOUR
- INDEX CONTOUR DEPRESSION 2066
- INTERMEDIATE CONTOUR DEPRESSION
- SPOT ELEVATION × 2067.1
- WATER EDGE LINE W/L 45.6
- DRAIN / FLOW LINE
- HEADWALL
- CANAL TOP
- CONCRETE DITCH
- MANHOLE COVER
- LIGHT POLE UNDEFINED
- POLE
- POWER POLE UNDEFINED
- VISIBLE PIPELINE PIPE
- TRANSMISSION TOWER
- GUARDRAIL
- UNDEFINED RETAINING WALL
- RETAINING WALL W/ WALL
- UNDEFINED WALL
- UNDEFINED FENCE
- TREELINE
- BRUSHLINE
- TREE

ROADS & DRIVEWAYS

- ASPHALT ASPH
- CONCRETE CONC
- DIRT DIRT
- TRAIL TRAIL
- CONCRETE CURB
- ASPHALT PARKING
- CONCRETE SIDEWALK/WALKWAY
- CONCRETE LIMIT LINE
- BRIDGE
- BUILDING
- STORAGE TANK TANK
- STEEL STRUCTURE
- BILLBOARD
- COMMERCIAL SIGN

NOTES:

VERTICAL DATUM: NAVD 88
HORIZONTAL DATUM: NAD 83 (1992.0 EPOCH)
COORDINATE SYSTEM: ARIZONA COORDINATE SYSTEM, 1983, CENTRAL ZONE
UNIT OF MEASUREMENT: INTERNATIONAL FEET

DATES OF PHOTOGRAPHY:
APRIL 1, 18 & 19, 2002
SCALE OF PHOTOGRAPHY: 1"=600'

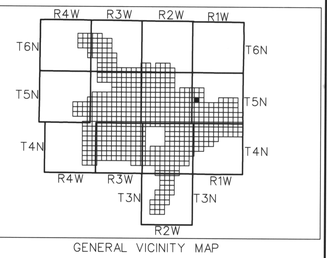

GENERAL VICINITY MAP

100′ 0′ 100′ 200′
SCALE: 1"= 100 FEET
CONTOUR INTERVAL: 2 FEET

143	144	145
167	168	169
198	199	200

SHEET INDEX MAP
NOTE: 200 SERIES PREFIX, REFERENCES 1"=200' SCALE MAP SHEETS

NO.	REVISION	BY	DATE
2			
1	See Revision Note	JAS	08/06/03

FLOOD CONTROL DISTRICT OF MARICOPA COUNTY

WITTMANN ADMP
2′ CONTOURS

The following map represents a survey made by me or under my direction in the County of Maricopa, State of Arizona. I, Jaime A. Satalich, a State of Arizona Registered Land Surveyor (No. 35326, expires 9/30/2003), with my signature and seal affixed below, hereby certify to the Flood Control District of Maricopa County, Arizona, that the information shown hereon complies with the American Society of Photogrammetry and Remote Sensing standards for two-foot contour interval mapping.

"Certification" when used in the context of this document only constitutes an expression of professional opinion regarding those facts or findings which are the subject of the certification, and does not consitute a warranty or guarantee, either expressed or implied.

REVISION NOTE: Twelve maps (269, 270, 271, 301, 302, 303, 333, 334, 335, 362, 363, and 364) were delivered to the Flood Control District of Maricopa County (FCDMC) on March 27, 2003. Prior to this delivery on March 27, 2003, the aforementioned twelve maps were thoroughly reviewed and subsequently accepted as a final deliverable by FCDMC. On June 26, 2003, FCDMC desired that changes be made to the aforementioned twelve maps with regards to the cover sheet, standard sheet layout, marginal information, and some cartographic elements. This revision reflects those changes requested by FCDMC on June 26, 2003 to the aforementioned twelve maps. All topographic and planimetric information on the aforementioned twelve maps remains unchanged between the delivery on March 27,2003 and this revision.

REGISTERED LAND SURVEYOR 35326 JAIME A. SATALICH Date Signed 9/30/03 ARIZONA U.S.A.

STEWART GEO TECHNOLOGIES
17361 Armstrong Avenue
Irvine, California 92614-5721
TEL: (949)784-4100 FAX: (949)784-4101
SGT Project No. 02-620

	BY	DATE
DESIGN	–	–
DESIGN CHK.	–	–
PLANS	–	–
PLANS CHK.	–	–

SEE SHEET 200-074

LEGEND

CONTROL POINT 8029 / 1393.9
INDEX CONTOUR 2066
INTERMEDIATE CONTOUR
INDEX CONTOUR DEPRESSION 2066
INTERMEDIATE CONTOUR DEPRESSION
SPOT ELEVATION × 2067.1
WATER EDGE LINE W/L 45.6
DRAIN / FLOW LINE
HEADWALL
CANAL TOP
CONCRETE DITCH
MANHOLE COVER
LIGHT POLE UNDEFINED
POLE
POWER POLE UNDEFINED
VISIBLE PIPELINE PIPE
TRANSMISSION TOWER
GUARDRAIL
UNDEFINED RETAINING WALL
RETAINING WALL W/ WALL
UNDEFINED WALL
UNDEFINED FENCE
TREELINE
BRUSHLINE
TREE

ROADS & DRIVEWAYS

ASPHALT ASPH
CONCRETE CONC
DIRT DIRT
TRAIL TRAIL
CONCRETE CURB
ASPHALT PARKING
CONCRETE SIDEWALK/WALKWAY
CONCRETE LIMIT LINE
BRIDGE
BUILDING
STORAGE TANK TANK
STEEL STRUCTURE
BILLBOARD
COMMERCIAL SIGN

NOTES:

VERTICAL DATUM: NAVD 88
HORIZONTAL DATUM: NAD 83 (1992.0 EPOCH)
COORDINATE SYSTEM: ARIZONA COORDINATE SYSTEM, 1983, CENTRAL ZONE
UNIT OF MEASUREMENT: INTERNATIONAL FEET

DATES OF PHOTOGRAPHY:
APRIL 1, 18 & 19, 2002
SCALE OF PHOTOGRAPHY: 1"=600'

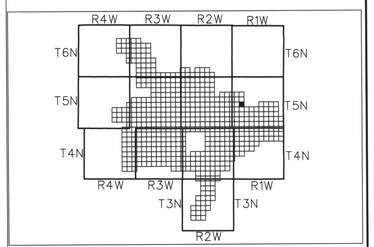

GENERAL VICINITY MAP

100' 0' 100' 200'
SCALE: 1"= 100 FEET
CONTOUR INTERVAL: 2 FEET

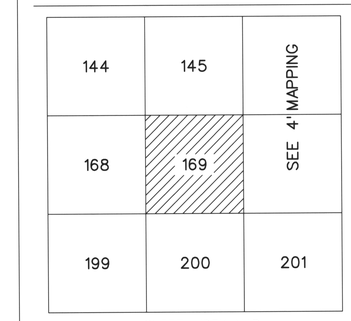

SHEET INDEX MAP
NOTE: 200 SERIES PREFIX, REFERENCES 1"=200' SCALE MAP SHEETS

NO.	REVISION	BY	DATE
2			
1	See Revision Note	JAS	08/06/03

FLOOD CONTROL DISTRICT OF MARICOPA COUNTY

WITTMANN ADMP
2' CONTOURS

STEWART GEO TECHNOLOGIES
17361 Armstrong Avenue
Irvine, California 92614-5721
TEL: (949)784-4100 FAX: (949)784-4101
SGT Project No. 02-820

	BY	DATE
DESIGN	–	–
DESIGN CHK.	–	–
PLANS	–	–
PLANS CHK.	–	–

REGISTERED LAND SURVEYOR 35326 JAIME A. SATALICH 9/30/03 ARIZONA U.S.A.

The following map represents a survey made by me or under my direction in the County of Maricopa, State of Arizona. I, Jaime A. Satalich, a State of Arizona Registered Land Surveyor (No. 35326, expires 9/30/2003), with my signature and seal affixed below, hereby certify to the Flood Control District of Maricopa County, Arizona, that the information shown hereon complies with the American Society of Photogrammetry and Remote Sensing standards for two-foot contour interval mapping.

"Certification" when used in the context of this document only constitutes an expression of professional opinion regarding those facts or findings which are the subject of the certification, and does not consittute a warranty or guarantee, either expressed or implied.

REVISION NOTE: Twelve maps (269, 270, 271, 301, 302, 303, 333, 334, 335, 362, 363, and 364) were delivered to the Flood Control District of Maricopa County (FCDMC) on March 27, 2003. Prior to this delivery on March 27, 2003, the aforementioned twelve maps were thoroughly reviewed and subsequently accepted as a final deliverable by FCDMC. On June 26, 2003, FCDMC desired that changes be made to the aforementioned twelve maps with regards to the cover sheet, standard sheet layout, marginal information, and some cartographic elements. This revision reflects those changes requested by FCDMC on June 26, 2003 to the aforementioned twelve maps. All topographic and planimetric information on the aforementioned twelve maps remains unchanged between the delivery on March 27,2003 and this revision.

E 565,500 E 566,000 E 566,500 E 567,000 E 567,500 E 568,000 E 568,500

N 1,007,500 N 1,007,000 N 1,006,500 N 1,006,000 N 1,005,500 N 1,005,000 N 1,004,500

SEE SHEET 200-076

LEGEND

CONTROL POINT 8029 / 1393.9

INDEX CONTOUR 2066

INTERMEDIATE CONTOUR

INDEX CONTOUR DEPRESSION 2066

INTERMEDIATE CONTOUR DEPRESSION

SPOT ELEVATION × 2067.1

WATER EDGE LINE W/L 45.6

DRAIN / FLOW LINE

HEADWALL

CANAL TOP

CONCRETE DITCH

MANHOLE COVER

LIGHT POLE UNDEFINED

POLE

POWER POLE UNDEFINED

VISIBLE PIPELINE PIPE

TRANSMISSION TOWER

GUARDRAIL

UNDEFINED RETAINING WALL

RETAINING WALL W/ WALL

UNDEFINED WALL

UNDEFINED FENCE

TREELINE

BRUSHLINE

TREE

ROADS & DRIVEWAYS

ASPHALT ASPH

CONCRETE CONC

DIRT DIRT

TRAIL TRAIL

CONCRETE CURB

ASPHALT PARKING

CONCRETE SIDEWALK/WALKWAY

CONCRETE LIMIT LINE

BRIDGE

BUILDING

STORAGE TANK TANK

STEEL STRUCTURE

BILLBOARD

COMMERCIAL SIGN

NOTES:

VERTICAL DATUM: NAVD 88
HORIZONTAL DATUM: NAD 83 (1992.0 EPOCH)
COORDINATE SYSTEM: ARIZONA COORDINATE SYSTEM, 1983, CENTRAL ZONE
UNIT OF MEASUREMENT: INTERNATIONAL FEET

DATES OF PHOTOGRAPHY:
APRIL 1, 18 & 19, 2002
SCALE OF PHOTOGRAPHY: 1"=600'

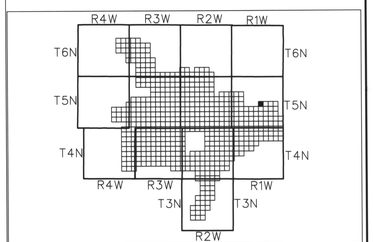

GENERAL VICINITY MAP

100′ 0′ 100′ 200′

SCALE: 1"= 100 FEET
CONTOUR INTERVAL: 2 FEET

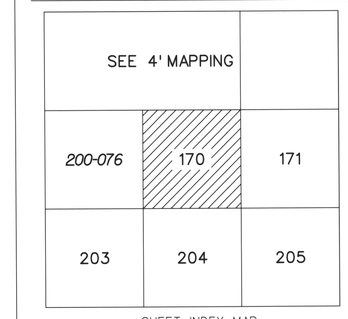

SHEET INDEX MAP

NOTE: 200 SERIES PREFIX, REFERENCES 1"=200' SCALE MAP SHEETS

NO.	REVISION	BY	DATE
2			
1	See Revision Note	JAS	08/06/03

FLOOD CONTROL DISTRICT OF MARICOPA COUNTY

WITTMANN ADMP
2′ CONTOURS

STEWART GEO TECHNOLOGIES
17361 Armstrong Avenue
Irvine, California 92614-5721
TEL: (949)784-4100 FAX: (949)784-4101
SGT Project No. 02-820

	BY	DATE
DESIGN	–	–
DESIGN CHK.	–	–
PLANS	–	–
PLANS CHK.	–	–

REGISTERED LAND SURVEYOR 35326 JAIME A. SATALICH 9/30/03 ARIZONA, U.S.A.

The following map represents a survey made by me or under my direction in the County of Maricopa, State of Arizona. I, Jaime A. Satalich, a State of Arizona Registered Land Surveyor (No. 35326, expires 9/30/2003), with my signature and seal affixed below, hereby certify to the Flood Control District of Maricopa County, Arizona, that the information shown hereon complies with the American Society of Photogrammetry and Remote Sensing standards for two-foot contour interval mapping.

"Certification" when used in the context of this document only constitutes an expression of professional opinion regarding those facts or findings which are the subject of the certification, and does not consititute a warranty or guarantee, either expressed or implied.

REVISION NOTE: Twelve maps (269, 270, 271, 301, 302, 303, 333, 334, 335, 362, 363, and 364) were delivered to the Flood Control District of Maricopa County (FCDMC) on March 27, 2003. Prior to this delivery on March 27, 2003, the aforementioned twelve maps were thoroughly reviewed and subsequently accepted as a final deliverable by FCDMC. On June 26, 2003, FCDMC desired that changes be made to the aforementioned twelve maps with regards to the cover sheet, standard sheet layout, marginal information, and some cartographic elements. This revision reflects those changes requested by FCDMC on June 26, 2003 to the aforementioned twelve maps. All topographic and planimetric information on the aforementioned twelve maps remains unchanged between the delivery on March 27,2003 and this revision.

E 568,500 E 569,000 E 569,500 E 570,000 E 570,500 E 571,000 E 571,500

N 1,007,500 N 1,007,000 N 1,006,500 N 1,006,000 N 1,005,500 N 1,005,000 N 1,004,500

SEE SHEET 200-077

LEGEND

CONTROL POINT 8029 / 1393.9

INDEX CONTOUR 2066

INTERMEDIATE CONTOUR

INDEX CONTOUR DEPRESSION 2066

INTERMEDIATE CONTOUR DEPRESSION

SPOT ELEVATION × 2067.1

WATER EDGE LINE W/L 45.6

DRAIN / FLOW LINE

HEADWALL

CANAL TOP

CONCRETE DITCH

MANHOLE COVER

LIGHT POLE UNDEFINED

POLE

POWER POLE UNDEFINED

VISIBLE PIPELINE PIPE

TRANSMISSION TOWER

GUARDRAIL

UNDEFINED RETAINING WALL

RETAINING WALL W/ WALL

UNDEFINED WALL

UNDEFINED FENCE

TREELINE

BRUSHLINE

TREE

ROADS & DRIVEWAYS

ASPHALT ASPH

CONCRETE CONC

DIRT DIRT

TRAIL TRAIL

CONCRETE CURB

ASPHALT PARKING

CONCRETE SIDEWALK/WALKWAY

CONCRETE LIMIT LINE

BRIDGE

BUILDING

STORAGE TANK TANK

STEEL STRUCTURE

BILLBOARD

COMMERCIAL SIGN

NOTES:

VERTICAL DATUM: NAVD 88
HORIZONTAL DATUM: NAD 83 (1992.0 EPOCH)
COORDINATE SYSTEM: ARIZONA COORDINATE SYSTEM, 1983, CENTRAL ZONE
UNIT OF MEASUREMENT: INTERNATIONAL FEET

DATES OF PHOTOGRAPHY:
APRIL 1, 18 & 19, 2002
SCALE OF PHOTOGRAPHY: 1"=600'



GENERAL VICINITY MAP

100' 0' 100' 200'
SCALE: 1"= 100 FEET
CONTOUR INTERVAL: 2 FEET

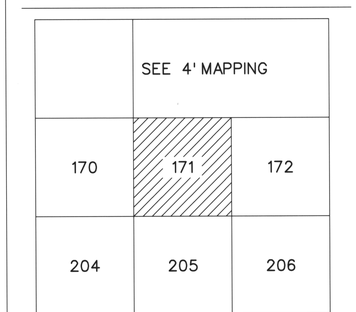

SHEET INDEX MAP
NOTE: 200 SERIES PREFIX, REFERENCES 1"=200' SCALE MAP SHEETS

NO.	REVISION	BY	DATE
2			
1	See Revision Note	JAS	08/06/03

FLOOD CONTROL DISTRICT OF MARICOPA COUNTY

WITTMANN ADMP
2' CONTOURS

STEWART GEO TECHNOLOGIES
17361 Armstrong Avenue
Irvine, California 92614-5721
TEL: (949)784-4100 FAX: (949)784-4101
SGT Project No. 02-820

	BY	DATE
DESIGN	–	–
DESIGN CHK.	–	–
PLANS	–	–
PLANS CHK.	–	–

REGISTERED LAND SURVEYOR
35326
JAIME A. SATALICH
Expires 9/30/2003
ARIZONA U.S.A.

SHEET 171 OF 565

The following map represents a survey made by me or under my direction in the County of Maricopa, State of Arizona. I, Jaime A. Satalich, a State of Arizona Registered Land Surveyor (No. 35326, expires 9/30/2003), with my signature and seal affixed below, hereby certify to the Flood Control District of Maricopa County, Arizona, that the information shown hereon complies with the American Society of Photogrammetry and Remote Sensing standards for two-foot contour interval mapping.

"Certification" when used in the context of this document only constitutes an expression of professional opinion regarding those facts or findings which are the subject of the certification, and does not consitute a warranty or guarantee, either expressed or implied.

REVISION NOTE: Twelve maps (269, 270, 271, 301, 302, 303, 333, 334, 335, 362, 363, and 364) were delivered to the Flood Control District of Maricopa County (FCDMC) on March 27, 2003. Prior to this delivery on March 27, 2003, the aforementioned twelve maps were thoroughly reviewed and subsequently accepted as a final deliverable by FCDMC. On June 26, 2003, FCDMC desired that changes be made to the aforementioned twelve maps with regards to the cover sheet, standard sheet layout, marginal information, and some cartographic elements. This revision reflects those changes requested by FCDMC on June 26, 2003 to the aforementioned twelve maps. All topographic and planimetric information on the aforementioned twelve maps remains unchanged between the delivery on March 27,2003 and this revision.

E 571,500 E 572,000 E 572,500 E 573,000 E 573,500 E 574,000 E 574,500

N 1,007,500 N 1,007,000 N 1,006,500 N 1,006,000 N 1,005,500 N 1,005,000 N 1,004,500

1442.9 1442.1 1440.0 1442.9

LEGEND

CONTROL POINT 8029 / 1393.9

INDEX CONTOUR 2066

INTERMEDIATE CONTOUR

INDEX CONTOUR DEPRESSION 2066

INTERMEDIATE CONTOUR DEPRESSION

SPOT ELEVATION × 2067.1

WATER EDGE LINE W/L 45.6

DRAIN / FLOW LINE

HEADWALL

CANAL TOP

CONCRETE DITCH

MANHOLE COVER

LIGHT POLE UNDEFINED

POLE

POWER POLE UNDEFINED

VISIBLE PIPELINE PIPE

TRANSMISSION TOWER

GUARDRAIL

UNDEFINED RETAINING WALL

RETAINING WALL W/ WALL

UNDEFINED WALL

UNDEFINED FENCE

TREELINE

BRUSHLINE

TREE

ROADS & DRIVEWAYS

ASPHALT ASPH

CONCRETE CONC

DIRT DIRT

TRAIL TRAIL

CONCRETE CURB

ASPHALT PARKING

CONCRETE SIDEWALK/WALKWAY

CONCRETE LIMIT LINE

BRIDGE

BUILDING

STORAGE TANK TANK

STEEL STRUCTURE

BILLBOARD

COMMERCIAL SIGN

NOTES:

VERTICAL DATUM: NAVD 88
HORIZONTAL DATUM: NAD 83 (1992.0 EPOCH)
COORDINATE SYSTEM: ARIZONA COORDINATE SYSTEM, 1983, CENTRAL ZONE
UNIT OF MEASUREMENT: INTERNATIONAL FEET

DATES OF PHOTOGRAPHY:
APRIL 1, 18 & 19, 2002
SCALE OF PHOTOGRAPHY: 1"=600'

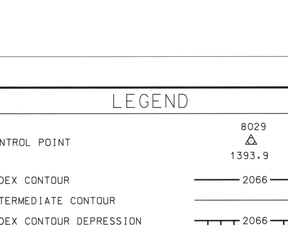

GENERAL VICINITY MAP

100' 0' 100' 200'

SCALE: 1"= 100 FEET
CONTOUR INTERVAL: 2 FEET

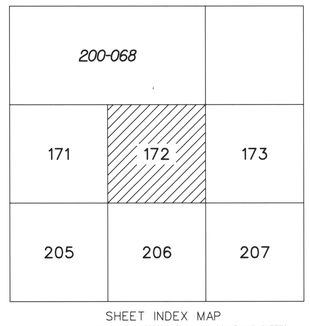

SHEET INDEX MAP
NOTE: 200 SERIES PREFIX, REFERENCES 1"=200' SCALE MAP SHEETS

NO.	REVISION	BY	DATE
2			
1	See Revision Note	JAS	08/06/03

FLOOD CONTROL DISTRICT OF MARICOPA COUNTY

WITTMANN ADMP
2' CONTOURS

STEWART GEO TECHNOLOGIES
17381 Armstrong Avenue
Irvine, California 92614-5721
TEL: (949)784-4100 FAX (949)784-4101
SGT Project No. 02-820

	BY	DATE
DESIGN	--	--
DESIGN CHK.	--	--
PLANS	--	--
PLANS CHK.	--	--

REGISTERED LAND SURVEYOR 35326 JAIME A. SATALICH 9/30/2003 ARIZONA U.S.A.

SHEET 172 OF 565

The following map represents a survey made by me or under my direction in the County of Maricopa, State of Arizona. I, Jaime A. Satalich, a State of Arizona Registered Land Surveyor (No. 35326, expires 9/30/2003), with my signature and seal affixed below, hereby certify to the Flood Control District of Maricopa County, Arizona, that the information shown hereon complies with the American Society of Photogrammetry and Remote Sensing standards for two-foot contour interval mapping.

"Certification" when used in the context of this document only constitutes an expression of professional opinion regarding those facts or findings which are the subject of the certification, and does not consittute a warranty or guarantee, either expressed or implied.

REVISION NOTE: Twelve maps (269, 270, 271, 301, 302, 303, 333, 334, 335, 362, 363, and 364) were delivered to the Flood Control District of Maricopa County (FCDMC) on March 27, 2003. Prior to this delivery on March 27, 2003, the aforementioned twelve maps were thoroughly reviewed and subsequently accepted as a final deliverable by FCDMC. On June 26, 2003, FCDMC desired that changes be made to the aforementioned twelve maps with regards to the cover sheet, standard sheet layout, marginal information, and some cartographic elements. This revision reflects those changes requested by FCDMC on June 26, 2003 to the aforementioned twelve maps. All topographic and planimetric information on the aforementioned twelve maps remains unchanged between the delivery on March 27,2003 and this revision.

E 574,500 E 575,000 E 575,500 E 576,000 E 576,500 E 577,000 E 577,500

N 1,007,500 N 1,007,000 N 1,006,500 N 1,006,000 N 1,005,500 N 1,005,000 N 1,004,500

1437.5 1429.3

LEGEND

CONTROL POINT 8029 / 1393.9

INDEX CONTOUR 2066

INTERMEDIATE CONTOUR

INDEX CONTOUR DEPRESSION 2066

INTERMEDIATE CONTOUR DEPRESSION

SPOT ELEVATION × 2067.1

WATER EDGE LINE W/L 45.6

DRAIN / FLOW LINE

HEADWALL

CANAL TOP

CONCRETE DITCH

MANHOLE COVER

LIGHT POLE UNDEFINED

POLE

POWER POLE UNDEFINED

VISIBLE PIPELINE PIPE

TRANSMISSION TOWER

GUARDRAIL

UNDEFINED RETAINING WALL

RETAINING WALL W/ WALL

UNDEFINED WALL

UNDEFINED FENCE

TREELINE

BRUSHLINE

TREE

ROADS & DRIVEWAYS

ASPHALT ASPH

CONCRETE CONC

DIRT DIRT

TRAIL TRAIL

CONCRETE CURB

ASPHALT PARKING

CONCRETE SIDEWALK/WALKWAY

CONCRETE LIMIT LINE

BRIDGE

BUILDING

STORAGE TANK TANK

STEEL STRUCTURE

BILLBOARD

COMMERCIAL SIGN

NOTES:

VERTICAL DATUM: NAVD 88
HORIZONTAL DATUM: NAD 83 (1992.0 EPOCH)
COORDINATE SYSTEM: ARIZONA COORDINATE SYSTEM, 1983, CENTRAL ZONE
UNIT OF MEASUREMENT: INTERNATIONAL FEET

DATES OF PHOTOGRAPHY:
APRIL 1, 18 & 19, 2002
SCALE OF PHOTOGRAPHY: 1"=600'

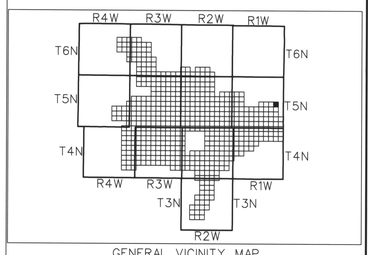

GENERAL VICINITY MAP

100′ 0′ 100′ 200′

SCALE: 1"= 100 FEET
CONTOUR INTERVAL: 2 FEET

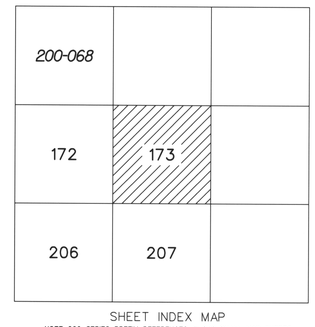

SHEET INDEX MAP

NOTE: 200 SERIES PREFIX, REFERENCES 1"=200' SCALE MAP SHEETS

NO.	REVISION	BY	DATE
2			
1	See Revision Note	JAS	08/06/03

FLOOD CONTROL DISTRICT OF MARICOPA COUNTY

WITTMANN ADMP
2′ CONTOURS

STEWART GEO TECHNOLOGIES
7181 Armstrong Avenue
Irvine, California 92614-5721
TEL: (949)784-4100 FAX: (949)784-4101
SGT Project No. 02-820

	BY	DATE
DESIGN	–	–
DESIGN CHK.	–	–
PLANS	–	–
PLANS CHK.	–	–

REGISTERED LAND SURVEYOR 35328 JAIME A. SATALICH 9/30/2003 ARIZONA U.S.A.

SHEET 173 OF 565

The following map represents a survey made by me or under my direction in the County of Maricopa, State of Arizona. I, Jaime A. Satalich, a State of Arizona Registered Land Surveyor (No. 35326, expires 9/30/2003), with my signature and seal affixed below, hereby certify to the Flood Control District of Maricopa County, Arizona, that the information shown hereon complies with the American Society of Photogrammetry and Remote Sensing standards for two-foot contour interval mapping.

"Certification" when used in the context of this document only constitutes an expression of professional opinion regarding those facts or findings which are the subject of the certification, and does not consittute a warranty or guarantee, either expressed or implied.

REVISION NOTE: Twelve maps (269, 270, 271, 301, 302, 303, 333, 334, 335, 362, 363, and 364) were delivered to the Flood Control District of Maricopa County (FCDMC) on March 27, 2003. Prior to this delivery on March 27, 2003, the aforementioned twelve maps were thoroughly reviewed and subsequently accepted as a final deliverable by FCDMC. On June 26, 2003, FCDMC desired that changes be made to the aforementioned twelve maps with regards to the cover sheet, standard sheet layout, marginal information, and some cartographic elements. This revision reflects those changes requested by FCDMC on June 26, 2003 to the aforementioned twelve maps. All topographic and planimetric information on the aforementioned twelve maps remains unchanged between the delivery on March 27,2003 and this revision.

E 475,500 E 476,000 E 476,500 E 477,000 E 477,500 E 478,000 E 478,500

N 1,004,500 N 1,004,000 N 1,003,500 N 1,003,000 N 1,002,500 N 1,002,000 N 1,001,500

SEE SHEET 200-069

1720

× 1718.9

LEGEND

CONTROL POINT 8029 / 1393.9

INDEX CONTOUR 2066

INTERMEDIATE CONTOUR

INDEX CONTOUR DEPRESSION 2066

INTERMEDIATE CONTOUR DEPRESSION

SPOT ELEVATION × 2067.1

WATER EDGE LINE W/L 45.6

DRAIN / FLOW LINE

HEADWALL

CANAL TOP

CONCRETE DITCH

MANHOLE COVER

LIGHT POLE UNDEFINED

POLE

POWER POLE UNDEFINED

VISIBLE PIPELINE PIPE

TRANSMISSION TOWER

GUARDRAIL

UNDEFINED RETAINING WALL

RETAINING WALL W/ WALL

UNDEFINED WALL

UNDEFINED FENCE

TREELINE

BRUSHLINE

TREE

ROADS & DRIVEWAYS

ASPHALT ASPH

CONCRETE CONC

DIRT DIRT

TRAIL TRAIL

CONCRETE CURB

ASPHALT PARKING

CONCRETE SIDEWALK/WALKWAY

CONCRETE LIMIT LINE

BRIDGE

BUILDING

STORAGE TANK TANK

STEEL STRUCTURE

BILLBOARD

COMMERCIAL SIGN

NOTES:

VERTICAL DATUM: NAVD 88
HORIZONTAL DATUM: NAD 83 (1992.0 EPOCH)
COORDINATE SYSTEM: ARIZONA COORDINATE SYSTEM, 1983, CENTRAL ZONE
UNIT OF MEASUREMENT: INTERNATIONAL FEET

DATES OF PHOTOGRAPHY:
APRIL 1, 18 & 19, 2002
SCALE OF PHOTOGRAPHY: 1"=600'

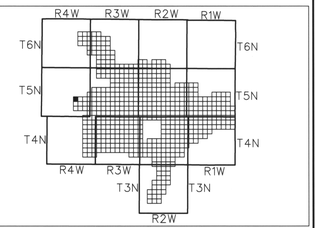

GENERAL VICINITY MAP

100′ 0′ 100′ 200′
SCALE: 1"= 100 FEET
CONTOUR INTERVAL: 2 FEET

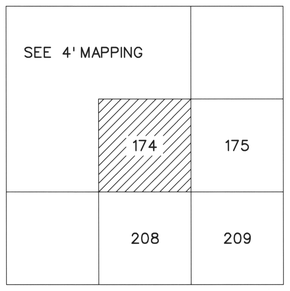

SHEET INDEX MAP
NOTE: 200 SERIES PREFIX, REFERENCES 1"=200' SCALE MAP SHEETS

NO.	REVISION	BY	DATE
2			
1	See Revision Note	JAS	08/06/03

FLOOD CONTROL DISTRICT OF MARICOPA COUNTY

WITTMANN ADMP
2′ CONTOURS

STEWART GEO TECHNOLOGIES
17301 Armstrong Avenue
Irvine, California 92614-5721
TEL: (949)784-4100 FAX: (949)784-4101
SGT Project No. 02-820

	BY	DATE
DESIGN	–	–
DESIGN CHK.	–	–
PLANS	–	–
PLANS CHK.	–	–

The following map represents a survey made by me or under my direction in the County of Maricopa, State of Arizona. I, Jaime A. Satalich, a State of Arizona Registered Land Surveyor (No. 35326, expires 9/30/2003), with my signature and seal affixed below, hereby certify to the Flood Control District of Maricopa County, Arizona, that the information shown hereon complies with the American Society of Photogrammetry and Remote Sensing standards for two-foot contour interval mapping.

"Certification" when used in the context of this document only constitutes an expression of professional opinion regarding those facts or findings which are the subject of the certification, and does not consittute a warranty or guarantee, either expressed or implied.

REGISTERED LAND SURVEYOR 35328 JAIME A. SATALICH 9/30/2003 ARIZONA U.S.A.

REVISION NOTE: Twelve maps (269, 270, 271, 301, 302, 303, 333, 334, 335, 362, 363, and 364) were delivered to the Flood Control District of Maricopa County (FCDMC) on March 27, 2003. Prior to this delivery on March 27, 2003, the aforementioned twelve maps were thoroughly reviewed and subsequently accepted as a final deliverable by FCDMC. On June 26, 2003, FCDMC desired that changes be made to the aforementioned twelve maps with regards to the cover sheet, standard sheet layout, marginal information, and some cartographic elements. This revision reflects those changes requested by FCDMC on June 26, 2003 to the aforementioned twelve maps. All topographic and planimetric information on the aforementioned twelve maps remains unchanged between the delivery on March 27,2003 and this revision.

E 478,500 E 479,000 E 479,500 E 480,000 E 480,500 E 481,000 E 481,500

N 1,004,500 N 1,004,000 N 1,003,500 N 1,003,000 N 1,002,500 N 1,002,000 N 1,001,500

SEE SHEET 200-070

× 1726.7 1730 × 1728.2 × 1728.1 × 1720.7 1719.1 ×
× 1725.5 × 1729.3 × 1726.9 1719.4
× 1727.0 × 1726.9 × 1724.9
× 1719.1 × 1726.7 × 1724.9
× 1723.5 × 1722.6 1720 1720
1720 × 1727.0 × 1724.7 × 1716.5
DIRT
× 1716.8 × 1720.4 1723.2
× 1717.3 × 1718.8 1726.7 × 1723.0 × 1718.8
× 1722.8
× 1717.1 × 1721.7
× 1721.1 1720 1720 1714.6 ×

The following map represents a survey made by me or under my direction in the County of Maricopa, State of Arizona.
I, Jaime A. Satalich, a State of Arizona Registered Land Surveyor (No. 35326, expires 9/30/2003), with my signature and seal affixed below, hereby certify to the Flood Control District of Maricopa County, Arizona, that the information shown hereon complies with the American Society of Photogrammetry and Remote Sensing standards for two-foot contour interval mapping.

"Certification" when used in the context of this document only constitutes an expression of professional opinion regarding those facts or findings which are the subject of the certification, and does not consitute a warranty or guarantee, either expressed or implied.

REVISION NOTE: Twelve maps (269, 270, 271, 301, 302, 303, 333, 334, 335, 362, 363, and 364) were delivered to the Flood Control District of Maricopa County (FCDMC) on March 27, 2003. Prior to this delivery on March 27, 2003, the aforementioned twelve maps were thoroughly reviewed and subsequently accepted as a final deliverable by FCDMC. On June 26, 2003, FCDMC desired that changes be made to the aforementioned twelve maps with regards to the cover sheet, standard sheet layout, marginal information, and some cartographic elements. This revision reflects those changes requested by FCDMC on June 26, 2003 to the aforementioned twelve maps. All topographic and planimetric information on the aforementioned twelve maps remains unchanged between the delivery on March 27,2003 and this revision.

LEGEND

CONTROL POINT 8029 △ 1393.9
INDEX CONTOUR 2066
INTERMEDIATE CONTOUR
INDEX CONTOUR DEPRESSION 2066
INTERMEDIATE CONTOUR DEPRESSION
SPOT ELEVATION × 2067.1
WATER EDGE LINE W/L 45.6
DRAIN / FLOW LINE
HEADWALL
CANAL TOP
CONCRETE DITCH
MANHOLE COVER
LIGHT POLE UNDEFINED
POLE
POWER POLE UNDEFINED
VISIBLE PIPELINE PIPE
TRANSMISSION TOWER
GUARDRAIL
UNDEFINED RETAINING WALL
RETAINING WALL W/ WALL
UNDEFINED WALL
UNDEFINED FENCE
TREELINE
BRUSHLINE
TREE

ROADS & DRIVEWAYS
ASPHALT ASPH
CONCRETE CONC
DIRT DIRT
TRAIL TRAIL
CONCRETE CURB
ASPHALT PARKING
CONCRETE SIDEWALK/WALKWAY
CONCRETE LIMIT LINE
BRIDGE
BUILDING
STORAGE TANK TANK
STEEL STRUCTURE
BILLBOARD
COMMERCIAL SIGN

NOTES:

VERTICAL DATUM: NAVD 88
HORIZONTAL DATUM: NAD 83 (1992.0 EPOCH)
COORDINATE SYSTEM: ARIZONA COORDINATE SYSTEM, 1983, CENTRAL ZONE
UNIT OF MEASUREMENT: INTERNATIONAL FEET

DATES OF PHOTOGRAPHY:
APRIL 1, 18 & 19, 2002
SCALE OF PHOTOGRAPHY: 1"=600'

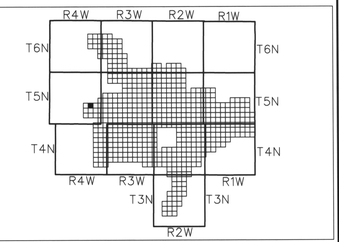

GENERAL VICINITY MAP

100' 0' 100' 200'
SCALE: 1"= 100 FEET
CONTOUR INTERVAL: 2 FEET

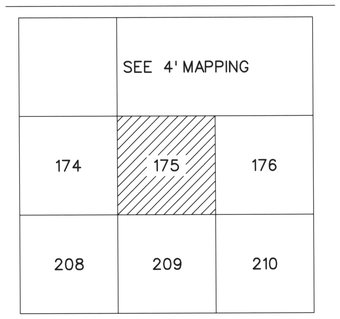

SHEET INDEX MAP
NOTE: 200 SERIES PREFIX, REFERENCES 1"=200' SCALE MAP SHEETS

NO.	REVISION	BY	DATE
2			
1	See Revision Note	JAS	08/06/03

FLOOD CONTROL DISTRICT OF MARICOPA COUNTY

WITTMANN ADMP
2' CONTOURS

REGISTERED LAND SURVEYOR CERTIFICATE NO. 35326 JAIME A. SATALICH ARIZONA U.S.A.

STEWART GEO TECHNOLOGIES
17281 Armstrong Avenue
Irvine, California 92614-5721
TEL: (949)784-4100 FAX: (949)784-4101
SGT Project No. 02-820

	BY	DATE
DESIGN	–	–
DESIGN CHK.	–	–
PLANS	–	–
PLANS CHK.	–	–

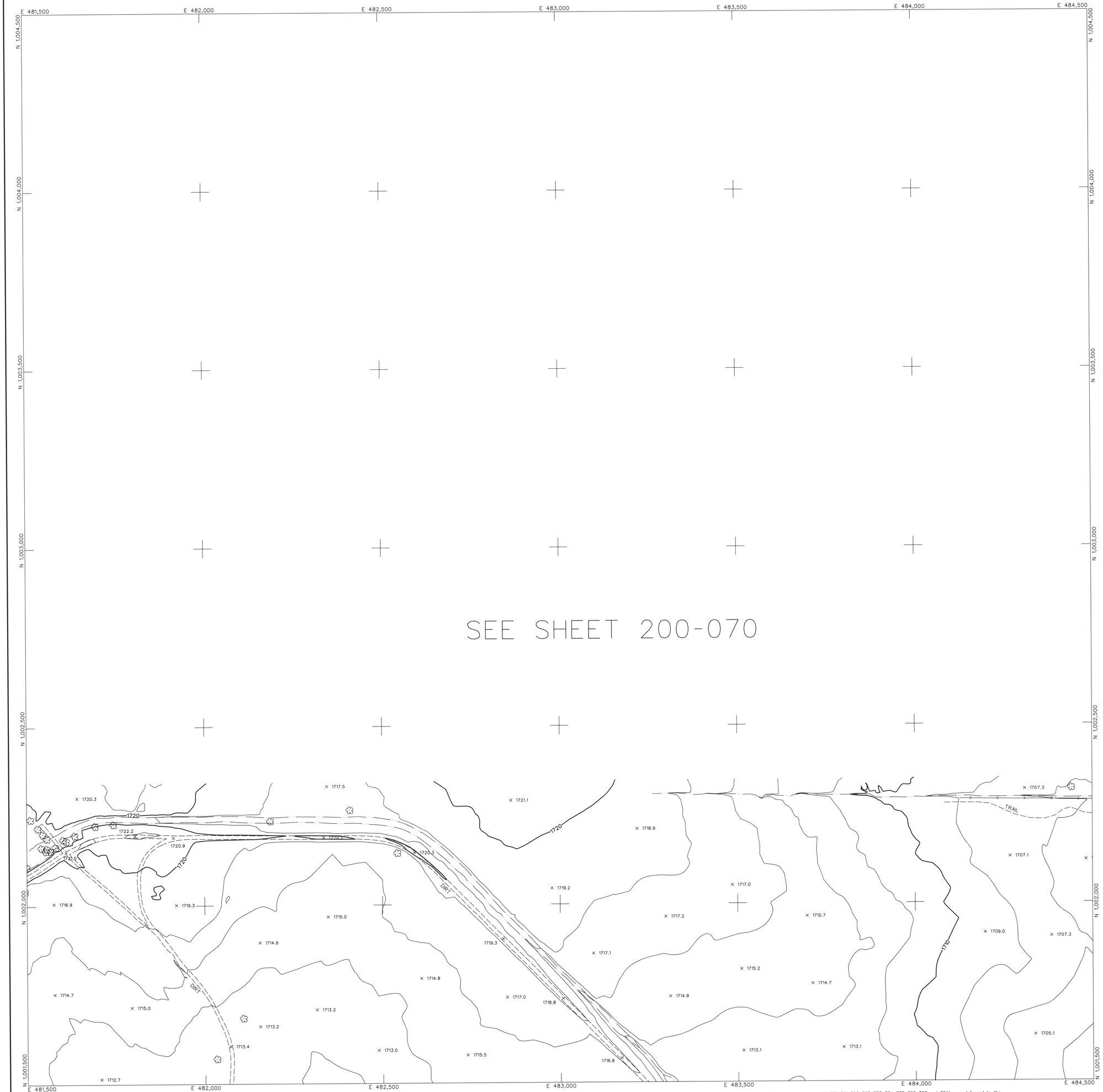

LEGEND

- CONTROL POINT — 8029 / 1393.9
- INDEX CONTOUR — 2066
- INTERMEDIATE CONTOUR
- INDEX CONTOUR DEPRESSION — 2066
- INTERMEDIATE CONTOUR DEPRESSION
- SPOT ELEVATION — × 2067.1
- WATER EDGE LINE — W/L 45.6
- DRAIN / FLOW LINE
- HEADWALL
- CANAL TOP
- CONCRETE DITCH
- MANHOLE COVER
- LIGHT POLE UNDEFINED
- POLE
- POWER POLE UNDEFINED
- VISIBLE PIPELINE — PIPE
- TRANSMISSION TOWER
- GUARDRAIL
- UNDEFINED RETAINING WALL
- RETAINING WALL W/ WALL
- UNDEFINED WALL
- UNDEFINED FENCE
- TREELINE
- BRUSHLINE
- TREE

ROADS & DRIVEWAYS

- ASPHALT — ASPH
- CONCRETE — CONC
- DIRT — DIRT
- TRAIL — TRAIL
- CONCRETE CURB
- ASPHALT PARKING
- CONCRETE SIDEWALK/WALKWAY
- CONCRETE LIMIT LINE
- BRIDGE
- BUILDING
- STORAGE TANK — TANK
- STEEL STRUCTURE
- BILLBOARD
- COMMERCIAL SIGN

NOTES:

VERTICAL DATUM: NAVD 88
HORIZONTAL DATUM: NAD 83 (1992.0 EPOCH)
COORDINATE SYSTEM: ARIZONA COORDINATE SYSTEM, 1983, CENTRAL ZONE
UNIT OF MEASUREMENT: INTERNATIONAL FEET

DATES OF PHOTOGRAPHY:
APRIL 1, 18 & 19, 2002
SCALE OF PHOTOGRAPHY: 1"=600'



GENERAL VICINITY MAP

100' 0' 100' 200'
SCALE: 1"= 100 FEET
CONTOUR INTERVAL: 2 FEET

SEE 4' MAPPING		146
175	176	177
209	210	211

SHEET INDEX MAP
NOTE: 200 SERIES PREFIX, REFERENCES 1"=200' SCALE MAP SHEETS

NO.	REVISION	BY	DATE
2			
1	See Revision Note	JAS	08/06/03

FLOOD CONTROL DISTRICT OF MARICOPA COUNTY

WITTMANN ADMP
2' CONTOURS

STEWART GEO TECHNOLOGIES
17361 Armstrong Avenue
Irvine, California 92614-5721
TEL: (949)794-4100 FAX: (949)794-4101
SGT Project No. 02-020

	BY	DATE
DESIGN	–	–
DESIGN CHK.	–	–
PLANS	–	–
PLANS CHK.	–	–

REGISTERED LAND SURVEYOR — CERTIFICATE NO. 35326 — JAIME A. SATALICH — Expires 9/30/2003 — ARIZONA U.S.A.

The following map represents a survey made by me or under my direction in the County of Maricopa, State of Arizona. I, Jaime A. Satalich, a State of Arizona Registered Land Surveyor (No. 35326, expires 9/30/2003), with my signature and seal affixed below, hereby certify to the Flood Control District of Maricopa County, Arizona, that the information shown hereon complies with the American Society of Photogrammetry and Remote Sensing standards for two-foot contour interval mapping.

"Certification" when used in the context of this document only constitutes an expression of professional opinion regarding those facts or findings which are the subject of the certification, and does not consitute a warranty or guarantee, either expressed or implied.

REVISION NOTE: Twelve maps (269, 270, 271, 301, 302, 303, 333, 334, 335, 362, 363, and 364) were delivered to the Flood Control District of Maricopa County (FCDMC) on March 27, 2003. Prior to this delivery on March 27, 2003, the aforementioned twelve maps were thoroughly reviewed and subsequently accepted as a final deliverable by FCDMC. On June 26, 2003, FCDMC desired that changes be made to the aforementioned twelve maps with regards to the cover sheet, standard sheet layout, marginal information, and some cartographic elements. This revision reflects those changes requested by FCDMC on June 26, 2003 to the aforementioned twelve maps. All topographic and planimetric information on the aforementioned twelve maps remains unchanged between the delivery on March 27,2003 and this revision.

The following map represents a survey made by me or under my direction in the County of Maricopa, State of Arizona. I, Jaime A. Satalich, a State of Arizona Registered Land Surveyor (No. 35326, expires 9/30/2003), with my signature and seal affixed below, hereby certify to the Flood Control District of Maricopa County, Arizona, that the information shown hereon complies with the American Society of Photogrammetry and Remote Sensing standards for two-foot contour interval mapping.

"Certification" when used in the context of this document only constitutes an expression of professional opinion regarding those facts or findings which are the subject of the certification, and does not consitute a warranty or guarantee, either expressed or implied.

REVISION NOTE: Twelve maps (269, 270, 271, 301, 302, 303, 333, 334, 335, 362, 363, and 364) were delivered to the Flood Control District of Maricopa County (FCDMC) on March 27, 2003. Prior to this delivery on March 27, 2003, the aforementioned twelve maps were thoroughly reviewed and subsequently accepted as a final deliverable by FCDMC. On June 26, 2003, FCDMC desired that changes be made to the aforementioned twelve maps with regards to the cover sheet, standard sheet layout, marginal information, and some cartographic elements. This revision reflects those changes requested by FCDMC on June 26, 2003 to the aforementioned twelve maps. All topographic and planimetric information on the aforementioned twelve maps remains unchanged between the delivery on March 27,2003 and this revision.

LEGEND

CONTROL POINT 8029 / 1393.9
INDEX CONTOUR 2066
INTERMEDIATE CONTOUR
INDEX CONTOUR DEPRESSION 2066
INTERMEDIATE CONTOUR DEPRESSION
SPOT ELEVATION × 2067.1
WATER EDGE LINE W/L 45.6
DRAIN / FLOW LINE
HEADWALL
CANAL TOP
CONCRETE DITCH
MANHOLE COVER
LIGHT POLE UNDEFINED
POLE
POWER POLE UNDEFINED
VISIBLE PIPELINE PIPE
TRANSMISSION TOWER
GUARDRAIL
UNDEFINED RETAINING WALL
RETAINING WALL W/ WALL
UNDEFINED WALL
UNDEFINED FENCE
TREELINE
BRUSHLINE
TREE

ROADS & DRIVEWAYS

ASPHALT ASPH
CONCRETE CONC
DIRT DIRT
TRAIL TRAIL
CONCRETE CURB
ASPHALT PARKING
CONCRETE SIDEWALK/WALKWAY
CONCRETE LIMIT LINE
BRIDGE
BUILDING
STORAGE TANK TANK
STEEL STRUCTURE
BILLBOARD
COMMERCIAL SIGN

NOTES:

VERTICAL DATUM: NAVD 88
HORIZONTAL DATUM: NAD 83 (1992.0 EPOCH)
COORDINATE SYSTEM: ARIZONA COORDINATE SYSTEM, 1983, CENTRAL ZONE
UNIT OF MEASUREMENT: INTERNATIONAL FEET

DATES OF PHOTOGRAPHY:
APRIL 1, 18 & 19, 2002
SCALE OF PHOTOGRAPHY: 1"=600'



GENERAL VICINITY MAP

100′ 0′ 100′ 200′
SCALE: 1"= 100 FEET
CONTOUR INTERVAL: 2 FEET

SEE 4' MAPPING	146	147
176	177	178
210	211	212

SHEET INDEX MAP
NOTE: 200 SERIES PREFIX, REFERENCES 1"=200' SCALE MAP SHEETS

NO.	REVISION	BY	DATE
2			
1	See Revision Note	JAS	08/06/03

FLOOD CONTROL DISTRICT OF MARICOPA COUNTY

WITTMANN ADMP
2′ CONTOURS

REGISTERED LAND SURVEYOR
CERTIFICATE NO.
35326
JAIME A. SATALICH
9-30 Expires
ARIZONA U.S.A.

STEWART GEO TECHNOLOGIES
17361 Armstrong Avenue
Irvine, California 92614-5721
TEL: (949)784-4900 FAX: (949)784-4101
SGT Project No. 02-820

	BY	DATE
DESIGN	–	–
DESIGN CHK.	–	–
PLANS	–	–
PLANS CHK.	–	–

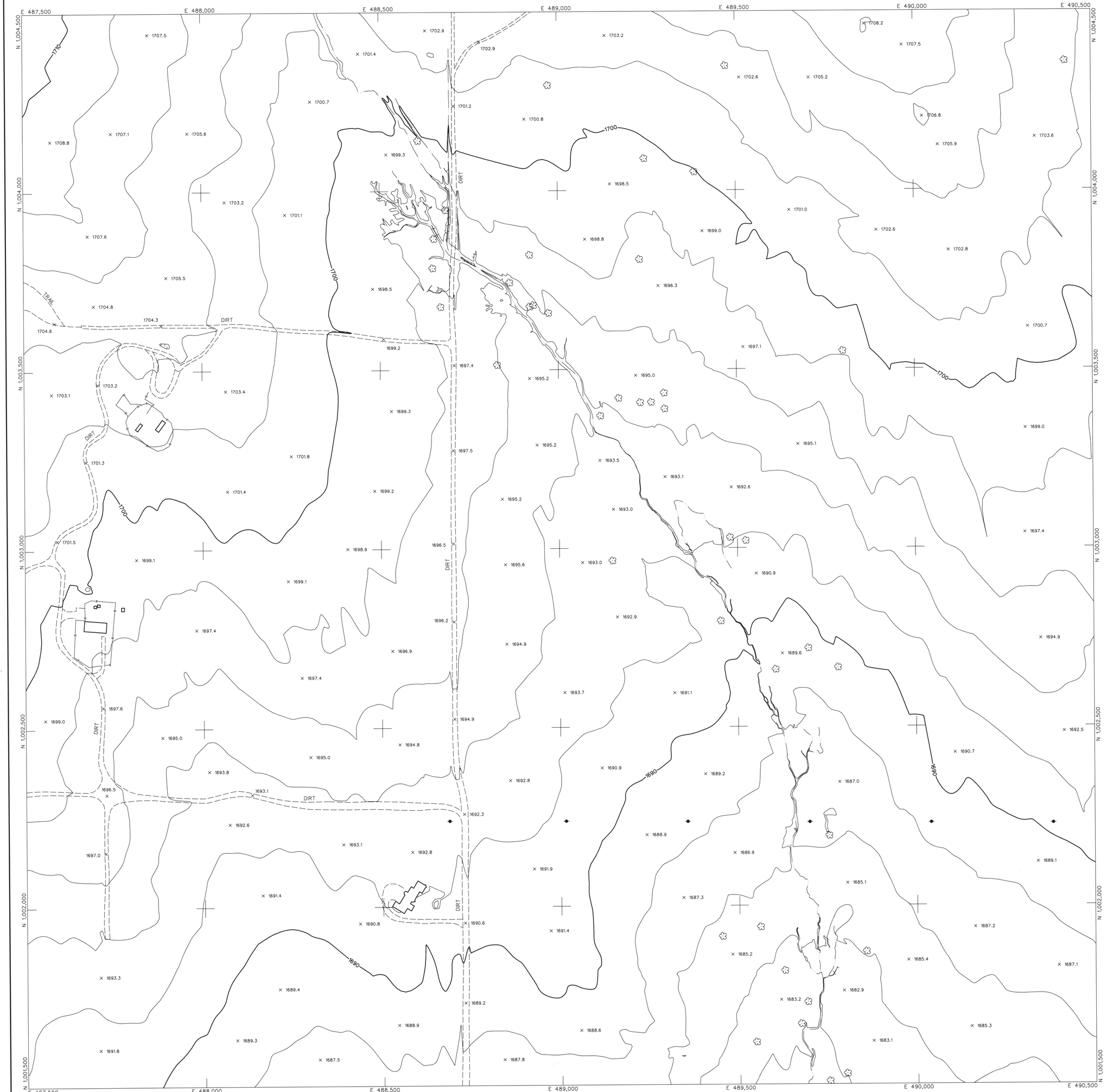

LEGEND

- CONTROL POINT 8029 / 1393.9
- INDEX CONTOUR 2066
- INTERMEDIATE CONTOUR
- INDEX CONTOUR DEPRESSION 2066
- INTERMEDIATE CONTOUR DEPRESSION
- SPOT ELEVATION × 2067.1
- WATER EDGE LINE W/L 45.6
- DRAIN / FLOW LINE
- HEADWALL
- CANAL TOP
- CONCRETE DITCH
- MANHOLE COVER
- LIGHT POLE UNDEFINED
- POLE
- POWER POLE UNDEFINED
- VISIBLE PIPELINE PIPE
- TRANSMISSION TOWER
- GUARDRAIL
- UNDEFINED RETAINING WALL
- RETAINING WALL W/ WALL
- UNDEFINED WALL
- UNDEFINED FENCE
- TREELINE
- BRUSHLINE
- TREE

ROADS & DRIVEWAYS

- ASPHALT ASPH
- CONCRETE CONC
- DIRT DIRT
- TRAIL TRAIL
- CONCRETE CURB
- ASPHALT PARKING
- CONCRETE SIDEWALK/WALKWAY
- CONCRETE LIMIT LINE
- BRIDGE
- BUILDING
- STORAGE TANK TANK
- STEEL STRUCTURE
- BILLBOARD
- COMMERCIAL SIGN

NOTES:

VERTICAL DATUM: NAVD 88
HORIZONTAL DATUM: NAD 83 (1992.0 EPOCH)
COORDINATE SYSTEM: ARIZONA COORDINATE SYSTEM, 1983, CENTRAL ZONE
UNIT OF MEASUREMENT: INTERNATIONAL FEET

DATES OF PHOTOGRAPHY:
APRIL 1, 18 & 19, 2002
SCALE OF PHOTOGRAPHY: 1"=600'

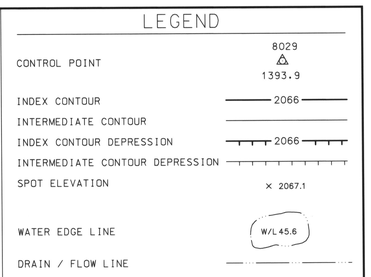

GENERAL VICINITY MAP

100′ 0′ 100′ 200′
SCALE: 1"= 100 FEET
CONTOUR INTERVAL: 2 FEET

146	147	148
177	178	179
211	212	213

SHEET INDEX MAP
NOTE: 200 SERIES PREFIX, REFERENCES 1"=200' SCALE MAP SHEETS

NO.	REVISION	BY	DATE
2			
1	See Revision Note	JAS	08/06/03

FLOOD CONTROL DISTRICT OF MARICOPA COUNTY

WITTMANN ADMP
2′ CONTOURS

STEWART GEO TECHNOLOGIES
17361 Armstrong Avenue
Irvine, California 92614-5721
TEL: (949)794-4100 FAX: (949)794-4101
SGT Project No. 02-820

REGISTERED LAND SURVEYOR
CERTIFICATE NO.
35326
JAIME A. SATALICH
Date Signed
ARIZONA U.S.A.

	BY	DATE
DESIGN	--	--
DESIGN CHK.	--	--
PLANS	--	--
PLANS CHK.	--	--

SHEET 178 OF 565

The following map represents a survey made by me or under my direction in the County of Maricopa, State of Arizona. I, Jaime A. Satalich, a State of Arizona Registered Land Surveyor (No. 35326, expires 9/30/2003), with my signature and seal affixed below, hereby certify to the Flood Control District of Maricopa County, Arizona, that the information shown hereon complies with the American Society of Photogrammetry and Remote Sensing standards for two-foot contour interval mapping.

"Certification" when used in the context of this document only constitutes an expression of professional opinion regarding those facts or findings which are the subject of the certification, and does not consittute a warranty or guarantee, either expressed or implied.

REVISION NOTE: Twelve maps (269, 270, 271, 301, 302, 303, 333, 334, 335, 362, 363, and 364) were delivered to the Flood Control District of Maricopa County (FCDMC) on March 27, 2003. Prior to this delivery on March 27, 2003, the aforementioned twelve maps were thoroughly reviewed and subsequently accepted as a final deliverable by FCDMC. On June 26, 2003, FCDMC desired that changes be made to the aforementioned twelve maps with regards to the cover sheet, standard sheet layout, marginal information, and some cartographic elements. This revision reflects those changes requested by FCDMC on June 26, 2003 to the aforementioned twelve maps. All topographic and planimetric information on the aforementioned twelve maps remains unchanged between the delivery on March 27,2003 and this revision.

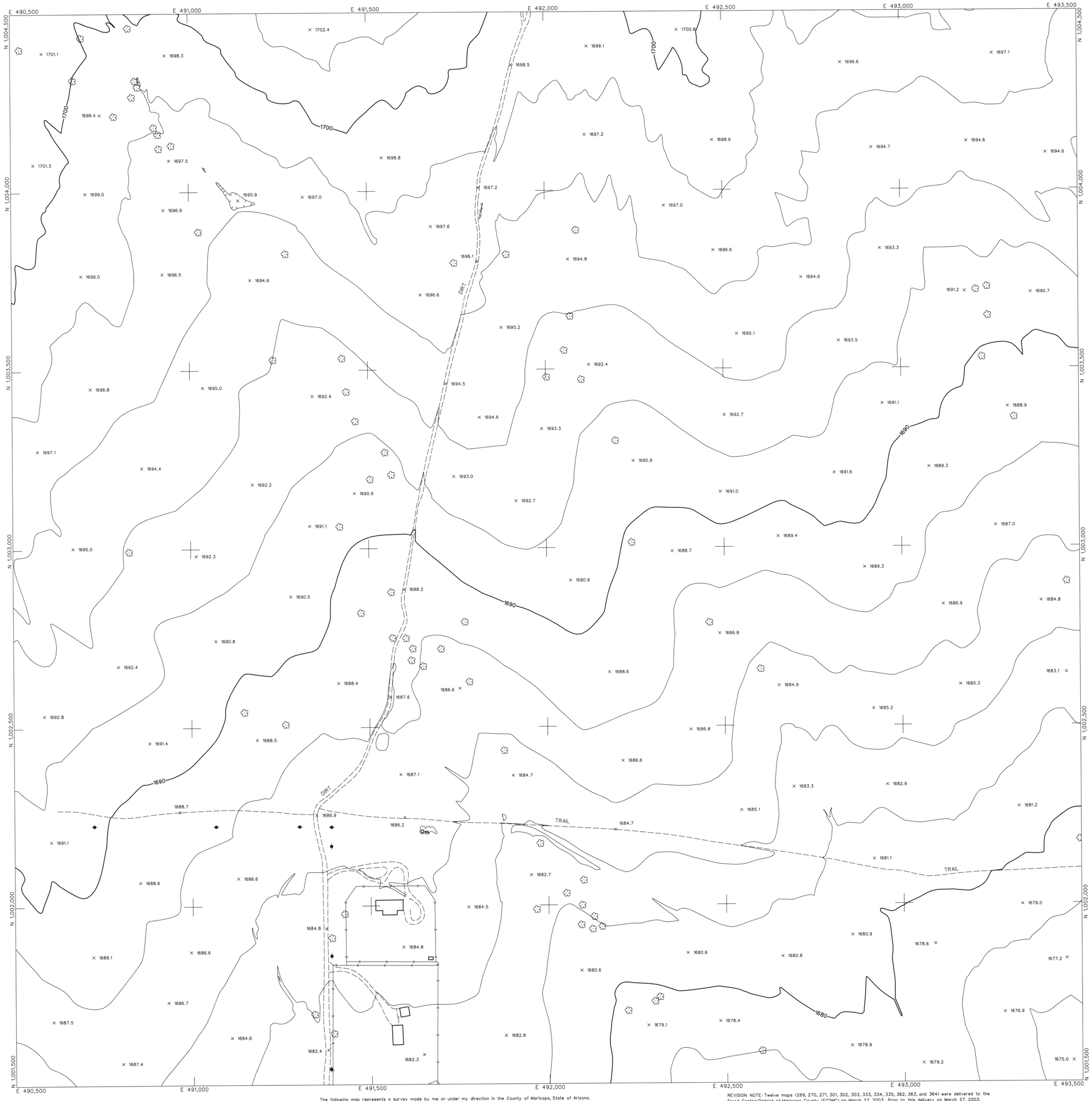

LEGEND

- CONTROL POINT — 8029 / 1393.9
- INDEX CONTOUR — 2066
- INTERMEDIATE CONTOUR
- INDEX CONTOUR DEPRESSION — 2066
- INTERMEDIATE CONTOUR DEPRESSION
- SPOT ELEVATION — × 2067.1
- WATER EDGE LINE — W/L 45.6
- DRAIN / FLOW LINE
- HEADWALL
- CANAL TOP
- CONCRETE DITCH
- MANHOLE COVER
- LIGHT POLE UNDEFINED
- POLE
- POWER POLE UNDEFINED
- VISIBLE PIPELINE — PIPE
- TRANSMISSION TOWER
- GUARDRAIL
- UNDEFINED RETAINING WALL
- RETAINING WALL W/ WALL
- UNDEFINED WALL
- UNDEFINED FENCE
- TREELINE
- BRUSHLINE
- TREE

ROADS & DRIVEWAYS

- ASPHALT — ASPH
- CONCRETE — CONC
- DIRT — DIRT
- TRAIL — TRAIL
- CONCRETE CURB
- ASPHALT PARKING
- CONCRETE SIDEWALK/WALKWAY
- CONCRETE LIMIT LINE
- BRIDGE
- BUILDING
- STORAGE TANK — TANK
- STEEL STRUCTURE
- BILLBOARD
- COMMERCIAL SIGN

NOTES:

VERTICAL DATUM: NAVD 88
HORIZONTAL DATUM: NAD 83 (1992.0 EPOCH)
COORDINATE SYSTEM: ARIZONA COORDINATE SYSTEM, 1983, CENTRAL ZONE
UNIT OF MEASUREMENT: INTERNATIONAL FEET

DATES OF PHOTOGRAPHY:
APRIL 1, 18 & 19, 2002
SCALE OF PHOTOGRAPHY: 1"=600'

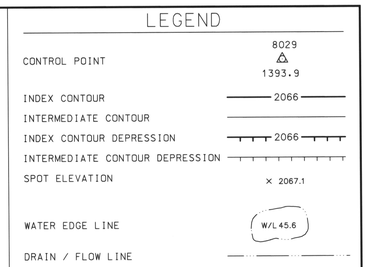

GENERAL VICINITY MAP

100′ 0′ 100′ 200′
SCALE: 1"= 100 FEET
CONTOUR INTERVAL: 2 FEET

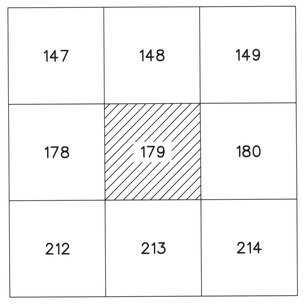

SHEET INDEX MAP
NOTE: 200 SERIES PREFIX, REFERENCES 1"-200' SCALE MAP SHEETS

NO.	REVISION	BY	DATE
2			
1	See Revision Note	JAS	08/06/03

FLOOD CONTROL DISTRICT OF MARICOPA COUNTY

WITTMANN ADMP
2′ CONTOURS

STEWART GEO TECHNOLOGIES
17381 Armstrong Avenue
Irvine, California 92614-5721
TEL: (949)794-4100 FAX: (949)794-4101
SGT Project No. 02-820

	BY	DATE
DESIGN	--	--
DESIGN CHK.	--	--
PLANS	--	--
PLANS CHK.	--	--

REGISTERED LAND SURVEYOR — CERTIFICATE NO. 35326 — JAIME A. SATALICH — ARIZONA U.S.A.

SHEET 179 OF 565

The following map represents a survey made by me or under my direction in the County of Maricopa, State of Arizona. I, Jaime A. Satalich, a State of Arizona Registered Land Surveyor (No. 35326, expires 9/30/2003), with my signature and seal affixed below, hereby certify to the Flood Control District of Maricopa County, Arizona, that the information shown hereon complies with the American Society of Photogrammetry and Remote Sensing standards for two-foot contour interval mapping.

"Certification" when used in the context of this document only constitutes an expression of professional opinion regarding those facts or findings which are the subject of the certification, and does not consittute a warranty or guarantee, either expressed or implied.

REVISION NOTE: Twelve maps (269, 270, 271, 301, 302, 303, 333, 334, 335, 362, 363, and 364) were delivered to the Flood Control District of Maricopa County (FCDMC) on March 27, 2003. Prior to this delivery on March 27, 2003, the aforementioned twelve maps were thoroughly reviewed and subsequently accepted as a final deliverable by FCDMC. On June 26, 2003, FCDMC desired that changes be made to the aforementioned twelve maps with regards to the cover sheet, standard sheet layout, marginal information, and some cartographic elements. This revision reflects those changes requested by FCDMC on June 26, 2003 to the aforementioned twelve maps. All topographic and planimetric information on the aforementioned twelve maps remains unchanged between the delivery on March 27,2003 and this revision.

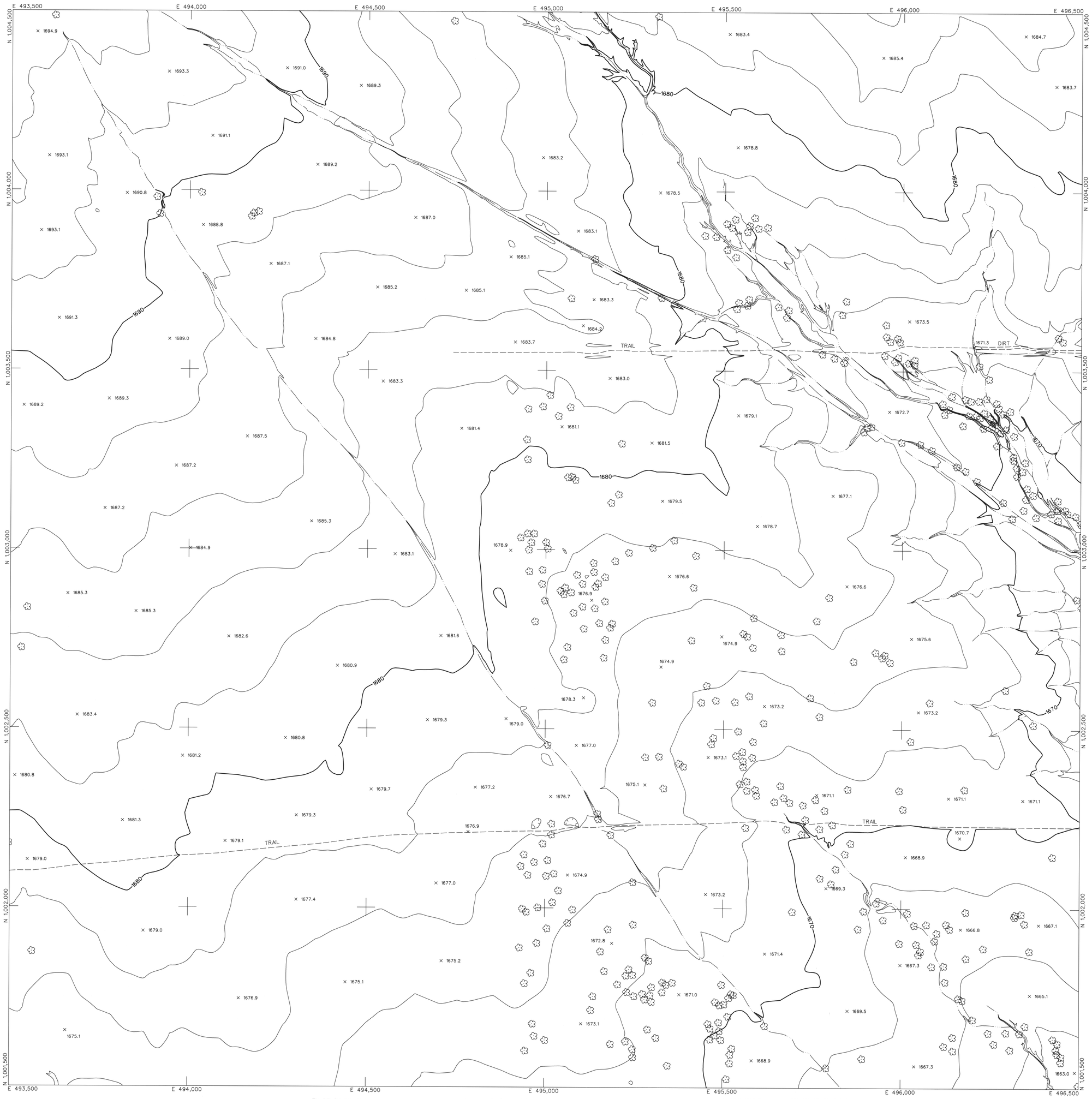

LEGEND

- CONTROL POINT 8029 / 1393.9
- INDEX CONTOUR 2066
- INTERMEDIATE CONTOUR
- INDEX CONTOUR DEPRESSION 2066
- INTERMEDIATE CONTOUR DEPRESSION
- SPOT ELEVATION × 2067.1
- WATER EDGE LINE W/L 45.6
- DRAIN / FLOW LINE
- HEADWALL
- CANAL TOP
- CONCRETE DITCH
- MANHOLE COVER
- LIGHT POLE UNDEFINED
- POLE
- POWER POLE UNDEFINED
- VISIBLE PIPELINE PIPE
- TRANSMISSION TOWER
- GUARDRAIL
- UNDEFINED RETAINING WALL
- RETAINING WALL W/ WALL
- UNDEFINED WALL
- UNDEFINED FENCE
- TREELINE
- BRUSHLINE
- TREE

ROADS & DRIVEWAYS

- ASPHALT ASPH
- CONCRETE CONC
- DIRT DIRT
- TRAIL TRAIL
- CONCRETE CURB
- ASPHALT PARKING
- CONCRETE SIDEWALK/WALKWAY
- CONCRETE LIMIT LINE
- BRIDGE
- BUILDING
- STORAGE TANK TANK
- STEEL STRUCTURE
- BILLBOARD
- COMMERCIAL SIGN

NOTES:

VERTICAL DATUM: NAVD 88
HORIZONTAL DATUM: NAD 83 (1992.0 EPOCH)
COORDINATE SYSTEM: ARIZONA COORDINATE SYSTEM, 1983, CENTRAL ZONE
UNIT OF MEASUREMENT: INTERNATIONAL FEET

DATES OF PHOTOGRAPHY:
APRIL 1, 18 & 19, 2002
SCALE OF PHOTOGRAPHY: 1"=600'



GENERAL VICINITY MAP

100′ 0′ 100′ 200′
SCALE: 1"= 100 FEET
CONTOUR INTERVAL: 2 FEET

148	149	150
179	180	181
213	214	215

SHEET INDEX MAP
NOTE: 200 SERIES PREFIX, REFERENCES 1"-200' SCALE MAP SHEETS

NO.	REVISION	BY	DATE
2			
1	See Revision Note	JAS	08/06/03

FLOOD CONTROL DISTRICT OF MARICOPA COUNTY

WITTMANN ADMP
2′ CONTOURS

STEWART GEO TECHNOLOGIES
17301 Armstrong Avenue
Irvine, California 92614-5721
TEL: (949)784-4100 FAX: (949)784-4101
SGT Project No. 02-820

	BY	DATE
DESIGN	--	--
DESIGN CHK.	--	--
PLANS	--	--
PLANS CHK.	--	--

SHEET 180 OF 565

REGISTERED LAND SURVEYOR
CERTIFICATE NO.
35326
JAIME A. SATALICH
Date Signed
ARIZONA U.S.A.

The following map represents a survey made by me or under my direction in the County of Maricopa, State of Arizona. I, Jaime A. Satalich, a State of Arizona Registered Land Surveyor (No. 35326, expires 9/30/2003), with my signature and seal affixed below, hereby certify to the Flood Control District of Maricopa County, Arizona, that the information shown hereon complies with the American Society of Photogrammetry and Remote Sensing standards for two-foot contour interval mapping.

"Certification" when used in the context of this document only constitutes an expression of professional opinion regarding those facts or findings which are the subject of the certification, and does not consittute a warranty or guarantee, either expressed or implied.

REVISION NOTE: Twelve maps (269, 270, 271, 301, 302, 303, 333, 334, 335, 362, 363, and 364) were delivered to the Flood Control District of Maricopa County (FCDMC) on March 27, 2003. Prior to this delivery on March 27, 2003, the aforementioned twelve maps were thoroughly reviewed and subsequently accepted as a final deliverable by FCDMC. On June 26, 2003, FCDMC desired that changes be made to the aforementioned twelve maps with regards to the cover sheet, standard sheet layout, marginal information, and some cartographic elements. This revision reflects those changes requested by FCDMC on June 26, 2003 to the aforementioned twelve maps. All topographic and planimetric information on the aforementioned twelve maps remains unchanged between the delivery on March 27,2003 and this revision.

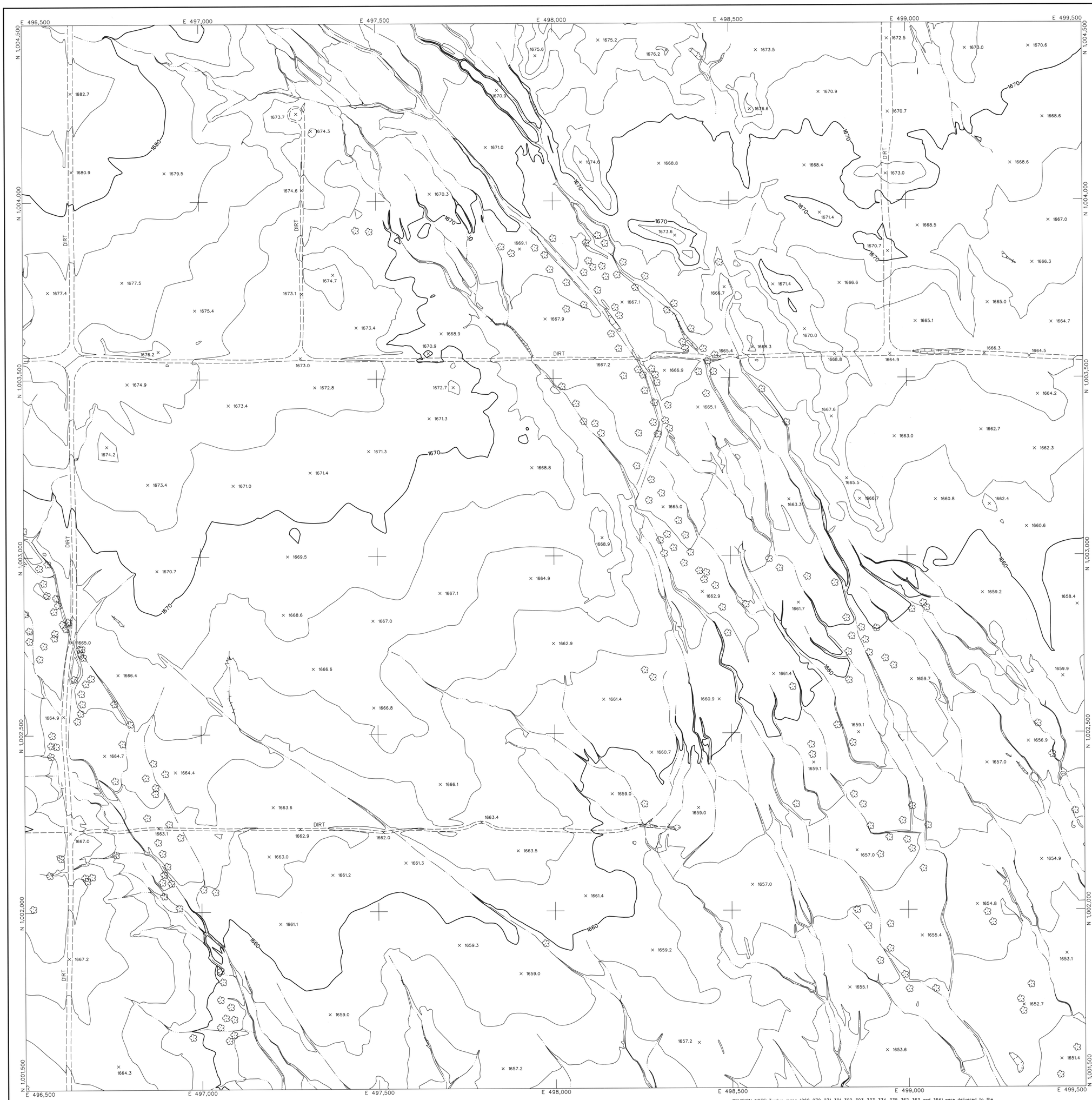

LEGEND

- CONTROL POINT — 8029 / 1393.9
- INDEX CONTOUR — 2066
- INTERMEDIATE CONTOUR
- INDEX CONTOUR DEPRESSION — 2066
- INTERMEDIATE CONTOUR DEPRESSION
- SPOT ELEVATION — × 2067.1
- WATER EDGE LINE — W/L 45.6
- DRAIN / FLOW LINE
- HEADWALL
- CANAL TOP
- CONCRETE DITCH
- MANHOLE COVER
- LIGHT POLE UNDEFINED
- POLE
- POWER POLE UNDEFINED
- VISIBLE PIPELINE — PIPE
- TRANSMISSION TOWER
- GUARDRAIL
- UNDEFINED RETAINING WALL
- RETAINING WALL W/ WALL
- UNDEFINED WALL
- UNDEFINED FENCE
- TREELINE
- BRUSHLINE
- TREE

ROADS & DRIVEWAYS

- ASPHALT — ASPH
- CONCRETE — CONC
- DIRT — DIRT
- TRAIL — TRAIL
- CONCRETE CURB
- ASPHALT PARKING
- CONCRETE SIDEWALK/WALKWAY
- CONCRETE LIMIT LINE
- BRIDGE
- BUILDING
- STORAGE TANK — TANK
- STEEL STRUCTURE
- BILLBOARD
- COMMERCIAL SIGN

NOTES:

VERTICAL DATUM: NAVD 88
HORIZONTAL DATUM: NAD 83 (1992.0 EPOCH)
COORDINATE SYSTEM: ARIZONA COORDINATE SYSTEM, 1983, CENTRAL ZONE
UNIT OF MEASUREMENT: INTERNATIONAL FEET

DATES OF PHOTOGRAPHY:
APRIL 1, 18 & 19, 2002
SCALE OF PHOTOGRAPHY: 1"=600'



GENERAL VICINITY MAP

100′ 0′ 100′ 200′
SCALE: 1"= 100 FEET
CONTOUR INTERVAL: 2 FEET

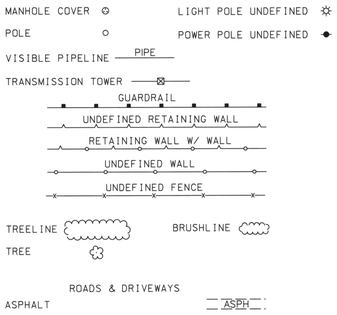

SHEET INDEX MAP
NOTE: 200 SERIES PREFIX, REFERENCES 1"=200' SCALE MAP SHEETS

NO.	REVISION	BY	DATE
2			
1	See Revision Note	JAS	08/06/03

FLOOD CONTROL DISTRICT OF MARICOPA COUNTY

WITTMANN ADMP
2′ CONTOURS

The following map represents a survey made by me or under my direction in the County of Maricopa, State of Arizona. I, Jaime A. Satalich, a State of Arizona Registered Land Surveyor (No. 35326, expires 9/30/2003), with my signature and seal affixed below, hereby certify to the Flood Control District of Maricopa County, Arizona, that the information shown hereon complies with the American Society of Photogrammetry and Remote Sensing standards for two-foot contour interval mapping.

"Certification" when used in the context of this document only constitutes an expression of professional opinion regarding those facts or findings which are the subject of the certification, and does not consitute a warranty or guarantee, either expressed or implied.

REVISION NOTE: Twelve maps (269, 270, 271, 301, 302, 303, 333, 334, 335, 362, 363, and 364) were delivered to the Flood Control District of Maricopa County (FCDMC) on March 27, 2003. Prior to this delivery on March 27, 2003, the aforementioned twelve maps were thoroughly reviewed and subsequently accepted as a final deliverable by FCDMC. On June 26, 2003, FCDMC desired that changes be made to the aforementioned twelve maps with regards to the cover sheet, standard sheet layout, marginal information, and some cartographic elements. This revision reflects those changes requested by FCDMC on June 26, 2003 to the aforementioned twelve maps. All topographic and planimetric information on the aforementioned twelve maps remains unchanged between the delivery on March 27,2003 and this revision.

REGISTERED LAND SURVEYOR — CERTIFICATE NO. 35326 — JAIME A. SATALICH — 9/30/2003 — ARIZONA U.S.A.

STEWART GEO TECHNOLOGIES
17361 Armstrong Avenue
Irvine, California 92614-5721
TEL: (949)784-4100 FAX: (949)784-4101
SGT Project No. 02-920

	BY	DATE
DESIGN	--	--
DESIGN CHK.	--	--
PLANS	--	--
PLANS CHK.	--	--

E 499,500 E 500,000 E 500,500 E 501,000 E 501,500 E 502,000 E 502,500

N 1,004,500 N 1,004,000 N 1,003,500 N 1,003,000 N 1,002,500 N 1,002,000 N 1,001,500

LEGEND

CONTROL POINT 8029 △ 1393.9

INDEX CONTOUR 2066

INTERMEDIATE CONTOUR

INDEX CONTOUR DEPRESSION 2066

INTERMEDIATE CONTOUR DEPRESSION

SPOT ELEVATION × 2067.1

WATER EDGE LINE W/L 45.6

DRAIN / FLOW LINE

HEADWALL

CANAL TOP

CONCRETE DITCH

MANHOLE COVER LIGHT POLE UNDEFINED

POLE POWER POLE UNDEFINED

VISIBLE PIPELINE PIPE

TRANSMISSION TOWER

GUARDRAIL

UNDEFINED RETAINING WALL

RETAINING WALL W/ WALL

UNDEFINED WALL

UNDEFINED FENCE

TREELINE BRUSHLINE

TREE

ROADS & DRIVEWAYS

ASPHALT ASPH

CONCRETE CONC

DIRT DIRT

TRAIL TRAIL

CONCRETE CURB

ASPHALT PARKING

CONCRETE SIDEWALK/WALKWAY

CONCRETE LIMIT LINE

BRIDGE

BUILDING

STORAGE TANK TANK

STEEL STRUCTURE

BILLBOARD

COMMERCIAL SIGN

NOTES:

VERTICAL DATUM: NAVD 88
HORIZONTAL DATUM: NAD 83 (1992.0 EPOCH)
COORDINATE SYSTEM: ARIZONA COORDINATE SYSTEM, 1983, CENTRAL ZONE
UNIT OF MEASUREMENT: INTERNATIONAL FEET

DATES OF PHOTOGRAPHY:
APRIL 1, 18 & 19, 2002
SCALE OF PHOTOGRAPHY: 1"=600'

R4W R3W R2W R1W
T6N T5N T4N T3N
R2W

GENERAL VICINITY MAP

100' 0' 100' 200'
SCALE: 1"= 100 FEET
CONTOUR INTERVAL: 2 FEET

150	151	152
181	182	183
215	216	217

SHEET INDEX MAP
NOTE: 200 SERIES PREFIX, REFERENCES 1"=200' SCALE MAP SHEETS

NO.	REVISION	BY	DATE
2			
1	See Revision Note	JAS	08/06/03

FLOOD CONTROL DISTRICT OF MARICOPA COUNTY

WITTMANN ADMP
2' CONTOURS

The following map represents a survey made by me or under my direction in the County of Maricopa, State of Arizona.
I, Jaime A. Satalich, a State of Arizona Registered Land Surveyor (No. 35326, expires 9/30/2003), with my signature and seal affixed below, hereby certify to the Flood Control District of Maricopa County, Arizona, that the information shown hereon complies with the American Society of Photogrammetry and Remote Sensing standards for two-foot contour interval mapping.

"Certification" when used in the context of this document only constitutes an expression of professional opinion regarding those facts or findings which are the subject of the certification, and does not constitute a warranty or guarantee, either expressed or implied.

REVISION NOTE: Twelve maps (269, 270, 271, 301, 302, 303, 333, 334, 335, 362, 363, and 364) were delivered to the Flood Control District of Maricopa County (FCDMC) on March 27, 2003. Prior to this delivery on March 27, 2003, the aforementioned twelve maps were thoroughly reviewed and subsequently accepted as a final deliverable by FCDMC. On June 26, 2003, FCDMC desired that changes be made to the aforementioned twelve maps with regards to the cover sheet, standard sheet layout, marginal information, and some cartographic elements. This revision reflects those changes requested by FCDMC on June 26, 2003 to the aforementioned twelve maps. All topographic and planimetric information on the aforementioned twelve maps remains unchanged between the delivery on March 27,2003 and this revision.

REGISTERED LAND SURVEYOR
35326
JAIME A. SATALICH
Date Signed
ARIZONA U.S.A.

STEWART GEO TECHNOLOGIES
17381 Armstrong Avenue
Irvine, California 92614-5721
TEL: (949)784-4100 FAX: (949)784-4101
SGT Project No. 02-020

	BY	DATE
DESIGN	--	--
DESIGN CHK.	--	--
PLANS	--	--
PLANS CHK.	--	--

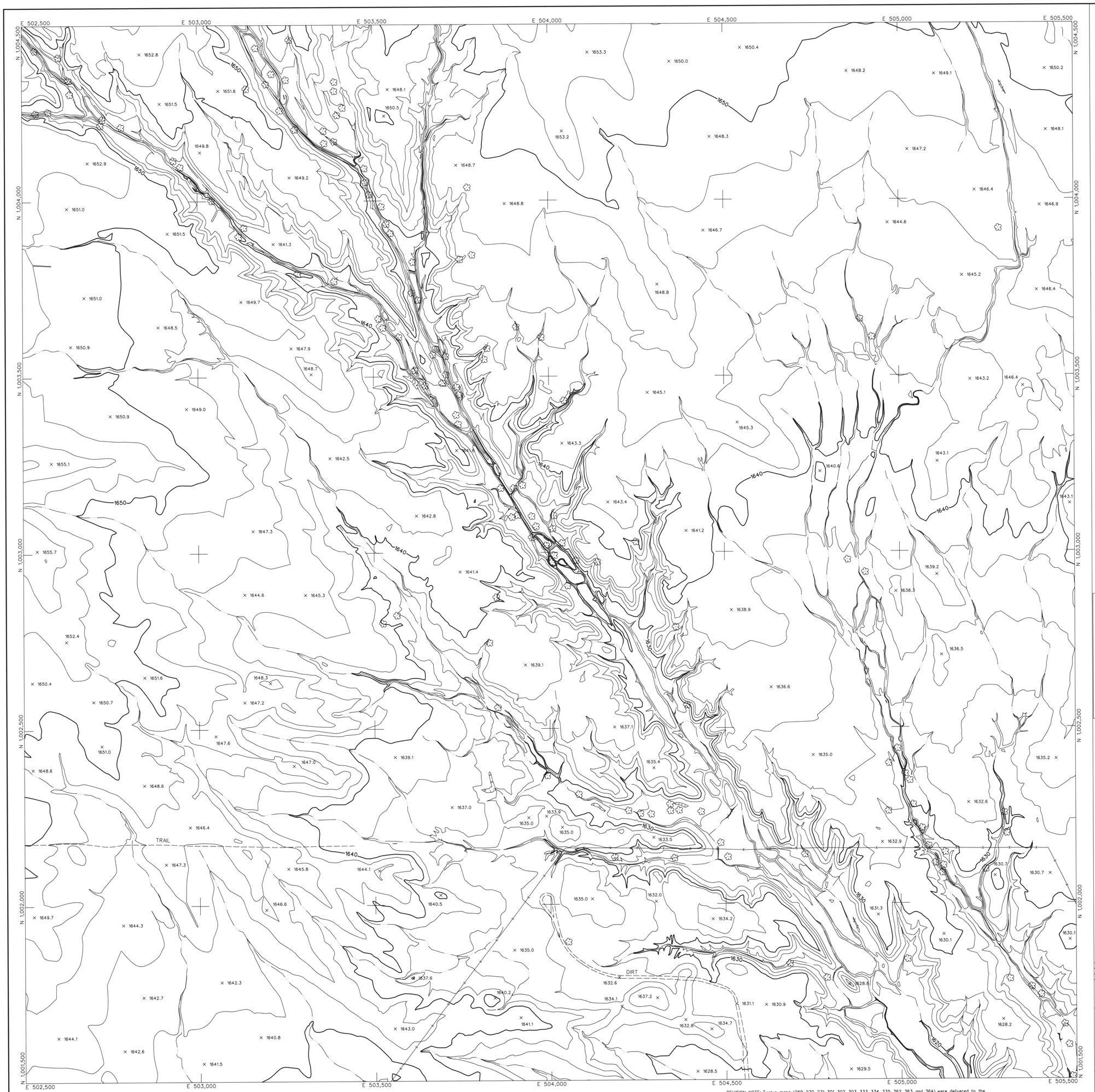

LEGEND

- CONTROL POINT 8029 / 1393.9
- INDEX CONTOUR 2066
- INTERMEDIATE CONTOUR
- INDEX CONTOUR DEPRESSION 2066
- INTERMEDIATE CONTOUR DEPRESSION
- SPOT ELEVATION × 2067.1
- WATER EDGE LINE W/L 45.6
- DRAIN / FLOW LINE
- HEADWALL
- CANAL TOP
- CONCRETE DITCH
- MANHOLE COVER
- LIGHT POLE UNDEFINED
- POLE
- POWER POLE UNDEFINED
- VISIBLE PIPELINE PIPE
- TRANSMISSION TOWER
- GUARDRAIL
- UNDEFINED RETAINING WALL
- RETAINING WALL W/ WALL
- UNDEFINED WALL
- UNDEFINED FENCE
- TREELINE
- BRUSHLINE
- TREE

ROADS & DRIVEWAYS

- ASPHALT ASPH
- CONCRETE CONC
- DIRT DIRT
- TRAIL TRAIL
- CONCRETE CURB
- ASPHALT PARKING
- CONCRETE SIDEWALK/WALKWAY
- CONCRETE LIMIT LINE
- BRIDGE
- BUILDING
- STORAGE TANK TANK
- STEEL STRUCTURE
- BILLBOARD
- COMMERCIAL SIGN

NOTES:

VERTICAL DATUM: NAVD 88
HORIZONTAL DATUM: NAD 83 (1992.0 EPOCH)
COORDINATE SYSTEM: ARIZONA COORDINATE SYSTEM, 1983, CENTRAL ZONE
UNIT OF MEASUREMENT: INTERNATIONAL FEET

DATES OF PHOTOGRAPHY:
APRIL 1, 18 & 19, 2002
SCALE OF PHOTOGRAPHY: 1"=600'



GENERAL VICINITY MAP

100' 0' 100' 200'
SCALE: 1"= 100 FEET
CONTOUR INTERVAL: 2 FEET

151	152	153
182	183	184
216	217	218

SHEET INDEX MAP
NOTE: 200 SERIES PREFIX, REFERENCES 1"=200' SCALE MAP SHEETS

NO.	REVISION	BY	DATE
2			
1	See Revision Note	JAS	08/06/03

FLOOD CONTROL DISTRICT OF MARICOPA COUNTY

WITTMANN ADMP
2' CONTOURS

REGISTERED LAND SURVEYOR 35326 JAIME A. SATALICH ARIZONA U.S.A. Expires 9/30/03

STEWART GEO TECHNOLOGIES
17301 Armstrong Avenue
Irvine, California 92614-5721
TEL: (949)784-4100 FAX: (949)784-4101
SGT Project No. 02-820

	BY	DATE
DESIGN	–	–
DESIGN CHK.	–	–
PLANS	–	–
PLANS CHK.	–	–

SHEET 183 OF 565

The following map represents a survey made by me or under my direction in the County of Maricopa, State of Arizona. I, Jaime A. Satalich, a State of Arizona Registered Land Surveyor (No. 35326, expires 9/30/2003), with my signature and seal affixed below, hereby certify to the Flood Control District of Maricopa County, Arizona, that the information shown hereon complies with the American Society of Photogrammetry and Remote Sensing standards for two-foot contour interval mapping.

"Certification" when used in the context of this document only constitutes an expression of professional opinion regarding those facts or findings which are the subject of the certification, and does not consitute a warranty or guarantee, either expressed or implied.

REVISION NOTE: Twelve maps (269, 270, 271, 301, 302, 303, 333, 334, 335, 362, 363, and 364) were delivered to the Flood Control District of Maricopa County (FCDMC) on March 27, 2003. Prior to this delivery on March 27, 2003, the aforementioned twelve maps were thoroughly reviewed and subsequently accepted as a final deliverable by FCDMC. On June 26, 2003, FCDMC desired that changes be made to the aforementioned twelve maps with regards to the cover sheet, standard sheet layout, marginal information, and some cartographic elements. This revision reflects those changes requested by FCDMC on June 26, 2003 to the aforementioned twelve maps. All topographic and planimetric information on the aforementioned twelve maps remains unchanged between the delivery on March 27,2003 and this revision.

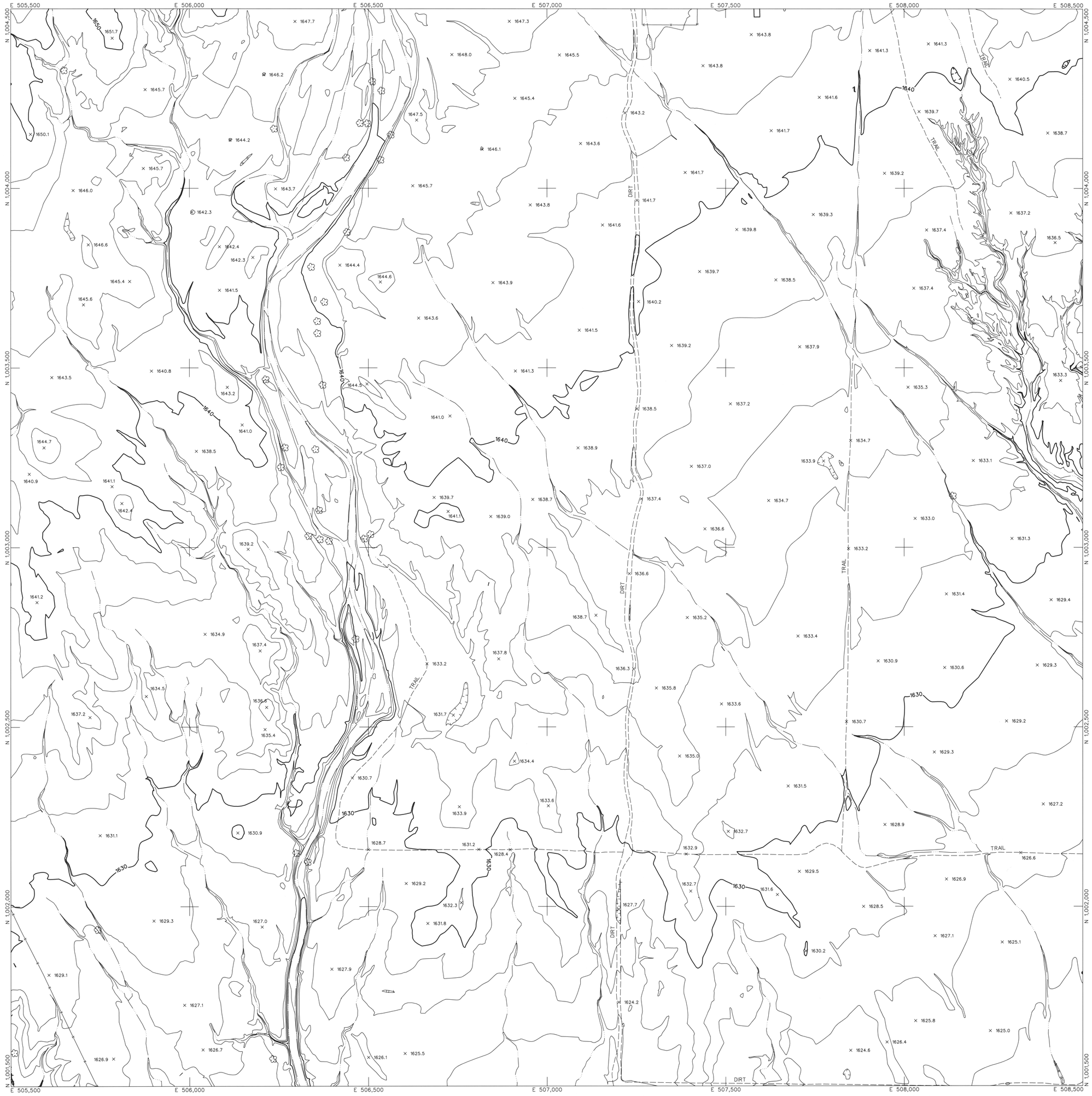

LEGEND

- CONTROL POINT (8029 / 1393.9)
- INDEX CONTOUR (2066)
- INTERMEDIATE CONTOUR
- INDEX CONTOUR DEPRESSION (2066)
- INTERMEDIATE CONTOUR DEPRESSION
- SPOT ELEVATION (× 2067.1)
- WATER EDGE LINE (W/L 45.6)
- DRAIN / FLOW LINE
- HEADWALL
- CANAL TOP
- CONCRETE DITCH
- MANHOLE COVER
- LIGHT POLE UNDEFINED
- POLE
- POWER POLE UNDEFINED
- VISIBLE PIPELINE (PIPE)
- TRANSMISSION TOWER
- GUARDRAIL
- UNDEFINED RETAINING WALL
- RETAINING WALL W/ WALL
- UNDEFINED WALL
- UNDEFINED FENCE
- TREELINE
- BRUSHLINE
- TREE

ROADS & DRIVEWAYS

- ASPHALT (ASPH)
- CONCRETE (CONC)
- DIRT (DIRT)
- TRAIL (TRAIL)
- CONCRETE CURB
- ASPHALT PARKING
- CONCRETE SIDEWALK/WALKWAY
- CONCRETE LIMIT LINE
- BRIDGE
- BUILDING
- STORAGE TANK (TANK)
- STEEL STRUCTURE
- BILLBOARD
- COMMERCIAL SIGN

NOTES:

VERTICAL DATUM: NAVD 88
HORIZONTAL DATUM: NAD 83 (1992.0 EPOCH)
COORDINATE SYSTEM: ARIZONA COORDINATE SYSTEM, 1983, CENTRAL ZONE
UNIT OF MEASUREMENT: INTERNATIONAL FEET

DATES OF PHOTOGRAPHY:
APRIL 1, 18 & 19, 2002
SCALE OF PHOTOGRAPHY: 1"=600'

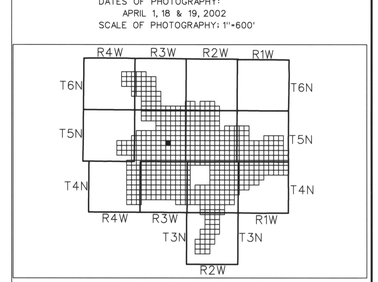

GENERAL VICINITY MAP

100′ 0′ 100′ 200′
SCALE: 1"= 100 FEET
CONTOUR INTERVAL: 2 FEET

152	153	154
183	184	185
217	218	219

SHEET INDEX MAP
NOTE: 200 SERIES PREFIX, REFERENCES 1"=200' SCALE MAP SHEETS

NO.	REVISION	BY	DATE
2			
1	See Revision Note	JAS	08/06/03

FLOOD CONTROL DISTRICT OF MARICOPA COUNTY

WITTMANN ADMP
2′ CONTOURS

The following map represents a survey made by me or under my direction in the County of Maricopa, State of Arizona. I, Jaime A. Satalich, a State of Arizona Registered Land Surveyor (No. 35326, expires 9/30/2003), with my signature and seal affixed below, hereby certify to the Flood Control District of Maricopa County, Arizona, that the information shown hereon complies with the American Society of Photogrammetry and Remote Sensing standards for two-foot contour interval mapping.

"Certification" when used in the context of this document only constitutes an expression of professional opinion regarding those facts or findings which are the subject of the certification, and does not consittute a warranty or guarantee, either expressed or implied.

REVISION NOTE: Twelve maps (269, 270, 271, 301, 302, 303, 333, 334, 335, 362, 363, and 364) were delivered to the Flood Control District of Maricopa County (FCDMC) on March 27, 2003. Prior to this delivery on March 27, 2003, the aforementioned twelve maps were thoroughly reviewed and subsequently accepted as a final deliverable by FCDMC. On June 26, 2003, FCDMC desired that changes be made to the aforementioned twelve maps with regards to the cover sheet, standard sheet layout, marginal information, and some cartographic elements. This revision reflects those changes requested by FCDMC on June 26, 2003 to the aforementioned twelve maps. All topographic and planimetric information on the aforementioned twelve maps remains unchanged between the delivery on March 27,2003 and this revision.

REGISTERED LAND SURVEYOR — NOTE NO. 35326 — JAIME A. SATALICH — 9/30 Expires — ARIZONA U.S.A.

STEWART GEO TECHNOLOGIES
17301 Armstrong Avenue
Irvine, California 92614-5721
TEL: (949)784-4100 FAX: (949)784-4101
SGT Project No. 02-020

	BY	DATE
DESIGN	–	–
DESIGN CHK.	–	–
PLANS	–	–
PLANS CHK.	–	–

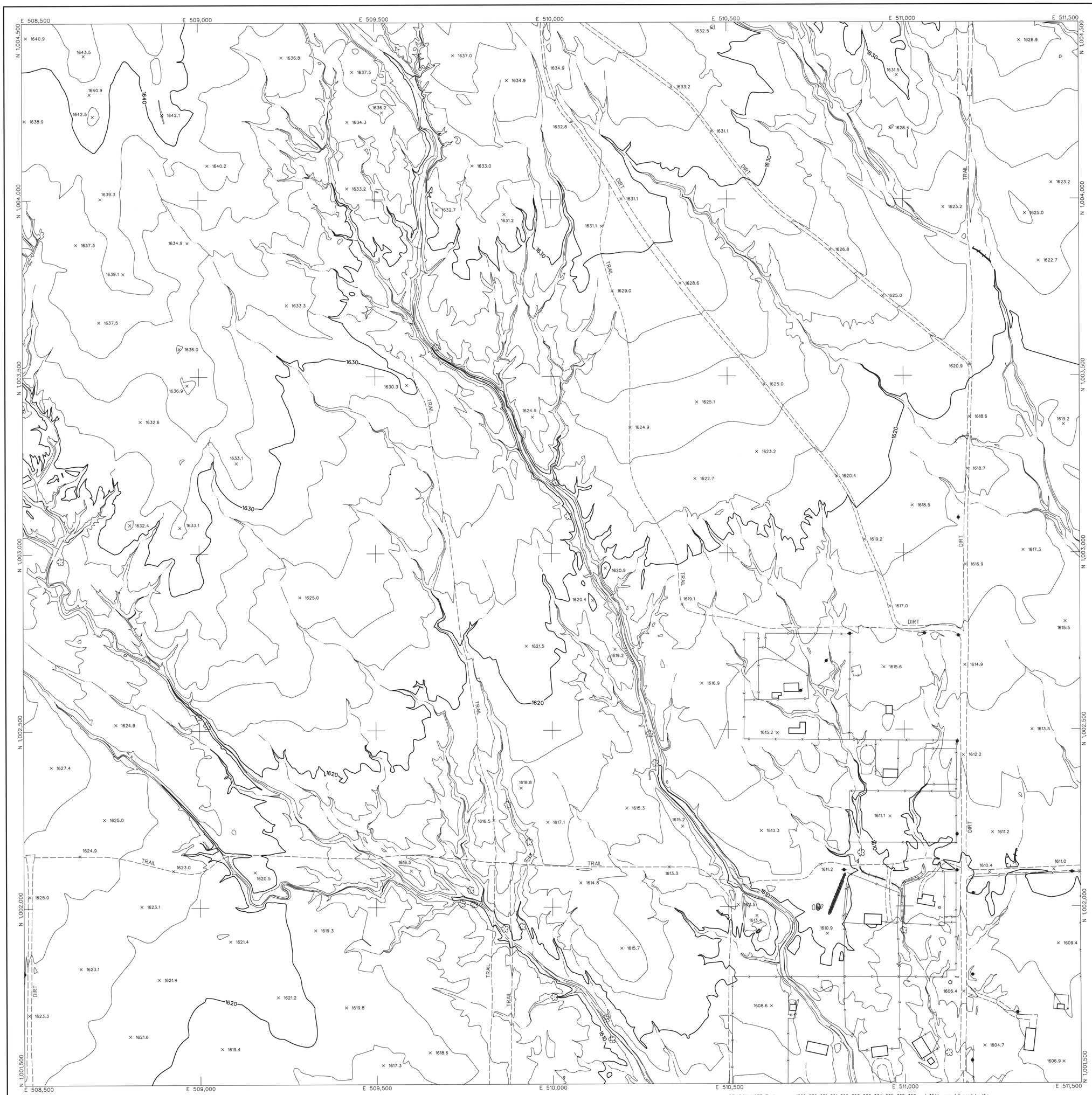

LEGEND

- CONTROL POINT 8029 / 1393.9
- INDEX CONTOUR 2066
- INTERMEDIATE CONTOUR
- INDEX CONTOUR DEPRESSION 2066
- INTERMEDIATE CONTOUR DEPRESSION
- SPOT ELEVATION × 2067.1
- WATER EDGE LINE W/L 45.6
- DRAIN / FLOW LINE
- HEADWALL
- CANAL TOP
- CONCRETE DITCH
- MANHOLE COVER
- LIGHT POLE UNDEFINED
- POLE
- POWER POLE UNDEFINED
- VISIBLE PIPELINE PIPE
- TRANSMISSION TOWER
- GUARDRAIL
- UNDEFINED RETAINING WALL
- RETAINING WALL W/ WALL
- UNDEFINED WALL
- UNDEFINED FENCE
- TREELINE
- BRUSHLINE
- TREE

ROADS & DRIVEWAYS

- ASPHALT ASPH
- CONCRETE CONC
- DIRT DIRT
- TRAIL TRAIL
- CONCRETE CURB
- ASPHALT PARKING
- CONCRETE SIDEWALK/WALKWAY
- CONCRETE LIMIT LINE
- BRIDGE
- BUILDING
- STORAGE TANK TANK
- STEEL STRUCTURE
- BILLBOARD
- COMMERCIAL SIGN

NOTES:

VERTICAL DATUM: NAVD 88
HORIZONTAL DATUM: NAD 83 (1992.0 EPOCH)
COORDINATE SYSTEM: ARIZONA COORDINATE SYSTEM, 1983, CENTRAL ZONE
UNIT OF MEASUREMENT: INTERNATIONAL FEET

DATES OF PHOTOGRAPHY:
APRIL 1, 18 & 19, 2002
SCALE OF PHOTOGRAPHY: 1"=600'



GENERAL VICINITY MAP

100′ 0′ 100′ 200′
SCALE: 1"= 100 FEET
CONTOUR INTERVAL: 2 FEET

153	154	155
184	185	186
218	219	220

SHEET INDEX MAP
NOTE: 200 SERIES PREFIX, REFERENCES 1"=200' SCALE MAP SHEETS

NO.	REVISION	BY	DATE
2			
1	See Revision Note	JAS	08/06/03

FLOOD CONTROL DISTRICT OF MARICOPA COUNTY

WITTMANN ADMP
2′ CONTOURS

The following map represents a survey made by me or under my direction in the County of Maricopa, State of Arizona. I, Jaime A. Satalich, a State of Arizona Registered Land Surveyor (No. 35326, expires 9/30/2003), with my signature and seal affixed below, hereby certify to the Flood Control District of Maricopa County, Arizona, that the information shown hereon complies with the American Society of Photogrammetry and Remote Sensing standards for two-foot contour interval mapping.

"Certification" when used in the context of this document only constitutes an expression of professional opinion regarding those facts or findings which are the subject of the certification, and does not consittute a warranty or guarantee, either expressed or implied.

REVISION NOTE: Twelve maps (269, 270, 271, 301, 302, 303, 333, 334, 335, 362, 363, and 364) were delivered to the Flood Control District of Maricopa County (FCDMC) on March 27, 2003. Prior to this delivery on March 27, 2003, the aforementioned twelve maps were thoroughly reviewed and subsequently accepted as a final deliverable by FCDMC. On June 26, 2003, FCDMC desired that changes be made to the aforementioned twelve maps with regards to the cover sheet, standard sheet layout, marginal information, and some cartographic elements. This revision reflects those changes requested by FCDMC on June 26, 2003 to the aforementioned twelve maps. All topographic and planimetric information on the aforementioned twelve maps remains unchanged between the delivery on March 27,2003 and this revision.

REGISTERED LAND SURVEYOR 35326 JAIME A. SATALICH ARIZONA U.S.A.

STEWART GEO TECHNOLOGIES
17361 Armstrong Avenue
Irvine, California 92614-5721
TEL: (949)784-4300 FAX: (949)784-4311
SGT Project No. 02-020

	BY	DATE
DESIGN	–	–
DESIGN CHK.	–	–
PLANS	–	–
PLANS CHK.	–	–

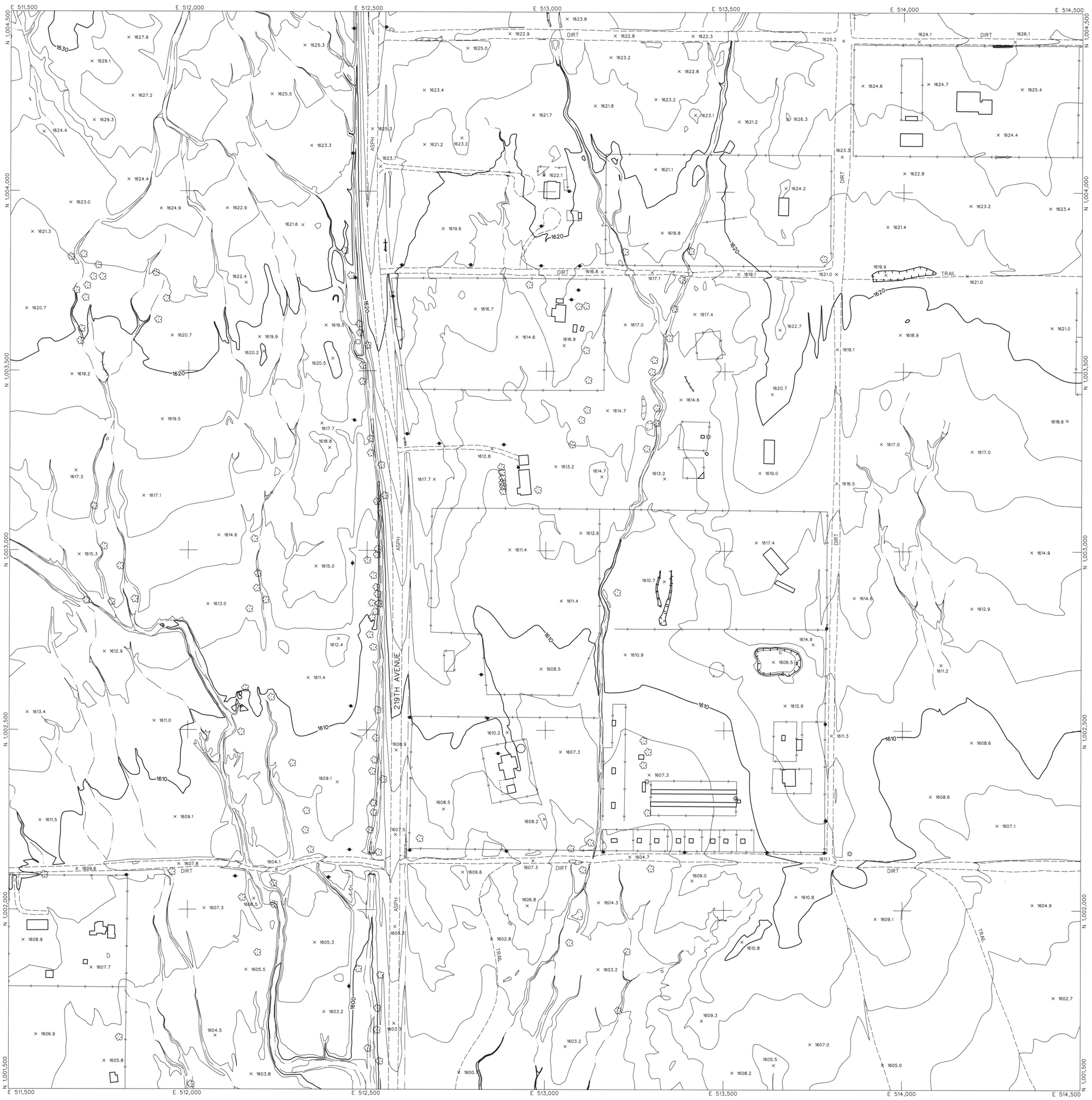

LEGEND

- CONTROL POINT 8029 / 1393.9
- INDEX CONTOUR 2066
- INTERMEDIATE CONTOUR
- INDEX CONTOUR DEPRESSION 2066
- INTERMEDIATE CONTOUR DEPRESSION
- SPOT ELEVATION × 2067.1
- WATER EDGE LINE W/L 45.6
- DRAIN / FLOW LINE
- HEADWALL
- CANAL TOP
- CONCRETE DITCH
- MANHOLE COVER
- LIGHT POLE UNDEFINED
- POLE
- POWER POLE UNDEFINED
- VISIBLE PIPELINE PIPE
- TRANSMISSION TOWER
- GUARDRAIL
- UNDEFINED RETAINING WALL
- RETAINING WALL W/ WALL
- UNDEFINED WALL
- UNDEFINED FENCE
- TREELINE
- BRUSHLINE
- TREE

ROADS & DRIVEWAYS

- ASPHALT ASPH
- CONCRETE CONC
- DIRT DIRT
- TRAIL TRAIL
- CONCRETE CURB
- ASPHALT PARKING
- CONCRETE SIDEWALK/WALKWAY
- CONCRETE LIMIT LINE
- BRIDGE
- BUILDING
- STORAGE TANK TANK
- STEEL STRUCTURE
- BILLBOARD
- COMMERCIAL SIGN

NOTES:

VERTICAL DATUM: NAVD 88
HORIZONTAL DATUM: NAD 83 (1992.0 EPOCH)
COORDINATE SYSTEM: ARIZONA COORDINATE SYSTEM, 1983, CENTRAL ZONE
UNIT OF MEASUREMENT: INTERNATIONAL FEET

DATES OF PHOTOGRAPHY:
APRIL 1, 18 & 19, 2002
SCALE OF PHOTOGRAPHY: 1"=600'



GENERAL VICINITY MAP

100' 0' 100' 200'
SCALE: 1"= 100 FEET
CONTOUR INTERVAL: 2 FEET

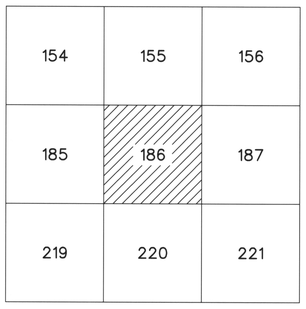

SHEET INDEX MAP
NOTE: 200 SERIES PREFIX, REFERENCES 1"=200' SCALE MAP SHEETS

NO.	REVISION	BY	DATE
2			
1	See Revision Note	JAS	08/06/03

FLOOD CONTROL DISTRICT OF MARICOPA COUNTY

WITTMANN ADMP
2' CONTOURS

REGISTERED LAND SURVEYOR
35326
JAIME A. SATALICH
9/30/2003
ARIZONA U.S.A.

STEWART GEO TECHNOLOGIES
17361 Armstrong Avenue
Irvine, California 92614-5721
TEL: (949)784-4100 FAX: (949)784-4101
SGT Project No. 02-020

	BY	DATE
DESIGN	–	–
DESIGN CHK.	–	–
PLANS	–	–
PLANS CHK.	–	–

SHEET 186 OF 565

The following map represents a survey made by me or under my direction in the County of Maricopa, State of Arizona. I, Jaime A. Satalich, a State of Arizona Registered Land Surveyor (No. 35326, expires 9/30/2003), with my signature and seal affixed below, hereby certify to the Flood Control District of Maricopa County, Arizona, that the information shown hereon complies with the American Society of Photogrammetry and Remote Sensing standards for two-foot contour interval mapping.

"Certification" when used in the context of this document only constitutes an expression of professional opinion regarding those facts or findings which are the subject of the certification, and does not consittute a warranty or guarantee, either expressed or implied.

REVISION NOTE: Twelve maps (269, 270, 271, 301, 302, 303, 333, 334, 335, 362, 363, and 364) were delivered to the Flood Control District of Maricopa County (FCDMC) on March 27, 2003. Prior to this delivery on March 27, 2003, the aforementioned twelve maps were thoroughly reviewed and subsequently accepted as a final deliverable by FCDMC. On June 26, 2003, FCDMC desired that changes be made to the aforementioned twelve maps with regards to the cover sheet, standard sheet layout, marginal information, and some cartographic elements. This revision reflects those changes requested by FCDMC on June 26, 2003 to the aforementioned twelve maps. All topographic and planimetric information on the aforementioned twelve maps remains unchanged between the delivery on March 27,2003 and this revision.

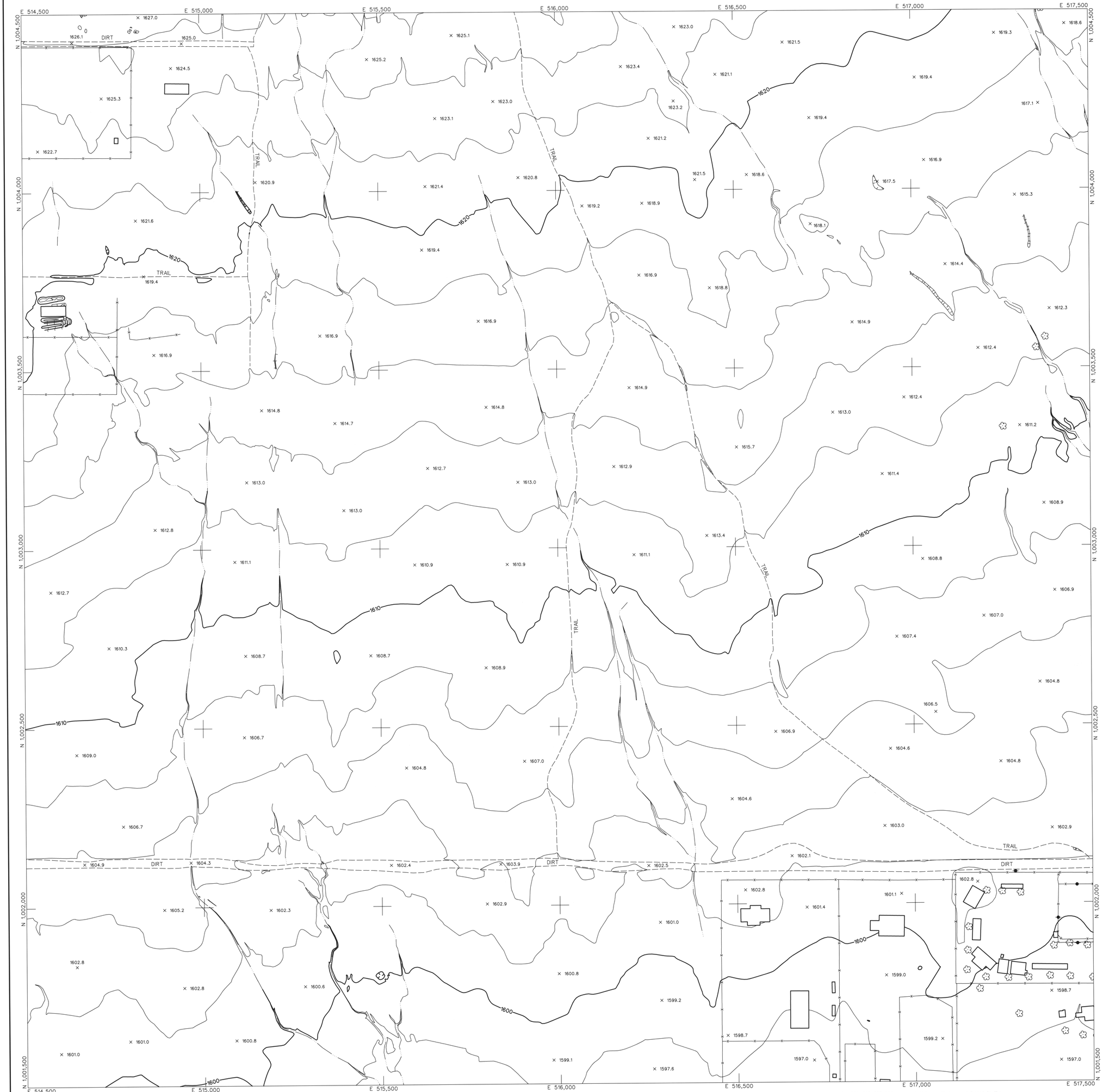

LEGEND

- CONTROL POINT 8029 / 1393.9
- INDEX CONTOUR 2066
- INTERMEDIATE CONTOUR
- INDEX CONTOUR DEPRESSION 2066
- INTERMEDIATE CONTOUR DEPRESSION
- SPOT ELEVATION × 2067.1
- WATER EDGE LINE W/L 45.6
- DRAIN / FLOW LINE
- HEADWALL
- CANAL TOP
- CONCRETE DITCH
- MANHOLE COVER
- LIGHT POLE UNDEFINED
- POLE
- POWER POLE UNDEFINED
- VISIBLE PIPELINE PIPE
- TRANSMISSION TOWER
- GUARDRAIL
- UNDEFINED RETAINING WALL
- RETAINING WALL W/ WALL
- UNDEFINED WALL
- UNDEFINED FENCE
- TREELINE
- BRUSHLINE
- TREE

ROADS & DRIVEWAYS

- ASPHALT ASPH
- CONCRETE CONC
- DIRT DIRT
- TRAIL TRAIL
- CONCRETE CURB
- ASPHALT PARKING
- CONCRETE SIDEWALK/WALKWAY
- CONCRETE LIMIT LINE
- BRIDGE
- BUILDING
- STORAGE TANK TANK
- STEEL STRUCTURE
- BILLBOARD
- COMMERCIAL SIGN

NOTES:

VERTICAL DATUM: NAVD 88
HORIZONTAL DATUM: NAD 83 (1992.0 EPOCH)
COORDINATE SYSTEM: ARIZONA COORDINATE SYSTEM, 1983, CENTRAL ZONE
UNIT OF MEASUREMENT: INTERNATIONAL FEET

DATES OF PHOTOGRAPHY:
APRIL 1, 18 & 19, 2002
SCALE OF PHOTOGRAPHY: 1"=600'

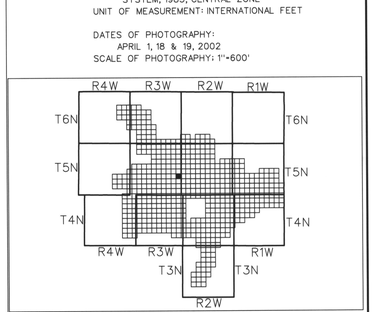

GENERAL VICINITY MAP

100' 0' 100' 200'
SCALE: 1"= 100 FEET
CONTOUR INTERVAL: 2 FEET

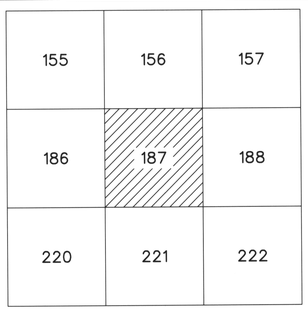

SHEET INDEX MAP
NOTE: 200 SERIES PREFIX, REFERENCES 1"=200' SCALE MAP SHEETS

NO.	REVISION	BY	DATE
2			
1	See Revision Note	JAS	08/06/03

FLOOD CONTROL DISTRICT OF MARICOPA COUNTY

WITTMANN ADMP
2' CONTOURS

REGISTERED LAND SURVEYOR — JAIME A. SATALICH — 35326 — ARIZONA U.S.A.

STEWART GEO TECHNOLOGIES
17361 Armstrong Avenue
Irvine, California 92614-5721
TEL: (949)784-4100 FAX: (949)784-4101
SGT Project No. 02-820

	BY	DATE
DESIGN	—	—
DESIGN CHK.	—	—
PLANS	—	—
PLANS CHK.	—	—

SHEET 187 OF 565

The following map represents a survey made by me or under my direction in the County of Maricopa, State of Arizona. I, Jaime A. Satalich, a State of Arizona Registered Land Surveyor (No. 35326, expires 9/30/2003), with my signature and seal affixed below, hereby certify to the Flood Control District of Maricopa County, Arizona, that the information shown hereon complies with the American Society of Photogrammetry and Remote Sensing standards for two-foot contour interval mapping.

"Certification" when used in the context of this document only constitutes an expression of professional opinion regarding those facts or findings which are the subject of the certification, and does not consitute a warranty or guarantee, either expressed or implied.

REVISION NOTE: Twelve maps (269, 270, 271, 301, 302, 303, 333, 334, 335, 362, 363, and 364) were delivered to the Flood Control District of Maricopa County (FCDMC) on March 27, 2003. Prior to this delivery on March 27, 2003, the aforementioned twelve maps were thoroughly reviewed and subsequently accepted as a final deliverable by FCDMC. On June 26, 2003, FCDMC desired that changes be made to the aforementioned twelve maps with regards to the cover sheet, standard sheet layout, marginal information, and some cartographic elements. This revision reflects those changes requested by FCDMC on June 26, 2003 to the aforementioned twelve maps. All topographic and planimetric information on the aforementioned twelve maps remains unchanged between the delivery on March 27,2003 and this revision.

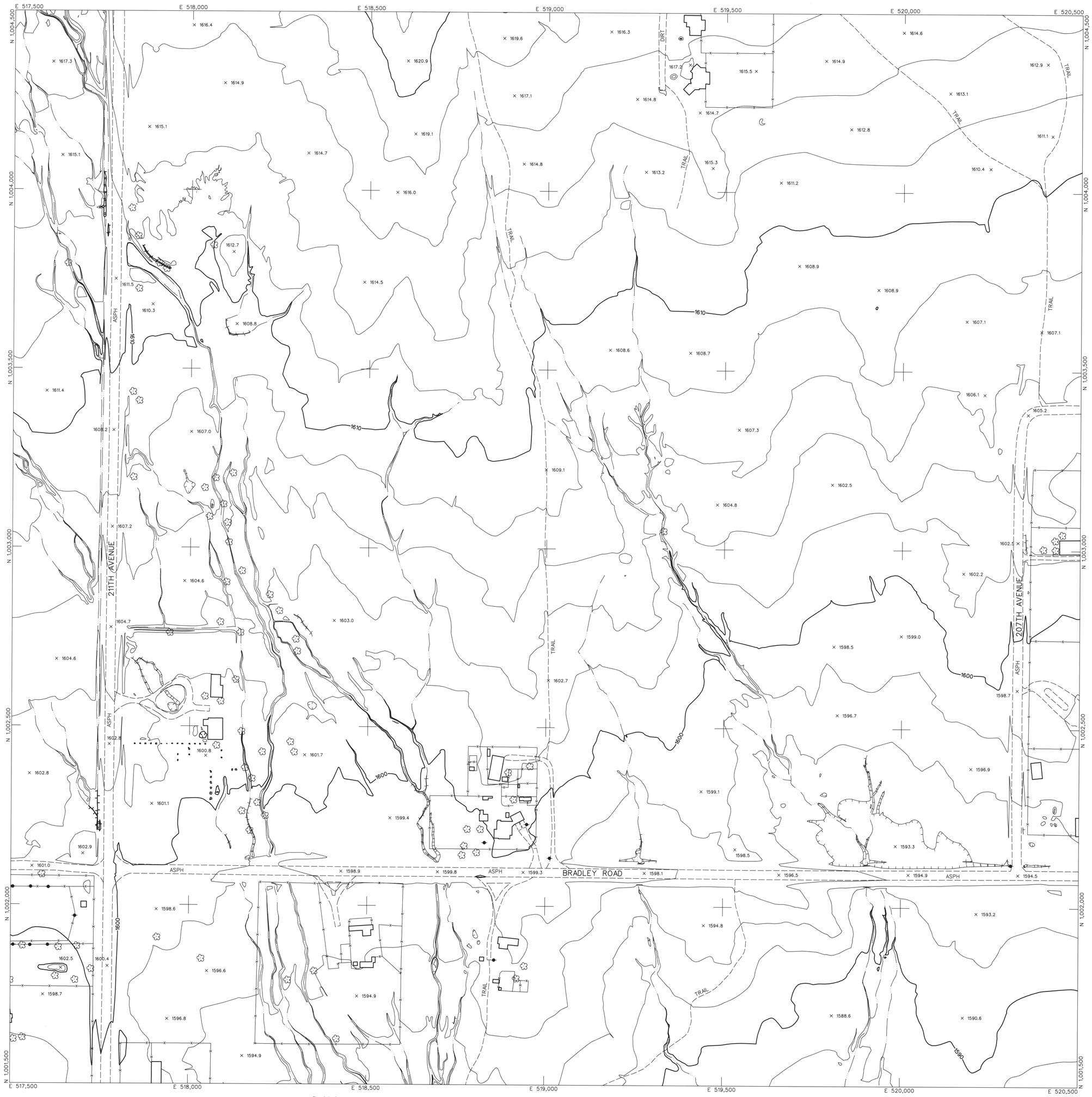

LEGEND

- CONTROL POINT 8029 / 1393.9
- INDEX CONTOUR 2066
- INTERMEDIATE CONTOUR
- INDEX CONTOUR DEPRESSION 2066
- INTERMEDIATE CONTOUR DEPRESSION
- SPOT ELEVATION × 2067.1
- WATER EDGE LINE W/L 45.6
- DRAIN / FLOW LINE
- HEADWALL
- CANAL TOP
- CONCRETE DITCH
- MANHOLE COVER
- LIGHT POLE UNDEFINED
- POLE
- POWER POLE UNDEFINED
- VISIBLE PIPELINE PIPE
- TRANSMISSION TOWER
- GUARDRAIL
- UNDEFINED RETAINING WALL
- RETAINING WALL W/ WALL
- UNDEFINED WALL
- UNDEFINED FENCE
- TREELINE
- BRUSHLINE
- TREE

ROADS & DRIVEWAYS

- ASPHALT ASPH
- CONCRETE CONC
- DIRT DIRT
- TRAIL TRAIL
- CONCRETE CURB
- ASPHALT PARKING
- CONCRETE SIDEWALK/WALKWAY
- CONCRETE LIMIT LINE
- BRIDGE
- BUILDING
- STORAGE TANK TANK
- STEEL STRUCTURE
- BILLBOARD
- COMMERCIAL SIGN

NOTES:

VERTICAL DATUM: NAVD 88
HORIZONTAL DATUM: NAD 83 (1992.0 EPOCH)
COORDINATE SYSTEM: ARIZONA COORDINATE SYSTEM, 1983, CENTRAL ZONE
UNIT OF MEASUREMENT: INTERNATIONAL FEET

DATES OF PHOTOGRAPHY:
APRIL 1, 18 & 19, 2002
SCALE OF PHOTOGRAPHY: 1"=600'

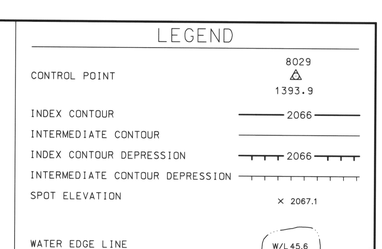

GENERAL VICINITY MAP

100′ 0′ 100′ 200′
SCALE: 1"= 100 FEET
CONTOUR INTERVAL: 2 FEET

156	157	158
187	188	189
221	222	223

SHEET INDEX MAP
NOTE: 200 SERIES PREFIX, REFERENCES 1"=200' SCALE MAP SHEETS

NO.	REVISION	BY	DATE
2			
1	See Revision Note	JAS	08/06/03

FLOOD CONTROL DISTRICT OF MARICOPA COUNTY

WITTMANN ADMP
2′ CONTOURS

The following map represents a survey made by me or under my direction in the County of Maricopa, State of Arizona. I, Jaime A. Satalich, a State of Arizona Registered Land Surveyor (No. 35326, expires 9/30/2003), with my signature and seal affixed below, hereby certify to the Flood Control District of Maricopa County, Arizona, that the information shown hereon complies with the American Society of Photogrammetry and Remote Sensing standards for two-foot contour interval mapping.

"Certification" when used in the context of this document only constitutes an expression of professional opinion regarding those facts or findings which are the subject of the certification, and does not consitute a warranty or guarantee, either expressed or implied.

REVISION NOTE: Twelve maps (269, 270, 271, 301, 302, 303, 333, 334, 335, 362, 363, and 364) were delivered to the Flood Control District of Maricopa County (FCDMC) on March 27, 2003. Prior to this delivery on March 27, 2003, the aforementioned twelve maps were thoroughly reviewed and subsequently accepted as a final deliverable by FCDMC. On June 26, 2003, FCDMC desired that changes be made to the aforementioned twelve maps with regards to the cover sheet, standard sheet layout, marginal information, and some cartographic elements. This revision reflects those changes requested by FCDMC on June 26, 2003 to the aforementioned twelve maps. All topographic and planimetric information on the aforementioned twelve maps remains unchanged between the delivery on March 27,2003 and this revision.

REGISTERED LAND SURVEYOR 35326 JAIME A. SATALICH Date Signed 9-30-03 ARIZONA U.S.A.

STEWART GEO TECHNOLOGIES
17361 Armstrong Avenue
Irvine, California 92614-5721
TEL: (949)784-4100 FAX: (949)784-4101
SGT Project No. 02-820

	BY	DATE
DESIGN	--	--
DESIGN CHK.	--	--
PLANS	--	--
PLANS CHK.	--	--

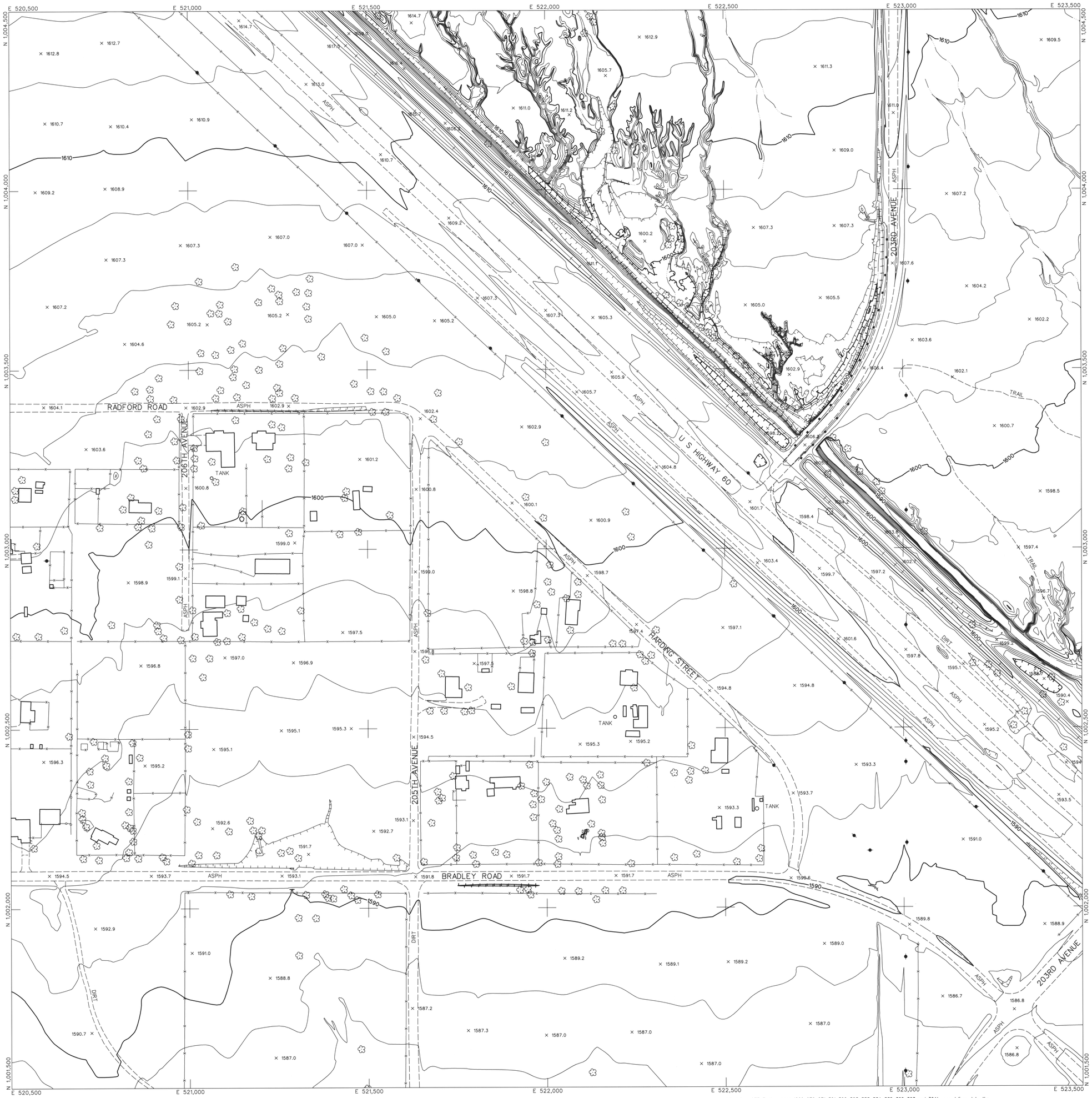

LEGEND

- CONTROL POINT 8029 / 1393.9
- INDEX CONTOUR 2066
- INTERMEDIATE CONTOUR
- INDEX CONTOUR DEPRESSION 2066
- INTERMEDIATE CONTOUR DEPRESSION
- SPOT ELEVATION × 2067.1
- WATER EDGE LINE W/L 45.6
- DRAIN / FLOW LINE
- HEADWALL
- CANAL TOP
- CONCRETE DITCH
- MANHOLE COVER
- LIGHT POLE UNDEFINED
- POLE
- POWER POLE UNDEFINED
- VISIBLE PIPELINE PIPE
- TRANSMISSION TOWER
- GUARDRAIL
- UNDEFINED RETAINING WALL
- RETAINING WALL W/ WALL
- UNDEFINED WALL
- UNDEFINED FENCE
- TREELINE
- BRUSHLINE
- TREE

ROADS & DRIVEWAYS

- ASPHALT ASPH
- CONCRETE CONC
- DIRT DIRT
- TRAIL TRAIL
- CONCRETE CURB
- ASPHALT PARKING
- CONCRETE SIDEWALK/WALKWAY
- CONCRETE LIMIT LINE
- BRIDGE
- BUILDING
- STORAGE TANK TANK
- STEEL STRUCTURE
- BILLBOARD
- COMMERCIAL SIGN

NOTES:

VERTICAL DATUM: NAVD 88
HORIZONTAL DATUM: NAD 83 (1992.0 EPOCH)
COORDINATE SYSTEM: ARIZONA COORDINATE SYSTEM, 1983, CENTRAL ZONE
UNIT OF MEASUREMENT: INTERNATIONAL FEET

DATES OF PHOTOGRAPHY:
APRIL 1, 18 & 19, 2002
SCALE OF PHOTOGRAPHY: 1"=600'



GENERAL VICINITY MAP

100' 0' 100' 200'
SCALE: 1"= 100 FEET
CONTOUR INTERVAL: 2 FEET

157	158	159
188	189	190
222	223	224

SHEET INDEX MAP
NOTE: 200 SERIES PREFIX, REFERENCES 1"=200' SCALE MAP SHEETS

NO.	REVISION	BY	DATE
2			
1	See Revision Note	JAS	08/06/03

FLOOD CONTROL DISTRICT OF MARICOPA COUNTY

WITTMANN ADMP
2' CONTOURS

The following map represents a survey made by me or under my direction in the County of Maricopa, State of Arizona. I, Jaime A. Satalich, a State of Arizona Registered Land Surveyor (No. 35326, expires 9/30/2003), with my signature and seal affixed below, hereby certify to the Flood Control District of Maricopa County, Arizona, that the information shown hereon complies with the American Society of Photogrammetry and Remote Sensing standards for two-foot contour interval mapping.

"Certification" when used in the context of this document only constitutes an expression of professional opinion regarding those facts or findings which are the subject of the certification, and does not consititute a warranty or guarantee, either expressed or implied.

REVISION NOTE: Twelve maps (269, 270, 271, 301, 302, 303, 333, 334, 335, 362, 363, and 364) were delivered to the Flood Control District of Maricopa County (FCDMC) on March 27, 2003. Prior to this delivery on March 27, 2003, the aforementioned twelve maps were thoroughly reviewed and subsequently accepted as a final deliverable by FCDMC. On June 26, 2003, FCDMC desired that changes be made to the aforementioned twelve maps with regards to the cover sheet, standard sheet layout, marginal information, and some cartographic elements. This revision reflects those changes requested by FCDMC on June 26, 2003 to the aforementioned twelve maps. All topographic and planimetric information on the aforementioned twelve maps remains unchanged between the delivery on March 27,2003 and this revision.

REGISTERED LAND SURVEYOR NO. 35326 JAIME A. SATALICH 9/30/03 ARIZONA U.S.A.

STEWART GEO TECHNOLOGIES
17361 Armstrong Avenue
Irvine, California 92614-5721
TEL: (949)784-4300 FAX: (949)784-4101
SGT Project No. 02-820

	BY	DATE
DESIGN	--	--
DESIGN CHK.	--	--
PLANS	--	--
PLANS CHK.	--	--



LEGEND

- CONTROL POINT — 8029 / 1393.9
- INDEX CONTOUR — 2066
- INTERMEDIATE CONTOUR
- INDEX CONTOUR DEPRESSION — 2066
- INTERMEDIATE CONTOUR DEPRESSION
- SPOT ELEVATION — × 2067.1
- WATER EDGE LINE — W/L 45.6
- DRAIN / FLOW LINE
- HEADWALL
- CANAL TOP
- CONCRETE DITCH
- MANHOLE COVER
- LIGHT POLE UNDEFINED
- POLE
- POWER POLE UNDEFINED
- VISIBLE PIPELINE — PIPE
- TRANSMISSION TOWER
- GUARDRAIL
- UNDEFINED RETAINING WALL
- RETAINING WALL W/ WALL
- UNDEFINED WALL
- UNDEFINED FENCE
- TREELINE
- BRUSHLINE
- TREE

ROADS & DRIVEWAYS

- ASPHALT — ASPH
- CONCRETE — CONC
- DIRT — DIRT
- TRAIL — TRAIL
- CONCRETE CURB
- ASPHALT PARKING
- CONCRETE SIDEWALK/WALKWAY
- CONCRETE LIMIT LINE
- BRIDGE
- BUILDING
- STORAGE TANK — TANK
- STEEL STRUCTURE
- BILLBOARD
- COMMERCIAL SIGN

NOTES:

VERTICAL DATUM: NAVD 88
HORIZONTAL DATUM: NAD 83 (1992.0 EPOCH)
COORDINATE SYSTEM: ARIZONA COORDINATE SYSTEM, 1983, CENTRAL ZONE
UNIT OF MEASUREMENT: INTERNATIONAL FEET

DATES OF PHOTOGRAPHY:
APRIL 1, 18 & 19, 2002
SCALE OF PHOTOGRAPHY: 1"=600'

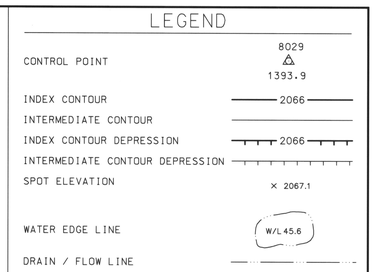

GENERAL VICINITY MAP

100′ 0′ 100′ 200′

SCALE: 1"= 100 FEET
CONTOUR INTERVAL: 2 FEET

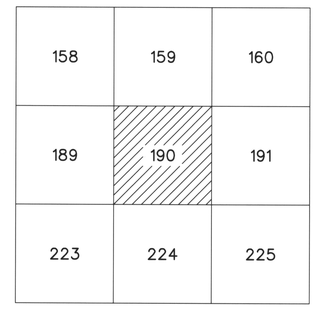

SHEET INDEX MAP

NOTE: 200 SERIES PREFIX, REFERENCES 1"=200' SCALE MAP SHEETS

NO.	REVISION	BY	DATE
2			
1	See Revision Note	JAS	08/06/03

FLOOD CONTROL DISTRICT OF MARICOPA COUNTY

WITTMANN ADMP
2′ CONTOURS

REGISTERED LAND SURVEYOR — CERTIFICATE NO. 35326 — JAIME A. SATALICH — ARIZONA, U.S.A.

STEWART GEO TECHNOLOGIES
17361 Armstrong Avenue
Irvine, California 92614-5721
TEL: (949)784-4100 FAX: (949)784-4101
SGT Project No. 02-820

	BY	DATE
DESIGN	–	–
DESIGN CHK.	–	–
PLANS	–	–
PLANS CHK.	–	–

SHEET 190 OF 565

The following map represents a survey made by me or under my direction in the County of Maricopa, State of Arizona. I, Jaime A. Satalich, a State of Arizona Registered Land Surveyor (No. 35326, expires 9/30/2003), with my signature and seal affixed below, hereby certify to the Flood Control District of Maricopa County, Arizona, that the information shown hereon complies with the American Society of Photogrammetry and Remote Sensing standards for two-foot contour interval mapping.

"Certification" when used in the context of this document only constitutes an expression of professional opinion regarding those facts or findings which are the subject of the certification, and does not consittute a warranty or guarantee, either expressed or implied.

REVISION NOTE: Twelve maps (269, 270, 271, 301, 302, 303, 333, 334, 335, 362, 363, and 364) were delivered to the Flood Control District of Maricopa County (FCDMC) on March 27, 2003. Prior to this delivery on March 27, 2003, the aforementioned twelve maps were thoroughly reviewed and subsequently accepted as a final deliverable by FCDMC. On June 26, 2003, FCDMC desired that changes be made to the aforementioned twelve maps with regards to the cover sheet, standard sheet layout, marginal information, and some cartographic elements. This revision reflects those changes requested by FCDMC on June 26, 2003 to the aforementioned twelve maps. All topographic and planimetric information on the aforementioned twelve maps remains unchanged between the delivery on March 27,2003 and this revision.

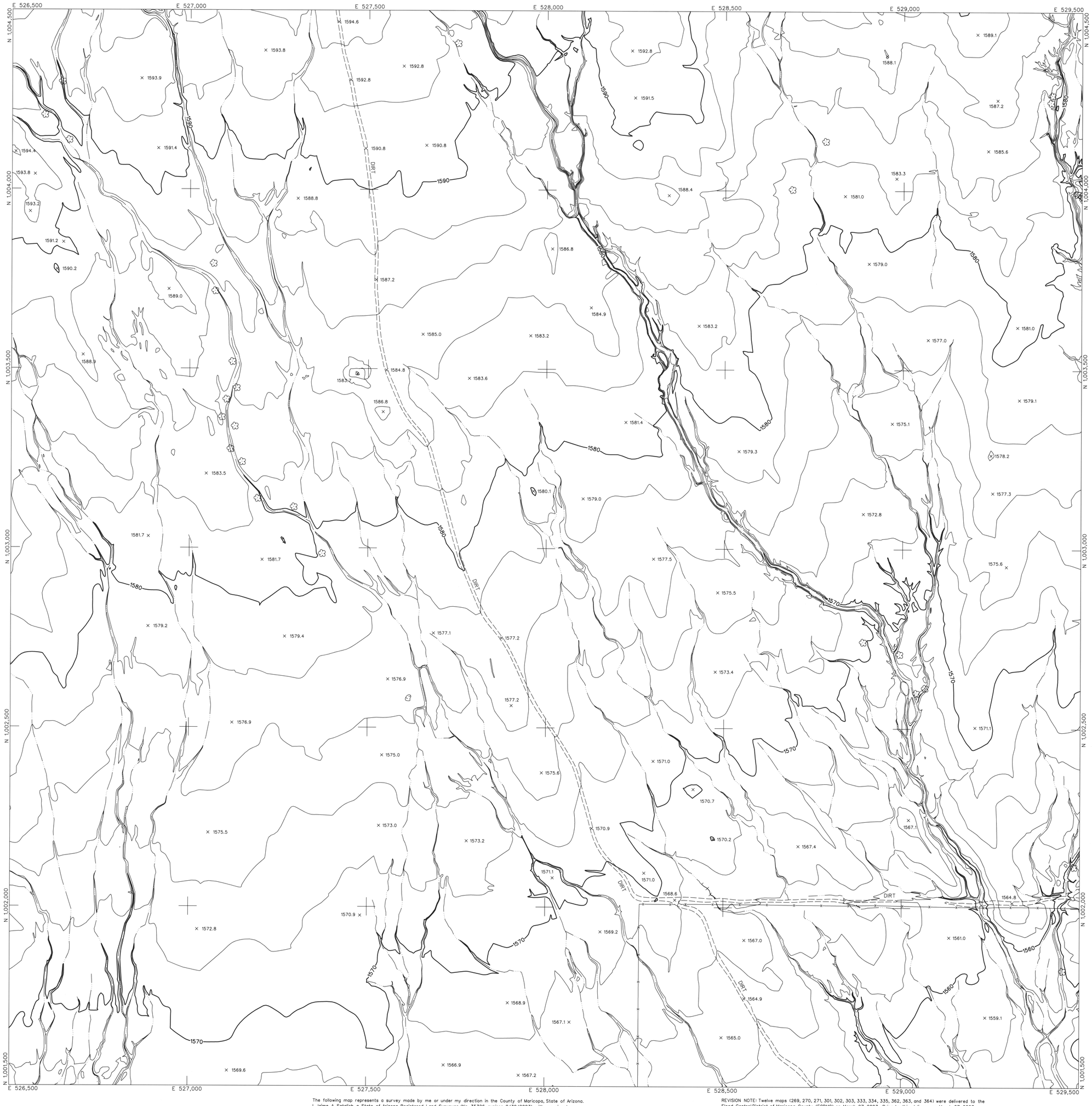

LEGEND

- CONTROL POINT — 8029 / 1393.9
- INDEX CONTOUR — 2066
- INTERMEDIATE CONTOUR
- INDEX CONTOUR DEPRESSION — 2066
- INTERMEDIATE CONTOUR DEPRESSION
- SPOT ELEVATION — × 2067.1
- WATER EDGE LINE — W/L 45.6
- DRAIN / FLOW LINE
- HEADWALL
- CANAL TOP
- CONCRETE DITCH
- MANHOLE COVER
- LIGHT POLE UNDEFINED
- POLE
- POWER POLE UNDEFINED
- VISIBLE PIPELINE — PIPE
- TRANSMISSION TOWER
- GUARDRAIL
- UNDEFINED RETAINING WALL
- RETAINING WALL W/ WALL
- UNDEFINED WALL
- UNDEFINED FENCE
- TREELINE
- BRUSHLINE
- TREE

ROADS & DRIVEWAYS

- ASPHALT — ASPH
- CONCRETE — CONC
- DIRT — DIRT
- TRAIL — TRAIL
- CONCRETE CURB
- ASPHALT PARKING
- CONCRETE SIDEWALK/WALKWAY
- CONCRETE LIMIT LINE
- BRIDGE
- BUILDING
- STORAGE TANK — TANK
- STEEL STRUCTURE
- BILLBOARD
- COMMERCIAL SIGN

NOTES:

VERTICAL DATUM: NAVD 88
HORIZONTAL DATUM: NAD 83 (1992.0 EPOCH)
COORDINATE SYSTEM: ARIZONA COORDINATE SYSTEM, 1983, CENTRAL ZONE
UNIT OF MEASUREMENT: INTERNATIONAL FEET

DATES OF PHOTOGRAPHY:
APRIL 1, 18 & 19, 2002
SCALE OF PHOTOGRAPHY: 1"=600'

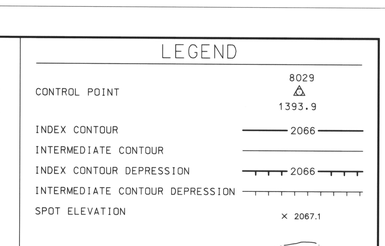

GENERAL VICINITY MAP

100′ 0′ 100′ 200′
SCALE: 1"= 100 FEET
CONTOUR INTERVAL: 2 FEET

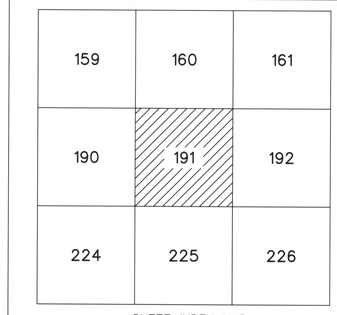

SHEET INDEX MAP
NOTE: 200 SERIES PREFIX, REFERENCES 1"=200' SCALE MAP SHEETS

NO.	REVISION	BY	DATE
2			
1	See Revision Note	JAS	08/06/03

FLOOD CONTROL DISTRICT OF MARICOPA COUNTY

WITTMANN ADMP
2′ CONTOURS

The following map represents a survey made by me or under my direction in the County of Maricopa, State of Arizona. I, Jaime A. Satalich, a State of Arizona Registered Land Surveyor (No. 35326, expires 9/30/2003), with my signature and seal affixed below, hereby certify to the Flood Control District of Maricopa County, Arizona, that the information shown hereon complies with the American Society of Photogrammetry and Remote Sensing standards for two-foot contour interval mapping.

"Certification" when used in the context of this document only constitutes an expression of professional opinion regarding those facts or findings which are the subject of the certification, and does not consittute a warranty or guarantee, either expressed or implied.

REVISION NOTE: Twelve maps (269, 270, 271, 301, 302, 303, 333, 334, 335, 362, 363, and 364) were delivered to the Flood Control District of Maricopa County (FCDMC) on March 27, 2003. Prior to this delivery on March 27, 2003, the aforementioned twelve maps were thoroughly reviewed and subsequently accepted as a final deliverable by FCDMC. On June 26, 2003, FCDMC desired that changes be made to the aforementioned twelve maps with regards to the cover sheet, standard sheet layout, marginal information, and some cartographic elements. This revision reflects those changes requested by FCDMC on June 26, 2003 to the aforementioned twelve maps. All topographic and planimetric information on the aforementioned twelve maps remains unchanged between the delivery on March 27,2003 and this revision.

REGISTERED LAND SURVEYOR — 35326 — JAIME A. SATALICH — Expires 9/30/03 — ARIZONA U.S.A.

STEWART GEO TECHNOLOGIES
17361 Armstrong Avenue
Irvine, California 92614-5721
TEL: (949)756-4100 FAX: (949)756-4101
SGT Project No. 02-820

	BY	DATE
DESIGN	–	–
DESIGN CHK.	–	–
PLANS	–	–
PLANS CHK.	–	–

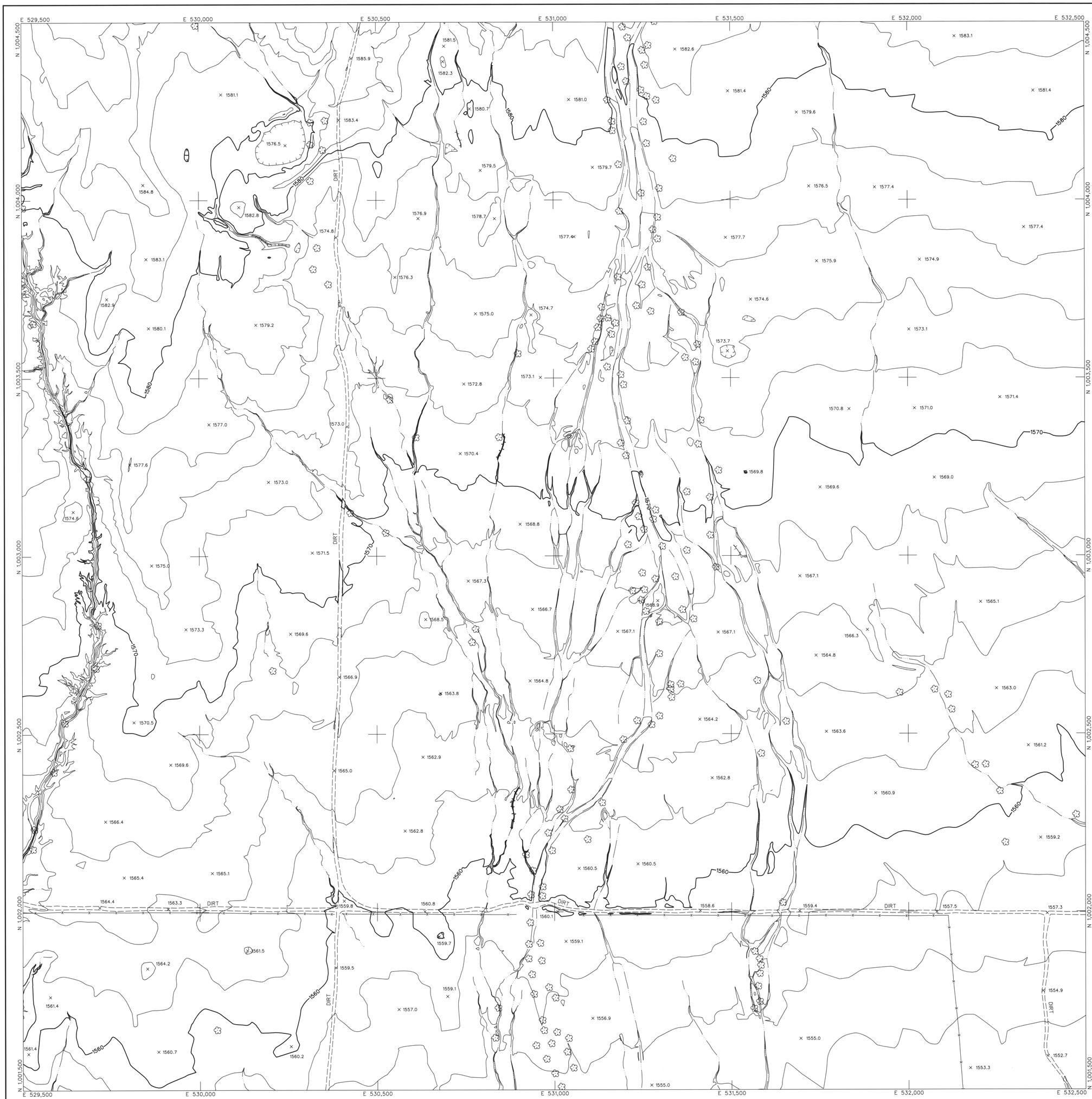

LEGEND

- CONTROL POINT — 8029 / 1393.9
- INDEX CONTOUR — 2066
- INTERMEDIATE CONTOUR
- INDEX CONTOUR DEPRESSION — 2066
- INTERMEDIATE CONTOUR DEPRESSION
- SPOT ELEVATION — × 2067.1
- WATER EDGE LINE — W/L 45.6
- DRAIN / FLOW LINE
- HEADWALL
- CANAL TOP
- CONCRETE DITCH
- MANHOLE COVER
- LIGHT POLE UNDEFINED
- POLE
- POWER POLE UNDEFINED
- VISIBLE PIPELINE — PIPE
- TRANSMISSION TOWER
- GUARDRAIL
- UNDEFINED RETAINING WALL
- RETAINING WALL W/ WALL
- UNDEFINED WALL
- UNDEFINED FENCE
- TREELINE
- BRUSHLINE
- TREE

ROADS & DRIVEWAYS

- ASPHALT — ASPH
- CONCRETE — CONC
- DIRT — DIRT
- TRAIL — TRAIL
- CONCRETE CURB
- ASPHALT PARKING
- CONCRETE SIDEWALK/WALKWAY
- CONCRETE LIMIT LINE
- BRIDGE
- BUILDING
- STORAGE TANK — TANK
- STEEL STRUCTURE
- BILLBOARD
- COMMERCIAL SIGN

NOTES:

VERTICAL DATUM: NAVD 88
HORIZONTAL DATUM: NAD 83 (1992.0 EPOCH)
COORDINATE SYSTEM: ARIZONA COORDINATE SYSTEM, 1983, CENTRAL ZONE
UNIT OF MEASUREMENT: INTERNATIONAL FEET

DATES OF PHOTOGRAPHY:
APRIL 1, 18 & 19, 2002
SCALE OF PHOTOGRAPHY: 1"=600'



GENERAL VICINITY MAP

100′ 0′ 100′ 200′
SCALE: 1"= 100 FEET
CONTOUR INTERVAL: 2 FEET

160	161	162
191	192	193
225	226	227

SHEET INDEX MAP
NOTE: 200 SERIES PREFIX, REFERENCES 1"=200' SCALE MAP SHEETS

NO.	REVISION	BY	DATE
2			
1	See Revision Note	JAS	08/06/03

FLOOD CONTROL DISTRICT OF MARICOPA COUNTY

WITTMANN ADMP
2′ CONTOURS

STEWART GEO TECHNOLOGIES
17361 Armstrong Avenue
Irvine, California 92614-5721
TEL: (949)784-4100 FAX: (949)784-4101
SGT Project No. 02-820

	BY	DATE
DESIGN	–	–
DESIGN CHK.	–	–
PLANS	–	–
PLANS CHK.	–	–

REGISTERED LAND SURVEYOR — 35326 — JAIME A. SATALICH — ARIZONA U.S.A.

SHEET 192 OF 565

The following map represents a survey made by me or under my direction in the County of Maricopa, State of Arizona. I, Jaime A. Satalich, a State of Arizona Registered Land Surveyor (No. 35326, expires 9/30/2003), with my signature and seal affixed below, hereby certify to the Flood Control District of Maricopa County, Arizona, that the information shown hereon complies with the American Society of Photogrammetry and Remote Sensing standards for two-foot contour interval mapping.

"Certification" when used in the context of this document only constitutes an expression of professional opinion regarding those facts or findings which are the subject of the certification, and does not consittute a warranty or guarantee, either expressed or implied.

REVISION NOTE: Twelve maps (269, 270, 271, 301, 302, 303, 333, 334, 335, 362, 363, and 364) were delivered to the Flood Control District of Maricopa County (FCDMC) on March 27, 2003. Prior to this delivery on March 27, 2003, the aforementioned twelve maps were thoroughly reviewed and subsequently accepted as a final deliverable by FCDMC. On June 26, 2003, FCDMC desired that changes be made to the aforementioned twelve maps with regards to the cover sheet, standard sheet layout, marginal information, and some cartographic elements. This revision reflects those changes requested by FCDMC on June 26, 2003 to the aforementioned twelve maps. All topographic and planimetric information on the aforementioned twelve maps remains unchanged between the delivery on March 27,2003 and this revision.

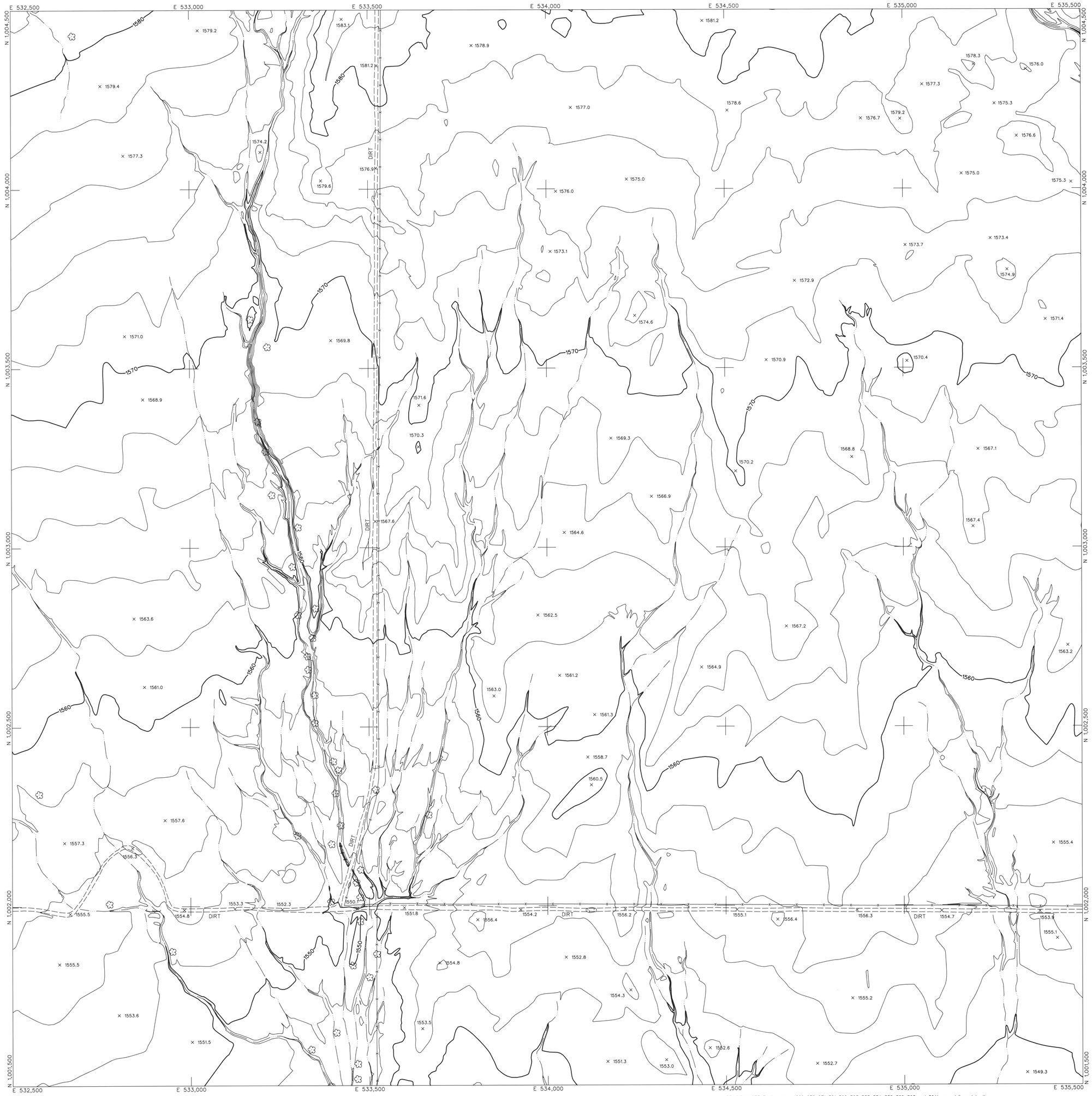

LEGEND

CONTROL POINT 8029 / 1393.9
INDEX CONTOUR 2066
INTERMEDIATE CONTOUR
INDEX CONTOUR DEPRESSION 2066
INTERMEDIATE CONTOUR DEPRESSION
SPOT ELEVATION × 2067.1
WATER EDGE LINE W/L 45.6
DRAIN / FLOW LINE
HEADWALL
CANAL TOP
CONCRETE DITCH
MANHOLE COVER
LIGHT POLE UNDEFINED
POLE
POWER POLE UNDEFINED
VISIBLE PIPELINE PIPE
TRANSMISSION TOWER
GUARDRAIL
UNDEFINED RETAINING WALL
RETAINING WALL W/ WALL
UNDEFINED WALL
UNDEFINED FENCE
TREELINE
BRUSHLINE
TREE

ROADS & DRIVEWAYS

ASPHALT ASPH
CONCRETE CONC
DIRT DIRT
TRAIL TRAIL
CONCRETE CURB
ASPHALT PARKING
CONCRETE SIDEWALK/WALKWAY
CONCRETE LIMIT LINE
BRIDGE
BUILDING
STORAGE TANK TANK
STEEL STRUCTURE
BILLBOARD
COMMERCIAL SIGN

NOTES:

VERTICAL DATUM: NAVD 88
HORIZONTAL DATUM: NAD 83 (1992.0 EPOCH)
COORDINATE SYSTEM: ARIZONA COORDINATE SYSTEM, 1983, CENTRAL ZONE
UNIT OF MEASUREMENT: INTERNATIONAL FEET

DATES OF PHOTOGRAPHY:
APRIL 1, 18 & 19, 2002
SCALE OF PHOTOGRAPHY: 1"=600'

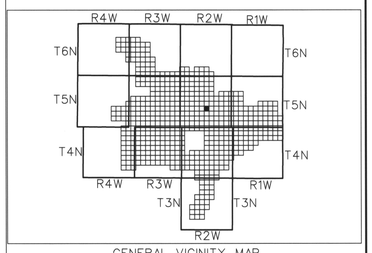

GENERAL VICINITY MAP

100′ 0′ 100′ 200′
SCALE: 1"= 100 FEET
CONTOUR INTERVAL: 2 FEET

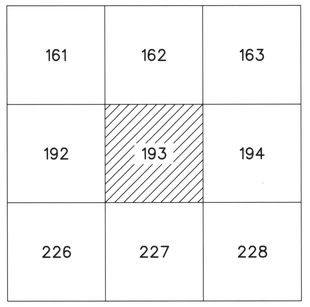

SHEET INDEX MAP
NOTE: 200 SERIES PREFIX, REFERENCES 1"=200' SCALE MAP SHEETS

NO.	REVISION	BY	DATE
2			
1	See Revision Note	JAS	08/06/03

FLOOD CONTROL DISTRICT OF MARICOPA COUNTY

WITTMANN ADMP
2′ CONTOURS

STEWART GEO TECHNOLOGIES
17361 Armstrong Avenue
Irvine, California 92614-5721
TEL: (949)784-4100 FAX: (949)784-4101
SGT Project No. 02-820

	BY	DATE
DESIGN	–	–
DESIGN CHK.	–	–
PLANS	–	–
PLANS CHK.	–	–

REGISTERED LAND SURVEYOR 35326 JAIME A. SATALICH 9/30/03 ARIZONA U.S.A.

SHEET 193 OF 565

The following map represents a survey made by me or under my direction in the County of Maricopa, State of Arizona.
I, Jaime A. Satalich, a State of Arizona Registered Land Surveyor (No. 35326, expires 9/30/2003), with my signature and seal affixed below, hereby certify to the Flood Control District of Maricopa County, Arizona, that the information shown hereon complies with the American Society of Photogrammetry and Remote Sensing standards for two-foot contour interval mapping.

"Certification" when used in the context of this document only constitutes an expression of professional opinion regarding those facts or findings which are the subject of the certification, and does not consittute a warranty or guarantee, either expressed or implied.

REVISION NOTE: Twelve maps (269, 270, 271, 301, 302, 303, 333, 334, 335, 362, 363, and 364) were delivered to the Flood Control District of Maricopa County (FCDMC) on March 27, 2003. Prior to this delivery on March 27, 2003, the aforementioned twelve maps were thoroughly reviewed and subsequently accepted as a final deliverable by FCDMC. On June 26, 2003, FCDMC desired that changes be made to the aforementioned twelve maps with regards to the cover sheet, standard sheet layout, marginal information, and some cartographic elements. This revision reflects those changes requested by FCDMC on June 26, 2003 to the aforementioned twelve maps. All topographic and planimetric information on the aforementioned twelve maps remains unchanged between the delivery on March 27,2003 and this revision.

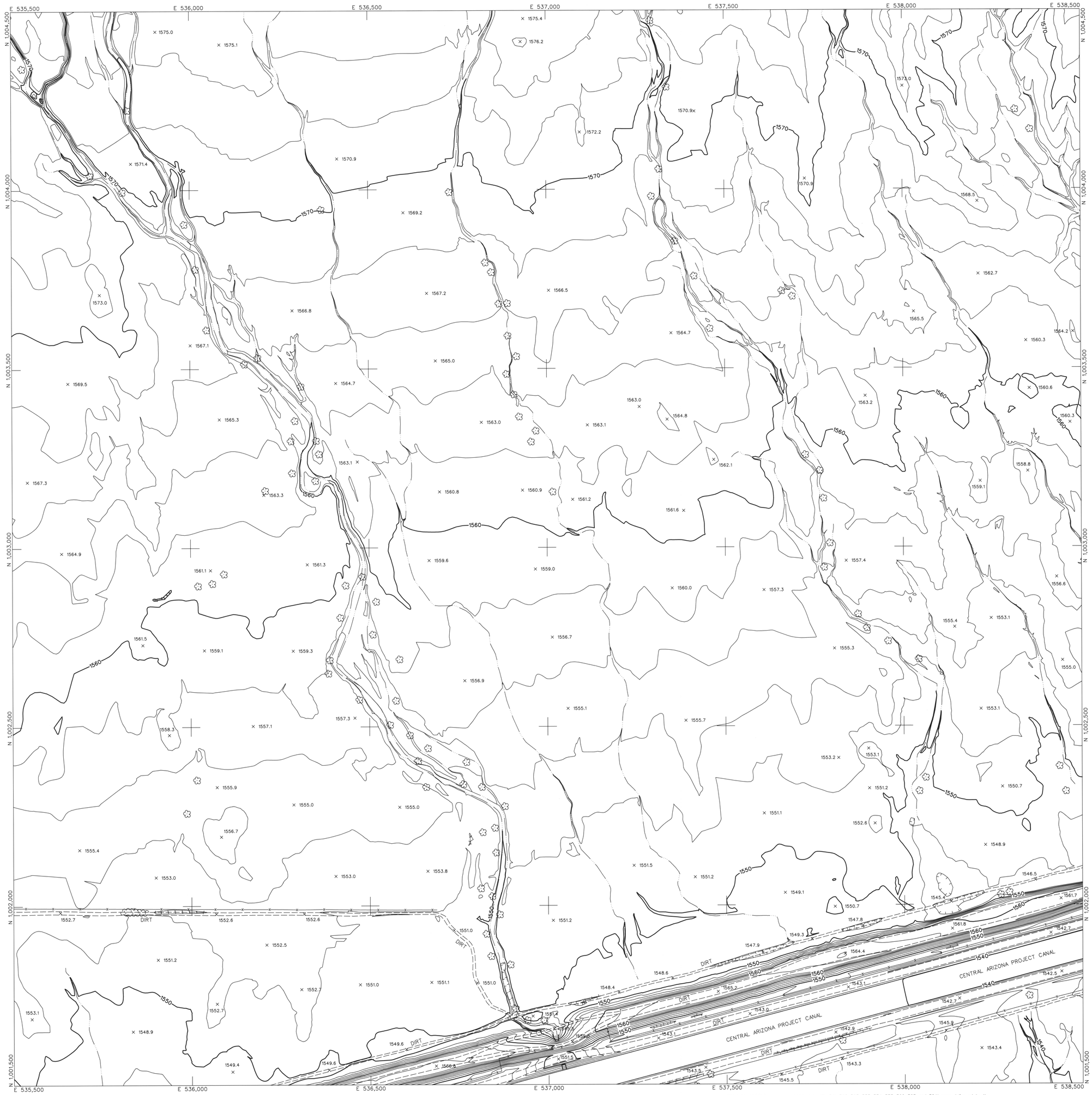

LEGEND

- CONTROL POINT — 8029 / 1393.9
- INDEX CONTOUR — 2066
- INTERMEDIATE CONTOUR
- INDEX CONTOUR DEPRESSION — 2066
- INTERMEDIATE CONTOUR DEPRESSION
- SPOT ELEVATION — × 2067.1
- WATER EDGE LINE — W/L 45.6
- DRAIN / FLOW LINE
- HEADWALL
- CANAL TOP
- CONCRETE DITCH
- MANHOLE COVER
- LIGHT POLE UNDEFINED
- POLE
- POWER POLE UNDEFINED
- VISIBLE PIPELINE — PIPE
- TRANSMISSION TOWER
- GUARDRAIL
- UNDEFINED RETAINING WALL
- RETAINING WALL W/ WALL
- UNDEFINED WALL
- UNDEFINED FENCE
- TREELINE
- BRUSHLINE
- TREE

ROADS & DRIVEWAYS

- ASPHALT — ASPH
- CONCRETE — CONC
- DIRT — DIRT
- TRAIL — TRAIL
- CONCRETE CURB
- ASPHALT PARKING
- CONCRETE SIDEWALK/WALKWAY
- CONCRETE LIMIT LINE
- BRIDGE
- BUILDING
- STORAGE TANK — TANK
- STEEL STRUCTURE
- BILLBOARD
- COMMERCIAL SIGN

NOTES:

VERTICAL DATUM: NAVD 88
HORIZONTAL DATUM: NAD 83 (1992.0 EPOCH)
COORDINATE SYSTEM: ARIZONA COORDINATE SYSTEM, 1983, CENTRAL ZONE
UNIT OF MEASUREMENT: INTERNATIONAL FEET

DATES OF PHOTOGRAPHY:
APRIL 1, 18 & 19, 2002
SCALE OF PHOTOGRAPHY: 1"=600'



GENERAL VICINITY MAP

100' 0' 100' 200'
SCALE: 1"= 100 FEET
CONTOUR INTERVAL: 2 FEET

162	163	164
193	194	195
227	228	229

SHEET INDEX MAP
NOTE: 200 SERIES PREFIX, REFERENCES 1"=200' SCALE MAP SHEETS

NO.	REVISION	BY	DATE
2			
1	See Revision Note	JAS	08/06/03

FLOOD CONTROL DISTRICT OF MARICOPA COUNTY

WITTMANN ADMP
2' CONTOURS

STEWART GEO TECHNOLOGIES
17361 Armstrong Avenue
Irvine, California 92614-5721
TEL: (949)794-4100 FAX: (949)794-4101
SGT Project No. 02-820

	BY	DATE
DESIGN	--	--
DESIGN CHK.	--	--
PLANS	--	--
PLANS CHK.	--	--

REGISTERED LAND SURVEYOR — 35326 — JAIME A. SATALICH — ARIZONA U.S.A.

SHEET 194 OF 565

The following map represents a survey made by me or under my direction in the County of Maricopa, State of Arizona. I, Jaime A. Satalich, a State of Arizona Registered Land Surveyor (No. 35326, expires 9/30/2003), with my signature and seal affixed below, hereby certify to the Flood Control District of Maricopa County, Arizona, that the information shown hereon complies with the American Society of Photogrammetry and Remote Sensing standards for two-foot contour interval mapping.

"Certification" when used in the context of this document only constitutes an expression of professional opinion regarding those facts or findings which are the subject of the certification, and does not consitute a warranty or guarantee, either expressed or implied.

REVISION NOTE: Twelve maps (269, 270, 271, 301, 302, 303, 333, 334, 335, 362, 363, and 364) were delivered to the Flood Control District of Maricopa County (FCDMC) on March 27, 2003. Prior to this delivery on March 27, 2003, the aforementioned twelve maps were thoroughly reviewed and subsequently accepted as a final deliverable by FCDMC. On June 26, 2003, FCDMC desired that changes be made to the aforementioned twelve maps with regards to the cover sheet, standard sheet layout, marginal information, and some cartographic elements. This revision reflects those changes requested by FCDMC on June 26, 2003 to the aforementioned twelve maps. All topographic and planimetric information on the aforementioned twelve maps remains unchanged between the delivery on March 27,2003 and this revision.

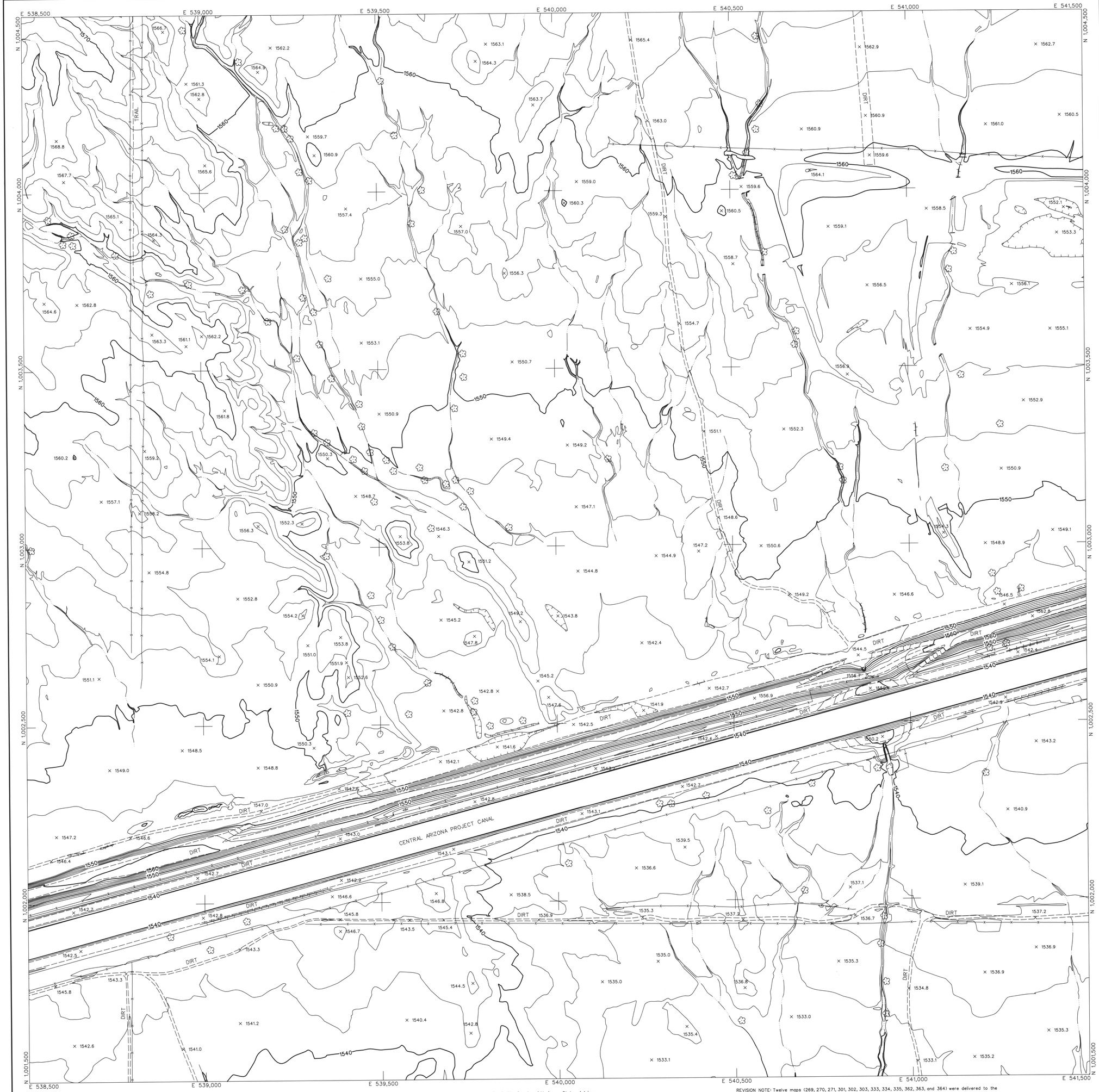

LEGEND

CONTROL POINT 8029 △ 1393.9

INDEX CONTOUR 2066

INTERMEDIATE CONTOUR

INDEX CONTOUR DEPRESSION 2066

INTERMEDIATE CONTOUR DEPRESSION

SPOT ELEVATION × 2067.1

WATER EDGE LINE W/L 45.6

DRAIN / FLOW LINE

HEADWALL

CANAL TOP

CONCRETE DITCH

MANHOLE COVER ⊙ LIGHT POLE UNDEFINED ☼

POLE ○ POWER POLE UNDEFINED ●

VISIBLE PIPELINE PIPE

TRANSMISSION TOWER

GUARDRAIL

UNDEFINED RETAINING WALL

RETAINING WALL W/ WALL

UNDEFINED WALL

UNDEFINED FENCE

TREELINE BRUSHLINE

TREE

ROADS & DRIVEWAYS

ASPHALT ASPH

CONCRETE CONC

DIRT DIRT

TRAIL TRAIL

CONCRETE CURB

ASPHALT PARKING

CONCRETE SIDEWALK/WALKWAY

CONCRETE LIMIT LINE

BRIDGE

BUILDING

STORAGE TANK TANK

STEEL STRUCTURE

BILLBOARD

COMMERCIAL SIGN

NOTES:

VERTICAL DATUM: NAVD 88
HORIZONTAL DATUM: NAD 83 (1992.0 EPOCH)
COORDINATE SYSTEM: ARIZONA COORDINATE SYSTEM, 1983, CENTRAL ZONE
UNIT OF MEASUREMENT: INTERNATIONAL FEET

DATES OF PHOTOGRAPHY:
APRIL 1, 18 & 19, 2002
SCALE OF PHOTOGRAPHY: 1"=600'

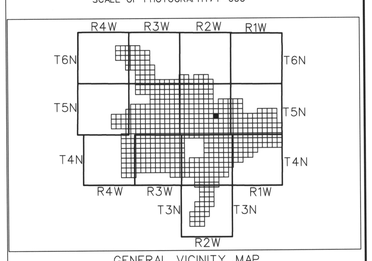

GENERAL VICINITY MAP

N

100′ 0′ 100′ 200′

SCALE: 1"= 100 FEET
CONTOUR INTERVAL: 2 FEET

163	164	165
194	195	196
228	229	230

SHEET INDEX MAP
NOTE: 200 SERIES PREFIX, REFERENCES 1"=200' SCALE MAP SHEETS

NO.	REVISION	BY	DATE
2			
1	See Revision Note	JAS	08/06/03

FLOOD CONTROL DISTRICT OF MARICOPA COUNTY

WITTMANN ADMP
2′ CONTOURS

STEWART GEO TECHNOLOGIES
17301 Armstrong Avenue
Irvine, California 92614-5721
TEL: (949)784-4100 FAX: (949)784-4101
SGT Project No. 02-020

REGISTERED LAND SURVEYOR
35326
JAIME A. SATALICH
ARIZONA U.S.A.

	BY	DATE
DESIGN	–	–
DESIGN CHK.	–	–
PLANS	–	–
PLANS CHK.	–	–

SHEET 195 OF 565

The following map represents a survey made by me or under my direction in the County of Maricopa, State of Arizona. I, Jaime A. Satalich, a State of Arizona Registered Land Surveyor (No. 35326, expires 9/30/2003), with my signature and seal affixed below, hereby certify to the Flood Control District of Maricopa County, Arizona, that the information shown hereon complies with the American Society of Photogrammetry and Remote Sensing standards for two-foot contour interval mapping.

"Certification" when used in the context of this document only constitutes an expression of professional opinion regarding those facts or findings which are the subject of the certification, and does not constitute a warranty or guarantee, either expressed or implied.

REVISION NOTE: Twelve maps (269, 270, 271, 301, 302, 303, 333, 334, 335, 362, 363, and 364) were delivered to the Flood Control District of Maricopa County (FCDMC) on March 27, 2003. Prior to this delivery on March 27, 2003, the aforementioned twelve maps were thoroughly reviewed and subsequently accepted as a final deliverable by FCDMC. On June 26, 2003, FCDMC desired that changes be made to the aforementioned twelve maps with regards to the cover sheet, standard sheet layout, marginal information, and some cartographic elements. This revision reflects those changes requested by FCDMC on June 26, 2003 to the aforementioned twelve maps. All topographic and planimetric information on the aforementioned twelve maps remains unchanged between the delivery on March 27,2003 and this revision.

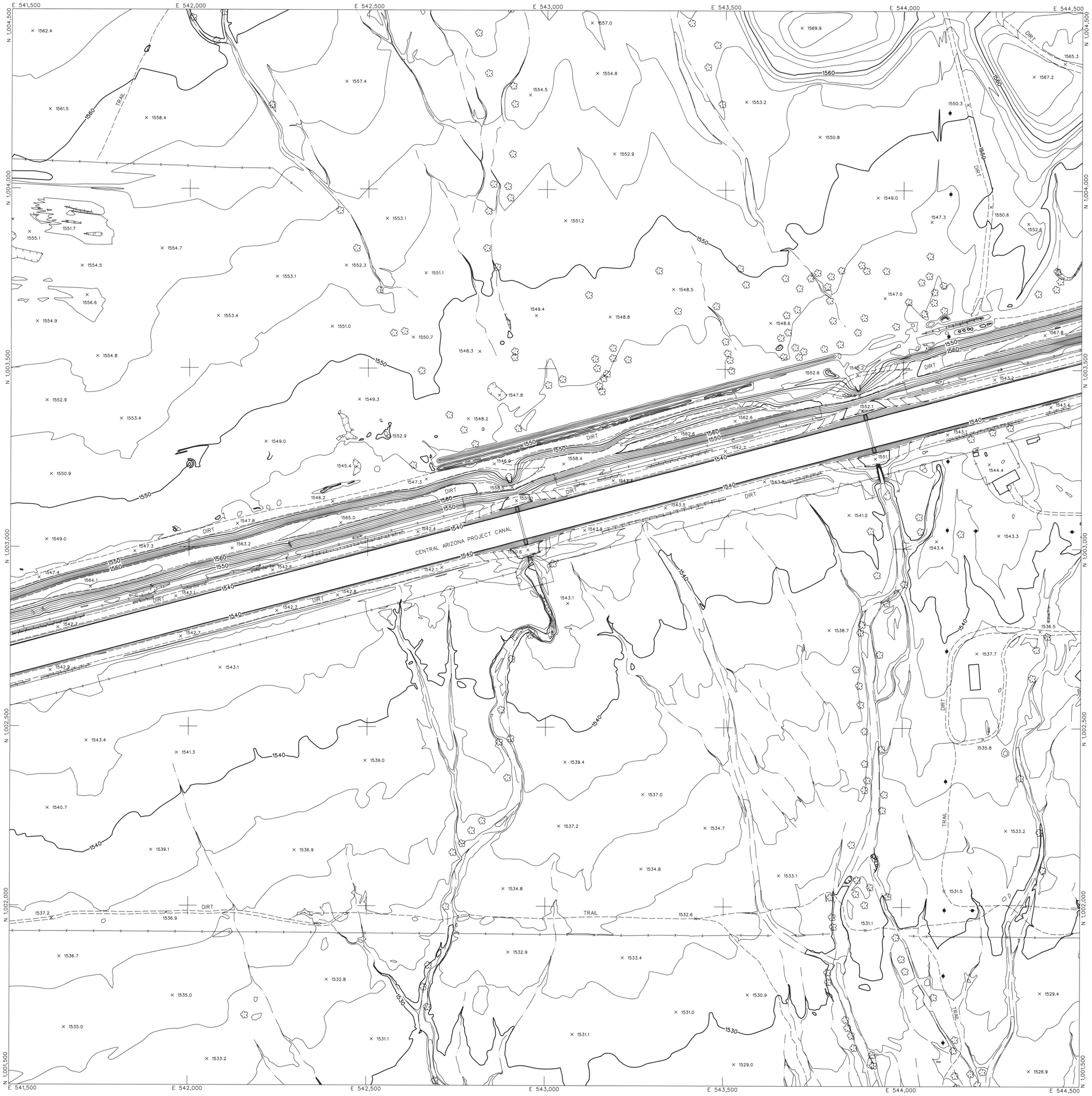

LEGEND

- CONTROL POINT 8029 / 1393.9
- INDEX CONTOUR 2066
- INTERMEDIATE CONTOUR
- INDEX CONTOUR DEPRESSION 2066
- INTERMEDIATE CONTOUR DEPRESSION
- SPOT ELEVATION × 2067.1
- WATER EDGE LINE W/L 45.6
- DRAIN / FLOW LINE
- HEADWALL
- CANAL TOP
- CONCRETE DITCH
- MANHOLE COVER
- LIGHT POLE UNDEFINED
- POLE
- POWER POLE UNDEFINED
- VISIBLE PIPELINE PIPE
- TRANSMISSION TOWER
- GUARDRAIL
- UNDEFINED RETAINING WALL
- RETAINING WALL W/ WALL
- UNDEFINED WALL
- UNDEFINED FENCE
- TREELINE
- BRUSHLINE
- TREE

ROADS & DRIVEWAYS

- ASPHALT ASPH
- CONCRETE CONC
- DIRT DIRT
- TRAIL TRAIL
- CONCRETE CURB
- ASPHALT PARKING
- CONCRETE SIDEWALK/WALKWAY
- CONCRETE LIMIT LINE
- BRIDGE
- BUILDING
- STORAGE TANK TANK
- STEEL STRUCTURE
- BILLBOARD
- COMMERCIAL SIGN

NOTES:

VERTICAL DATUM: NAVD 88
HORIZONTAL DATUM: NAD 83 (1992.0 EPOCH)
COORDINATE SYSTEM: ARIZONA COORDINATE SYSTEM, 1983, CENTRAL ZONE
UNIT OF MEASUREMENT: INTERNATIONAL FEET

DATES OF PHOTOGRAPHY: APRIL 1, 18 & 19, 2002
SCALE OF PHOTOGRAPHY: 1"=600'

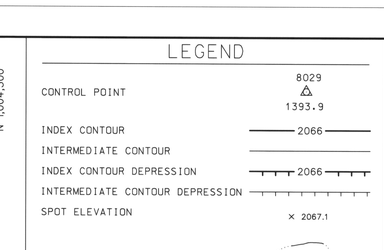

GENERAL VICINITY MAP

100′ 0′ 100′ 200′
SCALE: 1"= 100 FEET
CONTOUR INTERVAL: 2 FEET

164	165	166
195	196	197
229	230	231

SHEET INDEX MAP
NOTE: 200 SERIES PREFIX, REFERENCES 1"=200' SCALE MAP SHEETS

NO.	REVISION	BY	DATE
2			
1	See Revision Note	JAS	08/06/03

FLOOD CONTROL DISTRICT OF MARICOPA COUNTY

WITTMANN ADMP
2′ CONTOURS

The following map represents a survey made by me or under my direction in the County of Maricopa, State of Arizona. I, Jaime A. Satalich, a State of Arizona Registered Land Surveyor (No. 35326, expires 9/30/2003), with my signature and seal affixed below, hereby certify to the Flood Control District of Maricopa County, Arizona, that the information shown hereon complies with the American Society of Photogrammetry and Remote Sensing standards for two-foot contour interval mapping.

"Certification" when used in the context of this document only constitutes an expression of professional opinion regarding those facts or findings which are the subject of the certification, and does not consitute a warranty or guarantee, either expressed or implied.

REVISION NOTE: Twelve maps (269, 270, 271, 301, 302, 303, 333, 334, 335, 362, 363, and 364) were delivered to the Flood Control District of Maricopa County (FCDMC) on March 27, 2003. Prior to this delivery on March 27, 2003, the aforementioned twelve maps were thoroughly reviewed and subsequently accepted as a final deliverable by FCDMC. On June 26, 2003, FCDMC desired that changes be made to the aforementioned twelve maps with regards to the cover sheet, standard sheet layout, marginal information, and some cartographic elements. This revision reflects those changes requested by FCDMC on June 26, 2003 to the aforementioned twelve maps. All topographic and planimetric information on the aforementioned twelve maps remains unchanged between the delivery on March 27,2003 and this revision.

REGISTERED LAND SURVEYOR
35326
JAIME A. SATALICH
9/30/2003
ARIZONA U.S.A.

STEWART GEO TECHNOLOGIES
17361 Armstrong Avenue
Irvine, California 92614-5721
TEL: (949)784-4100 FAX: (949)784-4101
SGT Project No. 02-820

	BY	DATE
DESIGN	–	–
DESIGN CHK.	–	–
PLANS	–	–
PLANS CHK.	–	–

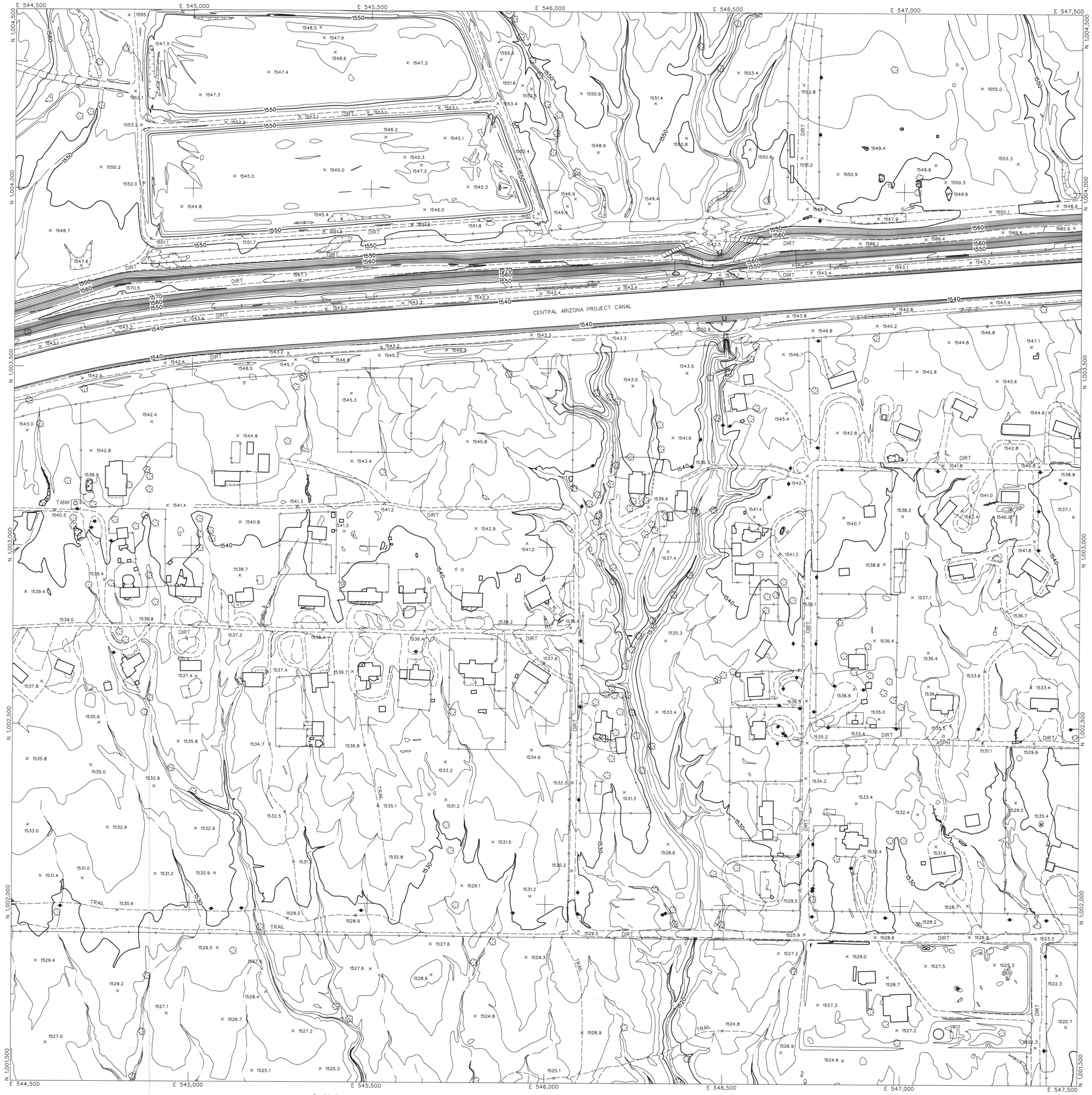

LEGEND

- CONTROL POINT — 8029 / 1393.9
- INDEX CONTOUR — 2066
- INTERMEDIATE CONTOUR
- INDEX CONTOUR DEPRESSION — 2066
- INTERMEDIATE CONTOUR DEPRESSION
- SPOT ELEVATION — × 2067.1
- WATER EDGE LINE — W/L 45.6
- DRAIN / FLOW LINE
- HEADWALL
- CANAL TOP
- CONCRETE DITCH
- MANHOLE COVER
- LIGHT POLE UNDEFINED
- POLE
- POWER POLE UNDEFINED
- VISIBLE PIPELINE — PIPE
- TRANSMISSION TOWER
- GUARDRAIL
- UNDEFINED RETAINING WALL
- RETAINING WALL W/ WALL
- UNDEFINED WALL
- UNDEFINED FENCE
- TREELINE
- BRUSHLINE
- TREE

ROADS & DRIVEWAYS

- ASPHALT — ASPH
- CONCRETE — CONC
- DIRT — DIRT
- TRAIL — TRAIL
- CONCRETE CURB
- ASPHALT PARKING
- CONCRETE SIDEWALK/WALKWAY
- CONCRETE LIMIT LINE
- BRIDGE
- BUILDING
- STORAGE TANK — TANK
- STEEL STRUCTURE
- BILLBOARD
- COMMERCIAL SIGN

NOTES:

VERTICAL DATUM: NAVD 88
HORIZONTAL DATUM: NAD 83 (1992.0 EPOCH)
COORDINATE SYSTEM: ARIZONA COORDINATE SYSTEM, 1983, CENTRAL ZONE
UNIT OF MEASUREMENT: INTERNATIONAL FEET

DATES OF PHOTOGRAPHY:
APRIL 1, 18 & 19, 2002
SCALE OF PHOTOGRAPHY: 1"=600'



GENERAL VICINITY MAP

100′ 0′ 100′ 200′
SCALE: 1"= 100 FEET
CONTOUR INTERVAL: 2 FEET

165	166	167
196	197	198
230	231	232

SHEET INDEX MAP
NOTE: 200 SERIES PREFIX, REFERENCES 1"=200' SCALE MAP SHEETS

NO.	REVISION	BY	DATE
2			
1	See Revision Note	JAS	08/06/03

FLOOD CONTROL DISTRICT OF MARICOPA COUNTY

WITTMANN ADMP
2′ CONTOURS

STEWART GEO TECHNOLOGIES
17361 Armstrong Avenue
Irvine, California 92614-5721
TEL: (949)784-4100 FAX: (949)784-4101
SGT Project No. 02-820

REGISTERED LAND SURVEYOR
35326
JAIME A. SATALICH
ARIZONA U.S.A.

	BY	DATE
DESIGN	--	--
DESIGN CHK.	--	--
PLANS	--	--
PLANS CHK.	--	--

SHEET 197 OF 565

The following map represents a survey made by me or under my direction in the County of Maricopa, State of Arizona. I, Jaime A. Satalich, a State of Arizona Registered Land Surveyor (No. 35326, expires 9/30/2003), with my signature and seal affixed below, hereby certify to the Flood Control District of Maricopa County, Arizona, that the information shown hereon complies with the American Society of Photogrammetry and Remote Sensing standards for two-foot contour interval mapping.

"Certification" when used in the context of this document only constitutes an expression of professional opinion regarding those facts or findings which are the subject of the certification, and does not consitute a warranty or guarantee, either expressed or implied.

REVISION NOTE: Twelve maps (269, 270, 271, 301, 302, 303, 333, 334, 335, 362, 363, and 364) were delivered to the Flood Control District of Maricopa County (FCDMC) on March 27, 2003. Prior to this delivery on March 27, 2003, the aforementioned twelve maps were thoroughly reviewed and subsequently accepted as a final deliverable by FCDMC. On June 26, 2003, FCDMC desired that changes be made to the aforementioned twelve maps with regards to the cover sheet, standard sheet layout, marginal information, and some cartographic elements. This revision reflects those changes requested by FCDMC on June 26, 2003 to the aforementioned twelve maps. All topographic and planimetric information on the aforementioned twelve maps remains unchanged between the delivery on March 27,2003 and this revision.

LEGEND

- CONTROL POINT — 8029 / 1393.9
- INDEX CONTOUR — 2066
- INTERMEDIATE CONTOUR
- INDEX CONTOUR DEPRESSION — 2066
- INTERMEDIATE CONTOUR DEPRESSION
- SPOT ELEVATION — × 2067.1
- WATER EDGE LINE — W/L 45.6
- DRAIN / FLOW LINE
- HEADWALL
- CANAL TOP
- CONCRETE DITCH
- MANHOLE COVER
- LIGHT POLE UNDEFINED
- POLE
- POWER POLE UNDEFINED
- VISIBLE PIPELINE — PIPE
- TRANSMISSION TOWER
- GUARDRAIL
- UNDEFINED RETAINING WALL
- RETAINING WALL W/ WALL
- UNDEFINED WALL
- UNDEFINED FENCE
- TREELINE
- BRUSHLINE
- TREE

ROADS & DRIVEWAYS

- ASPHALT — ASPH
- CONCRETE — CONC
- DIRT — DIRT
- TRAIL — TRAIL
- CONCRETE CURB
- ASPHALT PARKING
- CONCRETE SIDEWALK/WALKWAY
- CONCRETE LIMIT LINE
- BRIDGE
- BUILDING
- STORAGE TANK — TANK
- STEEL STRUCTURE
- BILLBOARD
- COMMERCIAL SIGN

NOTES:

VERTICAL DATUM: NAVD 88
HORIZONTAL DATUM: NAD 83 (1992.0 EPOCH)
COORDINATE SYSTEM: ARIZONA COORDINATE SYSTEM, 1983, CENTRAL ZONE
UNIT OF MEASUREMENT: INTERNATIONAL FEET

DATES OF PHOTOGRAPHY:
APRIL 1, 18 & 19, 2002
SCALE OF PHOTOGRAPHY: 1"=600'



GENERAL VICINITY MAP

100' 0' 100' 200'
SCALE: 1"= 100 FEET
CONTOUR INTERVAL: 2 FEET

166	167	168
197	198	199
231	232	233

SHEET INDEX MAP
NOTE: 200 SERIES PREFIX, REFERENCES 1"=200' SCALE MAP SHEETS

NO.	REVISION	BY	DATE
2			
1	See Revision Note	JAS	08/06/03

FLOOD CONTROL DISTRICT OF MARICOPA COUNTY

WITTMANN ADMP
2' CONTOURS

I CERTIFY THAT I AM A DULY REGISTERED ARIZONA LAND SURVEYOR
35326
JAIME A. SATALICH
9/30/03
ARIZONA U.S.A.

STEWART GEO TECHNOLOGIES
17361 Armstrong Avenue
Irvine, California 92614-5721
TEL: (949)784-4100 FAX: (949)784-4101
SGT Project No. 02-020

	BY	DATE
DESIGN	--	--
DESIGN CHK.	--	--
PLANS	--	--
PLANS CHK.	--	--

SHEET 198 OF 565

The following map represents a survey made by me or under my direction in the County of Maricopa, State of Arizona. I, Jaime A. Satalich, a State of Arizona Registered Land Surveyor (No. 35326, expires 9/30/2003), with my signature and seal affixed below, hereby certify to the Flood Control District of Maricopa County, Arizona, that the information shown hereon complies with the American Society of Photogrammetry and Remote Sensing standards for two-foot contour interval mapping.

"Certification" when used in the context of this document only constitutes an expression of professional opinion regarding those facts or findings which are the subject of the certification, and does not consitute a warranty or guarantee, either expressed or implied.

REVISION NOTE: Twelve maps (269, 270, 271, 301, 302, 303, 333, 334, 335, 362, 363, and 364) were delivered to the Flood Control District of Maricopa County (FCDMC) on March 27, 2003. Prior to this delivery on March 27, 2003, the aforementioned twelve maps were thoroughly reviewed and subsequently accepted as a final deliverable by FCDMC. On June 26, 2003, FCDMC desired that changes be made to the aforementioned twelve maps with regards to the cover sheet, standard sheet layout, marginal information, and some cartographic elements. This revision reflects those changes requested by FCDMC on June 26, 2003 to the aforementioned twelve maps. All topographic and planimetric information on the aforementioned twelve maps remains unchanged between the delivery on March 27,2003 and this revision.

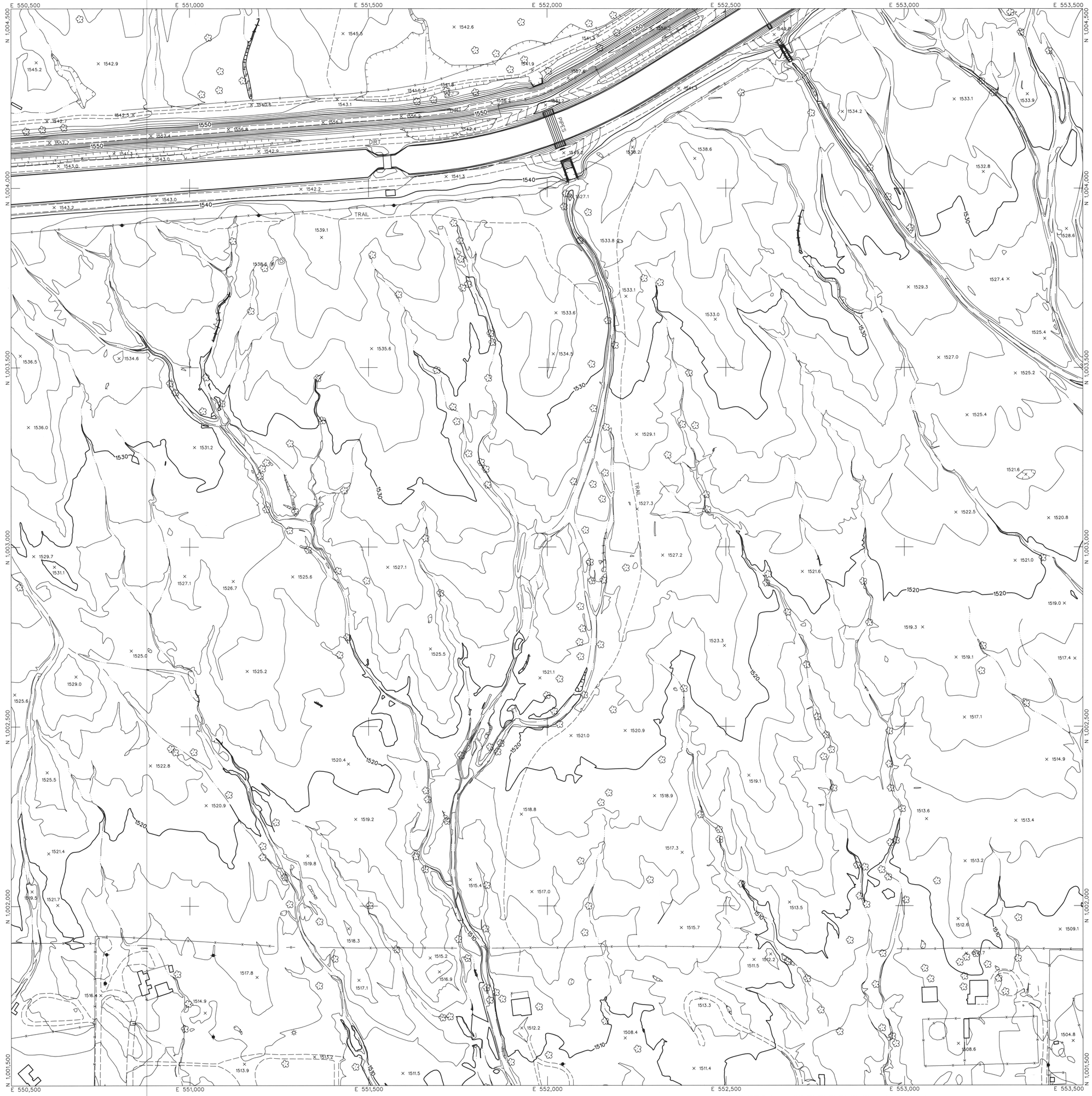

LEGEND

- CONTROL POINT — 8029 / 1393.9
- INDEX CONTOUR — 2066
- INTERMEDIATE CONTOUR
- INDEX CONTOUR DEPRESSION — 2066
- INTERMEDIATE CONTOUR DEPRESSION
- SPOT ELEVATION — × 2067.1
- WATER EDGE LINE — W/L 45.6
- DRAIN / FLOW LINE
- HEADWALL
- CANAL TOP
- CONCRETE DITCH
- MANHOLE COVER
- LIGHT POLE UNDEFINED
- POLE
- POWER POLE UNDEFINED
- VISIBLE PIPELINE — PIPE
- TRANSMISSION TOWER
- GUARDRAIL
- UNDEFINED RETAINING WALL
- RETAINING WALL W/ WALL
- UNDEFINED WALL
- UNDEFINED FENCE
- TREELINE
- BRUSHLINE
- TREE

ROADS & DRIVEWAYS

- ASPHALT — ASPH
- CONCRETE — CONC
- DIRT — DIRT
- TRAIL — TRAIL
- CONCRETE CURB
- ASPHALT PARKING
- CONCRETE SIDEWALK/WALKWAY
- CONCRETE LIMIT LINE
- BRIDGE
- BUILDING
- STORAGE TANK — TANK
- STEEL STRUCTURE
- BILLBOARD
- COMMERCIAL SIGN

NOTES:

VERTICAL DATUM: NAVD 88
HORIZONTAL DATUM: NAD 83 (1992.0 EPOCH)
COORDINATE SYSTEM: ARIZONA COORDINATE SYSTEM, 1983, CENTRAL ZONE
UNIT OF MEASUREMENT: INTERNATIONAL FEET

DATES OF PHOTOGRAPHY:
APRIL 1, 18 & 19, 2002
SCALE OF PHOTOGRAPHY: 1"=600'

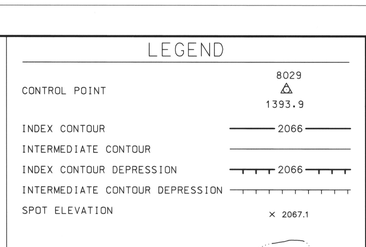

GENERAL VICINITY MAP

100' 0' 100' 200'
SCALE: 1"= 100 FEET
CONTOUR INTERVAL: 2 FEET

167	168	169
198	199	200
232	233	234

SHEET INDEX MAP
NOTE: 200 SERIES PREFIX, REFERENCES 1"-200' SCALE MAP SHEETS

NO.	REVISION	BY	DATE
2			
1	See Revision Note	JAS	08/06/03

FLOOD CONTROL DISTRICT OF MARICOPA COUNTY

WITTMANN ADMP
2' CONTOURS

The following map represents a survey made by me or under my direction in the County of Maricopa, State of Arizona. I, Jaime A. Satalich, a State of Arizona Registered Land Surveyor (No. 35326, expires 9/30/2003), with my signature and seal affixed below, hereby certify to the Flood Control District of Maricopa County, Arizona, that the information shown hereon complies with the American Society of Photogrammetry and Remote Sensing standards for two-foot contour interval mapping.

"Certification" when used in the context of this document only constitutes an expression of professional opinion regarding those facts or findings which are the subject of the certification, and does not consititute a warranty or guarantee, either expressed or implied.

REVISION NOTE: Twelve maps (269, 270, 271, 301, 302, 303, 333, 334, 335, 362, 363, and 364) were delivered to the Flood Control District of Maricopa County (FCDMC) on March 27, 2003. Prior to this delivery on March 27, 2003, the aforementioned twelve maps were thoroughly reviewed and subsequently accepted as a final deliverable by FCDMC. On June 26, 2003, FCDMC desired that changes be made to the aforementioned twelve maps with regards to the cover sheet, standard sheet layout, marginal information, and some cartographic elements. This revision reflects those changes requested by FCDMC on June 26, 2003 to the aforementioned twelve maps. All topographic and planimetric information on the aforementioned twelve maps remains unchanged between the delivery on March 27,2003 and this revision.

REGISTERED LAND SURVEYOR — 35326 — JAIME A. SATALICH — ARIZONA U.S.A.

STEWART GEO TECHNOLOGIES
17301 Armstrong Avenue
Irvine, California 92614-5721
TEL: (949)794-4100 FAX: (949)794-4101
SGT Project No. 02-820

	BY	DATE
DESIGN	–	–
DESIGN CHK.	–	–
PLANS	–	–
PLANS CHK.	–	–

LEGEND

- CONTROL POINT — 8029 / 1393.9
- INDEX CONTOUR — 2066
- INTERMEDIATE CONTOUR
- INDEX CONTOUR DEPRESSION — 2066
- INTERMEDIATE CONTOUR DEPRESSION
- SPOT ELEVATION — × 2067.1
- WATER EDGE LINE — W/L 45.6
- DRAIN / FLOW LINE
- HEADWALL
- CANAL TOP
- CONCRETE DITCH
- MANHOLE COVER
- LIGHT POLE UNDEFINED
- POLE
- POWER POLE UNDEFINED
- VISIBLE PIPELINE — PIPE
- TRANSMISSION TOWER
- GUARDRAIL
- UNDEFINED RETAINING WALL
- RETAINING WALL W/ WALL
- UNDEFINED WALL
- UNDEFINED FENCE
- TREELINE
- BRUSHLINE
- TREE

ROADS & DRIVEWAYS

- ASPHALT — ASPH
- CONCRETE — CONC
- DIRT — DIRT
- TRAIL — TRAIL
- CONCRETE CURB
- ASPHALT PARKING
- CONCRETE SIDEWALK/WALKWAY
- CONCRETE LIMIT LINE
- BRIDGE
- BUILDING
- STORAGE TANK — TANK
- STEEL STRUCTURE
- BILLBOARD
- COMMERCIAL SIGN

NOTES:

VERTICAL DATUM: NAVD 88
HORIZONTAL DATUM: NAD 83 (1992.0 EPOCH)
COORDINATE SYSTEM: ARIZONA COORDINATE SYSTEM, 1983, CENTRAL ZONE
UNIT OF MEASUREMENT: INTERNATIONAL FEET

DATES OF PHOTOGRAPHY:
APRIL 1, 18 & 19, 2002
SCALE OF PHOTOGRAPHY: 1"=600'

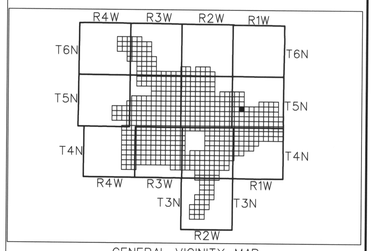

GENERAL VICINITY MAP

100' 0' 100' 200'
SCALE: 1"= 100 FEET
CONTOUR INTERVAL: 2 FEET

168	169	SEE 4' MAPPING
199	200	201
233	234	235

SHEET INDEX MAP
NOTE: 200 SERIES PREFIX, REFERENCES 1"=200' SCALE MAP SHEETS

NO.	REVISION	BY	DATE
2			
1	See Revision Note	JAS	08/06/03

FLOOD CONTROL DISTRICT OF MARICOPA COUNTY

WITTMANN ADMP
2' CONTOURS

The following map represents a survey made by me or under my direction in the County of Maricopa, State of Arizona. I, Jaime A. Satalich, a State of Arizona Registered Land Surveyor (No. 35326, expires 9/30/2003), with my signature and seal affixed below, hereby certify to the Flood Control District of Maricopa County, Arizona, that the information shown hereon complies with the American Society of Photogrammetry and Remote Sensing standards for two-foot contour interval mapping.

"Certification" when used in the context of this document only constitutes an expression of professional opinion regarding those facts or findings which are the subject of the certification, and does not consitute a warranty or guarantee, either expressed or implied.

REVISION NOTE: Twelve maps (269, 270, 271, 301, 302, 303, 333, 334, 335, 362, 363, and 364) were delivered to the Flood Control District of Maricopa County (FCDMC) on March 27, 2003. Prior to this delivery on March 27, 2003, the aforementioned twelve maps were thoroughly reviewed and subsequently accepted as a final deliverable by FCDMC. On June 26, 2003, FCDMC desired that changes be made to the aforementioned twelve maps with regards to the cover sheet, standard sheet layout, marginal information, and some cartographic elements. This revision reflects those changes requested by FCDMC on June 26, 2003 to the aforementioned twelve maps. All topographic and planimetric information on the aforementioned twelve maps remains unchanged between the delivery on March 27,2003 and this revision.

REGISTERED LAND SURVEYOR — NO. 35326 — JAIME A. SATALICH — ARIZONA U.S.A.

STEWART GEO TECHNOLOGIES
17361 Armstrong Avenue
Irvine, California 92614-5721
TEL: (949)784-4100 FAX: (949)784-4101
SGT Project No. 02-820

	BY	DATE
DESIGN	–	–
DESIGN CHK.	–	–
PLANS	–	–
PLANS CHK.	–	–