FLOOD CONTROL DISTRICT OF MARICOPA COUNTY

WITTMANN AREA DRAINAGE MASTER PLAN

2 FT. CONTOUR INTERVAL, 1 INCH = 100 FT. SCALE TOPOGRAPHIC MAPS

PCN 344.01.31

FCD CONTRACT NO. 2001C021

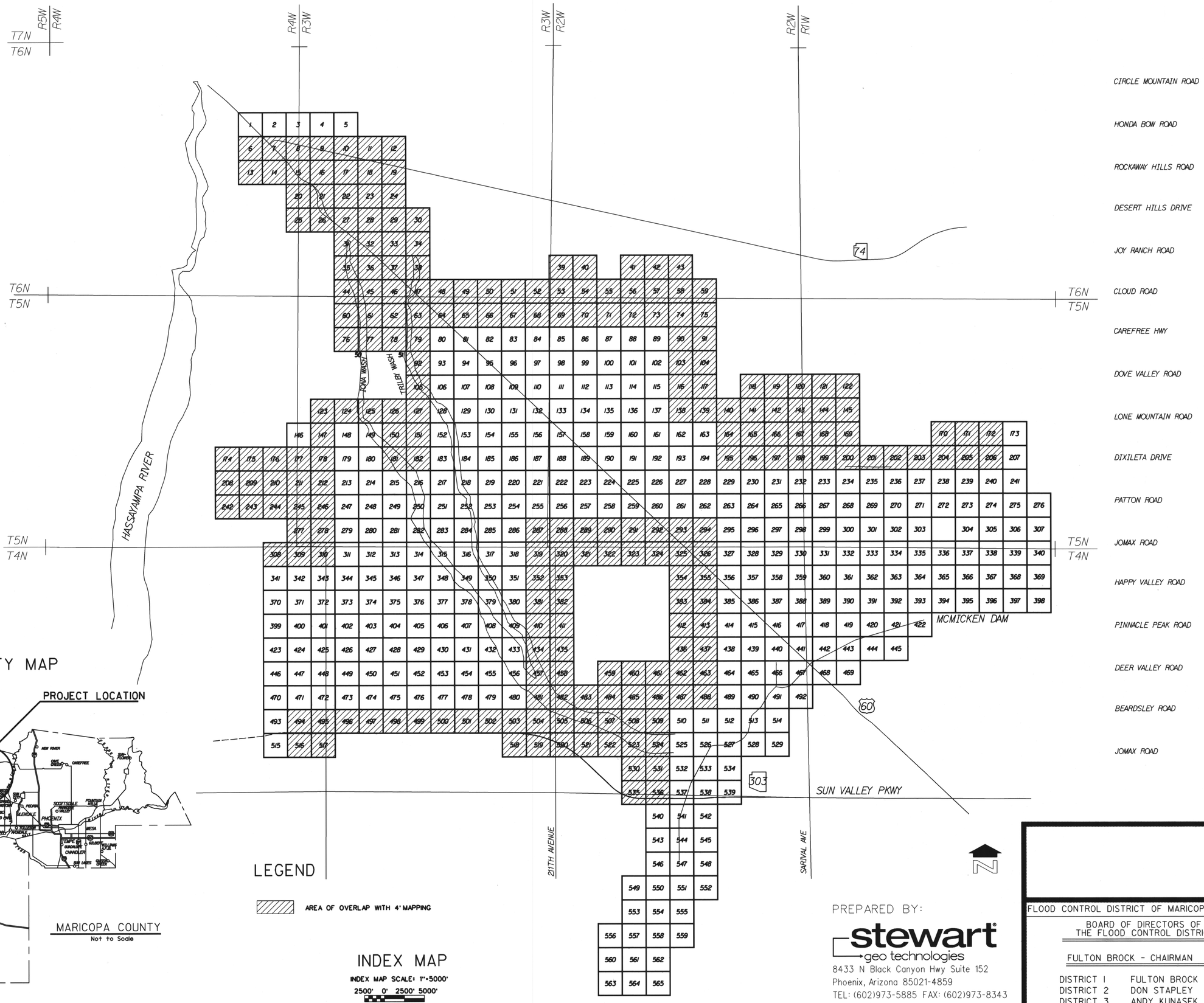

VICINITY MAP

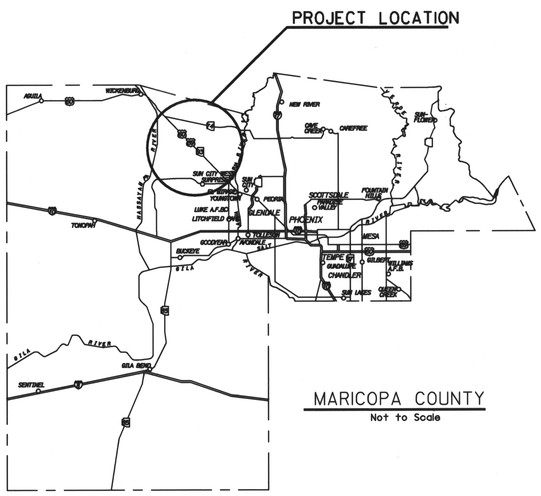

LEGEND

AREA OF OVERLAP WITH 4' MAPPING

INDEX MAP

INDEX MAP SCALE: 1"=5000'

2500' 0' 2500' 5000'

Scale in Feet

PREPARED BY:

stewart geo technologies

8433 N Black Canyon Hwy Suite 152

Phoenix, Arizona 85021-4859

TEL: (602)973-5885 FAX: (602)973-8343

SGT Project No.

FLOOD CONTROL DISTRICT OF MARICOPA COUNTY

BOARD OF DIRECTORS OF THE FLOOD CONTROL DISTRICT

FULTON BROCK - CHAIRMAN

DISTRICT 1	FULTON BROCK
DISTRICT 2	DON STAPLEY
DISTRICT 3	ANDY KUNASEK
DISTRICT 4	MAX WILSON
DISTRICT 5	MARY ROSE WILCOX



LEGEND

CONTROL POINT 8029 / 1393.9

INDEX CONTOUR 2066

INTERMEDIATE CONTOUR

INDEX CONTOUR DEPRESSION 2066

INTERMEDIATE CONTOUR DEPRESSION

SPOT ELEVATION × 2067.1

WATER EDGE LINE W/L 45.6

DRAIN / FLOW LINE

HEADWALL

CANAL TOP

CONCRETE DITCH

MANHOLE COVER

LIGHT POLE UNDEFINED

POLE

POWER POLE UNDEFINED

VISIBLE PIPELINE PIPE

TRANSMISSION TOWER

GUARDRAIL

UNDEFINED RETAINING WALL

RETAINING WALL W/ WALL

UNDEFINED WALL

UNDEFINED FENCE

TREELINE

BRUSHLINE

TREE

ROADS & DRIVEWAYS

ASPHALT ASPH

CONCRETE CONC

DIRT DIRT

TRAIL TRAIL

CONCRETE CURB

ASPHALT PARKING

CONCRETE SIDEWALK/WALKWAY

CONCRETE LIMIT LINE

BRIDGE

BUILDING

STORAGE TANK TANK

STEEL STRUCTURE

BILLBOARD

COMMERCIAL SIGN

NOTES:

VERTICAL DATUM: NAVD 88
HORIZONTAL DATUM: NAD 83 (1992.0 EPOCH)
COORDINATE SYSTEM: ARIZONA COORDINATE SYSTEM, 1983, CENTRAL ZONE
UNIT OF MEASUREMENT: INTERNATIONAL FEET

DATES OF PHOTOGRAPHY:
APRIL 1, 18 & 19, 2002
SCALE OF PHOTOGRAPHY: 1"=600'

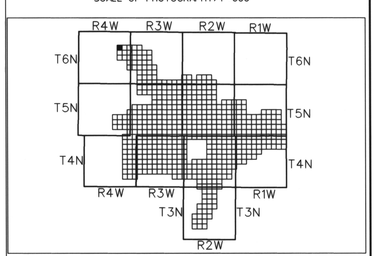

GENERAL VICINITY MAP

100' 0' 100' 200'
SCALE: 1"= 100 FEET
CONTOUR INTERVAL: 2 FEET

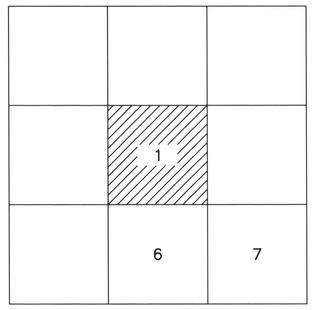

SHEET INDEX MAP
NOTE: 200 SERIES PREFIX, REFERENCES 1"=200' SCALE MAP SHEETS

NO.	REVISION	BY	DATE
2			
1	See Revision Note	JAS	08/06/03

FLOOD CONTROL DISTRICT OF MARICOPA COUNTY

WITTMANN ADMP
2' CONTOURS

STEWART GEO TECHNOLOGIES
17361 Armstrong Avenue
Irvine, California 92614-5721
TEL/ (949)784-4100 FAX/ (949)784-4101
SGT Project No. 02-020

	BY	DATE
DESIGN	–	–
DESIGN CHK.	–	–
PLANS	–	–
PLANS CHK.	–	–

SHEET 1 OF 565

The following map represents a survey made by me or under my direction in the County of Maricopa, State of Arizona. I, Jaime A. Satalich, a State of Arizona Registered Land Surveyor (No. 35326, expires 9/30/2003), with my signature and seal affixed below, hereby certify to the Flood Control District of Maricopa County, Arizona, that the information shown hereon complies with the American Society of Photogrammetry and Remote Sensing standards for two-foot contour interval mapping.

"Certification" when used in the context of this document only constitutes an expression of professional opinion regarding those facts or findings which are the subject of the certification, and does not consitute a warranty or guarantee, either expressed or implied.

REVISION NOTE: Twelve maps (269, 270, 271, 301, 302, 303, 333, 334, 335, 362, 363, and 364) were delivered to the Flood Control District of Maricopa County (FCDMC) on March 27, 2003. Prior to this delivery on March 27, 2003, the aforementioned twelve maps were thoroughly reviewed and subsequently accepted as a final deliverable by FCDMC. On June 26, 2003, FCDMC desired that changes be made to the aforementioned twelve maps with regards to the cover sheet, standard sheet layout, marginal information, and some cartographic elements. This revision reflects those changes requested by FCDMC on June 26, 2003 to the aforementioned twelve maps. All topographic and planimetric information on the aforementioned twelve maps remains unchanged between the delivery on March 27,2003 and this revision.

CENTRAL FILES
DRAINAGE 324

Wittmann ADMP 2'
Stewart GEO Technologies
FCD 2001C021 2003

Sheets 1-50



LEGEND

CONTROL POINT 8029 / 1393.9

INDEX CONTOUR 2066

INTERMEDIATE CONTOUR

INDEX CONTOUR DEPRESSION 2066

INTERMEDIATE CONTOUR DEPRESSION

SPOT ELEVATION × 2067.1

WATER EDGE LINE W/L 45.6

DRAIN / FLOW LINE

HEADWALL

CANAL TOP

CONCRETE DITCH

MANHOLE COVER

POLE

LIGHT POLE UNDEFINED

POWER POLE UNDEFINED

VISIBLE PIPELINE PIPE

TRANSMISSION TOWER

GUARDRAIL

UNDEFINED RETAINING WALL

RETAINING WALL W/ WALL

UNDEFINED WALL

UNDEFINED FENCE

TREELINE

BRUSHLINE

TREE

ROADS & DRIVEWAYS

ASPHALT ASPH

CONCRETE CONC

DIRT DIRT

TRAIL TRAIL

CONCRETE CURB

ASPHALT PARKING

CONCRETE SIDEWALK/WALKWAY

CONCRETE LIMIT LINE

BRIDGE

BUILDING

STORAGE TANK TANK

STEEL STRUCTURE

BILLBOARD

COMMERCIAL SIGN

NOTES:

VERTICAL DATUM: NAVD 88
HORIZONTAL DATUM: NAD 83 (1992.0 EPOCH)
COORDINATE SYSTEM: ARIZONA COORDINATE SYSTEM, 1983, CENTRAL ZONE
UNIT OF MEASUREMENT: INTERNATIONAL FEET

DATES OF PHOTOGRAPHY:
APRIL 1, 18 & 19, 2002
SCALE OF PHOTOGRAPHY: 1"=600'



GENERAL VICINITY MAP

100′ 0′ 100′ 200′

SCALE: 1"= 100 FEET
CONTOUR INTERVAL: 2 FEET

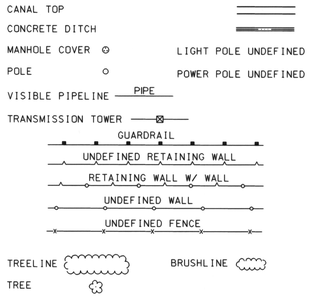

SHEET INDEX MAP

NOTE: 200 SERIES PREFIX, REFERENCES 1"=200' SCALE MAP SHEETS

NO.	REVISION	BY	DATE
2			
1	See Revision Note	JAS	08/06/03

FLOOD CONTROL DISTRICT OF MARICOPA COUNTY

WITTMANN ADMP
2′ CONTOURS

REGISTERED LAND SURVEYOR 35326 JAIME A. SATALICH 5-3-2005 ARIZONA U.S.A.

STEWART GEO TECHNOLOGIES
17301 Armstrong Avenue
Irvine, California 92614-5721
TEL: (949)784-4100 FAX: (949)784-4101
SGT Project No. 02-020

	BY	DATE
DESIGN	–	–
DESIGN CHK.	–	–
PLANS	–	–
PLANS CHK.	–	–

The following map represents a survey made by me or under my direction in the County of Maricopa, State of Arizona. I, Jaime A. Satalich, a State of Arizona Registered Land Surveyor (No. 35326, expires 9/30/2003), with my signature and seal affixed below, hereby certify to the Flood Control District of Maricopa County, Arizona, that the information shown hereon complies with the American Society of Photogrammetry and Remote Sensing standards for two-foot contour interval mapping.

"Certification" when used in the context of this document only constitutes an expression of professional opinion regarding those facts or findings which are the subject of the certification, and does not consittute a warranty or guarantee, either expressed or implied.

REVISION NOTE: Twelve maps (269, 270, 271, 301, 302, 303, 333, 334, 335, 362, 363, and 364) were delivered to the Flood Control District of Maricopa County (FCDMC) on March 27, 2003. Prior to this delivery on March 27, 2003, the aforementioned twelve maps were thoroughly reviewed and subsequently accepted as a final deliverable by FCDMC. On June 26, 2003, FCDMC desired that changes be made to the aforementioned twelve maps with regards to the cover sheet, standard sheet layout, marginal information, and some cartographic elements. This revision reflects those changes requested by FCDMC on June 26, 2003 to the aforementioned twelve maps. All topographic and planimetric information on the aforementioned twelve maps remains unchanged between the delivery on March 27,2003 and this revision.



The following map represents a survey made by me or under my direction in the County of Maricopa, State of Arizona. I, Jaime A. Satalich, a State of Arizona Registered Land Surveyor (No. 35326, expires 9/30/2003), with my signature and seal affixed below, hereby certify to the Flood Control District of Maricopa County, Arizona, that the information shown hereon complies with the American Society of Photogrammetry and Remote Sensing standards for two-foot contour interval mapping.

"Certification" when used in the context of this document only constitutes an expression of professional opinion regarding those facts or findings which are the subject of the certification, and does not consitute a warranty or guarantee, either expressed or implied.

REVISION NOTE: Twelve maps (269, 270, 271, 301, 302, 303, 333, 334, 335, 362, 363, and 364) were delivered to the Flood Control District of Maricopa County (FCDMC) on March 27, 2003. Prior to this delivery on March 27, 2003, the aforementioned twelve maps were thoroughly reviewed and subsequently accepted as a final deliverable by FCDMC. On June 26, 2003, FCDMC desired that changes be made to the aforementioned twelve maps with regards to the cover sheet, standard sheet layout, marginal information, and some cartographic elements. This revision reflects those changes requested by FCDMC on June 26, 2003 to the aforementioned twelve maps. All topographic and planimetric information on the aforementioned twelve maps remains unchanged between the delivery on March 27,2003 and this revision.

LEGEND

CONTROL POINT 8029 / 1393.9
INDEX CONTOUR 2066
INTERMEDIATE CONTOUR
INDEX CONTOUR DEPRESSION 2066
INTERMEDIATE CONTOUR DEPRESSION
SPOT ELEVATION × 2067.1
WATER EDGE LINE W/L 45.6
DRAIN / FLOW LINE
HEADWALL
CANAL TOP
CONCRETE DITCH
MANHOLE COVER
LIGHT POLE UNDEFINED
POLE
POWER POLE UNDEFINED
VISIBLE PIPELINE PIPE
TRANSMISSION TOWER
GUARDRAIL
UNDEFINED RETAINING WALL
RETAINING WALL W/ WALL
UNDEFINED WALL
UNDEFINED FENCE
TREELINE
BRUSHLINE
TREE

ROADS & DRIVEWAYS

ASPHALT ASPH
CONCRETE CONC
DIRT DIRT
TRAIL TRAIL
CONCRETE CURB
ASPHALT PARKING
CONCRETE SIDEWALK/WALKWAY
CONCRETE LIMIT LINE
BRIDGE
BUILDING
STORAGE TANK TANK
STEEL STRUCTURE
BILLBOARD
COMMERCIAL SIGN

NOTES:

VERTICAL DATUM: NAVD 88
HORIZONTAL DATUM: NAD 83 (1992.0 EPOCH)
COORDINATE SYSTEM: ARIZONA COORDINATE SYSTEM, 1983, CENTRAL ZONE
UNIT OF MEASUREMENT: INTERNATIONAL FEET

DATES OF PHOTOGRAPHY:
APRIL 1, 18 & 19, 2002
SCALE OF PHOTOGRAPHY: 1"=600'

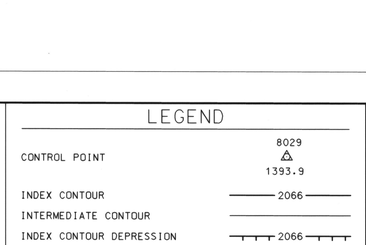

GENERAL VICINITY MAP

100' 0' 100' 200'
SCALE: 1"= 100 FEET
CONTOUR INTERVAL: 2 FEET

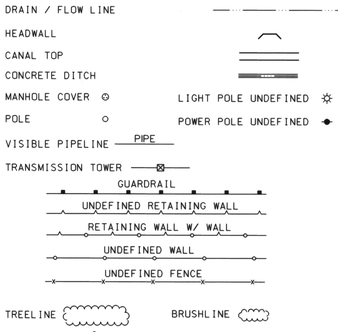

SHEET INDEX MAP
NOTE: 200 SERIES PREFIX, REFERENCES 1"=200' SCALE MAP SHEETS

NO.	REVISION	BY	DATE
2			
1	See Revision Note	JAS	08/06/03

FLOOD CONTROL DISTRICT OF MARICOPA COUNTY

WITTMANN ADMP
2' CONTOURS

REGISTERED LAND SURVEYOR 35326 JAIME A. SATALICH 9/30/2003 ARIZONA U.S.A.

STEWART GEO TECHNOLOGIES
17261 Armstrong Avenue
Irvine, California 92614-5721
TEL: (949)784-4900 FAX: (949)784-4101
SGT Project No. 02-820

	BY	DATE
DESIGN	--	--
DESIGN CHK.	--	--
PLANS	--	--
PLANS CHK.	--	--



LEGEND

- CONTROL POINT (8029 / 1393.9)
- INDEX CONTOUR (2066)
- INTERMEDIATE CONTOUR
- INDEX CONTOUR DEPRESSION (2066)
- INTERMEDIATE CONTOUR DEPRESSION
- SPOT ELEVATION (× 2067.1)
- WATER EDGE LINE (W/L 45.6)
- DRAIN / FLOW LINE
- HEADWALL
- CANAL TOP
- CONCRETE DITCH
- MANHOLE COVER
- POLE
- LIGHT POLE UNDEFINED
- POWER POLE UNDEFINED
- VISIBLE PIPELINE (PIPE)
- TRANSMISSION TOWER
- GUARDRAIL
- UNDEFINED RETAINING WALL
- RETAINING WALL W/ WALL
- UNDEFINED WALL
- UNDEFINED FENCE
- TREELINE
- BRUSHLINE
- TREE

ROADS & DRIVEWAYS

- ASPHALT (ASPH)
- CONCRETE (CONC)
- DIRT (DIRT)
- TRAIL (TRAIL)
- CONCRETE CURB
- ASPHALT PARKING
- CONCRETE SIDEWALK/WALKWAY
- CONCRETE LIMIT LINE
- BRIDGE
- BUILDING
- STORAGE TANK (TANK)
- STEEL STRUCTURE
- BILLBOARD
- COMMERCIAL SIGN

NOTES:

VERTICAL DATUM: NAVD 88
HORIZONTAL DATUM: NAD 83 (1992.0 EPOCH)
COORDINATE SYSTEM: ARIZONA COORDINATE SYSTEM, 1983, CENTRAL ZONE
UNIT OF MEASUREMENT: INTERNATIONAL FEET

DATES OF PHOTOGRAPHY:
APRIL 1, 18 & 19, 2002
SCALE OF PHOTOGRAPHY: 1"=600'



GENERAL VICINITY MAP

100′ 0′ 100′ 200′
SCALE: 1"= 100 FEET
CONTOUR INTERVAL: 2 FEET

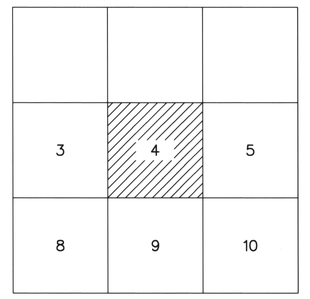

SHEET INDEX MAP
NOTE: 200 SERIES PREFIX, REFERENCES 1"=200' SCALE MAP SHEETS

NO.	REVISION	BY	DATE
2			
1	See Revision Note	JAS	08/06/03

FLOOD CONTROL DISTRICT OF MARICOPA COUNTY

WITTMANN ADMP
2′ CONTOURS

REGISTERED LAND SURVEYOR
35326
JAIME A. SATALICH
9/30/2003
ARIZONA U.S.A.

STEWART GEO TECHNOLOGIES
17361 Armstrong Avenue
Irvine, California 92614-5721
TEL: (949)784-4100 FAX: (949)784-4101
SGT Project No. 02-020

	BY	DATE
DESIGN	–	–
DESIGN CHK.	–	–
PLANS	–	–
PLANS CHK.	–	–

SHEET 4 OF 565

The following map represents a survey made by me or under my direction in the County of Maricopa, State of Arizona. I, Jaime A. Satalich, a State of Arizona Registered Land Surveyor (No. 35326, expires 9/30/2003), with my signature and seal affixed below, hereby certify to the Flood Control District of Maricopa County, Arizona, that the information shown hereon complies with the American Society of Photogrammetry and Remote Sensing standards for two-foot contour interval mapping.

"Certification" when used in the context of this document only constitutes an expression of professional opinion regarding those facts or findings which are the subject of the certification, and does not consitute a warranty or guarantee, either expressed or implied.

REVISION NOTE: Twelve maps (269, 270, 271, 301, 302, 303, 333, 334, 335, 362, 363, and 364) were delivered to the Flood Control District of Maricopa County (FCDMC) on March 27, 2003. Prior to this delivery on March 27, 2003, the aforementioned twelve maps were thoroughly reviewed and subsequently accepted as a final deliverable by FCDMC. On June 26, 2003, FCDMC desired that changes be made to the aforementioned twelve maps with regards to the cover sheet, standard sheet layout, marginal information, and some cartographic elements. This revision reflects those changes requested by FCDMC on June 26, 2003 to the aforementioned twelve maps. All topographic and planimetric information on the aforementioned twelve maps remains unchanged between the delivery on March 27,2003 and this revision.



LEGEND

- CONTROL POINT — 8029 / 1393.9
- INDEX CONTOUR — 2066
- INTERMEDIATE CONTOUR
- INDEX CONTOUR DEPRESSION — 2066
- INTERMEDIATE CONTOUR DEPRESSION
- SPOT ELEVATION — × 2067.1
- WATER EDGE LINE — W/L 45.6
- DRAIN / FLOW LINE
- HEADWALL
- CANAL TOP
- CONCRETE DITCH
- MANHOLE COVER
- POLE
- LIGHT POLE UNDEFINED
- POWER POLE UNDEFINED
- VISIBLE PIPELINE — PIPE
- TRANSMISSION TOWER
- GUARDRAIL
- UNDEFINED RETAINING WALL
- RETAINING WALL W/ WALL
- UNDEFINED WALL
- UNDEFINED FENCE
- TREELINE
- BRUSHLINE
- TREE

ROADS & DRIVEWAYS

- ASPHALT — ASPH
- CONCRETE — CONC
- DIRT — DIRT
- TRAIL — TRAIL
- CONCRETE CURB
- ASPHALT PARKING
- CONCRETE SIDEWALK/WALKWAY
- CONCRETE LIMIT LINE
- BRIDGE
- BUILDING
- STORAGE TANK — TANK
- STEEL STRUCTURE
- BILLBOARD
- COMMERCIAL SIGN

NOTES:

VERTICAL DATUM: NAVD 88
HORIZONTAL DATUM: NAD 83 (1992.0 EPOCH)
COORDINATE SYSTEM: ARIZONA COORDINATE SYSTEM, 1983, CENTRAL ZONE
UNIT OF MEASUREMENT: INTERNATIONAL FEET

DATES OF PHOTOGRAPHY:
APRIL 1, 18 & 19, 2002
SCALE OF PHOTOGRAPHY: 1"=600'

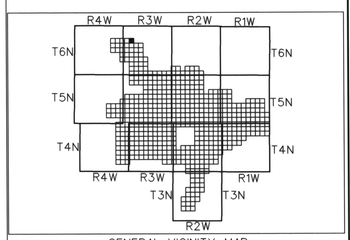

GENERAL VICINITY MAP

100′ 0′ 100′ 200′
SCALE: 1"= 100 FEET
CONTOUR INTERVAL: 2 FEET

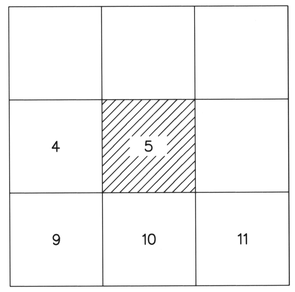

SHEET INDEX MAP
NOTE: 200 SERIES PREFIX, REFERENCES 1"=200' SCALE MAP SHEETS

NO.	REVISION	BY	DATE
2			
1	See Revision Note	JAS	08/06/03

FLOOD CONTROL DISTRICT OF MARICOPA COUNTY

WITTMANN ADMP
2′ CONTOURS

REGISTERED LAND SURVEYOR — CERTIFICATE NO. 35326 — JAIME A. SATALICH — 5-6-03 — ARIZONA U.S.A.

STEWART GEO TECHNOLOGIES
17361 Armstrong Avenue
Irvine, California 92614-5721
TEL: (949)756-4100 FAX (949)756-4101
SGT Project No. 02-020

	BY	DATE
DESIGN	–	–
DESIGN CHK.	–	–
PLANS	–	–
PLANS CHK.	–	–

SHEET 5 OF 565

The following map represents a survey made by me or under my direction in the County of Maricopa, State of Arizona. I, Jaime A. Satalich, a State of Arizona Registered Land Surveyor (No. 35326, expires 9/30/2003), with my signature and seal affixed below, hereby certify to the Flood ControlDistrict of Maricopa County, Arizona, that the information shown hereon complies with the American Society of Photogrammetry and Remote Sensing standards for two-foot contour interval mapping.

"Certification" when used in the context of this document only constitutes an expression of professional opinion regarding those facts or findings which are the subject of the certification, and does not consittute a warranty or guarantee, either expressed or implied.

REVISION NOTE: Twelve maps (269, 270, 271, 301, 302, 303, 333, 334, 335, 362, 363, and 364) were delivered to the Flood Control District of Maricopa County (FCDMC) on March 27, 2003. Prior to this delivery on March 27, 2003, the aforementioned twelve maps were thoroughly reviewed and subsequently accepted as a final deliverable by FCDMC. On June 26, 2003, FCDMC desired that changes be made to the aforementioned twelve maps with regards to the cover sheet, standard sheet layout, marginal information, and some cartographic elements. This revision reflects those changes requested by FCDMC on June 26, 2003 to the aforementioned twelve maps. All topographic and planimetric information on the aforementioned twelve maps remains unchanged between the delivery on March 27,2003 and this revision.



LEGEND

CONTROL POINT 8029 / 1393.9

INDEX CONTOUR 2066

INTERMEDIATE CONTOUR

INDEX CONTOUR DEPRESSION 2066

INTERMEDIATE CONTOUR DEPRESSION

SPOT ELEVATION × 2067.1

WATER EDGE LINE W/L 45.6

DRAIN / FLOW LINE

HEADWALL

CANAL TOP

CONCRETE DITCH

MANHOLE COVER

LIGHT POLE UNDEFINED

POLE

POWER POLE UNDEFINED

VISIBLE PIPELINE PIPE

TRANSMISSION TOWER

GUARDRAIL

UNDEFINED RETAINING WALL

RETAINING WALL W/ WALL

UNDEFINED WALL

UNDEFINED FENCE

TREELINE

BRUSHLINE

TREE

ROADS & DRIVEWAYS

ASPHALT ASPH

CONCRETE CONC

DIRT DIRT

TRAIL TRAIL

CONCRETE CURB

ASPHALT PARKING

CONCRETE SIDEWALK/WALKWAY

CONCRETE LIMIT LINE

BRIDGE

BUILDING

STORAGE TANK TANK

STEEL STRUCTURE

BILLBOARD

COMMERCIAL SIGN

NOTES:

VERTICAL DATUM: NAVD 88
HORIZONTAL DATUM: NAD 83 (1992.0 EPOCH)
COORDINATE SYSTEM: ARIZONA COORDINATE SYSTEM, 1983, CENTRAL ZONE
UNIT OF MEASUREMENT: INTERNATIONAL FEET

DATES OF PHOTOGRAPHY:
APRIL 1, 18 & 19, 2002
SCALE OF PHOTOGRAPHY: 1"=600'

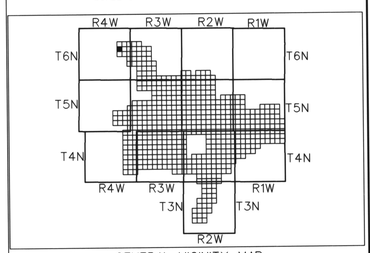

GENERAL VICINITY MAP

100′ 0′ 100′ 200′
SCALE: 1"= 100 FEET
CONTOUR INTERVAL: 2 FEET

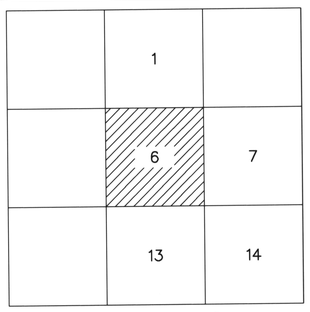

SHEET INDEX MAP
NOTE: 200 SERIES PREFIX, REFERENCES 1"=200' SCALE MAP SHEETS

NO.	REVISION	BY	DATE
2		–	
1	See Revision Note	JAS	08/06/03

FLOOD CONTROL DISTRICT OF MARICOPA COUNTY

WITTMANN ADMP
2′ CONTOURS

STEWART GEO TECHNOLOGIES
17301 Armstrong Avenue
Irvine, California 92614-5721
TEL: (949)784-4100 FAX: (949)784-4101
SGT Project No. 02-820

REGISTERED LAND SURVEYOR
CERTIFICATE NO.
35326
JAIME A. SATALICH
Date Signed 9-9-03
ARIZONA U.S.A.

	BY	DATE
DESIGN	–	–
DESIGN CHK.	–	–
PLANS	–	–
PLANS CHK.	–	–

The following map represents a survey made by me or under my direction in the County of Maricopa, State of Arizona. I, Jaime A. Satalich, a State of Arizona Registered Land Surveyor (No. 35326, expires 9/30/2003), with my signature and seal affixed below, hereby certify to the Flood Control District of Maricopa County, Arizona, that the information shown hereon complies with the American Society of Photogrammetry and Remote Sensing standards for two-foot contour interval mapping.

"Certification" when used in the context of this document only constitutes an expression of professional opinion regarding those facts or findings which are the subject of the certification, and does not consittute a warranty or guarantee, either expressed or implied.

REVISION NOTE: Twelve maps (269, 270, 271, 301, 302, 303, 333, 334, 335, 362, 363, and 364) were delivered to the Flood Control District of Maricopa County (FCDMC) on March 27, 2003. Prior to this delivery on March 27, 2003, the aforementioned twelve maps were thoroughly reviewed and subsequently accepted as a final deliverable by FCDMC. On June 26, 2003, FCDMC desired that changes be made to the aforementioned twelve maps with regards to the cover sheet, standard sheet layout, marginal information, and some cartographic elements. This revision reflects those changes requested by FCDMC on June 26, 2003 to the aforementioned twelve maps. All topographic and planimetric information on the aforementioned twelve maps remains unchanged between the delivery on March 27,2003 and this revision.

LEGEND

- CONTROL POINT — 8029 / 1393.9
- INDEX CONTOUR — 2066
- INTERMEDIATE CONTOUR
- INDEX CONTOUR DEPRESSION — 2066
- INTERMEDIATE CONTOUR DEPRESSION
- SPOT ELEVATION — × 2067.1
- WATER EDGE LINE — W/L 45.6
- DRAIN / FLOW LINE
- HEADWALL
- CANAL TOP
- CONCRETE DITCH
- MANHOLE COVER
- LIGHT POLE UNDEFINED
- POLE
- POWER POLE UNDEFINED
- VISIBLE PIPELINE — PIPE
- TRANSMISSION TOWER
- GUARDRAIL
- UNDEFINED RETAINING WALL
- RETAINING WALL W/ WALL
- UNDEFINED WALL
- UNDEFINED FENCE
- TREELINE
- BRUSHLINE
- TREE

ROADS & DRIVEWAYS

- ASPHALT — ASPH
- CONCRETE — CONC
- DIRT — DIRT
- TRAIL — TRAIL
- CONCRETE CURB
- ASPHALT PARKING
- CONCRETE SIDEWALK/WALKWAY
- CONCRETE LIMIT LINE
- BRIDGE
- BUILDING
- STORAGE TANK — TANK
- STEEL STRUCTURE
- BILLBOARD
- COMMERCIAL SIGN

NOTES:

VERTICAL DATUM: NAVD 88
HORIZONTAL DATUM: NAD 83 (1992.0 EPOCH)
COORDINATE SYSTEM: ARIZONA COORDINATE SYSTEM, 1983, CENTRAL ZONE
UNIT OF MEASUREMENT: INTERNATIONAL FEET

DATES OF PHOTOGRAPHY:
APRIL 1, 18 & 19, 2002
SCALE OF PHOTOGRAPHY: 1"=600'



GENERAL VICINITY MAP

100′ 0′ 100′ 200′
SCALE: 1"= 100 FEET
CONTOUR INTERVAL: 2 FEET

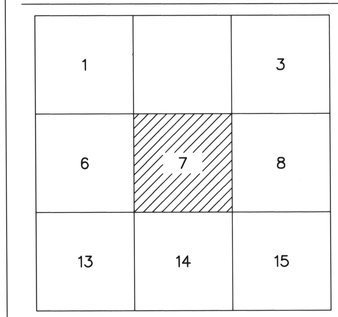

SHEET INDEX MAP
NOTE: 200 SERIES PREFIX, REFERENCES 1"=200' SCALE MAP SHEETS

NO.	REVISION	BY	DATE
2			
1	See Revision Note	JAS	08/06/03

FLOOD CONTROL DISTRICT OF MARICOPA COUNTY

WITTMANN ADMP
2′ CONTOURS

STEWART GEO TECHNOLOGIES
17261 Armstrong Avenue
Irvine, California 92614-5721
TEL: (949)784-4100 FAX: (949)784-4101
SGT Project No. 02-820

REGISTERED LAND SURVEYOR — 35328 — JAIME A. SATALICH — ARIZONA U.S.A.

	BY	DATE
DESIGN	–	–
DESIGN CHK.	–	–
PLANS	–	–
PLANS CHK.	–	–

SHEET 7 OF 565

The following map represents a survey made by me or under my direction in the County of Maricopa, State of Arizona. I, Jaime A. Satalich, a State of Arizona Registered Land Surveyor (No. 35326, expires 9/30/2003), with my signature and seal affixed below, hereby certify to the Flood Control District of Maricopa County, Arizona, that the information shown hereon complies with the American Society of Photogrammetry and Remote Sensing standards for two-foot contour interval mapping.

"Certification" when used in the context of this document only constitutes an expression of professional opinion regarding those facts or findings which are the subject of the certification, and does not consittute a warranty or guarantee, either expressed or implied.

REVISION NOTE: Twelve maps (269, 270, 271, 301, 302, 303, 333, 334, 335, 362, 363, and 364) were delivered to the Flood Control District of Maricopa County (FCDMC) on March 27, 2003. Prior to this delivery on March 27, 2003, the aforementioned twelve maps were thoroughly reviewed and subsequently accepted as a final deliverable by FCDMC. On June 26, 2003, FCDMC desired that changes be made to the aforementioned twelve maps with regards to the cover sheet, standard sheet layout, marginal information, and some cartographic elements. This revision reflects those changes requested by FCDMC on June 26, 2003 to the aforementioned twelve maps. All topographic and planimetric information on the aforementioned twelve maps remains unchanged between the delivery on March 27,2003 and this revision.

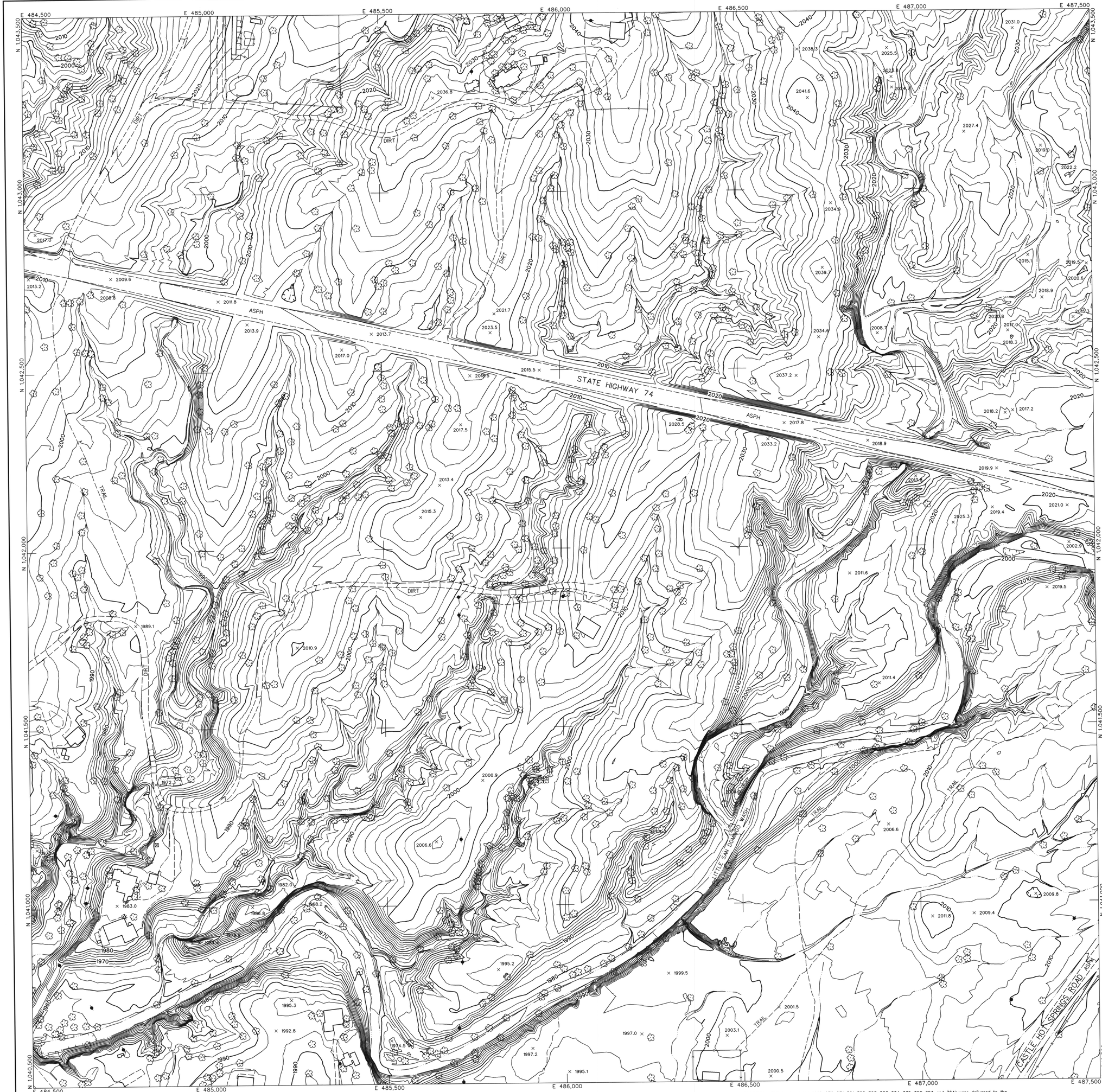

LEGEND

- CONTROL POINT: 8029 / 1393.9
- INDEX CONTOUR: 2066
- INTERMEDIATE CONTOUR
- INDEX CONTOUR DEPRESSION: 2066
- INTERMEDIATE CONTOUR DEPRESSION
- SPOT ELEVATION: × 2067.1
- WATER EDGE LINE: W/L 45.6
- DRAIN / FLOW LINE
- HEADWALL
- CANAL TOP
- CONCRETE DITCH
- MANHOLE COVER
- LIGHT POLE UNDEFINED
- POLE
- POWER POLE UNDEFINED
- VISIBLE PIPELINE: PIPE
- TRANSMISSION TOWER
- GUARDRAIL
- UNDEFINED RETAINING WALL
- RETAINING WALL W/ WALL
- UNDEFINED WALL
- UNDEFINED FENCE
- TREELINE
- BRUSHLINE
- TREE

ROADS & DRIVEWAYS

- ASPHALT: ASPH
- CONCRETE: CONC
- DIRT: DIRT
- TRAIL: TRAIL
- CONCRETE CURB
- ASPHALT PARKING
- CONCRETE SIDEWALK/WALKWAY
- CONCRETE LIMIT LINE
- BRIDGE
- BUILDING
- STORAGE TANK: TANK
- STEEL STRUCTURE
- BILLBOARD
- COMMERCIAL SIGN

NOTES:

VERTICAL DATUM: NAVD 88
HORIZONTAL DATUM: NAD 83 (1992.0 EPOCH)
COORDINATE SYSTEM: ARIZONA COORDINATE SYSTEM, 1983, CENTRAL ZONE
UNIT OF MEASUREMENT: INTERNATIONAL FEET

DATES OF PHOTOGRAPHY:
APRIL 1, 18 & 19, 2002
SCALE OF PHOTOGRAPHY: 1"=600'

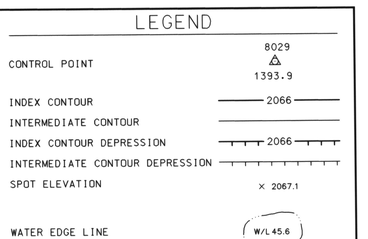

GENERAL VICINITY MAP

100' 0' 100' 200'
SCALE: 1"= 100 FEET
CONTOUR INTERVAL: 2 FEET

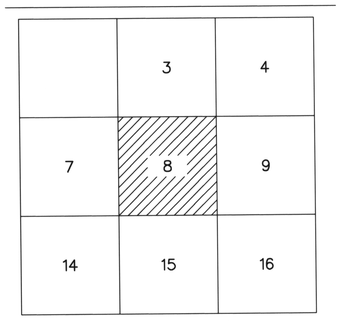

SHEET INDEX MAP
NOTE: 200 SERIES PREFIX, REFERENCES 1"-200' SCALE MAP SHEETS

NO.	REVISION	BY	DATE
2			
1	See Revision Note	JAS	08/06/03

FLOOD CONTROL DISTRICT OF MARICOPA COUNTY

WITTMANN ADMP
2' CONTOURS

STEWART GEO TECHNOLOGIES
17361 Armstrong Avenue
Irvine, California 92614-5723
TEL: (949)784-4100 FAX: (949)784-4101
SGT Project No. 02-820

	BY	DATE
DESIGN	–	–
DESIGN CHK.	–	–
PLANS	–	–
PLANS CHK.	–	–

REGISTERED LAND SURVEYOR 35326 JAIME A. SATALICH ARIZONA U.S.A.

SHEET 8 OF 565

The following map represents a survey made by me or under my direction in the County of Maricopa, State of Arizona. I, Jaime A. Satalich, a State of Arizona Registered Land Surveyor (No. 35326, expires 9/30/2003), with my signature and seal affixed below, hereby certify to the Flood Control District of Maricopa County, Arizona, that the information shown hereon complies with the American Society of Photogrammetry and Remote Sensing standards for two-foot contour interval mapping.

"Certification" when used in the context of this document only constitutes an expression of professional opinion regarding those facts or findings which are the subject of the certification, and does not consittute a warranty or guarantee, either expressed or implied.

REVISION NOTE: Twelve maps (269, 270, 271, 301, 302, 303, 333, 334, 335, 362, 363, and 364) were delivered to the Flood Control District of Maricopa County (FCDMC) on March 27, 2003. Prior to this delivery on March 27, 2003, the aforementioned twelve maps were thoroughly reviewed and subsequently accepted as a final deliverable by FCDMC. On June 26, 2003, FCDMC desired that changes be made to the aforementioned twelve maps with regards to the cover sheet, standard sheet layout, marginal information, and some cartographic elements. This revision reflects those changes requested by FCDMC on June 26, 2003 to the aforementioned twelve maps. All topographic and planimetric information on the aforementioned twelve maps remains unchanged between the delivery on March 27,2003 and this revision.

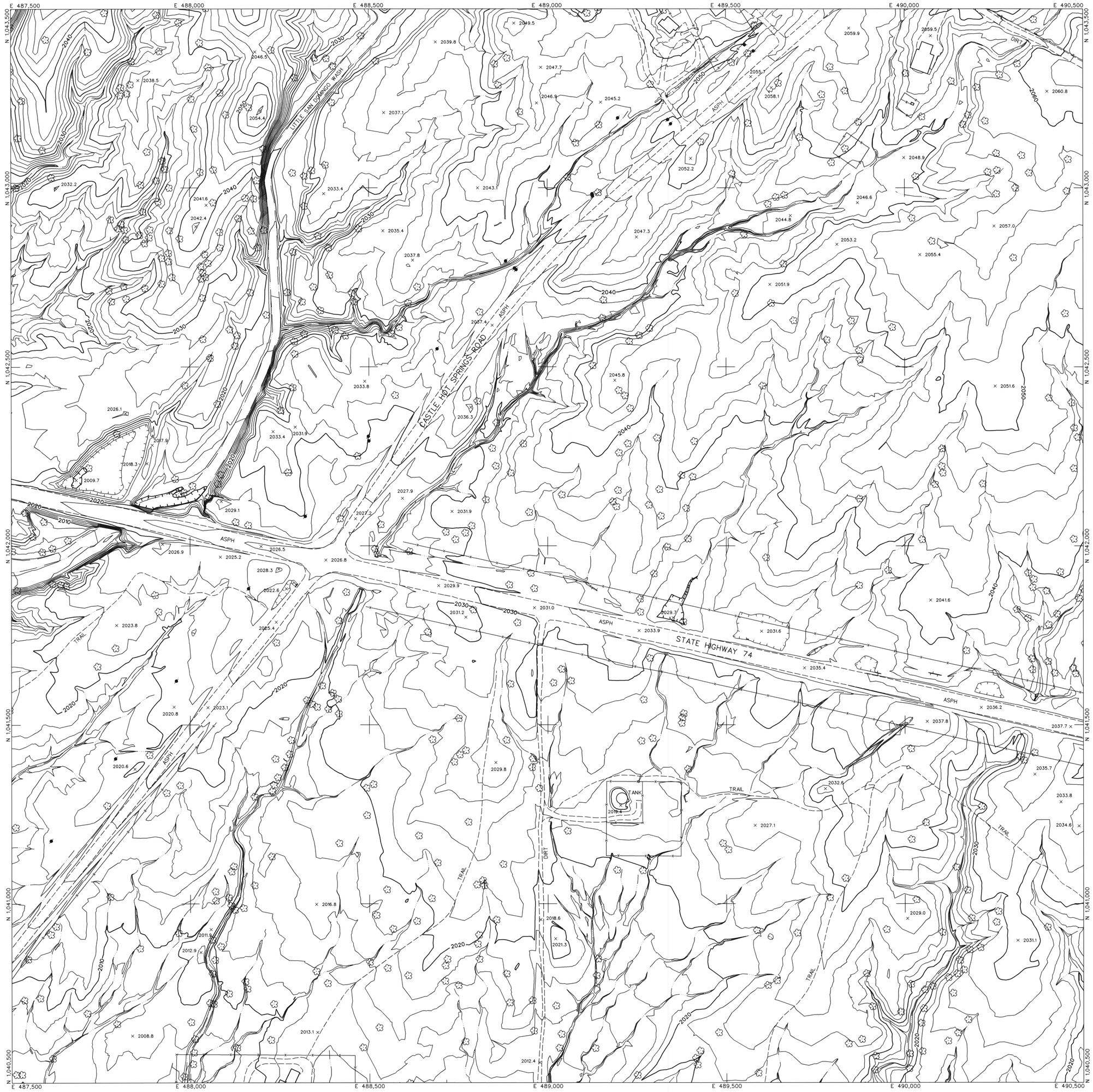

LEGEND

- CONTROL POINT — 8029 / 1393.9
- INDEX CONTOUR — 2066
- INTERMEDIATE CONTOUR
- INDEX CONTOUR DEPRESSION — 2066
- INTERMEDIATE CONTOUR DEPRESSION
- SPOT ELEVATION — × 2067.1
- WATER EDGE LINE — W/L 45.6
- DRAIN / FLOW LINE
- HEADWALL
- CANAL TOP
- CONCRETE DITCH
- MANHOLE COVER
- LIGHT POLE UNDEFINED
- POLE
- POWER POLE UNDEFINED
- VISIBLE PIPELINE — PIPE
- TRANSMISSION TOWER
- GUARDRAIL
- UNDEFINED RETAINING WALL
- RETAINING WALL W/ WALL
- UNDEFINED WALL
- UNDEFINED FENCE
- TREELINE
- BRUSHLINE
- TREE

ROADS & DRIVEWAYS

- ASPHALT — ASPH
- CONCRETE — CONC
- DIRT — DIRT
- TRAIL — TRAIL
- CONCRETE CURB
- ASPHALT PARKING
- CONCRETE SIDEWALK/WALKWAY
- CONCRETE LIMIT LINE
- BRIDGE
- BUILDING
- STORAGE TANK — TANK
- STEEL STRUCTURE
- BILLBOARD
- COMMERCIAL SIGN

NOTES:

VERTICAL DATUM: NAVD 88
HORIZONTAL DATUM: NAD 83 (1992.0 EPOCH)
COORDINATE SYSTEM: ARIZONA COORDINATE SYSTEM, 1983, CENTRAL ZONE
UNIT OF MEASUREMENT: INTERNATIONAL FEET

DATES OF PHOTOGRAPHY:
APRIL 1, 18 & 19, 2002
SCALE OF PHOTOGRAPHY: 1"=600'

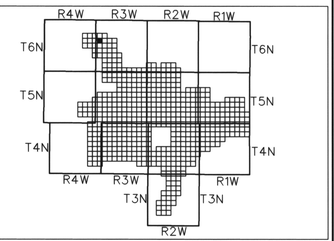

GENERAL VICINITY MAP

100′ 0′ 100′ 200′
SCALE: 1"= 100 FEET
CONTOUR INTERVAL: 2 FEET

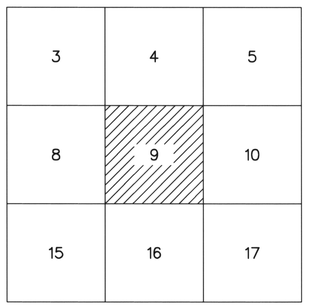

SHEET INDEX MAP

NOTE: 200 SERIES PREFIX, REFERENCES 1"=200' SCALE MAP SHEETS

NO.	REVISION	BY	DATE
2			
1	See Revision Note	JAS	08/06/03

FLOOD CONTROL DISTRICT OF MARICOPA COUNTY

WITTMANN ADMP
2′ CONTOURS

The following map represents a survey made by me or under my direction in the County of Maricopa, State of Arizona. I, Jaime A. Satalich, a State of Arizona Registered Land Surveyor (No. 35326, expires 9/30/2003), with my signature and seal affixed below, hereby certify to the Flood Control District of Maricopa County, Arizona, that the information shown hereon complies with the American Society of Photogrammetry and Remote Sensing standards for two-foot contour interval mapping.

"Certification" when used in the context of this document only constitutes an expression of professional opinion regarding those facts or findings which are the subject of the certification, and does not consitute a warranty or guarantee, either expressed or implied.

REVISION NOTE: Twelve maps (269, 270, 271, 301, 302, 303, 333, 334, 335, 362, 363, and 364) were delivered to the Flood Control District of Maricopa County (FCDMC) on March 27, 2003. Prior to this delivery on March 27, 2003, the aforementioned twelve maps were thoroughly reviewed and subsequently accepted as a final deliverable by FCDMC. On June 26, 2003, FCDMC desired that changes be made to the aforementioned twelve maps with regards to the cover sheet, standard sheet layout, marginal information, and some cartographic elements. This revision reflects those changes requested by FCDMC on June 26, 2003 to the aforementioned twelve maps. All topographic and planimetric information on the aforementioned twelve maps remains unchanged between the delivery on March 27,2003 and this revision.

REGISTERED LAND SURVEYOR — 35326 JAIME A. SATALICH — 9/30/03 — ARIZONA U.S.A.

STEWART GEO TECHNOLOGIES
17361 Armstrong Avenue
Irvine, California 92614-5721
TEL: (949)784-4900 FAX (949)784-4101
SGT Project No. 02-020

	BY	DATE
DESIGN	--	--
DESIGN CHK.	--	--
PLANS	--	--
PLANS CHK.	--	--

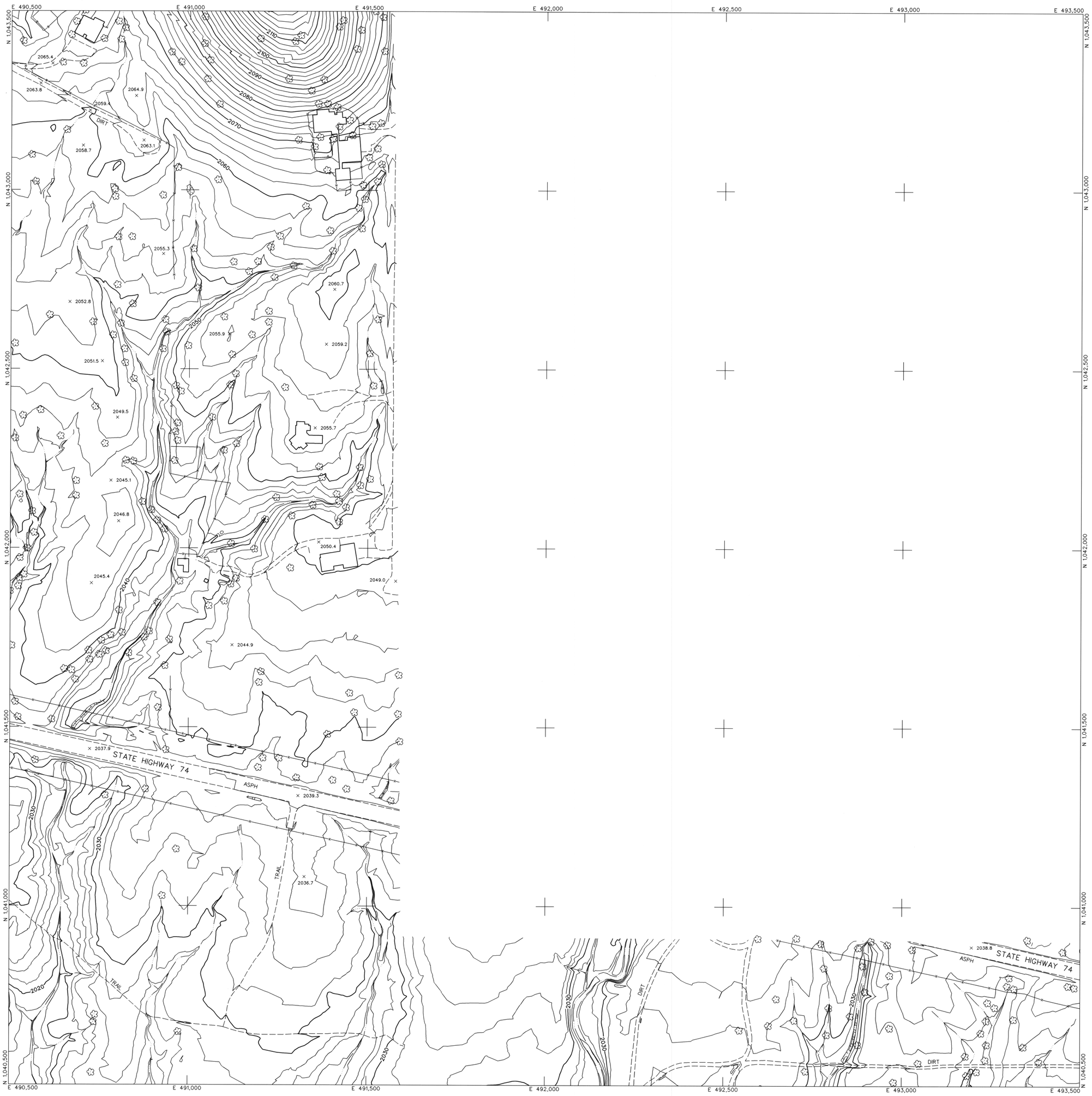

The following map represents a survey made by me or under my direction in the County of Maricopa, State of Arizona.
I, Jaime A. Satalich, a State of Arizona Registered Land Surveyor (No. 35326, expires 9/30/2003), with my signature and seal affixed below, hereby certify to the Flood Control District of Maricopa County, Arizona, that the information shown hereon complies with the American Society of Photogrammetry and Remote Sensing standards for two-foot contour interval mapping.

"Certification" when used in the context of this document only constitutes an expression of professional opinion regarding those facts or findings which are the subject of the certification, and does not constitute a warranty or guarantee, either expressed or implied.

REVISION NOTE: Twelve maps (269, 270, 271, 301, 302, 303, 333, 334, 335, 362, 363, and 364) were delivered to the Flood Control District of Maricopa County (FCDMC) on March 27, 2003. Prior to this delivery on March 27, 2003, the aforementioned twelve maps were thoroughly reviewed and subsequently accepted as a final deliverable by FCDMC. On June 26, 2003, FCDMC desired that changes be made to the aforementioned twelve maps with regards to the cover sheet, standard sheet layout, marginal information, and some cartographic elements. This revision reflects those changes requested by FCDMC on June 26, 2003 to the aforementioned twelve maps. All topographic and planimetric information on the aforementioned twelve maps remains unchanged between the delivery on March 27,2003 and this revision.

LEGEND

CONTROL POINT 8029 / 1393.9
INDEX CONTOUR 2066
INTERMEDIATE CONTOUR
INDEX CONTOUR DEPRESSION 2066
INTERMEDIATE CONTOUR DEPRESSION
SPOT ELEVATION × 2067.1
WATER EDGE LINE W/L 45.6
DRAIN / FLOW LINE
HEADWALL
CANAL TOP
CONCRETE DITCH
MANHOLE COVER
LIGHT POLE UNDEFINED
POLE
POWER POLE UNDEFINED
VISIBLE PIPELINE PIPE
TRANSMISSION TOWER
GUARDRAIL
UNDEFINED RETAINING WALL
RETAINING WALL W/ WALL
UNDEFINED WALL
UNDEFINED FENCE
TREELINE
BRUSHLINE
TREE

ROADS & DRIVEWAYS

ASPHALT ASPH
CONCRETE CONC
DIRT DIRT
TRAIL TRAIL
CONCRETE CURB
ASPHALT PARKING
CONCRETE SIDEWALK/WALKWAY
CONCRETE LIMIT LINE
BRIDGE
BUILDING
STORAGE TANK TANK
STEEL STRUCTURE
BILLBOARD
COMMERCIAL SIGN

NOTES:

VERTICAL DATUM: NAVD 88
HORIZONTAL DATUM: NAD 83 (1992.0 EPOCH)
COORDINATE SYSTEM: ARIZONA COORDINATE SYSTEM, 1983, CENTRAL ZONE
UNIT OF MEASUREMENT: INTERNATIONAL FEET

DATES OF PHOTOGRAPHY:
APRIL 1, 18 & 19, 2002
SCALE OF PHOTOGRAPHY: 1"=600'



GENERAL VICINITY MAP

N
100' 0' 100' 200'
SCALE: 1"= 100 FEET
CONTOUR INTERVAL: 2 FEET

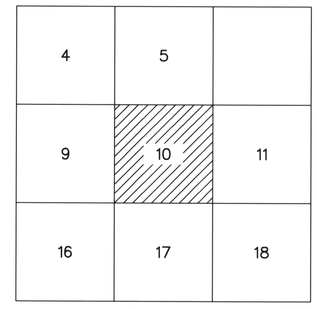

SHEET INDEX MAP
NOTE: 200 SERIES PREFIX, REFERENCES 1"=200' SCALE MAP SHEETS

NO.	REVISION	BY	DATE
2			
1	See Revision Note	JAS	08/06/03

FLOOD CONTROL DISTRICT OF MARICOPA COUNTY

WITTMANN ADMP
2' CONTOURS

REGISTERED LAND SURVEYOR 35326 JAIME A. SATALICH 9/30/2003 ARIZONA U.S.A.

STEWART GEO TECHNOLOGIES
17361 Armstrong Avenue
Irvine, California 92614-5721
TEL: (949)794-4500 FAX: (949)794-4101
SGT Project No. 02-020

	BY	DATE
DESIGN	–	–
DESIGN CHK.	–	–
PLANS	–	–
PLANS CHK.	–	–



LEGEND

CONTROL POINT 8029 / 1393.9

INDEX CONTOUR 2066

INTERMEDIATE CONTOUR

INDEX CONTOUR DEPRESSION 2066

INTERMEDIATE CONTOUR DEPRESSION

SPOT ELEVATION × 2067.1

WATER EDGE LINE W/L 45.6

DRAIN / FLOW LINE

HEADWALL

CANAL TOP

CONCRETE DITCH

MANHOLE COVER

LIGHT POLE UNDEFINED

POLE

POWER POLE UNDEFINED

VISIBLE PIPELINE PIPE

TRANSMISSION TOWER

GUARDRAIL

UNDEFINED RETAINING WALL

RETAINING WALL W/ WALL

UNDEFINED WALL

UNDEFINED FENCE

TREELINE

BRUSHLINE

TREE

ROADS & DRIVEWAYS

ASPHALT ASPH

CONCRETE CONC

DIRT DIRT

TRAIL TRAIL

CONCRETE CURB

ASPHALT PARKING

CONCRETE SIDEWALK/WALKWAY

CONCRETE LIMIT LINE

BRIDGE

BUILDING

STORAGE TANK TANK

STEEL STRUCTURE

BILLBOARD

COMMERCIAL SIGN

NOTES:

VERTICAL DATUM: NAVD 88
HORIZONTAL DATUM: NAD 83 (1992.0 EPOCH)
COORDINATE SYSTEM: ARIZONA COORDINATE SYSTEM, 1983, CENTRAL ZONE
UNIT OF MEASUREMENT: INTERNATIONAL FEET

DATES OF PHOTOGRAPHY:
APRIL 1, 18 & 19, 2002
SCALE OF PHOTOGRAPHY: 1"=600'

GENERAL VICINITY MAP

100′ 0′ 100′ 200′

SCALE: 1"= 100 FEET
CONTOUR INTERVAL: 2 FEET

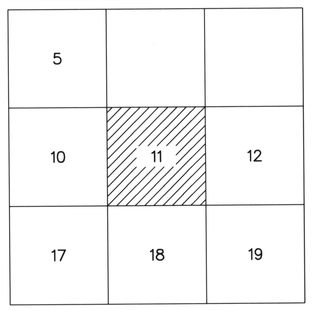

SHEET INDEX MAP

NOTE: 200 SERIES PREFIX, REFERENCES 1"=200' SCALE MAP SHEETS

NO.	REVISION	BY	DATE
2			
1	See Revision Note	JAS	08/06/03

FLOOD CONTROL DISTRICT OF MARICOPA COUNTY

WITTMANN ADMP
2′ CONTOURS

REGISTERED LAND SURVEYOR
CERTIFICATE NO.
35326
JAIME A. SATALICH
ARIZONA U.S.A.

STEWART GEO TECHNOLOGIES
17361 Armstrong Avenue
Irvine, California 92614-5721
TEL: (949)784-4900 FAX (949)784-4901
SGT Project No. 02-020

	BY	DATE
DESIGN	–	–
DESIGN CHK.	–	–
PLANS	–	–
PLANS CHK.	–	–

SHEET 11 OF 565

The following map represents a survey made by me or under my direction in the County of Maricopa, State of Arizona. I, Jaime A. Satalich, a State of Arizona Registered Land Surveyor (No. 35326, expires 9/30/2003), with my signature and seal affixed below, hereby certify to the Flood Control District of Maricopa County, Arizona, that the information shown hereon complies with the American Society of Photogrammetry and Remote Sensing standards for two-foot contour interval mapping.

"Certification" when used in the context of this document only constitutes an expression of professional opinion regarding those facts or findings which are the subject of the certification, and does not consittute a warranty or guarantee, either expressed or implied.

REVISION NOTE: Twelve maps (269, 270, 271, 301, 302, 303, 333, 334, 335, 362, 363, and 364) were delivered to the Flood Control District of Maricopa County (FCDMC) on March 27, 2003. Prior to this delivery on March 27, 2003, the aforementioned twelve maps were thoroughly reviewed and subsequently accepted as a final deliverable by FCDMC. On June 26, 2003, FCDMC desired that changes be made to the aforementioned twelve maps with regards to the cover sheet, standard sheet layout, marginal information, and some cartographic elements. This revision reflects those changes requested by FCDMC on June 26, 2003 to the aforementioned twelve maps. All topographic and planimetric information on the aforementioned twelve maps remains unchanged between the delivery on March 27,2003 and this revision.

E 496,500 E 497,000 E 497,500 E 498,000 E 498,500 E 499,000 E 499,500

N 1,043,500 N 1,043,000 N 1,042,500 N 1,042,000 N 1,041,500 N 1,041,000 N 1,040,500

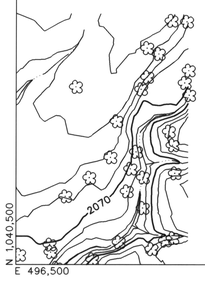

SEE SHEET 200-005

LEGEND

CONTROL POINT 8029 / 1393.9

INDEX CONTOUR 2066

INTERMEDIATE CONTOUR

INDEX CONTOUR DEPRESSION 2066

INTERMEDIATE CONTOUR DEPRESSION

SPOT ELEVATION × 2067.1

WATER EDGE LINE W/L 45.6

DRAIN / FLOW LINE

HEADWALL

CANAL TOP

CONCRETE DITCH

MANHOLE COVER

LIGHT POLE UNDEFINED

POLE

POWER POLE UNDEFINED

VISIBLE PIPELINE PIPE

TRANSMISSION TOWER

GUARDRAIL

UNDEFINED RETAINING WALL

RETAINING WALL W/ WALL

UNDEFINED WALL

UNDEFINED FENCE

TREELINE

BRUSHLINE

TREE

ROADS & DRIVEWAYS

ASPHALT ASPH

CONCRETE CONC

DIRT DIRT

TRAIL TRAIL

CONCRETE CURB

ASPHALT PARKING

CONCRETE SIDEWALK/WALKWAY

CONCRETE LIMIT LINE

BRIDGE

BUILDING

STORAGE TANK TANK

STEEL STRUCTURE

BILLBOARD

COMMERCIAL SIGN

NOTES:

VERTICAL DATUM: NAVD 88
HORIZONTAL DATUM: NAD 83 (1992.0 EPOCH)
COORDINATE SYSTEM: ARIZONA COORDINATE SYSTEM, 1983, CENTRAL ZONE
UNIT OF MEASUREMENT: INTERNATIONAL FEET

DATES OF PHOTOGRAPHY:
APRIL 1, 18 & 19, 2002
SCALE OF PHOTOGRAPHY: 1"=600'

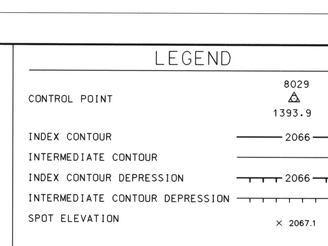

GENERAL VICINITY MAP

100' 0' 100' 200'

SCALE: 1"= 100 FEET
CONTOUR INTERVAL: 2 FEET

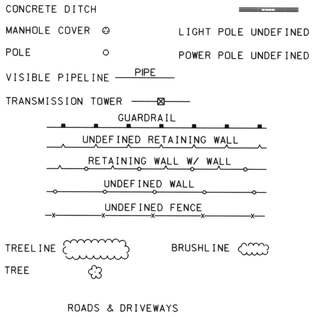

SHEET INDEX MAP
NOTE: 200 SERIES PREFIX, REFERENCES 4' MAP SHEETS

NO.	REVISION	BY	DATE
2			
1	See Revision Note	JAS	08/06/03

FLOOD CONTROL DISTRICT OF MARICOPA COUNTY

WITTMANN ADMP
2' CONTOURS

The following map represents a survey made by me or under my direction in the County of Maricopa, State of Arizona. I, Jaime A. Satalich, a State of Arizona Registered Land Surveyor (No. 35326, expires 9/30/2003), with my signature and seal affixed below, hereby certify to the Flood Control District of Maricopa County, Arizona, that the information shown hereon complies with the American Society of Photogrammetry and Remote Sensing standards for two-foot contour interval mapping.

"Certification" when used in the context of this document only constitutes an expression of professional opinion regarding those facts or findings which are the subject of the certification, and does not consittute a warranty or guarantee, either expressed or implied.

REVISION NOTE: Twelve maps (269, 270, 271, 301, 302, 303, 333, 334, 335, 362, 363, and 364) were delivered to the Flood Control District of Maricopa County (FCDMC) on March 27, 2003. Prior to this delivery on March 27, 2003, the aforementioned twelve maps were thoroughly reviewed and subsequently accepted as a final deliverable by FCDMC. On June 26, 2003, FCDMC desired that changes be made to the aforementioned twelve maps with regards to the cover sheet, standard sheet layout, marginal information, and some cartographic elements. This revision reflects those changes requested by FCDMC on June 26, 2003 to the aforementioned twelve maps. All topographic and planimetric information on the aforementioned twelve maps remains unchanged between the delivery on March 27,2003 and this revision.

REGISTERED LAND SURVEYOR 35326 JAIME A. SATALICH 9/30/2003 ARIZONA U.S.A.

STEWART GEO TECHNOLOGIES
17301 Armstrong Avenue
Irvine, California 92614-5721
TEL: (949)794-4900 FAX: (949)794-4901
SGT Project No. 02-820

	BY	DATE
DESIGN	--	--
DESIGN CHK.	--	--
PLANS	--	--
PLANS CHK.	--	--



LEGEND

CONTROL POINT 8029 / 1393.9

INDEX CONTOUR 2066

INTERMEDIATE CONTOUR

INDEX CONTOUR DEPRESSION 2066

INTERMEDIATE CONTOUR DEPRESSION

SPOT ELEVATION × 2067.1

WATER EDGE LINE W/L 45.6

DRAIN / FLOW LINE

HEADWALL

CANAL TOP

CONCRETE DITCH

MANHOLE COVER

POLE

LIGHT POLE UNDEFINED

POWER POLE UNDEFINED

VISIBLE PIPELINE PIPE

TRANSMISSION TOWER

GUARDRAIL

UNDEFINED RETAINING WALL

RETAINING WALL W/ WALL

UNDEFINED WALL

UNDEFINED FENCE

TREELINE

BRUSHLINE

TREE

ROADS & DRIVEWAYS

ASPHALT ASPH

CONCRETE CONC

DIRT DIRT

TRAIL TRAIL

CONCRETE CURB

ASPHALT PARKING

CONCRETE SIDEWALK/WALKWAY

CONCRETE LIMIT LINE

BRIDGE

BUILDING

STORAGE TANK TANK

STEEL STRUCTURE

BILLBOARD

COMMERCIAL SIGN

NOTES:

VERTICAL DATUM: NAVD 88
HORIZONTAL DATUM: NAD 83 (1992.0 EPOCH)
COORDINATE SYSTEM: ARIZONA COORDINATE SYSTEM, 1983, CENTRAL ZONE
UNIT OF MEASUREMENT: INTERNATIONAL FEET

DATES OF PHOTOGRAPHY:
APRIL 1, 18 & 19, 2002
SCALE OF PHOTOGRAPHY: 1"=600'

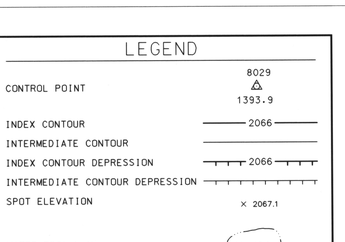

GENERAL VICINITY MAP

100' 0' 100' 200'
SCALE: 1"= 100 FEET
CONTOUR INTERVAL: 2 FEET

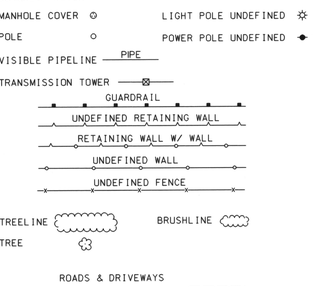

SHEET INDEX MAP
NOTE: 200 SERIES PREFIX, REFERENCES 1"=200' SCALE MAP SHEETS

NO.	REVISION	BY	DATE
2			
1	See Revision Note	JAS	08/06/03

FLOOD CONTROL DISTRICT OF MARICOPA COUNTY

WITTMANN ADMP
2' CONTOURS

STEWART GEO TECHNOLOGIES
17361 Armstrong Avenue
Irvine, California 92614-5721
TEL: (949)756-4100 FAX: (949)756-4101
SGT Project No. 02-020

CERTIFIED LAND SURVEYOR
35326
JAIME A. SATALICH
ARIZONA U.S.A.

	BY	DATE
DESIGN	–	–
DESIGN CHK.	–	–
PLANS	–	–
PLANS CHK.	–	–

SHEET 13 OF 565

The following map represents a survey made by me or under my direction in the County of Maricopa, State of Arizona. I, Jaime A. Satalich, a State of Arizona Registered Land Surveyor (No. 35326, expires 9/30/2003), with my signature and seal affixed below, hereby certify to the Flood Control District of Maricopa County, Arizona, that the information shown hereon complies with the American Society of Photogrammetry and Remote Sensing standards for two-foot contour interval mapping.

"Certification" when used in the context of this document only constitutes an expression of professional opinion regarding those facts or findings which are the subject of the certification, and does not constitute a warranty or guarantee, either expressed or implied.

REVISION NOTE: Twelve maps (269, 270, 271, 301, 302, 303, 333, 334, 335, 362, 363, and 364) were delivered to the Flood Control District of Maricopa County (FCDMC) on March 27, 2003. Prior to this delivery on March 27, 2003, the aforementioned twelve maps were thoroughly reviewed and subsequently accepted as a final deliverable by FCDMC. On June 26, 2003, FCDMC desired that changes be made to the aforementioned twelve maps with regards to the cover sheet, standard sheet layout, marginal information, and some cartographic elements. This revision reflects those changes requested by FCDMC on June 26, 2003 to the aforementioned twelve maps. All topographic and planimetric information on the aforementioned twelve maps remains unchanged between the delivery on March 27,2003 and this revision.

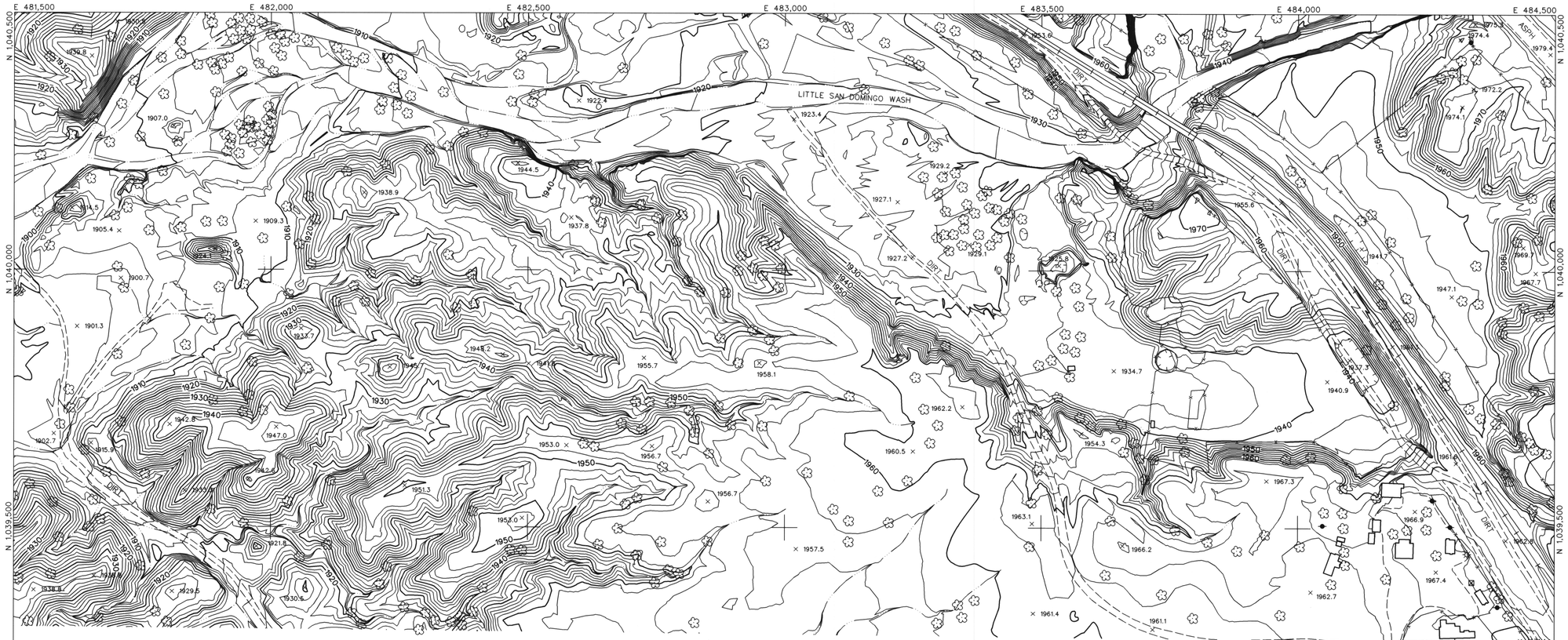

SEE SHEET 200-003

LEGEND

- CONTROL POINT — 8029 / 1393.9
- INDEX CONTOUR — 2066
- INTERMEDIATE CONTOUR
- INDEX CONTOUR DEPRESSION — 2066
- INTERMEDIATE CONTOUR DEPRESSION
- SPOT ELEVATION — × 2067.1
- WATER EDGE LINE — W/L 45.6
- DRAIN / FLOW LINE
- HEADWALL
- CANAL TOP
- CONCRETE DITCH
- MANHOLE COVER
- LIGHT POLE UNDEFINED
- POLE
- POWER POLE UNDEFINED
- VISIBLE PIPELINE — PIPE
- TRANSMISSION TOWER
- GUARDRAIL
- UNDEFINED RETAINING WALL
- RETAINING WALL W/ WALL
- UNDEFINED WALL
- UNDEFINED FENCE
- TREELINE
- BRUSHLINE
- TREE

ROADS & DRIVEWAYS

- ASPHALT — ASPH
- CONCRETE — CONC
- DIRT — DIRT
- TRAIL — TRAIL
- CONCRETE CURB
- ASPHALT PARKING
- CONCRETE SIDEWALK/WALKWAY
- CONCRETE LIMIT LINE
- BRIDGE
- BUILDING
- STORAGE TANK — TANK
- STEEL STRUCTURE
- BILLBOARD
- COMMERCIAL SIGN

NOTES:

VERTICAL DATUM: NAVD 88
HORIZONTAL DATUM: NAD 83 (1992.0 EPOCH)
COORDINATE SYSTEM: ARIZONA COORDINATE SYSTEM, 1983, CENTRAL ZONE
UNIT OF MEASUREMENT: INTERNATIONAL FEET

DATES OF PHOTOGRAPHY:
APRIL 1, 18 & 19, 2002
SCALE OF PHOTOGRAPHY: 1"=600'



GENERAL VICINITY MAP

100′ 0′ 100′ 200′
SCALE: 1"= 100 FEET
CONTOUR INTERVAL: 2 FEET

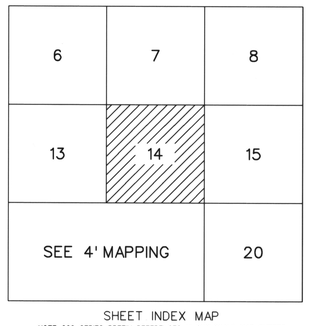

SHEET INDEX MAP
NOTE: 200 SERIES PREFIX, REFERENCES 1"=200' SCALE MAP SHEETS

NO.	REVISION	BY	DATE
2			
1	See Revision Note	JAS	08/06/03

FLOOD CONTROL DISTRICT OF MARICOPA COUNTY

WITTMANN ADMP
2′ CONTOURS

The following map represents a survey made by me or under my direction in the County of Maricopa, State of Arizona. I, Jaime A. Satalich, a State of Arizona Registered Land Surveyor (No. 35326, expires 9/30/2003), with my signature and seal affixed below, hereby certify to the Flood Control District of Maricopa County, Arizona, that the information shown hereon complies with the American Society of Photogrammetry and Remote Sensing standards for two-foot contour interval mapping.

"Certification" when used in the context of this document only constitutes an expression of professional opinion regarding those facts or findings which are the subject of the certification, and does not consittute a warranty or guarantee, either expressed or implied.

REVISION NOTE: Twelve maps (269, 270, 271, 301, 302, 303, 333, 334, 335, 362, 363, and 364) were delivered to the Flood Control District of Maricopa County (FCDMC) on March 27, 2003. Prior to this delivery on March 27, 2003, the aforementioned twelve maps were thoroughly reviewed and subsequently accepted as a final deliverable by FCDMC. On June 26, 2003, FCDMC desired that changes be made to the aforementioned twelve maps with regards to the cover sheet, standard sheet layout, marginal information, and some cartographic elements. This revision reflects those changes requested by FCDMC on June 26, 2003 to the aforementioned twelve maps. All topographic and planimetric information on the aforementioned twelve maps remains unchanged between the delivery on March 27,2003 and this revision.

REGISTERED LAND SURVEYOR — No. 35326 — JAIME A. SATALICH — 9/30/03 — ARIZONA U.S.A.

STEWART GEO TECHNOLOGIES
17301 Armstrong Avenue
Irvine, California 92614-5721
TEL: (949)784-4900 FAX: (949)784-4901
SGT Project No. 02-820

	BY	DATE
DESIGN	--	--
DESIGN CHK.	--	--
PLANS	--	--
PLANS CHK.	--	--

LEGEND

- CONTROL POINT 8029 / 1393.9
- INDEX CONTOUR 2066
- INTERMEDIATE CONTOUR
- INDEX CONTOUR DEPRESSION 2066
- INTERMEDIATE CONTOUR DEPRESSION
- SPOT ELEVATION × 2067.1
- WATER EDGE LINE W/L 45.6
- DRAIN / FLOW LINE
- HEADWALL
- CANAL TOP
- CONCRETE DITCH
- MANHOLE COVER
- LIGHT POLE UNDEFINED
- POLE
- POWER POLE UNDEFINED
- VISIBLE PIPELINE PIPE
- TRANSMISSION TOWER
- GUARDRAIL
- UNDEFINED RETAINING WALL
- RETAINING WALL W/ WALL
- UNDEFINED WALL
- UNDEFINED FENCE
- TREELINE
- BRUSHLINE
- TREE

ROADS & DRIVEWAYS

- ASPHALT ASPH
- CONCRETE CONC
- DIRT DIRT
- TRAIL TRAIL
- CONCRETE CURB
- ASPHALT PARKING
- CONCRETE SIDEWALK/WALKWAY
- CONCRETE LIMIT LINE
- BRIDGE
- BUILDING
- STORAGE TANK TANK
- STEEL STRUCTURE
- BILLBOARD
- COMMERCIAL SIGN

NOTES:

VERTICAL DATUM: NAVD 88
HORIZONTAL DATUM: NAD 83 (1992.0 EPOCH)
COORDINATE SYSTEM: ARIZONA COORDINATE SYSTEM, 1983, CENTRAL ZONE
UNIT OF MEASUREMENT: INTERNATIONAL FEET

DATES OF PHOTOGRAPHY:
APRIL 1, 18 & 19, 2002
SCALE OF PHOTOGRAPHY: 1"=600'

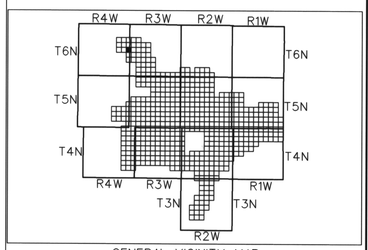

GENERAL VICINITY MAP

100′ 0′ 100′ 200′
SCALE: 1"= 100 FEET
CONTOUR INTERVAL: 2 FEET

7	8	9
14	15	16
SEE 4' MAPPING	20	21

SHEET INDEX MAP
NOTE: 200 SERIES PREFIX, REFERENCES 1"=200' SCALE MAP SHEETS

NO.	REVISION	BY	DATE
2			
1	See Revision Note	JAS	08/06/03

FLOOD CONTROL DISTRICT OF MARICOPA COUNTY

WITTMANN ADMP
2′ CONTOURS

The following map represents a survey made by me or under my direction in the County of Maricopa, State of Arizona. I, Jaime A. Satalich, a State of Arizona Registered Land Surveyor (No. 35326, expires 9/30/2003), with my signature and seal affixed below, hereby certify to the Flood Control District of Maricopa County, Arizona, that the information shown hereon complies with the American Society of Photogrammetry and Remote Sensing standards for two-foot contour interval mapping.

"Certification" when used in the context of this document only constitutes an expression of professional opinion regarding those facts or findings which are the subject of the certification, and does not consittute a warranty or guarantee, either expressed or implied.

REVISION NOTE: Twelve maps (269, 270, 271, 301, 302, 303, 333, 334, 335, 362, 363, and 364) were delivered to the Flood Control District of Maricopa County (FCDMC) on March 27, 2003. Prior to this delivery on March 27, 2003, the aforementioned twelve maps were thoroughly reviewed and subsequently accepted as a final deliverable by FCDMC. On June 26, 2003, FCDMC desired that changes be made to the aforementioned twelve maps with regards to the cover sheet, standard sheet layout, marginal information, and some cartographic elements. This revision reflects those changes requested by FCDMC on June 26, 2003 to the aforementioned twelve maps. All topographic and planimetric information on the aforementioned twelve maps remains unchanged between the delivery on March 27,2003 and this revision.

REGISTERED LAND SURVEYOR — CERTIFICATE NO. 35326 — JAIME A. SATALICH — Expires 9/30/03 — ARIZONA U.S.A.

STEWART GEO TECHNOLOGIES
17361 Armstrong Avenue
Irvine, California 92614-5721
TEL: (949)794-4100 FAX: (949)794-4101
SGT Project No. 02-830

	BY	DATE
DESIGN	–	–
DESIGN CHK.	–	–
PLANS	–	–
PLANS CHK.	–	–

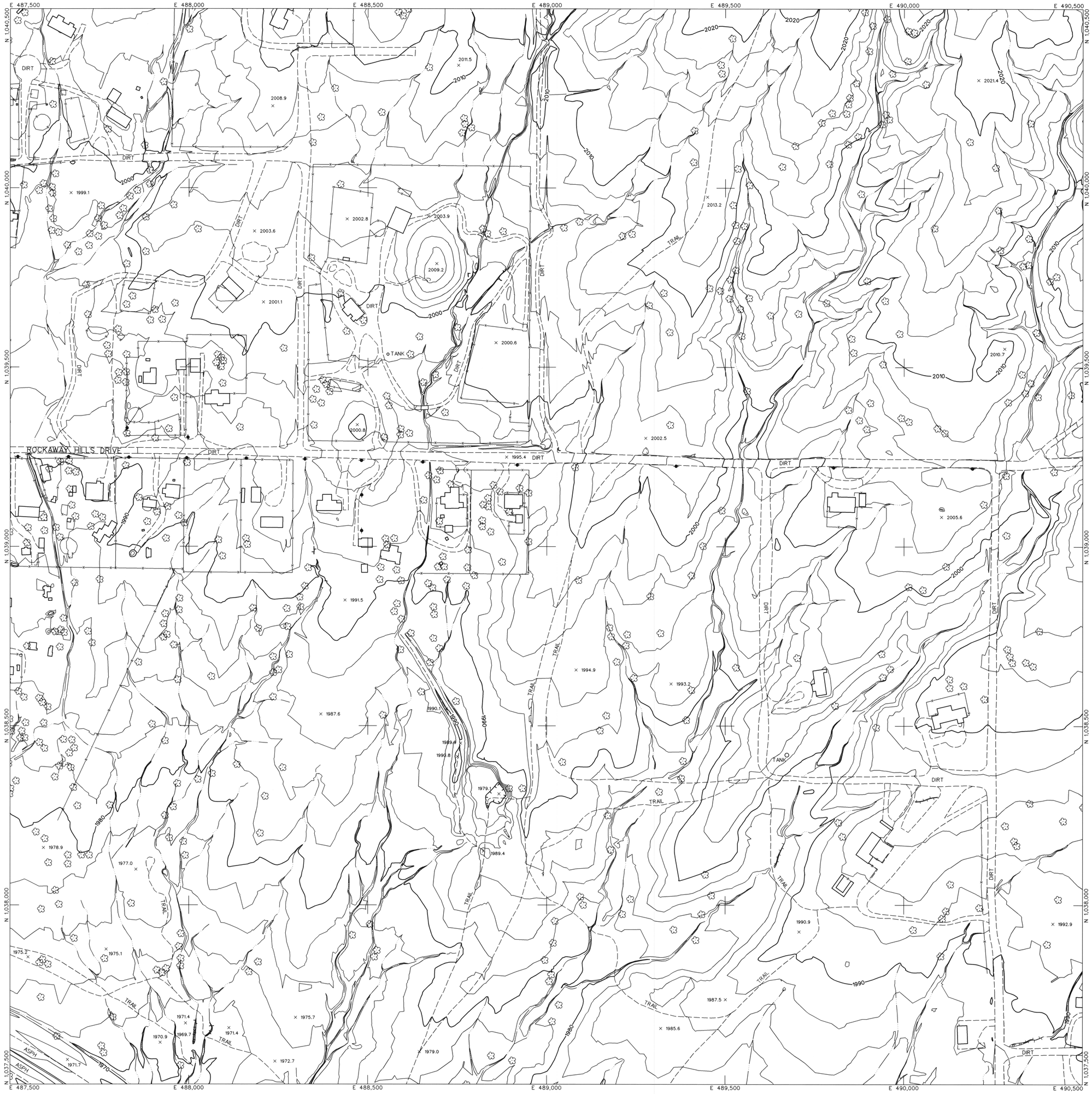

The following map represents a survey made by me or under my direction in the County of Maricopa, State of Arizona.
I, Jaime A. Satalich, a State of Arizona Registered Land Surveyor (No. 35326, expires 9/30/2003), with my signature and seal affixed below, hereby certify to the Flood Control District of Maricopa County, Arizona, that the information shown hereon complies with the American Society of Photogrammetry and Remote Sensing standards for two-foot contour interval mapping.

"Certification" when used in the context of this document only constitutes an expression of professional opinion regarding those facts or findings which are the subject of the certification, and does not consitute a warranty or guarantee, either expressed or implied.

REVISION NOTE: Twelve maps (269, 270, 271, 301, 302, 303, 333, 334, 335, 362, 363, and 364) were delivered to the Flood Control District of Maricopa County (FCDMC) on March 27, 2003. Prior to this delivery on March 27, 2003, the aforementioned twelve maps were thoroughly reviewed and subsequently accepted as a final deliverable by FCDMC. On June 26, 2003, FCDMC desired that changes be made to the aforementioned twelve maps with regards to the cover sheet, standard sheet layout, marginal information, and some cartographic elements. This revision reflects those changes requested by FCDMC on June 26, 2003 to the aforementioned twelve maps. All topographic and planimetric information on the aforementioned twelve maps remains unchanged between the delivery on March 27,2003 and this revision.

LEGEND

- CONTROL POINT — 8029 / 1393.9
- INDEX CONTOUR — 2066
- INTERMEDIATE CONTOUR
- INDEX CONTOUR DEPRESSION — 2066
- INTERMEDIATE CONTOUR DEPRESSION
- SPOT ELEVATION — × 2067.1
- WATER EDGE LINE — W/L 45.6
- DRAIN / FLOW LINE
- HEADWALL
- CANAL TOP
- CONCRETE DITCH
- MANHOLE COVER
- LIGHT POLE UNDEFINED
- POLE
- POWER POLE UNDEFINED
- VISIBLE PIPELINE — PIPE
- TRANSMISSION TOWER
- GUARDRAIL
- UNDEFINED RETAINING WALL
- RETAINING WALL W/ WALL
- UNDEFINED WALL
- UNDEFINED FENCE
- TREELINE
- BRUSHLINE
- TREE

ROADS & DRIVEWAYS

- ASPHALT — ASPH
- CONCRETE — CONC
- DIRT — DIRT
- TRAIL — TRAIL
- CONCRETE CURB
- ASPHALT PARKING
- CONCRETE SIDEWALK/WALKWAY
- CONCRETE LIMIT LINE
- BRIDGE
- BUILDING
- STORAGE TANK — TANK
- STEEL STRUCTURE
- BILLBOARD
- COMMERCIAL SIGN

NOTES:

VERTICAL DATUM: NAVD 88
HORIZONTAL DATUM: NAD 83 (1992.0 EPOCH)
COORDINATE SYSTEM: ARIZONA COORDINATE SYSTEM, 1983, CENTRAL ZONE
UNIT OF MEASUREMENT: INTERNATIONAL FEET

DATES OF PHOTOGRAPHY:
APRIL 1, 18 & 19, 2002
SCALE OF PHOTOGRAPHY: 1"=600'



GENERAL VICINITY MAP

100' 0' 100' 200'
SCALE: 1"= 100 FEET
CONTOUR INTERVAL: 2 FEET

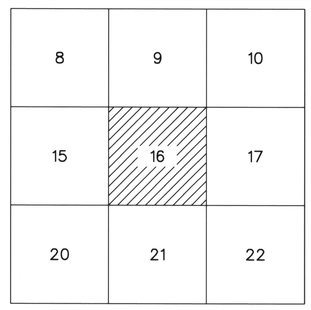

SHEET INDEX MAP
NOTE: 200 SERIES PREFIX, REFERENCES 1"=200' SCALE MAP SHEETS

NO.	REVISION	BY	DATE
2			
1	See Revision Note	JAS	08/06/03

FLOOD CONTROL DISTRICT OF MARICOPA COUNTY

WITTMANN ADMP
2' CONTOURS

REGISTERED LAND SURVEYOR — CERTIFICATE NO. 35326 — JAIME A. SATALICH — ARIZONA U.S.A.

STEWART GEO TECHNOLOGIES
17301 Armstrong Avenue
Irvine, California 92614-5721
TEL: (949)784-4100 FAX: (949)784-4101
SGT Project No. 02-020

	BY	DATE
DESIGN	–	–
DESIGN CHK.	–	–
PLANS	–	–
PLANS CHK.	–	–

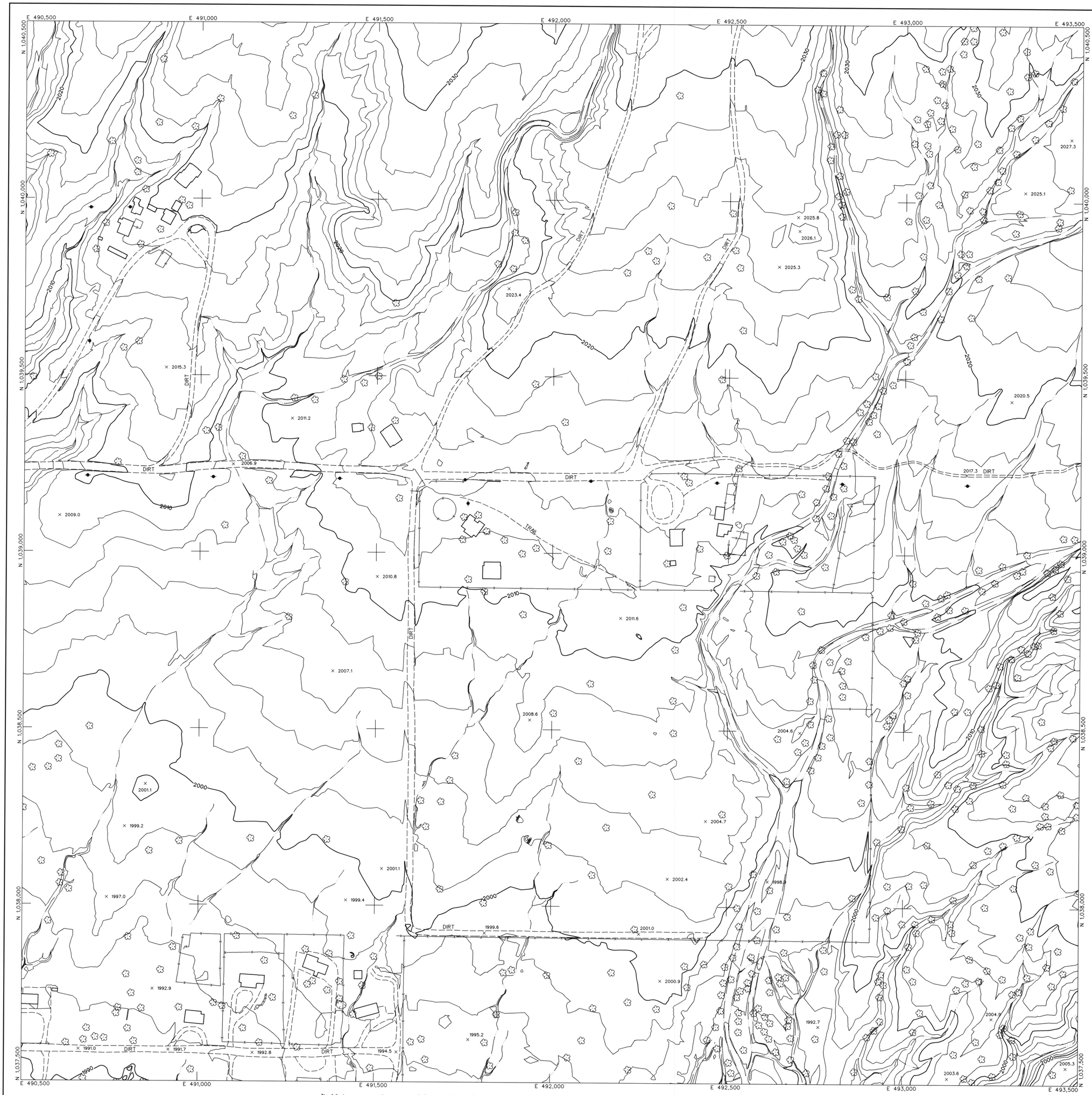

LEGEND

- CONTROL POINT — 8029 / 1393.9
- INDEX CONTOUR — 2066
- INTERMEDIATE CONTOUR
- INDEX CONTOUR DEPRESSION — 2066
- INTERMEDIATE CONTOUR DEPRESSION
- SPOT ELEVATION — × 2067.1
- WATER EDGE LINE — W/L 45.6
- DRAIN / FLOW LINE
- HEADWALL
- CANAL TOP
- CONCRETE DITCH
- MANHOLE COVER
- LIGHT POLE UNDEFINED
- POLE
- POWER POLE UNDEFINED
- VISIBLE PIPELINE — PIPE
- TRANSMISSION TOWER
- GUARDRAIL
- UNDEFINED RETAINING WALL
- RETAINING WALL W/ WALL
- UNDEFINED WALL
- UNDEFINED FENCE
- TREELINE
- BRUSHLINE
- TREE

ROADS & DRIVEWAYS

- ASPHALT — ASPH
- CONCRETE — CONC
- DIRT — DIRT
- TRAIL — TRAIL
- CONCRETE CURB
- ASPHALT PARKING
- CONCRETE SIDEWALK/WALKWAY
- CONCRETE LIMIT LINE
- BRIDGE
- BUILDING
- STORAGE TANK — TANK
- STEEL STRUCTURE
- BILLBOARD
- COMMERCIAL SIGN

NOTES:

VERTICAL DATUM: NAVD 88
HORIZONTAL DATUM: NAD 83 (1992.0 EPOCH)
COORDINATE SYSTEM: ARIZONA COORDINATE SYSTEM, 1983, CENTRAL ZONE
UNIT OF MEASUREMENT: INTERNATIONAL FEET

DATES OF PHOTOGRAPHY:
APRIL 1, 18 & 19, 2002
SCALE OF PHOTOGRAPHY: 1"=600'



GENERAL VICINITY MAP

100' 0' 100' 200'
SCALE: 1"= 100 FEET
CONTOUR INTERVAL: 2 FEET

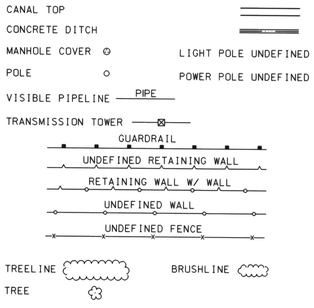

SHEET INDEX MAP
NOTE: 200 SERIES PREFIX, REFERENCES 1"=200' SCALE MAP SHEETS

NO.	REVISION	BY	DATE
2			
1	See Revision Note	JAS	08/06/03

FLOOD CONTROL DISTRICT OF MARICOPA COUNTY

WITTMANN ADMP
2' CONTOURS

STEWART GEO TECHNOLOGIES
17361 Armstrong Avenue
Irvine, California 92614-5721
TEL: (949)784-4300 FAX: (949)784-4101
SGT Project No. 02-820

	BY	DATE
DESIGN	–	–
DESIGN CHK.	–	–
PLANS	–	–
PLANS CHK.	–	–

REGISTERED LAND SURVEYOR — 35326 — JAIME A. SATALICH — 9/30/2003 — ARIZONA U.S.A.

The following map represents a survey made by me or under my direction in the County of Maricopa, State of Arizona. I, Jaime A. Satalich, a State of Arizona Registered Land Surveyor (No. 35326, expires 9/30/2003), with my signature and seal affixed below, hereby certify to the Flood Control District of Maricopa County, Arizona, that the information shown hereon complies with the American Society of Photogrammetry and Remote Sensing standards for two-foot contour interval mapping.

"Certification" when used in the context of this document only constitutes an expression of professional opinion regarding those facts or findings which are the subject of the certification, and does not consitute a warranty or guarantee, either expressed or implied.

REVISION NOTE: Twelve maps (269, 270, 271, 301, 302, 303, 333, 334, 335, 362, 363, and 364) were delivered to the Flood Control District of Maricopa County (FCDMC) on March 27, 2003. Prior to this delivery on March 27, 2003, the aforementioned twelve maps were thoroughly reviewed and subsequently accepted as a final deliverable by FCDMC. On June 26, 2003, FCDMC desired that changes be made to the aforementioned twelve maps with regards to the cover sheet, standard sheet layout, marginal information, and some cartographic elements. This revision reflects those changes requested by FCDMC on June 26, 2003 to the aforementioned twelve maps. All topographic and planimetric information on the aforementioned twelve maps remains unchanged between the delivery on March 27,2003 and this revision.



LEGEND

- CONTROL POINT — 8029 / 1393.9
- INDEX CONTOUR — 2066
- INTERMEDIATE CONTOUR
- INDEX CONTOUR DEPRESSION — 2066
- INTERMEDIATE CONTOUR DEPRESSION
- SPOT ELEVATION — × 2067.1
- WATER EDGE LINE — W/L 45.6
- DRAIN / FLOW LINE
- HEADWALL
- CANAL TOP
- CONCRETE DITCH
- MANHOLE COVER
- LIGHT POLE UNDEFINED
- POLE
- POWER POLE UNDEFINED
- VISIBLE PIPELINE — PIPE
- TRANSMISSION TOWER
- GUARDRAIL
- UNDEFINED RETAINING WALL
- RETAINING WALL W/ WALL
- UNDEFINED WALL
- UNDEFINED FENCE
- TREELINE
- BRUSHLINE
- TREE

ROADS & DRIVEWAYS

- ASPHALT — ASPH
- CONCRETE — CONC
- DIRT — DIRT
- TRAIL — TRAIL
- CONCRETE CURB
- ASPHALT PARKING
- CONCRETE SIDEWALK/WALKWAY
- CONCRETE LIMIT LINE
- BRIDGE
- BUILDING
- STORAGE TANK — TANK
- STEEL STRUCTURE
- BILLBOARD
- COMMERCIAL SIGN

NOTES:

VERTICAL DATUM: NAVD 88
HORIZONTAL DATUM: NAD 83 (1992.0 EPOCH)
COORDINATE SYSTEM: ARIZONA COORDINATE SYSTEM, 1983, CENTRAL ZONE
UNIT OF MEASUREMENT: INTERNATIONAL FEET

DATES OF PHOTOGRAPHY:
APRIL 1, 18 & 19, 2002
SCALE OF PHOTOGRAPHY: 1"=600'



GENERAL VICINITY MAP

100' 0' 100' 200'
SCALE: 1"= 100 FEET
CONTOUR INTERVAL: 2 FEET

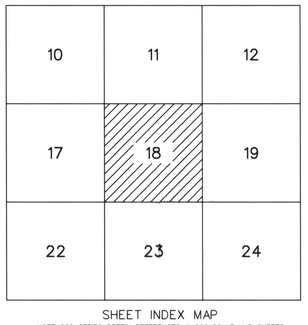

SHEET INDEX MAP
NOTE: 200 SERIES PREFIX, REFERENCES 1"=200' SCALE MAP SHEETS

NO.	REVISION	BY	DATE
2			
1	See Revision Note	JAS	08/06/03

FLOOD CONTROL DISTRICT OF MARICOPA COUNTY

WITTMANN ADMP
2' CONTOURS

The following map represents a survey made by me or under my direction in the County of Maricopa, State of Arizona.
I, Jaime A. Satalich, a State of Arizona Registered Land Surveyor (No. 35326, expires 9/30/2003), with my signature and seal affixed below, hereby certify to the Flood Control District of Maricopa County, Arizona, that the information shown hereon complies with the American Society of Photogrammetry and Remote Sensing standards for two-foot contour interval mapping.

"Certification" when used in the context of this document only constitutes an expression of professional opinion regarding those facts or findings which are the subject of the certification, and does not consittute a warranty or guarantee, either expressed or implied.

REVISION NOTE: Twelve maps (269, 270, 271, 301, 302, 303, 333, 334, 335, 362, 363, and 364) were delivered to the Flood Control District of Maricopa County (FCDMC) on March 27, 2003. Prior to this delivery on March 27, 2003, the aforementioned twelve maps were thoroughly reviewed and subsequently accepted as a final deliverable by FCDMC. On June 26, 2003, FCDMC desired that changes be made to the aforementioned twelve maps with regards to the cover sheet, standard sheet layout, marginal information, and some cartographic elements. This revision reflects those changes requested by FCDMC on June 26, 2003 to the aforementioned twelve maps. All topographic and planimetric information on the aforementioned twelve maps remains unchanged between the delivery on March 27,2003 and this revision.

REGISTERED LAND SURVEYOR — No. 35326 — JAIME A. SATALICH — 9/30/03 — ARIZONA U.S.A.

STEWART GEO TECHNOLOGIES
17361 Armstrong Avenue
Irvine, California 92614-5721
TEL: (949)784-4900 FAX: (949)784-4901
SGT Project No. 02-020

	BY	DATE
DESIGN	–	–
DESIGN CHK.	–	–
PLANS	–	–
PLANS CHK.	–	–

SEE SHEET 200-005

LEGEND

- CONTROL POINT 8029 / 1393.9
- INDEX CONTOUR 2066
- INTERMEDIATE CONTOUR
- INDEX CONTOUR DEPRESSION 2066
- INTERMEDIATE CONTOUR DEPRESSION
- SPOT ELEVATION × 2067.1
- WATER EDGE LINE W/L 45.6
- DRAIN / FLOW LINE
- HEADWALL
- CANAL TOP
- CONCRETE DITCH
- MANHOLE COVER
- LIGHT POLE UNDEFINED
- POLE
- POWER POLE UNDEFINED
- VISIBLE PIPELINE PIPE
- TRANSMISSION TOWER
- GUARDRAIL
- UNDEFINED RETAINING WALL
- RETAINING WALL W/ WALL
- UNDEFINED WALL
- UNDEFINED FENCE
- TREELINE
- BRUSHLINE
- TREE

ROADS & DRIVEWAYS

- ASPHALT ASPH
- CONCRETE CONC
- DIRT DIRT
- TRAIL TRAIL
- CONCRETE CURB
- ASPHALT PARKING
- CONCRETE SIDEWALK/WALKWAY
- CONCRETE LIMIT LINE
- BRIDGE
- BUILDING
- STORAGE TANK TANK
- STEEL STRUCTURE
- BILLBOARD
- COMMERCIAL SIGN

NOTES:

VERTICAL DATUM: NAVD 88
HORIZONTAL DATUM: NAD 83 (1992.0 EPOCH)
COORDINATE SYSTEM: ARIZONA COORDINATE SYSTEM, 1983, CENTRAL ZONE
UNIT OF MEASUREMENT: INTERNATIONAL FEET

DATES OF PHOTOGRAPHY:
APRIL 1, 18 & 19, 2002
SCALE OF PHOTOGRAPHY: 1"=600'

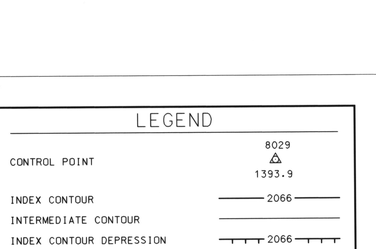

GENERAL VICINITY MAP

100' 0' 100' 200'
SCALE: 1"= 100 FEET
CONTOUR INTERVAL: 2 FEET

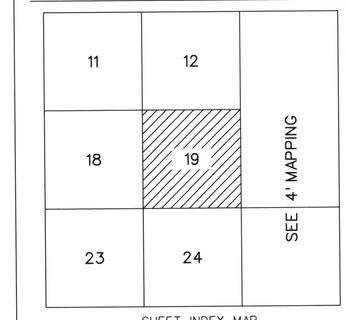

SHEET INDEX MAP
NOTE: 200 SERIES PREFIX, REFERENCES 1"=200' SCALE MAP SHEETS

NO.	REVISION	BY	DATE
2			
1	See Revision Note	JAS	08/06/03

FLOOD CONTROL DISTRICT OF MARICOPA COUNTY

WITTMANN ADMP
2' CONTOURS

STEWART GEO TECHNOLOGIES
17361 Armstrong Avenue
Irvine, California 92614-5721
TEL: (949)784-4900 FAX: (949)784-4101
SGT Project No. 02-820

	BY	DATE
DESIGN	--	--
DESIGN CHK.	--	--
PLANS	--	--
PLANS CHK.	--	--

REGISTERED LAND SURVEYOR 35326 JAIME A. SATALICH 9/30/2003 ARIZONA U.S.A.

The following map represents a survey made by me or under my direction in the County of Maricopa, State of Arizona. I, Jaime A. Satalich, a State of Arizona Registered Land Surveyor (No. 35326, expires 9/30/2003), with my signature and seal affixed below, hereby certify to the Flood Control District of Maricopa County, Arizona, that the information shown hereon complies with the American Society of Photogrammetry and Remote Sensing standards for two-foot contour interval mapping.

"Certification" when used in the context of this document only constitutes an expression of professional opinion regarding those facts or findings which are the subject of the certification, and does not consittute a warranty or guarantee, either expressed or implied.

REVISION NOTE: Twelve maps (269, 270, 271, 301, 302, 303, 333, 334, 335, 362, 363, and 364) were delivered to the Flood Control District of Maricopa County (FCDMC) on March 27, 2003. Prior to this delivery on March 27, 2003, the aforementioned twelve maps were thoroughly reviewed and subsequently accepted as a final deliverable by FCDMC. On June 26, 2003, FCDMC desired that changes be made to the aforementioned twelve maps with regards to the cover sheet, standard sheet layout, marginal information, and some cartographic elements. This revision reflects those changes requested by FCDMC on June 26, 2003 to the aforementioned twelve maps. All topographic and planimetric information on the aforementioned twelve maps remains unchanged between the delivery on March 27,2003 and this revision.



LEGEND

CONTROL POINT 8029 / 1393.9
INDEX CONTOUR 2066
INTERMEDIATE CONTOUR
INDEX CONTOUR DEPRESSION 2066
INTERMEDIATE CONTOUR DEPRESSION
SPOT ELEVATION × 2067.1
WATER EDGE LINE W/L 45.6
DRAIN / FLOW LINE
HEADWALL
CANAL TOP
CONCRETE DITCH
MANHOLE COVER
LIGHT POLE UNDEFINED
POLE
POWER POLE UNDEFINED
VISIBLE PIPELINE PIPE
TRANSMISSION TOWER
GUARDRAIL
UNDEFINED RETAINING WALL
RETAINING WALL W/ WALL
UNDEFINED WALL
UNDEFINED FENCE
TREELINE
BRUSHLINE
TREE

ROADS & DRIVEWAYS

ASPHALT ASPH
CONCRETE CONC
DIRT DIRT
TRAIL TRAIL
CONCRETE CURB
ASPHALT PARKING
CONCRETE SIDEWALK/WALKWAY
CONCRETE LIMIT LINE
BRIDGE
BUILDING
STORAGE TANK TANK
STEEL STRUCTURE
BILLBOARD
COMMERCIAL SIGN

NOTES:

VERTICAL DATUM: NAVD 88
HORIZONTAL DATUM: NAD 83 (1992.0 EPOCH)
COORDINATE SYSTEM: ARIZONA COORDINATE SYSTEM, 1983, CENTRAL ZONE
UNIT OF MEASUREMENT: INTERNATIONAL FEET

DATES OF PHOTOGRAPHY:
APRIL 1, 18 & 19, 2002
SCALE OF PHOTOGRAPHY: 1"=600'



GENERAL VICINITY MAP

100′ 0′ 100′ 200′
SCALE: 1"= 100 FEET
CONTOUR INTERVAL: 2 FEET

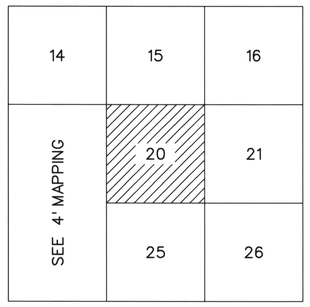

SHEET INDEX MAP
NOTE: 200 SERIES PREFIX, REFERENCES 1"=200' SCALE MAP SHEETS

NO.	REVISION	BY	DATE
2			
1	See Revision Note	JAS	08/06/03

FLOOD CONTROL DISTRICT OF MARICOPA COUNTY

WITTMANN ADMP
2′ CONTOURS

STEWART GEO TECHNOLOGIES
17361 Armstrong Avenue
Irvine, California 92614-5721
TEL: (949)784-4900 FAX: (949)784-4101
SGT Project No. 02-820

	BY	DATE
DESIGN	–	–
DESIGN CHK.	–	–
PLANS	–	–
PLANS CHK.	–	–

REGISTERED LAND SURVEYOR 35326 JAIME A. SATALICH 4/30/03 ARIZONA U.S.A.

SHEET 20 OF 565

The following map represents a survey made by me or under my direction in the County of Maricopa, State of Arizona.
I, Jaime A. Satalich, a State of Arizona Registered Land Surveyor (No. 35326, expires 9/30/2003), with my signature and seal affixed below, hereby certify to the Flood Control District of Maricopa County, Arizona, that the information shown hereon complies with the American Society of Photogrammetry and Remote Sensing standards for two-foot contour interval mapping.

"Certification" when used in the context of this document only constitutes an expression of professional opinion regarding those facts or findings which are the subject of the certification, and does not consitute a warranty or guarantee, either expressed or implied.

REVISION NOTE: Twelve maps (269, 270, 271, 301, 302, 303, 333, 334, 335, 362, 363, and 364) were delivered to the Flood Control District of Maricopa County (FCDMC) on March 27, 2003. Prior to this delivery on March 27, 2003, the aforementioned twelve maps were thoroughly reviewed and subsequently accepted as a final deliverable by FCDMC. On June 26, 2003, FCDMC desired that changes be made to the aforementioned twelve maps with regards to the cover sheet, standard sheet layout, marginal information, and some cartographic elements. This revision reflects those changes requested by FCDMC on June 26, 2003 to the aforementioned twelve maps. All topographic and planimetric information on the aforementioned twelve maps remains unchanged between the delivery on March 27,2003 and this revision.

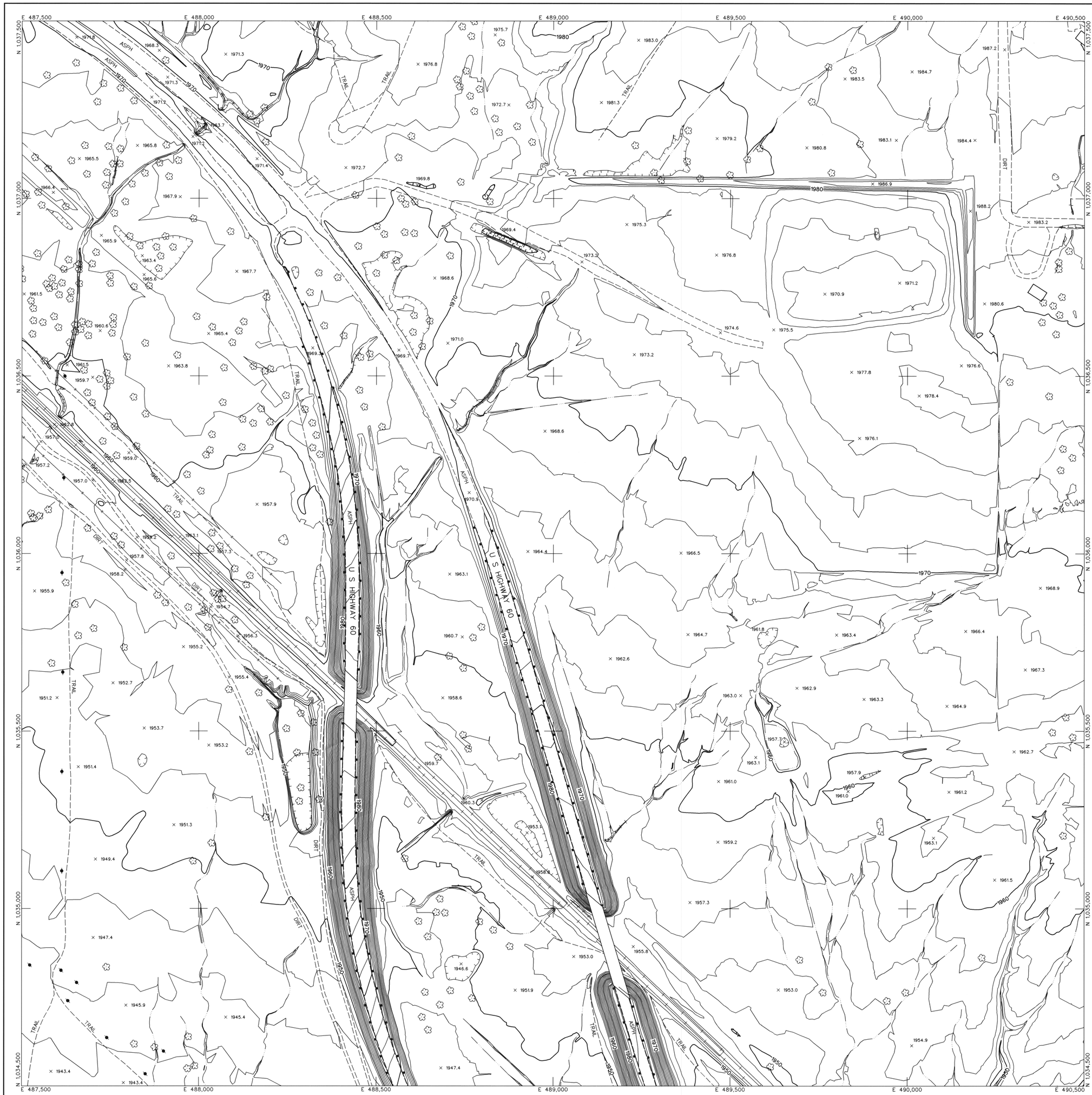

LEGEND

- CONTROL POINT — 8029 / 1393.9
- INDEX CONTOUR — 2066
- INTERMEDIATE CONTOUR
- INDEX CONTOUR DEPRESSION — 2066
- INTERMEDIATE CONTOUR DEPRESSION
- SPOT ELEVATION — × 2067.1
- WATER EDGE LINE — W/L 45.6
- DRAIN / FLOW LINE
- HEADWALL
- CANAL TOP
- CONCRETE DITCH
- MANHOLE COVER
- LIGHT POLE UNDEFINED
- POLE
- POWER POLE UNDEFINED
- VISIBLE PIPELINE — PIPE
- TRANSMISSION TOWER
- GUARDRAIL
- UNDEFINED RETAINING WALL
- RETAINING WALL W/ WALL
- UNDEFINED WALL
- UNDEFINED FENCE
- TREELINE
- BRUSHLINE
- TREE

ROADS & DRIVEWAYS

- ASPHALT — ASPH
- CONCRETE — CONC
- DIRT — DIRT
- TRAIL — TRAIL
- CONCRETE CURB
- ASPHALT PARKING
- CONCRETE SIDEWALK/WALKWAY
- CONCRETE LIMIT LINE
- BRIDGE
- BUILDING
- STORAGE TANK — TANK
- STEEL STRUCTURE
- BILLBOARD
- COMMERCIAL SIGN

NOTES:

VERTICAL DATUM: NAVD 88
HORIZONTAL DATUM: NAD 83 (1992.0 EPOCH)
COORDINATE SYSTEM: ARIZONA COORDINATE SYSTEM, 1983, CENTRAL ZONE
UNIT OF MEASUREMENT: INTERNATIONAL FEET

DATES OF PHOTOGRAPHY:
APRIL 1, 18 & 19, 2002
SCALE OF PHOTOGRAPHY: 1"=600'



GENERAL VICINITY MAP

100' 0' 100' 200'
SCALE: 1"= 100 FEET
CONTOUR INTERVAL: 2 FEET

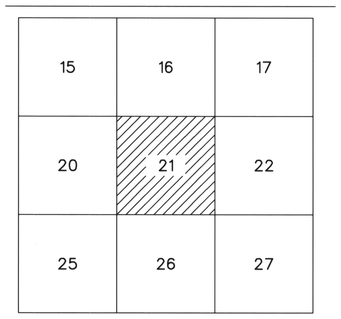

SHEET INDEX MAP
NOTE: 200 SERIES PREFIX, REFERENCES 1"=200' SCALE MAP SHEETS

NO.	REVISION	BY	DATE
2			
1	See Revision Note	JAS	08/06/03

FLOOD CONTROL DISTRICT OF MARICOPA COUNTY

WITTMANN ADMP
2' CONTOURS

STEWART GEO TECHNOLOGIES
17361 Armstrong Avenue
Irvine, California 92614-5721
TEL: (949)784-4100 FAX: (949)784-4101
SGT Project No. 02-820

REGISTERED LAND SURVEYOR — No. 35326 — JAIME A. SATALICH — 6-30-03 — ARIZONA, U.S.A.

	BY	DATE
DESIGN	–	–
DESIGN CHK.	–	–
PLANS	–	–
PLANS CHK.	–	–

The following map represents a survey made by me or under my direction in the County of Maricopa, State of Arizona. I, Jaime A. Satalich, a State of Arizona Registered Land Surveyor (No. 35326, expires 9/30/2003), with my signature and seal affixed below, hereby certify to the Flood Control District of Maricopa County, Arizona, that the information shown hereon complies with the American Society of Photogrammetry and Remote Sensing standards for two-foot contour interval mapping.

"Certification" when used in the context of this document only constitutes an expression of professional opinion regarding those facts or findings which are the subject of the certification, and does not consitute a warranty or guarantee, either expressed or implied.

REVISION NOTE: Twelve maps (269, 270, 271, 301, 302, 303, 333, 334, 335, 362, 363, and 364) were delivered to the Flood Control District of Maricopa County (FCDMC) on March 27, 2003. Prior to this delivery on March 27, 2003, the aforementioned twelve maps were thoroughly reviewed and subsequently accepted as a final deliverable by FCDMC. On June 26, 2003, FCDMC desired that changes be made to the aforementioned twelve maps with regards to the cover sheet, standard sheet layout, marginal information, and some cartographic elements. This revision reflects those changes requested by FCDMC on June 26, 2003 to the aforementioned twelve maps. All topographic and planimetric information on the aforementioned twelve maps remains unchanged between the delivery on March 27,2003 and this revision.

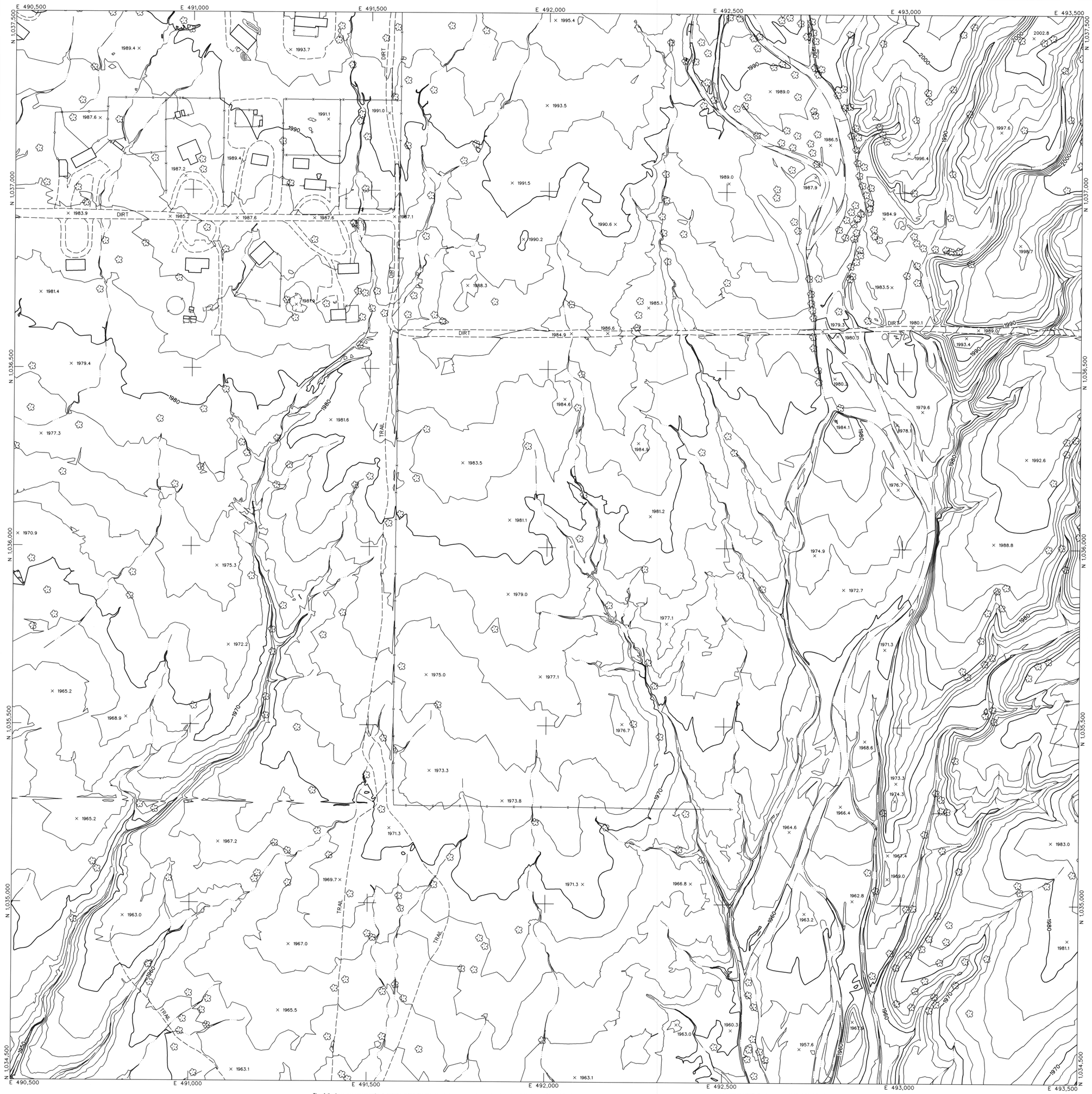

LEGEND

- CONTROL POINT — 8029 / 1393.9
- INDEX CONTOUR — 2066
- INTERMEDIATE CONTOUR
- INDEX CONTOUR DEPRESSION — 2066
- INTERMEDIATE CONTOUR DEPRESSION
- SPOT ELEVATION — × 2067.1
- WATER EDGE LINE — W/L 45.6
- DRAIN / FLOW LINE
- HEADWALL
- CANAL TOP
- CONCRETE DITCH
- MANHOLE COVER
- LIGHT POLE UNDEFINED
- POLE
- POWER POLE UNDEFINED
- VISIBLE PIPELINE — PIPE
- TRANSMISSION TOWER
- GUARDRAIL
- UNDEFINED RETAINING WALL
- RETAINING WALL W/ WALL
- UNDEFINED WALL
- UNDEFINED FENCE
- TREELINE
- BRUSHLINE
- TREE

ROADS & DRIVEWAYS

- ASPHALT — ASPH
- CONCRETE — CONC
- DIRT — DIRT
- TRAIL — TRAIL
- CONCRETE CURB
- ASPHALT PARKING
- CONCRETE SIDEWALK/WALKWAY
- CONCRETE LIMIT LINE
- BRIDGE
- BUILDING
- STORAGE TANK — TANK
- STEEL STRUCTURE
- BILLBOARD
- COMMERCIAL SIGN

NOTES:

VERTICAL DATUM: NAVD 88
HORIZONTAL DATUM: NAD 83 (1992.0 EPOCH)
COORDINATE SYSTEM: ARIZONA COORDINATE SYSTEM, 1983, CENTRAL ZONE
UNIT OF MEASUREMENT: INTERNATIONAL FEET

DATES OF PHOTOGRAPHY:
APRIL 1, 18 & 19, 2002
SCALE OF PHOTOGRAPHY: 1"=600'

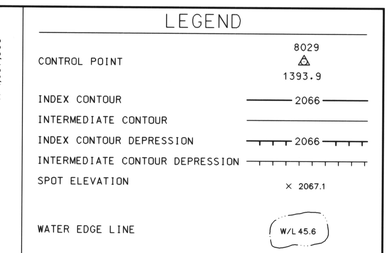

GENERAL VICINITY MAP

100' 0' 100' 200'
SCALE: 1" = 100 FEET
CONTOUR INTERVAL: 2 FEET

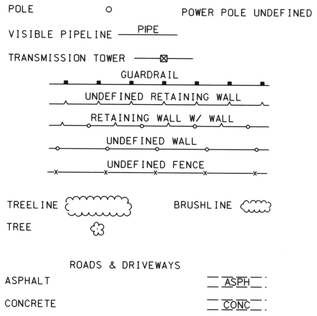

SHEET INDEX MAP
NOTE: 200 SERIES PREFIX, REFERENCES 1"=200' SCALE MAP SHEETS

NO.	REVISION	BY	DATE
2			
1	See Revision Note	JAS	08/06/03

FLOOD CONTROL DISTRICT OF MARICOPA COUNTY

WITTMANN ADMP
2' CONTOURS

STEWART GEO TECHNOLOGIES
1301 Armstrong Avenue
Irvine, California 92614-5721
TEL: (949)784-4100 FAX: (949)784-4101
SGT Project No. 02-020

REGISTERED LAND SURVEYOR — 35326 — JAIME A. SATALICH — 9/30/03 — ARIZONA U.S.A.

	BY	DATE
DESIGN	–	–
DESIGN CHK.	–	–
PLANS	–	–
PLANS CHK.	–	–

The following map represents a survey made by me or under my direction in the County of Maricopa, State of Arizona. I, Jaime A. Satalich, a State of Arizona Registered Land Surveyor (No. 35326, expires 9/30/2003), with my signature and seal affixed below, hereby certify to the Flood Control District of Maricopa County, Arizona, that the information shown hereon complies with the American Society of Photogrammetry and Remote Sensing standards for two-foot contour interval mapping.

"Certification" when used in the context of this document only constitutes an expression of professional opinion regarding those facts or findings which are the subject of the certification, and does not consitute a warranty or guarantee, either expressed or implied.

REVISION NOTE: Twelve maps (269, 270, 271, 301, 302, 303, 333, 334, 335, 362, 363, and 364) were delivered to the Flood Control District of Maricopa County (FCDMC) on March 27, 2003. Prior to this delivery on March 27, 2003, the aforementioned twelve maps were thoroughly reviewed and subsequently accepted as a final deliverable by FCDMC. On June 26, 2003, FCDMC desired that changes be made to the aforementioned twelve maps with regards to the cover sheet, standard sheet layout, marginal information, and some cartographic elements. This revision reflects those changes requested by FCDMC on June 26, 2003 to the aforementioned twelve maps. All topographic and planimetric information on the aforementioned twelve maps remains unchanged between the delivery on March 27,2003 and this revision.

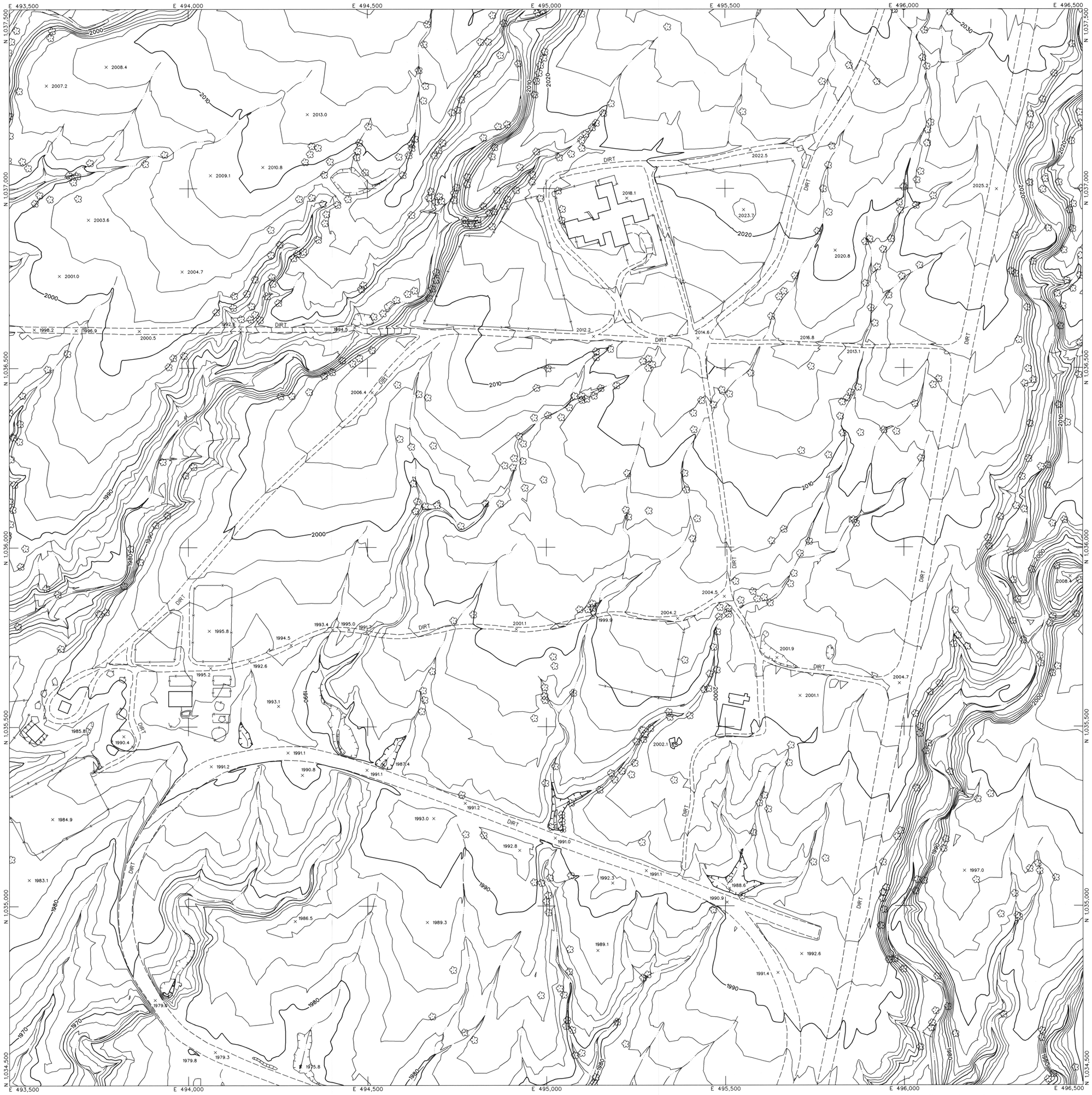

The following map represents a survey made by me or under my direction in the County of Maricopa, State of Arizona.
I, Jaime A. Satalich, a State of Arizona Registered Land Surveyor (No. 35326, expires 9/30/2003), with my signature and seal affixed below, hereby certify to the Flood Control District of Maricopa County, Arizona, that the information shown hereon complies with the American Society of Photogrammetry and Remote Sensing standards for two-foot contour interval mapping.

"Certification" when used in the context of this document only constitutes an expression of professional opinion regarding those facts or findings which are the subject of the certification, and does not consittute a warranty or guarantee, either expressed or implied.

REVISION NOTE: Twelve maps (269, 270, 271, 301, 302, 303, 333, 334, 335, 362, 363, and 364) were delivered to the Flood Control District of Maricopa County (FCDMC) on March 27, 2003. Prior to this delivery on March 27, 2003, the aforementioned twelve maps were thoroughly reviewed and subsequently accepted as a final deliverable by FCDMC. On June 26, 2003, FCDMC desired that changes be made to the aforementioned twelve maps with regards to the cover sheet, standard sheet layout, marginal information, and some cartographic elements. This revision reflects those changes requested by FCDMC on June 26, 2003 to the aforementioned twelve maps. All topographic and planimetric information on the aforementioned twelve maps remains unchanged between the delivery on March 27,2003 and this revision.

LEGEND

CONTROL POINT 8029 / 1393.9
INDEX CONTOUR 2066
INTERMEDIATE CONTOUR
INDEX CONTOUR DEPRESSION 2066
INTERMEDIATE CONTOUR DEPRESSION
SPOT ELEVATION × 2067.1
WATER EDGE LINE W/L 45.6
DRAIN / FLOW LINE
HEADWALL
CANAL TOP
CONCRETE DITCH
MANHOLE COVER
LIGHT POLE UNDEFINED
POLE
POWER POLE UNDEFINED
VISIBLE PIPELINE PIPE
TRANSMISSION TOWER
GUARDRAIL
UNDEFINED RETAINING WALL
RETAINING WALL W/ WALL
UNDEFINED WALL
UNDEFINED FENCE
TREELINE
BRUSHLINE
TREE

ROADS & DRIVEWAYS
ASPHALT ASPH
CONCRETE CONC
DIRT DIRT
TRAIL TRAIL
CONCRETE CURB
ASPHALT PARKING
CONCRETE SIDEWALK/WALKWAY
CONCRETE LIMIT LINE
BRIDGE
BUILDING
STORAGE TANK TANK
STEEL STRUCTURE
BILLBOARD
COMMERCIAL SIGN

NOTES:

VERTICAL DATUM: NAVD 88
HORIZONTAL DATUM: NAD 83 (1992.0 EPOCH)
COORDINATE SYSTEM: ARIZONA COORDINATE SYSTEM, 1983, CENTRAL ZONE
UNIT OF MEASUREMENT: INTERNATIONAL FEET

DATES OF PHOTOGRAPHY:
APRIL 1, 18 & 19, 2002
SCALE OF PHOTOGRAPHY: 1"=600'

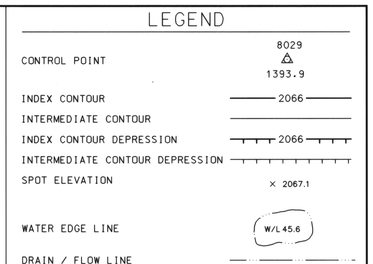

GENERAL VICINITY MAP

100′ 0′ 100′ 200′
SCALE: 1"= 100 FEET
CONTOUR INTERVAL: 2 FEET

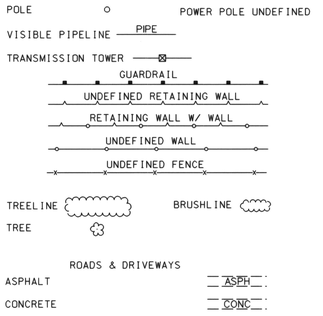

SHEET INDEX MAP
NOTE: 200 SERIES PREFIX, REFERENCES 1"=200' SCALE MAP SHEETS

NO.	REVISION	BY	DATE
2			
1	See Revision Note	JAS	08/06/03

FLOOD CONTROL DISTRICT OF MARICOPA COUNTY

WITTMANN ADMP
2′ CONTOURS

REGISTERED LAND SURVEYOR
35326
JAIME A. SATALICH
9/30/03
ARIZONA U.S.A.

STEWART GEO TECHNOLOGIES
17301 Armstrong Avenue
Irvine, California 92614-5721
TEL: (949)784-4400 FAX: (949)784-4401
SGT Project No. 02-820

	BY	DATE
DESIGN	–	–
DESIGN CHK.	–	–
PLANS	–	–
PLANS CHK.	–	–

SEE SHEET 200-013

LEGEND

CONTROL POINT 8029 / 1393.9

INDEX CONTOUR 2066

INTERMEDIATE CONTOUR

INDEX CONTOUR DEPRESSION 2066

INTERMEDIATE CONTOUR DEPRESSION

SPOT ELEVATION × 2067.1

WATER EDGE LINE W/L 45.6

DRAIN / FLOW LINE

HEADWALL

CANAL TOP

CONCRETE DITCH

MANHOLE COVER

LIGHT POLE UNDEFINED

POLE

POWER POLE UNDEFINED

VISIBLE PIPELINE PIPE

TRANSMISSION TOWER

GUARDRAIL

UNDEFINED RETAINING WALL

RETAINING WALL W/ WALL

UNDEFINED WALL

UNDEFINED FENCE

TREELINE

BRUSHLINE

TREE

ROADS & DRIVEWAYS

ASPHALT ASPH

CONCRETE CONC

DIRT DIRT

TRAIL TRAIL

CONCRETE CURB

ASPHALT PARKING

CONCRETE SIDEWALK/WALKWAY

CONCRETE LIMIT LINE

BRIDGE

BUILDING

STORAGE TANK TANK

STEEL STRUCTURE

BILLBOARD

COMMERCIAL SIGN

NOTES:

VERTICAL DATUM: NAVD 88
HORIZONTAL DATUM: NAD 83 (1992.0 EPOCH)
COORDINATE SYSTEM: ARIZONA COORDINATE SYSTEM, 1983, CENTRAL ZONE
UNIT OF MEASUREMENT: INTERNATIONAL FEET

DATES OF PHOTOGRAPHY:
APRIL 1, 18 & 19, 2002
SCALE OF PHOTOGRAPHY: 1"=600'

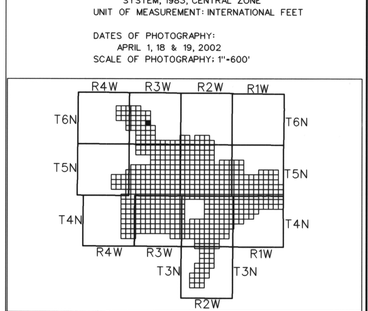

GENERAL VICINITY MAP

100' 0' 100' 200'
SCALE: 1"= 100 FEET
CONTOUR INTERVAL: 2 FEET

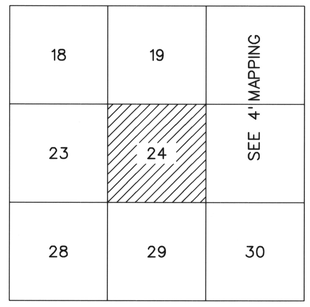

SHEET INDEX MAP
NOTE: 200 SERIES PREFIX, REFERENCES 1"=200' SCALE MAP SHEETS

NO.	REVISION	BY	DATE
2			
1	See Revision Note	JAS	08/06/03

FLOOD CONTROL DISTRICT OF MARICOPA COUNTY

WITTMANN ADMP
2' CONTOURS

STEWART GEO TECHNOLOGIES
17301 Armstrong Avenue
Irvine, California 92614-5721
TEL: (949)784-4900 FAX: (949)784-4901
SGT Project No. 02-820

	BY	DATE
DESIGN	–	–
DESIGN CHK.	–	–
PLANS	–	–
PLANS CHK.	–	–

REGISTERED LAND SURVEYOR
CERTIFICATE NO.
35326
JAIME A. SATALICH
Signed 9-30-03
ARIZONA U.S.A.

SHEET 24 OF 565

The following map represents a survey made by me or under my direction in the County of Maricopa, State of Arizona. I, Jaime A. Satalich, a State of Arizona Registered Land Surveyor (No. 35326, expires 9/30/2003), with my signature and seal affixed below, hereby certify to the Flood Control District of Maricopa County, Arizona, that the information shown hereon complies with the American Society of Photogrammetry and Remote Sensing standards for two-foot contour interval mapping.

"Certification" when used in the context of this document only constitutes an expression of professional opinion regarding those facts or findings which are the subject of the certification, and does not consittute a warranty or guarantee, either expressed or implied.

REVISION NOTE: Twelve maps (269, 270, 271, 301, 302, 303, 333, 334, 335, 362, 363, and 364) were delivered to the Flood Control District of Maricopa County (FCDMC) on March 27, 2003. Prior to this delivery on March 27, 2003, the aforementioned twelve maps were thoroughly reviewed and subsequently accepted as a final deliverable by FCDMC. On June 26, 2003, FCDMC desired that changes be made to the aforementioned twelve maps with regards to the cover sheet, standard sheet layout, marginal information, and some cartographic elements. This revision reflects those changes requested by FCDMC on June 26, 2003 to the aforementioned twelve maps. All topographic and planimetric information on the aforementioned twelve maps remains unchanged between the delivery on March 27,2003 and this revision.

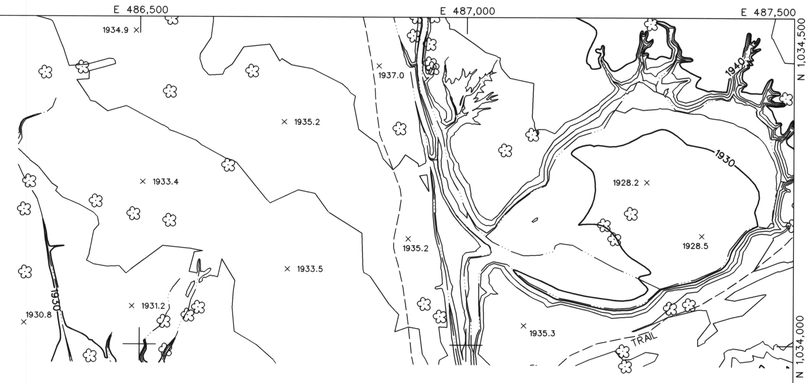

SEE SHEET 200-011

E 484,500 E 485,000 E 485,500 E 486,000 E 486,500 E 487,000 E 487,500

N 1,034,500 N 1,034,000 N 1,033,500 N 1,033,000 N 1,032,500 N 1,032,000 N 1,031,500

LEGEND

CONTROL POINT 8029 / 1393.9
INDEX CONTOUR 2066
INTERMEDIATE CONTOUR
INDEX CONTOUR DEPRESSION 2066
INTERMEDIATE CONTOUR DEPRESSION
SPOT ELEVATION × 2067.1
WATER EDGE LINE W/L 45.6
DRAIN / FLOW LINE
HEADWALL
CANAL TOP
CONCRETE DITCH
MANHOLE COVER
LIGHT POLE UNDEFINED
POLE
POWER POLE UNDEFINED
VISIBLE PIPELINE PIPE
TRANSMISSION TOWER
GUARDRAIL
UNDEFINED RETAINING WALL
RETAINING WALL W/ WALL
UNDEFINED WALL
UNDEFINED FENCE
TREELINE
BRUSHLINE
TREE

ROADS & DRIVEWAYS

ASPHALT ASPH
CONCRETE CONC
DIRT DIRT
TRAIL TRAIL
CONCRETE CURB
ASPHALT PARKING
CONCRETE SIDEWALK/WALKWAY
CONCRETE LIMIT LINE
BRIDGE
BUILDING
STORAGE TANK TANK
STEEL STRUCTURE
BILLBOARD
COMMERCIAL SIGN

NOTES:

VERTICAL DATUM: NAVD 88
HORIZONTAL DATUM: NAD 83 (1992.0 EPOCH)
COORDINATE SYSTEM: ARIZONA COORDINATE SYSTEM, 1983, CENTRAL ZONE
UNIT OF MEASUREMENT: INTERNATIONAL FEET

DATES OF PHOTOGRAPHY:
APRIL 1, 18 & 19, 2002
SCALE OF PHOTOGRAPHY: 1"=600'

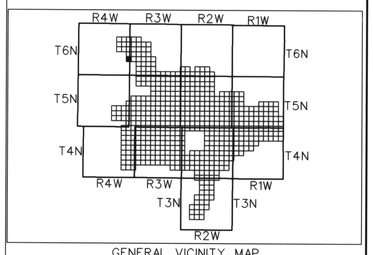

GENERAL VICINITY MAP

100' 0' 100' 200'
SCALE: 1"= 100 FEET
CONTOUR INTERVAL: 2 FEET

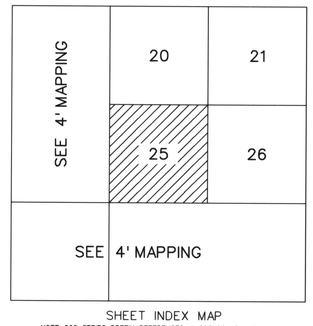

SHEET INDEX MAP
NOTE: 200 SERIES PREFIX, REFERENCES 1"=200' SCALE MAP SHEETS

NO.	REVISION	BY	DATE
2			
1	See Revision Note	JAS	08/06/03

FLOOD CONTROL DISTRICT OF MARICOPA COUNTY

WITTMANN ADMP
2' CONTOURS

STEWART GEO TECHNOLOGIES
17361 Armstrong Avenue
Irvine, California 92614-5721
TEL: (949)784-4100 FAX (949)784-4101
SGT Project No. 02-820

	BY	DATE
DESIGN	--	--
DESIGN CHK.	--	--
PLANS	--	--
PLANS CHK.	--	--

REGISTERED LAND SURVEYOR 35326 JAIME A. SATALICH Date Signed 9-30-03 ARIZONA U.S.A.

SHEET 25 OF 565

The following map represents a survey made by me or under my direction in the County of Maricopa, State of Arizona. I, Jaime A. Satalich, a State of Arizona Registered Land Surveyor (No. 35326, expires 9/30/2003), with my signature and seal affixed below, hereby certify to the Flood Control District of Maricopa County, Arizona, that the information shown hereon complies with the American Society of Photogrammetry and Remote Sensing standards for two-foot contour interval mapping.

"Certification" when used in the context of this document only constitutes an expression of professional opinion regarding those facts or findings which are the subject of the certification, and does not consittute a warranty or guarantee, either expressed or implied.

REVISION NOTE: Twelve maps (269, 270, 271, 301, 302, 303, 333, 334, 335, 362, 363, and 364) were delivered to the Flood Control District of Maricopa County (FCDMC) on March 27, 2003. Prior to this delivery on March 27, 2003, the aforementioned twelve maps were thoroughly reviewed and subsequently accepted as a final deliverable by FCDMC. On June 26, 2003, FCDMC desired that changes be made to the aforementioned twelve maps with regards to the cover sheet, standard sheet layout, marginal information, and some cartographic elements. This revision reflects those changes requested by FCDMC on June 26, 2003 to the aforementioned twelve maps. All topographic and planimetric information on the aforementioned twelve maps remains unchanged between the delivery on March 27,2003 and this revision.

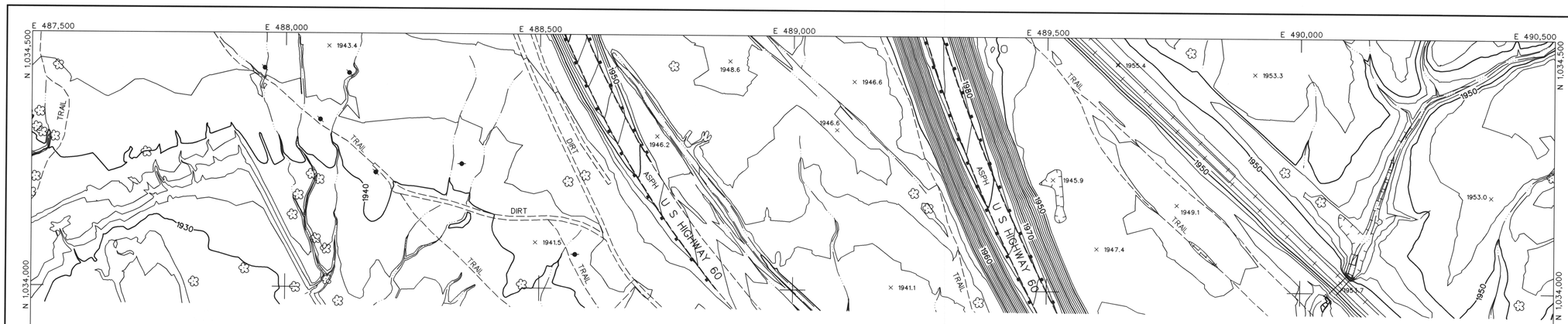

SEE SHEET 200-011

N 1,033,500
N 1,033,000
N 1,032,500
N 1,032,000
N 1,031,500

E 487,500 E 488,000 E 488,500 E 489,000 E 489,500 E 490,000 E 490,500

The following map represents a survey made by me or under my direction in the County of Maricopa, State of Arizona.
I, Jaime A. Satalich, a State of Arizona Registered Land Surveyor (No. 35326, expires 9/30/2003), with my signature and seal affixed below, hereby certify to the Flood Control District of Maricopa County, Arizona, that the information shown hereon complies with the American Society of Photogrammetry and Remote Sensing standards for two-foot contour interval mapping.

"Certification" when used in the context of this document only constitutes an expression of professional opinion regarding those facts or findings which are the subject of the certification, and does not consittute a warranty or guarantee, either expressed or implied.

REVISION NOTE: Twelve maps (269, 270, 271, 301, 302, 303, 333, 334, 335, 362, 363, and 364) were delivered to the Flood Control District of Maricopa County (FCDMC) on March 27, 2003. Prior to this delivery on March 27, 2003, the aforementioned twelve maps were thoroughly reviewed and subsequently accepted as a final deliverable by FCDMC. On June 26, 2003, FCDMC desired that changes be made to the aforementioned twelve maps with regards to the cover sheet, standard sheet layout, marginal information, and some cartographic elements. This revision reflects those changes requested by FCDMC on June 26, 2003 to the aforementioned twelve maps. All topographic and planimetric information on the aforementioned twelve maps remains unchanged between the delivery on March 27,2003 and this revision.

LEGEND

- CONTROL POINT — 8029 / 1393.9
- INDEX CONTOUR — 2066
- INTERMEDIATE CONTOUR
- INDEX CONTOUR DEPRESSION — 2066
- INTERMEDIATE CONTOUR DEPRESSION
- SPOT ELEVATION — × 2067.1
- WATER EDGE LINE — W/L 45.6
- DRAIN / FLOW LINE
- HEADWALL
- CANAL TOP
- CONCRETE DITCH
- MANHOLE COVER
- LIGHT POLE UNDEFINED
- POLE
- POWER POLE UNDEFINED
- VISIBLE PIPELINE — PIPE
- TRANSMISSION TOWER
- GUARDRAIL
- UNDEFINED RETAINING WALL
- RETAINING WALL W/ WALL
- UNDEFINED WALL
- UNDEFINED FENCE
- TREELINE
- BRUSHLINE
- TREE

ROADS & DRIVEWAYS

- ASPHALT — ASPH
- CONCRETE — CONC
- DIRT — DIRT
- TRAIL — TRAIL
- CONCRETE CURB
- ASPHALT PARKING
- CONCRETE SIDEWALK/WALKWAY
- CONCRETE LIMIT LINE
- BRIDGE
- BUILDING
- STORAGE TANK — TANK
- STEEL STRUCTURE
- BILLBOARD
- COMMERCIAL SIGN

NOTES:

VERTICAL DATUM: NAVD 88
HORIZONTAL DATUM: NAD 83 (1992.0 EPOCH)
COORDINATE SYSTEM: ARIZONA COORDINATE SYSTEM, 1983, CENTRAL ZONE
UNIT OF MEASUREMENT: INTERNATIONAL FEET

DATES OF PHOTOGRAPHY:
APRIL 1, 18 & 19, 2002
SCALE OF PHOTOGRAPHY: 1"=600'

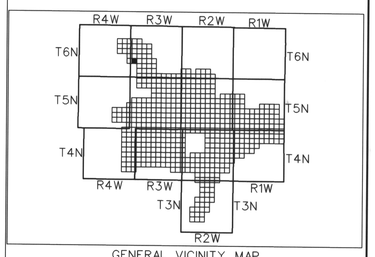

GENERAL VICINITY MAP

100′ 0′ 100′ 200′
SCALE: 1"= 100 FEET
CONTOUR INTERVAL: 2 FEET

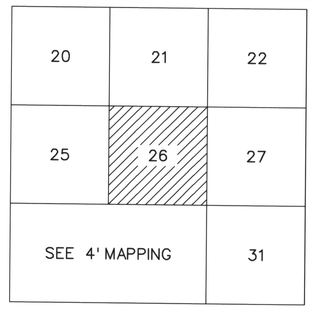

SHEET INDEX MAP
NOTE: 200 SERIES PREFIX, REFERENCES 1"=200' SCALE MAP SHEETS

NO.	REVISION	BY	DATE
2			
1	See Revision Note	JAS	08/06/03

FLOOD CONTROL DISTRICT OF MARICOPA COUNTY

WITTMANN ADMP
2′ CONTOURS

REGISTERED LAND SURVEYOR — CERTIFICATE NO. 35326 — JAIME A. SATALICH — ARIZONA U.S.A.

STEWART GEO TECHNOLOGIES
17301 Armstrong Avenue
Irvine, California 92614-5721
TEL: (949)794-1400 FAX: (949)794-1401
SGT Project No. 02-820

	BY	DATE
DESIGN	–	–
DESIGN CHK.	–	–
PLANS	–	–
PLANS CHK.	–	–

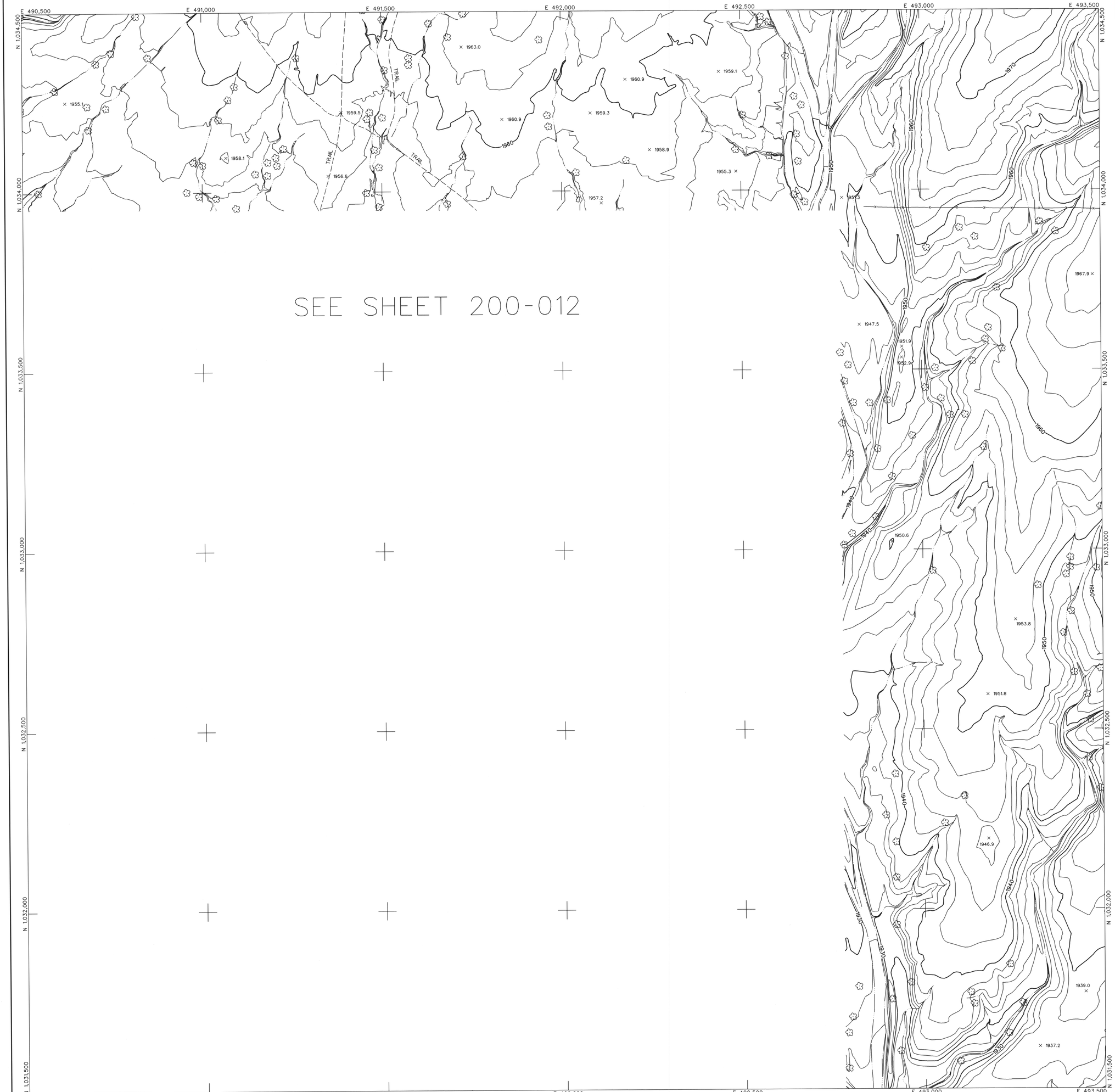

LEGEND

- CONTROL POINT — 8029 / 1393.9
- INDEX CONTOUR — 2066
- INTERMEDIATE CONTOUR
- INDEX CONTOUR DEPRESSION — 2066
- INTERMEDIATE CONTOUR DEPRESSION
- SPOT ELEVATION — × 2067.1
- WATER EDGE LINE — W/L 45.6
- DRAIN / FLOW LINE
- HEADWALL
- CANAL TOP
- CONCRETE DITCH
- MANHOLE COVER
- LIGHT POLE UNDEFINED
- POLE
- POWER POLE UNDEFINED
- VISIBLE PIPELINE — PIPE
- TRANSMISSION TOWER
- GUARDRAIL
- UNDEFINED RETAINING WALL
- RETAINING WALL W/ WALL
- UNDEFINED WALL
- UNDEFINED FENCE
- TREELINE
- BRUSHLINE
- TREE

ROADS & DRIVEWAYS

- ASPHALT — ASPH
- CONCRETE — CONC
- DIRT — DIRT
- TRAIL — TRAIL
- CONCRETE CURB
- ASPHALT PARKING
- CONCRETE SIDEWALK/WALKWAY
- CONCRETE LIMIT LINE
- BRIDGE
- BUILDING
- STORAGE TANK — TANK
- STEEL STRUCTURE
- BILLBOARD
- COMMERCIAL SIGN

NOTES:

VERTICAL DATUM: NAVD 88
HORIZONTAL DATUM: NAD 83 (1992.0 EPOCH)
COORDINATE SYSTEM: ARIZONA COORDINATE SYSTEM, 1983, CENTRAL ZONE
UNIT OF MEASUREMENT: INTERNATIONAL FEET

DATES OF PHOTOGRAPHY:
APRIL 1, 18 & 19, 2002
SCALE OF PHOTOGRAPHY: 1"=600'

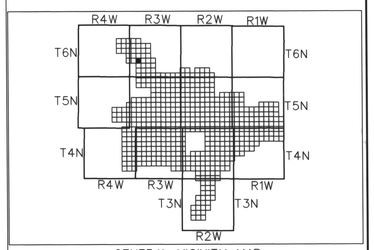

GENERAL VICINITY MAP

100′ 0′ 100′ 200′
SCALE: 1"= 100 FEET
CONTOUR INTERVAL: 2 FEET

21	22	23
26	27	28
SEE 4' MAPPING	31	32

SHEET INDEX MAP
NOTE: 200 SERIES PREFIX, REFERENCES 1"=200' SCALE MAP SHEETS

NO.	REVISION	BY	DATE
2			
1	See Revision Note	JAS	08/06/03

FLOOD CONTROL DISTRICT OF MARICOPA COUNTY

WITTMANN ADMP
2′ CONTOURS

STEWART GEO TECHNOLOGIES
17361 Armstrong Avenue
Irvine, California 92614-5721
TEL: (949)784-4100 FAX: (949)784-4101
SGT Project No. 02-820

REGISTERED LAND SURVEYOR — CERTIFICATE NO. 35328 — JAIME A. SATALICH — 6-30-04 — ARIZONA U.S.A.

	BY	DATE
DESIGN	--	--
DESIGN CHK.	--	--
PLANS	--	--
PLANS CHK.	--	--

SHEET 27 OF 565

The following map represents a survey made by me or under my direction in the County of Maricopa, State of Arizona. I, Jaime A. Satalich, a State of Arizona Registered Land Surveyor (No. 35326, expires 9/30/2003), with my signature and seal affixed below, hereby certify to the Flood Control District of Maricopa County, Arizona, that the information shown hereon complies with the American Society of Photogrammetry and Remote Sensing standards for two-foot contour interval mapping.

"Certification" when used in the context of this document only constitutes an expression of professional opinion regarding those facts or findings which are the subject of the certification, and does not consititute a warranty or guarantee, either expressed or implied.

REVISION NOTE: Twelve maps (269, 270, 271, 301, 302, 303, 333, 334, 335, 362, 363, and 364) were delivered to the Flood Control District of Maricopa County (FCDMC) on March 27, 2003. Prior to this delivery on March 27, 2003, the aforementioned twelve maps were thoroughly reviewed and subsequently accepted as a final deliverable by FCDMC. On June 26, 2003, FCDMC desired that changes be made to the aforementioned twelve maps with regards to the cover sheet, standard sheet layout, marginal information, and some cartographic elements. This revision reflects those changes requested by FCDMC on June 26, 2003 to the aforementioned twelve maps. All topographic and planimetric information on the aforementioned twelve maps remains unchanged between the delivery on March 27,2003 and this revision.

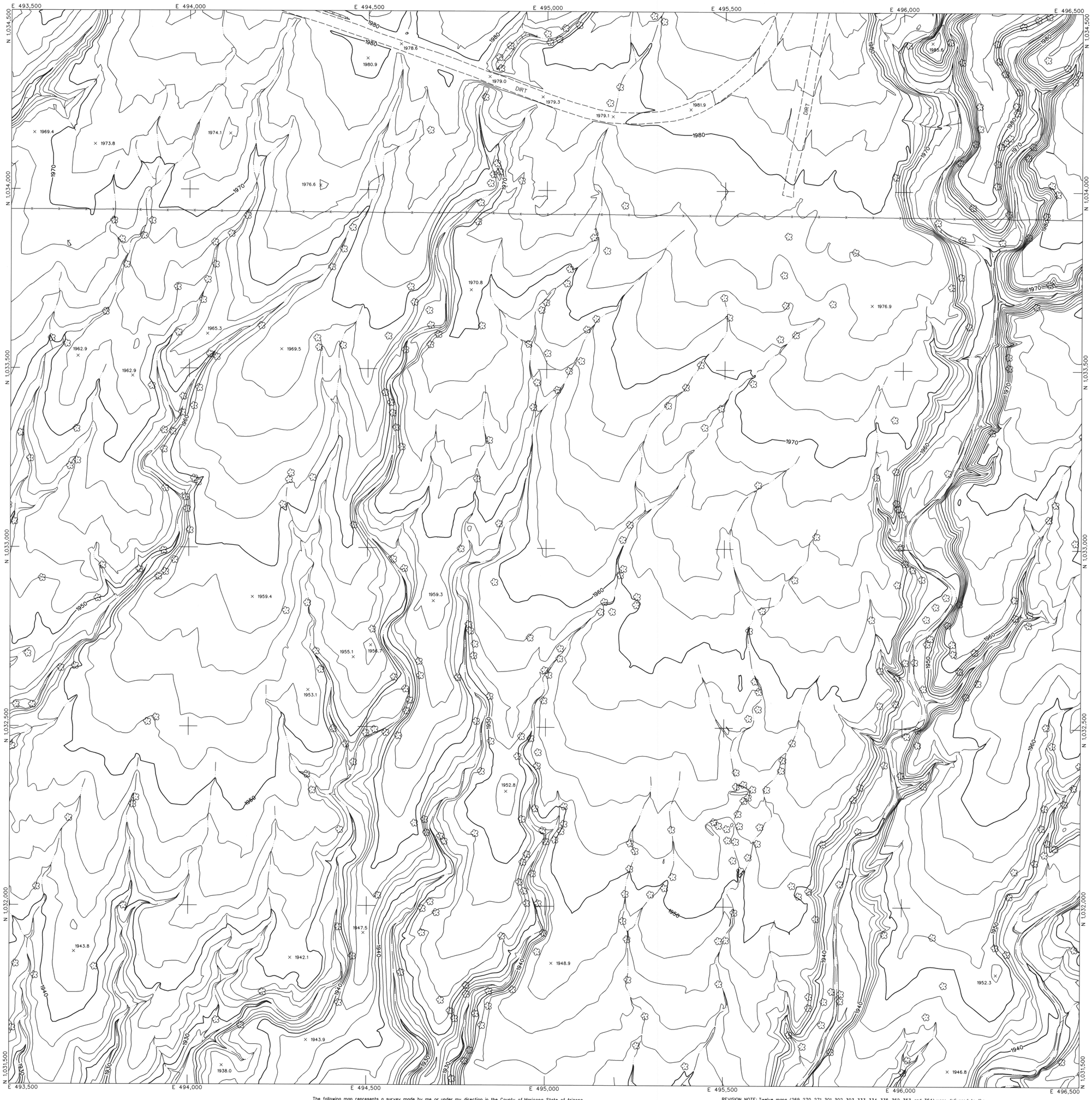

LEGEND

- CONTROL POINT — 8029 / 1393.9
- INDEX CONTOUR — 2066
- INTERMEDIATE CONTOUR
- INDEX CONTOUR DEPRESSION — 2066
- INTERMEDIATE CONTOUR DEPRESSION
- SPOT ELEVATION — × 2067.1
- WATER EDGE LINE — W/L 45.6
- DRAIN / FLOW LINE
- HEADWALL
- CANAL TOP
- CONCRETE DITCH
- MANHOLE COVER
- LIGHT POLE UNDEFINED
- POLE
- POWER POLE UNDEFINED
- VISIBLE PIPELINE — PIPE
- TRANSMISSION TOWER
- GUARDRAIL
- UNDEFINED RETAINING WALL
- RETAINING WALL W/ WALL
- UNDEFINED WALL
- UNDEFINED FENCE
- TREELINE
- BRUSHLINE
- TREE

ROADS & DRIVEWAYS

- ASPHALT — ASPH
- CONCRETE — CONC
- DIRT — DIRT
- TRAIL — TRAIL
- CONCRETE CURB
- ASPHALT PARKING
- CONCRETE SIDEWALK/WALKWAY
- CONCRETE LIMIT LINE
- BRIDGE
- BUILDING
- STORAGE TANK — TANK
- STEEL STRUCTURE
- BILLBOARD
- COMMERCIAL SIGN

NOTES:

VERTICAL DATUM: NAVD 88
HORIZONTAL DATUM: NAD 83 (1992.0 EPOCH)
COORDINATE SYSTEM: ARIZONA COORDINATE SYSTEM, 1983, CENTRAL ZONE
UNIT OF MEASUREMENT: INTERNATIONAL FEET

DATES OF PHOTOGRAPHY:
APRIL 1, 18 & 19, 2002
SCALE OF PHOTOGRAPHY: 1"=600'

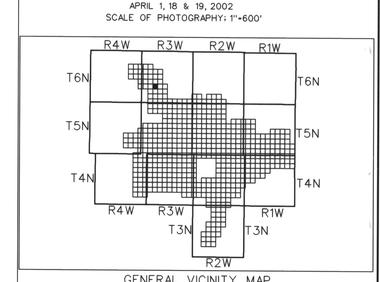

GENERAL VICINITY MAP

N

100′ 0′ 100′ 200′

SCALE: 1″= 100 FEET
CONTOUR INTERVAL: 2 FEET

22	23	24
27	28	29
31	32	33

SHEET INDEX MAP
NOTE: 200 SERIES PREFIX, REFERENCES 1"=200' SCALE MAP SHEETS

NO.	REVISION	BY	DATE
2			
1	See Revision Note	JAS	08/06/03

FLOOD CONTROL DISTRICT OF MARICOPA COUNTY

WITTMANN ADMP
2′ CONTOURS

The following map represents a survey made by me or under my direction in the County of Maricopa, State of Arizona. I, Jaime A. Satalich, a State of Arizona Registered Land Surveyor (No. 35326, expires 9/30/2003), with my signature and seal affixed below, hereby certify to the Flood Control District of Maricopa County, Arizona, that the information shown hereon complies with the American Society of Photogrammetry and Remote Sensing standards for two-foot contour interval mapping.

"Certification" when used in the context of this document only constitutes an expression of professional opinion regarding those facts or findings which are the subject of the certification, and does not consittute a warranty or guarantee, either expressed or implied.

REVISION NOTE: Twelve maps (269, 270, 271, 301, 302, 303, 333, 334, 335, 362, 363, and 364) were delivered to the Flood Control District of Maricopa County (FCDMC) on March 27, 2003. Prior to this delivery on March 27, 2003, the aforementioned twelve maps were thoroughly reviewed and subsequently accepted as a final deliverable by FCDMC. On June 26, 2003, FCDMC desired that changes be made to the aforementioned twelve maps with regards to the cover sheet, standard sheet layout, marginal information, and some cartographic elements. This revision reflects those changes requested by FCDMC on June 26, 2003 to the aforementioned twelve maps. All topographic and planimetric information on the aforementioned twelve maps remains unchanged between the delivery on March 27,2003 and this revision.

REGISTERED LAND SURVEYOR — CERTIFICATE NO. 35326 — JAIME A. SATALICH — 9-30-03 — ARIZONA U.S.A.

STEWART GEO TECHNOLOGIES
17301 Armstrong Avenue
Irvine, California 92614-5721
TEL: (949)784-4900 FAX: (949)784-4901
SGT Project No. 02-020

	BY	DATE
DESIGN	–	–
DESIGN CHK.	–	–
PLANS	–	–
PLANS CHK.	–	–

LEGEND

- CONTROL POINT — 8029 / 1393.9
- INDEX CONTOUR — 2066
- INTERMEDIATE CONTOUR
- INDEX CONTOUR DEPRESSION — 2066
- INTERMEDIATE CONTOUR DEPRESSION
- SPOT ELEVATION — × 2067.1
- WATER EDGE LINE — W/L 45.6
- DRAIN / FLOW LINE
- HEADWALL
- CANAL TOP
- CONCRETE DITCH
- MANHOLE COVER
- LIGHT POLE UNDEFINED
- POLE
- POWER POLE UNDEFINED
- VISIBLE PIPELINE — PIPE
- TRANSMISSION TOWER
- GUARDRAIL
- UNDEFINED RETAINING WALL
- RETAINING WALL W/ WALL
- UNDEFINED WALL
- UNDEFINED FENCE
- TREELINE
- BRUSHLINE
- TREE

ROADS & DRIVEWAYS

- ASPHALT — ASPH
- CONCRETE — CONC
- DIRT — DIRT
- TRAIL — TRAIL
- CONCRETE CURB
- ASPHALT PARKING
- CONCRETE SIDEWALK/WALKWAY
- CONCRETE LIMIT LINE
- BRIDGE
- BUILDING
- STORAGE TANK — TANK
- STEEL STRUCTURE
- BILLBOARD
- COMMERCIAL SIGN

NOTES:

VERTICAL DATUM: NAVD 88
HORIZONTAL DATUM: NAD 83 (1992.0 EPOCH)
COORDINATE SYSTEM: ARIZONA COORDINATE SYSTEM, 1983, CENTRAL ZONE
UNIT OF MEASUREMENT: INTERNATIONAL FEET

DATES OF PHOTOGRAPHY:
APRIL 1, 18 & 19, 2002
SCALE OF PHOTOGRAPHY: 1"=600'

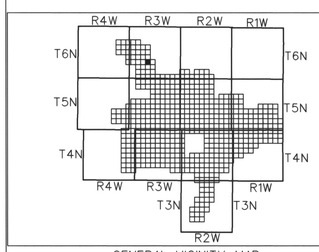

GENERAL VICINITY MAP

100′ 0′ 100′ 200′
SCALE: 1"= 100 FEET
CONTOUR INTERVAL: 2 FEET

23	24	SEE 4' MAPPING
28	29	30
32	33	34

SHEET INDEX MAP
NOTE: 200 SERIES PREFIX, REFERENCES 1"=200' SCALE MAP SHEETS

NO.	REVISION	BY	DATE
2			
1	See Revision Note	JAS	08/06/03

FLOOD CONTROL DISTRICT OF MARICOPA COUNTY

WITTMANN ADMP
2′ CONTOURS

STEWART GEO TECHNOLOGIES
17261 Armstrong Avenue
Irvine, California 92614-5721
TEL: (949)784-4900 FAX: (949)784-4901
SGT Project No. 02-820

REGISTERED LAND SURVEYOR — CERTIFICATE NO. 35326 — JAIME A. SATALICH — ARIZONA U.S.A.

	BY	DATE
DESIGN	–	–
DESIGN CHK.	–	–
PLANS	–	–
PLANS CHK.	–	–

SHEET 29 OF 565

The following map represents a survey made by me or under my direction in the County of Maricopa, State of Arizona.
I, Jaime A. Satalich, a State of Arizona Registered Land Surveyor (No. 35326, expires 9/30/2003), with my signature and seal affixed below, hereby certify to the Flood Control District of Maricopa County, Arizona, that the information shown hereon complies with the American Society of Photogrammetry and Remote Sensing standards for two-foot contour interval mapping.

"Certification" when used in the context of this document only constitutes an expression of professional opinion regarding those facts or findings which are the subject of the certification, and does not consittute a warranty or guarantee, either expressed or implied.

REVISION NOTE: Twelve maps (269, 270, 271, 301, 302, 303, 333, 334, 335, 362, 363, and 364) were delivered to the Flood Control District of Maricopa County (FCDMC) on March 27, 2003. Prior to this delivery on March 27, 2003, the aforementioned twelve maps were thoroughly reviewed and subsequently accepted as a final deliverable by FCDMC. On June 26, 2003, FCDMC desired that changes be made to the aforementioned twelve maps with regards to the cover sheet, standard sheet layout, marginal information, and some cartographic elements. This revision reflects those changes requested by FCDMC on June 26, 2003 to the aforementioned twelve maps. All topographic and planimetric information on the aforementioned twelve maps remains unchanged between the delivery on March 27,2003 and this revision.

LEGEND

- CONTROL POINT 8029 / 1393.9
- INDEX CONTOUR 2066
- INTERMEDIATE CONTOUR
- INDEX CONTOUR DEPRESSION 2066
- INTERMEDIATE CONTOUR DEPRESSION
- SPOT ELEVATION × 2067.1
- WATER EDGE LINE W/L 45.6
- DRAIN / FLOW LINE
- HEADWALL
- CANAL TOP
- CONCRETE DITCH
- MANHOLE COVER
- LIGHT POLE UNDEFINED
- POLE
- POWER POLE UNDEFINED
- VISIBLE PIPELINE PIPE
- TRANSMISSION TOWER
- GUARDRAIL
- UNDEFINED RETAINING WALL
- RETAINING WALL W/ WALL
- UNDEFINED WALL
- UNDEFINED FENCE
- TREELINE
- BRUSHLINE
- TREE

ROADS & DRIVEWAYS

- ASPHALT ASPH
- CONCRETE CONC
- DIRT DIRT
- TRAIL TRAIL
- CONCRETE CURB
- ASPHALT PARKING
- CONCRETE SIDEWALK/WALKWAY
- CONCRETE LIMIT LINE
- BRIDGE
- BUILDING
- STORAGE TANK TANK
- STEEL STRUCTURE
- BILLBOARD
- COMMERCIAL SIGN

NOTES:

VERTICAL DATUM: NAVD 88
HORIZONTAL DATUM: NAD 83 (1992.0 EPOCH)
COORDINATE SYSTEM: ARIZONA COORDINATE SYSTEM, 1983, CENTRAL ZONE
UNIT OF MEASUREMENT: INTERNATIONAL FEET

DATES OF PHOTOGRAPHY:
APRIL 1, 18 & 19, 2002
SCALE OF PHOTOGRAPHY: 1"=600'



GENERAL VICINITY MAP

100' 0' 100' 200'
SCALE: 1"= 100 FEET
CONTOUR INTERVAL: 2 FEET

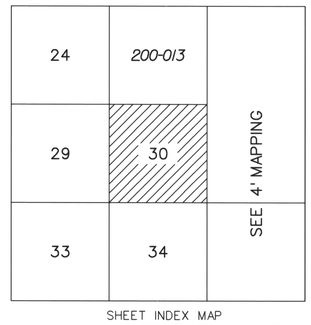

SHEET INDEX MAP
NOTE: 200 SERIES PREFIX, REFERENCES 1"=200' SCALE MAP SHEETS

NO.	REVISION	BY	DATE
2			
1	See Revision Note	JAS	08/06/03

FLOOD CONTROL DISTRICT OF MARICOPA COUNTY

WITTMANN ADMP
2' CONTOURS

STEWART GEO TECHNOLOGIES
17361 Armstrong Avenue
Irvine, California 92614-5721
TEL: (949)784-4100 FAX: (949)784-4101
SGT Project No. 02-820

	BY	DATE
DESIGN	--	--
DESIGN CHK.	--	--
PLANS	--	--
PLANS CHK.	--	--

REGISTERED LAND SURVEYOR — CERTIFICATE NO. 35326 — JAIME A. SATALICH — 9/30/2003 — ARIZONA U.S.A.

The following map represents a survey made by me or under my direction in the County of Maricopa, State of Arizona. I, Jaime A. Satalich, a State of Arizona Registered Land Surveyor (No. 35326, expires 9/30/2003), with my signature and seal affixed below, hereby certify to the Flood Control District of Maricopa County, Arizona, that the information shown hereon complies with the American Society of Photogrammetry and Remote Sensing standards for two-foot contour interval mapping.

"Certification" when used in the context of this document only constitutes an expression of professional opinion regarding those facts or findings which are the subject of the certification, and does not consitute a warranty or guarantee, either expressed or implied.

REVISION NOTE: Twelve maps (269, 270, 271, 301, 302, 303, 333, 334, 335, 362, 363, and 364) were delivered to the Flood Control District of Maricopa County (FCDMC) on March 27, 2003. Prior to this delivery on March 27, 2003, the aforementioned twelve maps were thoroughly reviewed and subsequently accepted as a final deliverable by FCDMC. On June 26, 2003, FCDMC desired that changes be made to the aforementioned twelve maps with regards to the cover sheet, standard sheet layout, marginal information, and some cartographic elements. This revision reflects those changes requested by FCDMC on June 26, 2003 to the aforementioned twelve maps. All topographic and planimetric information on the aforementioned twelve maps remains unchanged between the delivery on March 27,2003 and this revision.

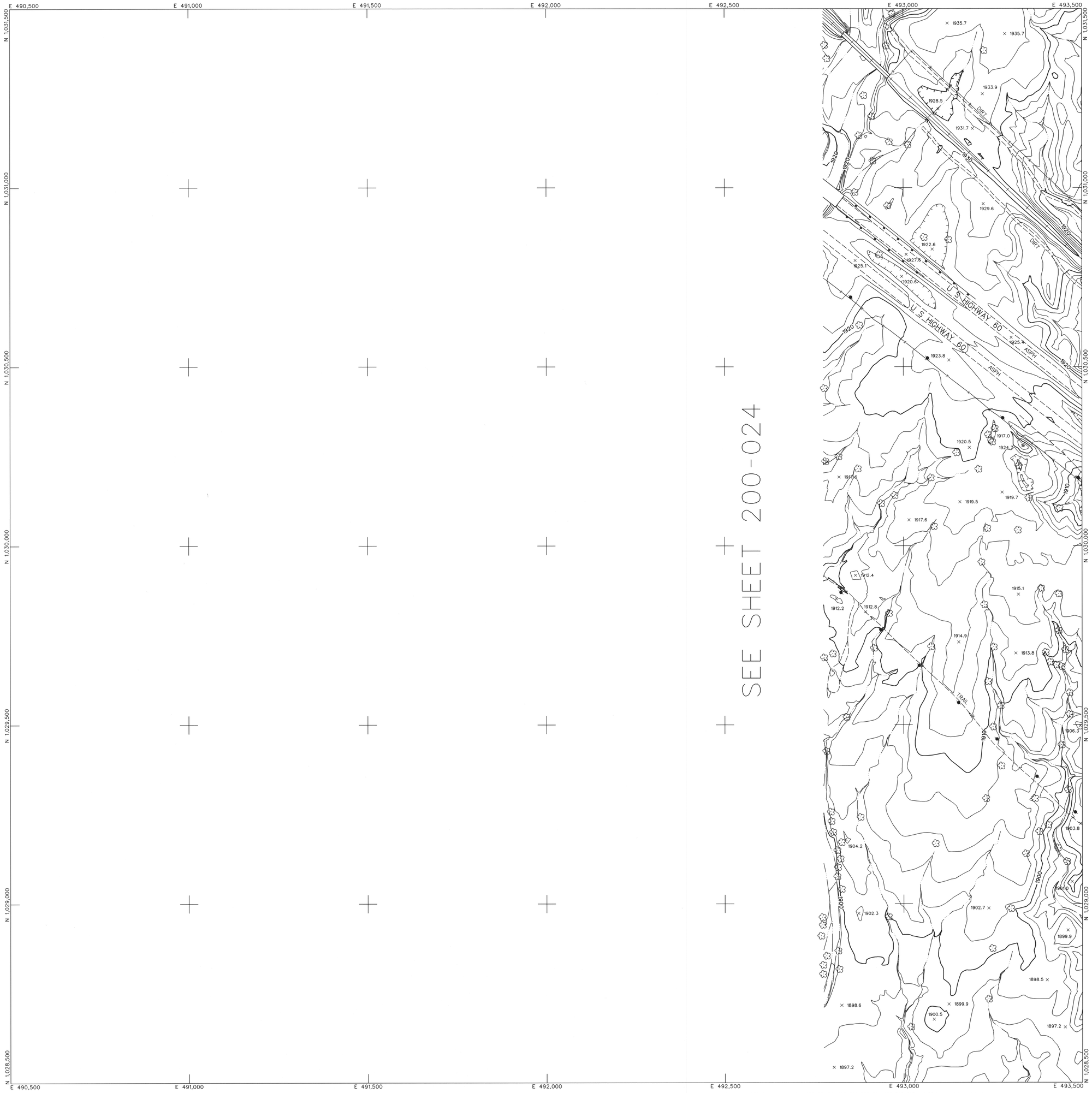

The following map represents a survey made by me or under my direction in the County of Maricopa, State of Arizona. I, Jaime A. Satalich, a State of Arizona Registered Land Surveyor (No. 35326, expires 9/30/2003), with my signature and seal affixed below, hereby certify to the Flood Control District of Maricopa County, Arizona, that the information shown hereon complies with the American Society of Photogrammetry and Remote Sensing standards for two-foot contour interval mapping.

"Certification" when used in the context of this document only constitutes an expression of professional opinion regarding those facts or findings which are the subject of the certification, and does not consittute a warranty or guarantee, either expressed or implied.

REVISION NOTE: Twelve maps (269, 270, 271, 301, 302, 303, 333, 334, 335, 362, 363, and 364) were delivered to the Flood Control District of Maricopa County (FCDMC) on March 27, 2003. Prior to this delivery on March 27, 2003, the aforementioned twelve maps were thoroughly reviewed and subsequently accepted as a final deliverable by FCDMC. On June 26, 2003, FCDMC desired that changes be made to the aforementioned twelve maps with regards to the cover sheet, standard sheet layout, marginal information, and some cartographic elements. This revision reflects those changes requested by FCDMC on June 26, 2003 to the aforementioned twelve maps. All topographic and planimetric information on the aforementioned twelve maps remains unchanged between the delivery on March 27,2003 and this revision.

LEGEND

- CONTROL POINT — 8029 / 1393.9
- INDEX CONTOUR — 2066
- INTERMEDIATE CONTOUR
- INDEX CONTOUR DEPRESSION — 2066
- INTERMEDIATE CONTOUR DEPRESSION
- SPOT ELEVATION — × 2067.1
- WATER EDGE LINE — W/L 45.6
- DRAIN / FLOW LINE
- HEADWALL
- CANAL TOP
- CONCRETE DITCH
- MANHOLE COVER
- LIGHT POLE UNDEFINED
- POLE
- POWER POLE UNDEFINED
- VISIBLE PIPELINE — PIPE
- TRANSMISSION TOWER
- GUARDRAIL
- UNDEFINED RETAINING WALL
- RETAINING WALL W/ WALL
- UNDEFINED WALL
- UNDEFINED FENCE
- TREELINE
- BRUSHLINE
- TREE

ROADS & DRIVEWAYS

- ASPHALT — ASPH
- CONCRETE — CONC
- DIRT — DIRT
- TRAIL — TRAIL
- CONCRETE CURB
- ASPHALT PARKING
- CONCRETE SIDEWALK/WALKWAY
- CONCRETE LIMIT LINE
- BRIDGE
- BUILDING
- STORAGE TANK — TANK
- STEEL STRUCTURE
- BILLBOARD
- COMMERCIAL SIGN

NOTES:

VERTICAL DATUM: NAVD 88
HORIZONTAL DATUM: NAD 83 (1992.0 EPOCH)
COORDINATE SYSTEM: ARIZONA COORDINATE SYSTEM, 1983, CENTRAL ZONE
UNIT OF MEASUREMENT: INTERNATIONAL FEET

DATES OF PHOTOGRAPHY:
APRIL 1, 18 & 19, 2002
SCALE OF PHOTOGRAPHY: 1"=600'

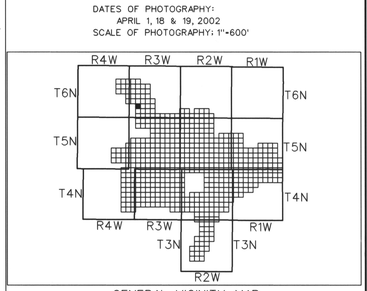

GENERAL VICINITY MAP

100′ 0′ 100′ 200′
SCALE: 1"= 100 FEET
CONTOUR INTERVAL: 2 FEET

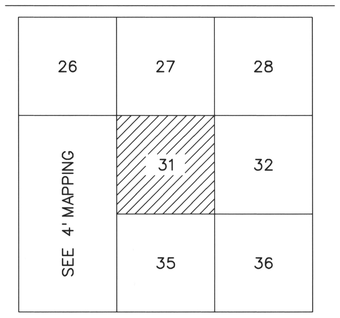

SHEET INDEX MAP
NOTE: 200 SERIES PREFIX, REFERENCES 1"=200' SCALE MAP SHEETS

NO.	REVISION	BY	DATE
2			
1	See Revision Note	JAS	08/06/03

FLOOD CONTROL DISTRICT OF MARICOPA COUNTY

WITTMANN ADMP
2′ CONTOURS

REGISTERED LAND SURVEYOR — CERTIFICATE NO. 35326 — JAIME A. SATALICH — 9/30/2003 — ARIZONA U.S.A.

STEWART GEO TECHNOLOGIES
17301 Armstrong Avenue
Irvine, California 92614-5721
TEL: (949)784-4100 FAX: (949)784-4101
SGT Project No. 02-820

	BY	DATE
DESIGN	–	–
DESIGN CHK.	–	–
PLANS	–	–
PLANS CHK.	–	–



LEGEND

CONTROL POINT 8029 / 1393.9

INDEX CONTOUR 2066

INTERMEDIATE CONTOUR

INDEX CONTOUR DEPRESSION 2066

INTERMEDIATE CONTOUR DEPRESSION

SPOT ELEVATION × 2067.1

WATER EDGE LINE W/L 45.6

DRAIN / FLOW LINE

HEADWALL

CANAL TOP

CONCRETE DITCH

MANHOLE COVER

LIGHT POLE UNDEFINED

POLE

POWER POLE UNDEFINED

VISIBLE PIPELINE PIPE

TRANSMISSION TOWER

GUARDRAIL

UNDEFINED RETAINING WALL

RETAINING WALL W/ WALL

UNDEFINED WALL

UNDEFINED FENCE

TREELINE

BRUSHLINE

TREE

ROADS & DRIVEWAYS

ASPHALT ASPH

CONCRETE CONC

DIRT DIRT

TRAIL TRAIL

CONCRETE CURB

ASPHALT PARKING

CONCRETE SIDEWALK/WALKWAY

CONCRETE LIMIT LINE

BRIDGE

BUILDING

STORAGE TANK TANK

STEEL STRUCTURE

BILLBOARD

COMMERCIAL SIGN

NOTES:

VERTICAL DATUM: NAVD 88
HORIZONTAL DATUM: NAD 83 (1992.0 EPOCH)
COORDINATE SYSTEM: ARIZONA COORDINATE SYSTEM, 1983, CENTRAL ZONE
UNIT OF MEASUREMENT: INTERNATIONAL FEET

DATES OF PHOTOGRAPHY:
APRIL 1, 18 & 19, 2002
SCALE OF PHOTOGRAPHY: 1"=600'

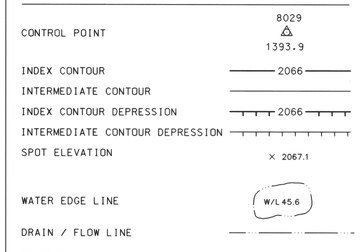

GENERAL VICINITY MAP

N

100' 0' 100' 200'

SCALE: 1"= 100 FEET
CONTOUR INTERVAL: 2 FEET

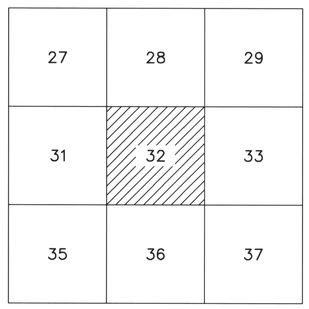

SHEET INDEX MAP

NOTE: 200 SERIES PREFIX, REFERENCES 1"=200' SCALE MAP SHEETS

NO.	REVISION	BY	DATE
2			
1	See Revision Note	JAS	08/06/03

FLOOD CONTROL DISTRICT OF MARICOPA COUNTY

WITTMANN ADMP
2' CONTOURS

The following map represents a survey made by me or under my direction in the County of Maricopa, State of Arizona. I, Jaime A. Satalich, a State of Arizona Registered Land Surveyor (No. 35326, expires 9/30/2003), with my signature and seal affixed below, hereby certify to the Flood Control District of Maricopa County, Arizona, that the information shown hereon complies with the American Society of Photogrammetry and Remote Sensing standards for two-foot contour interval mapping.

"Certification" when used in the context of this document only constitutes an expression of professional opinion regarding those facts or findings which are the subject of the certification, and does not consittute a warranty or guarantee, either expressed or implied.

REVISION NOTE: Twelve maps (269, 270, 271, 301, 302, 303, 333, 334, 335, 362, 363, and 364) were delivered to the Flood Control District of Maricopa County (FCDMC) on March 27, 2003. Prior to this delivery on March 27, 2003, the aforementioned twelve maps were thoroughly reviewed and subsequently accepted as a final deliverable by FCDMC. On June 26, 2003, FCDMC desired that changes be made to the aforementioned twelve maps with regards to the cover sheet, standard sheet layout, marginal information, and some cartographic elements. This revision reflects those changes requested by FCDMC on June 26, 2003 to the aforementioned twelve maps. All topographic and planimetric information on the aforementioned twelve maps remains unchanged between the delivery on March 27,2003 and this revision.

REGISTERED LAND SURVEYOR CERTIFICATE NO. 35326 JAIME A. SATALICH Expires 9/30/03 ARIZONA U.S.A.

STEWART GEO TECHNOLOGIES
17261 Armstrong Avenue
Irvine, California 92614-5721
TEL: (949)784-4300 FAX: (949)784-4101
SGT Project No. 02-820

	BY	DATE
DESIGN	--	--
DESIGN CHK.	--	--
PLANS	--	--
PLANS CHK.	--	--

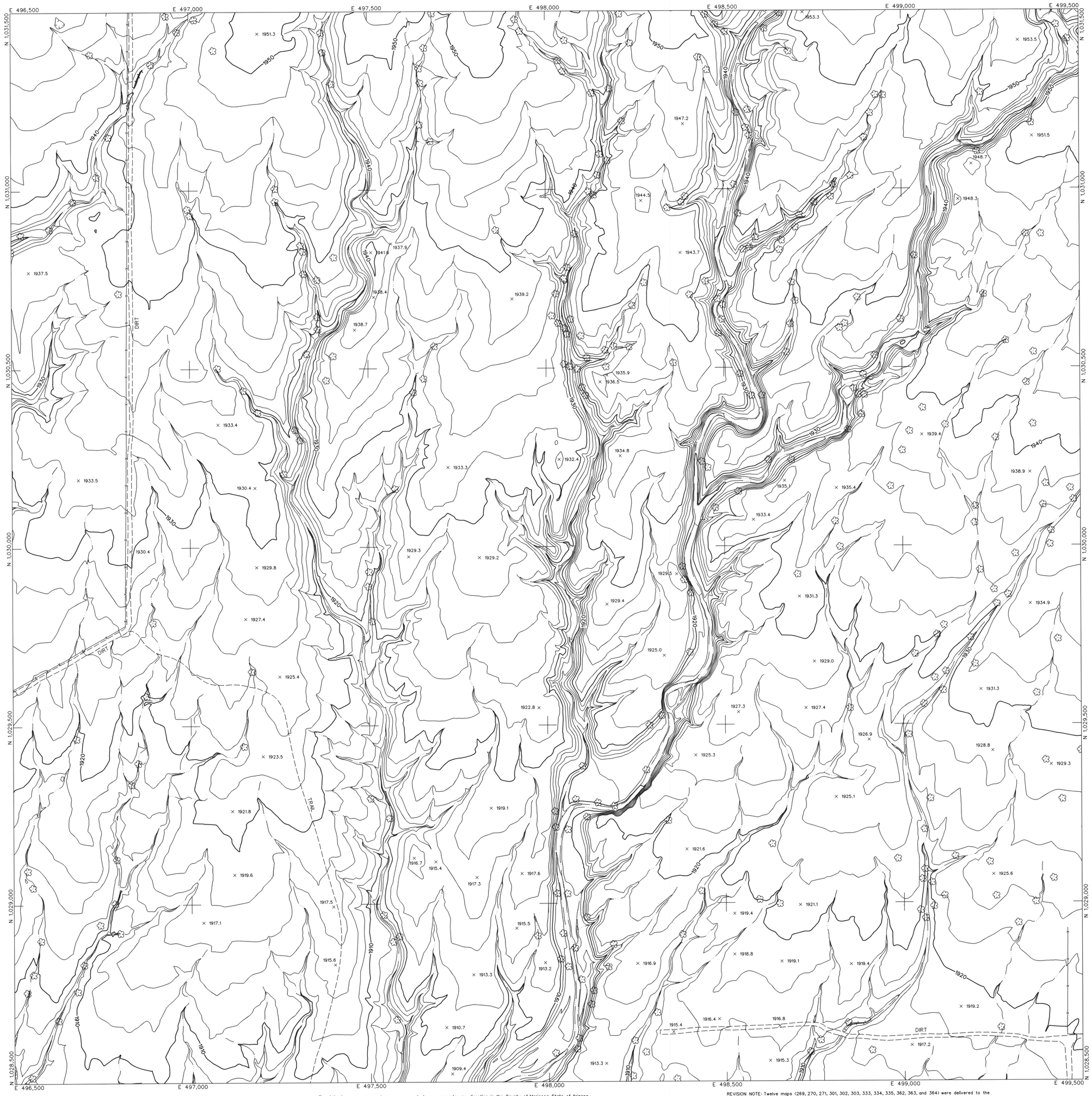

The following map represents a survey made by me or under my direction in the County of Maricopa, State of Arizona. I, Jaime A. Satalich, a State of Arizona Registered Land Surveyor (No. 35326, expires 9/30/2003), with my signature and seal affixed below, hereby certify to the Flood Control District of Maricopa County, Arizona, that the information shown hereon complies with the American Society of Photogrammetry and Remote Sensing standards for two-foot contour interval mapping.

"Certification" when used in the context of this document only constitutes an expression of professional opinion regarding those facts or findings which are the subject of the certification, and does not consitute a warranty or guarantee, either expressed or implied.

REVISION NOTE: Twelve maps (269, 270, 271, 301, 302, 303, 333, 334, 335, 362, 363, and 364) were delivered to the Flood Control District of Maricopa County (FCDMC) on March 27, 2003. Prior to this delivery on March 27, 2003, the aforementioned twelve maps were thoroughly reviewed and subsequently accepted as a final deliverable by FCDMC. On June 26, 2003, FCDMC desired that changes be made to the aforementioned twelve maps with regards to the cover sheet, standard sheet layout, marginal information, and some cartographic elements. This revision reflects those changes requested by FCDMC on June 26, 2003 to the aforementioned twelve maps. All topographic and planimetric information on the aforementioned twelve maps remains unchanged between the delivery on March 27,2003 and this revision.

LEGEND

CONTROL POINT 8029 / 1393.9
INDEX CONTOUR 2066
INTERMEDIATE CONTOUR
INDEX CONTOUR DEPRESSION 2066
INTERMEDIATE CONTOUR DEPRESSION
SPOT ELEVATION × 2067.1
WATER EDGE LINE W/L 45.6
DRAIN / FLOW LINE
HEADWALL
CANAL TOP
CONCRETE DITCH
MANHOLE COVER
LIGHT POLE UNDEFINED
POLE
POWER POLE UNDEFINED
VISIBLE PIPELINE PIPE
TRANSMISSION TOWER
GUARDRAIL
UNDEFINED RETAINING WALL
RETAINING WALL W/ WALL
UNDEFINED WALL
UNDEFINED FENCE
TREELINE
BRUSHLINE
TREE

ROADS & DRIVEWAYS
ASPHALT ASPH
CONCRETE CONC
DIRT DIRT
TRAIL TRAIL
CONCRETE CURB
ASPHALT PARKING
CONCRETE SIDEWALK/WALKWAY
CONCRETE LIMIT LINE
BRIDGE
BUILDING
STORAGE TANK TANK
STEEL STRUCTURE
BILLBOARD
COMMERCIAL SIGN

NOTES:

VERTICAL DATUM: NAVD 88
HORIZONTAL DATUM: NAD 83 (1992.0 EPOCH)
COORDINATE SYSTEM: ARIZONA COORDINATE SYSTEM, 1983, CENTRAL ZONE
UNIT OF MEASUREMENT: INTERNATIONAL FEET

DATES OF PHOTOGRAPHY:
APRIL 1, 18 & 19, 2002
SCALE OF PHOTOGRAPHY: 1"=600'

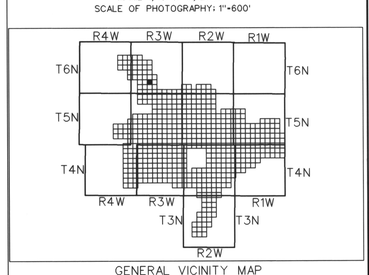

GENERAL VICINITY MAP

100' 0' 100' 200'
SCALE: 1"= 100 FEET
CONTOUR INTERVAL: 2 FEET

28	29	30
32	33	34
36	37	38

SHEET INDEX MAP
NOTE: 200 SERIES PREFIX, REFERENCES 1"=200' SCALE MAP SHEETS

NO.	REVISION	BY	DATE
2			
1	See Revision Note	JAS	08/06/03

FLOOD CONTROL DISTRICT OF MARICOPA COUNTY

WITTMANN ADMP
2' CONTOURS

REGISTERED LAND SURVEYOR
35326
JAIME A. SATALICH
Date Signed
ARIZONA, U.S.A.

STEWART GEO TECHNOLOGIES
17301 Armstrong Avenue
Irvine, California 92614-5721
TEL: (949)784-4100 FAX: (949)784-4101
SGT Project No. 02-020

	BY	DATE
DESIGN	–	–
DESIGN CHK.	–	–
PLANS	–	–
PLANS CHK.	–	–

SHEET 33 OF 565

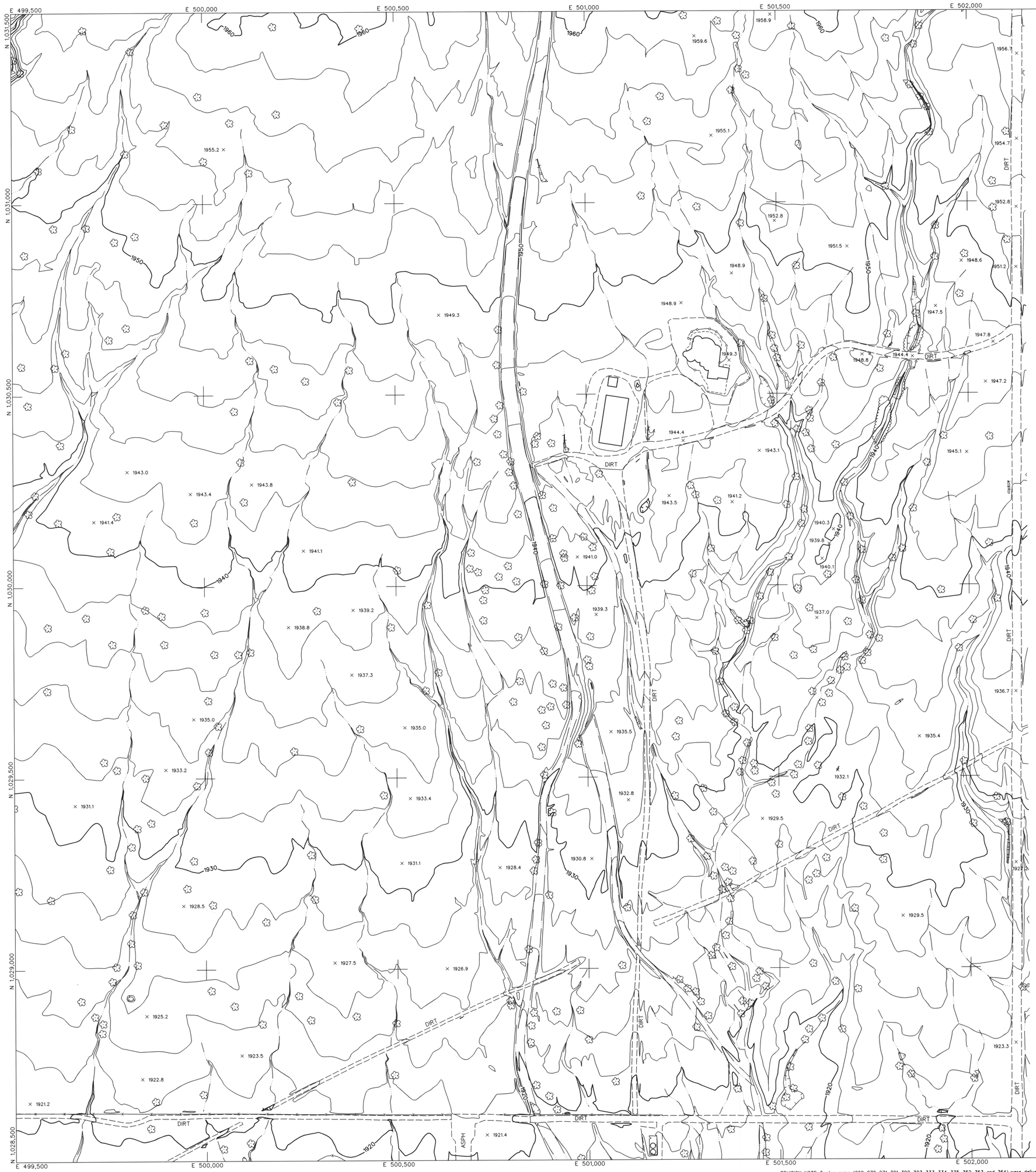

LEGEND

- CONTROL POINT — 8029 / 1393.9
- INDEX CONTOUR — 2066
- INTERMEDIATE CONTOUR
- INDEX CONTOUR DEPRESSION — 2066
- INTERMEDIATE CONTOUR DEPRESSION
- SPOT ELEVATION — × 2067.1
- WATER EDGE LINE — W/L 45.6
- DRAIN / FLOW LINE
- HEADWALL
- CANAL TOP
- CONCRETE DITCH
- MANHOLE COVER
- LIGHT POLE UNDEFINED
- POLE
- POWER POLE UNDEFINED
- VISIBLE PIPELINE — PIPE
- TRANSMISSION TOWER
- GUARDRAIL
- UNDEFINED RETAINING WALL
- RETAINING WALL W/ WALL
- UNDEFINED WALL
- UNDEFINED FENCE
- TREELINE
- BRUSHLINE
- TREE

ROADS & DRIVEWAYS

- ASPHALT — ASPH
- CONCRETE — CONC
- DIRT — DIRT
- TRAIL — TRAIL
- CONCRETE CURB
- ASPHALT PARKING
- CONCRETE SIDEWALK/WALKWAY
- CONCRETE LIMIT LINE
- BRIDGE
- BUILDING
- STORAGE TANK — TANK
- STEEL STRUCTURE
- BILLBOARD
- COMMERCIAL SIGN

NOTES:

VERTICAL DATUM: NAVD 88
HORIZONTAL DATUM: NAD 83 (1992.0 EPOCH)
COORDINATE SYSTEM: ARIZONA COORDINATE SYSTEM, 1983, CENTRAL ZONE
UNIT OF MEASUREMENT: INTERNATIONAL FEET

DATES OF PHOTOGRAPHY:
APRIL 1, 18 & 19, 2002
SCALE OF PHOTOGRAPHY: 1"=600'

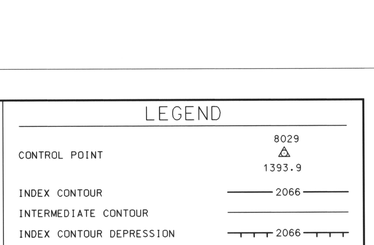

GENERAL VICINITY MAP

100' 0' 100' 200'
SCALE: 1"= 100 FEET
CONTOUR INTERVAL: 2 FEET

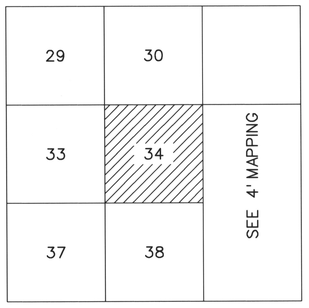

SHEET INDEX MAP
NOTE: 200 SERIES PREFIX, REFERENCES 1"=200' SCALE MAP SHEETS

NO.	REVISION	BY	DATE
2			
1	See Revision Note	JAS	08/06/03

FLOOD CONTROL DISTRICT OF MARICOPA COUNTY

WITTMANN ADMP
2' CONTOURS

STEWART GEO TECHNOLOGIES
17361 Armstrong Avenue
Irvine, California 92614-5721
TEL: (949)784-4900 FAX: (949)784-4901
SGT Project No. 02-820

	BY	DATE
DESIGN	–	–
DESIGN CHK.	–	–
PLANS	–	–
PLANS CHK.	–	–

REGISTERED LAND SURVEYOR — CERTIFICATE NO. 35326 — JAIME A. SATALICH — ARIZONA, U.S.A.

SHEET 34 OF 565

The following map represents a survey made by me or under my direction in the County of Maricopa, State of Arizona. I, Jaime A. Satalich, a State of Arizona Registered Land Surveyor (No. 35326, expires 9/30/2003), with my signature and seal affixed below, hereby certify to the Flood Control District of Maricopa County, Arizona, that the information shown hereon complies with the American Society of Photogrammetry and Remote Sensing standards for two-foot contour interval mapping.

"Certification" when used in the context of this document only constitutes an expression of professional opinion regarding those facts or findings which are the subject of the certification, and does not consitute a warranty or guarantee, either expressed or implied.

REVISION NOTE: Twelve maps (269, 270, 271, 301, 302, 303, 333, 334, 335, 362, 363, and 364) were delivered to the Flood Control District of Maricopa County (FCDMC) on March 27, 2003. Prior to this delivery on March 27, 2003, the aforementioned twelve maps were thoroughly reviewed and subsequently accepted as a final deliverable by FCDMC. On June 26, 2003, FCDMC desired that changes be made to the aforementioned twelve maps with regards to the cover sheet, standard sheet layout, marginal information, and some cartographic elements. This revision reflects those changes requested by FCDMC on June 26, 2003 to the aforementioned twelve maps. All topographic and planimetric information on the aforementioned twelve maps remains unchanged between the delivery on March 27,2003 and this revision.

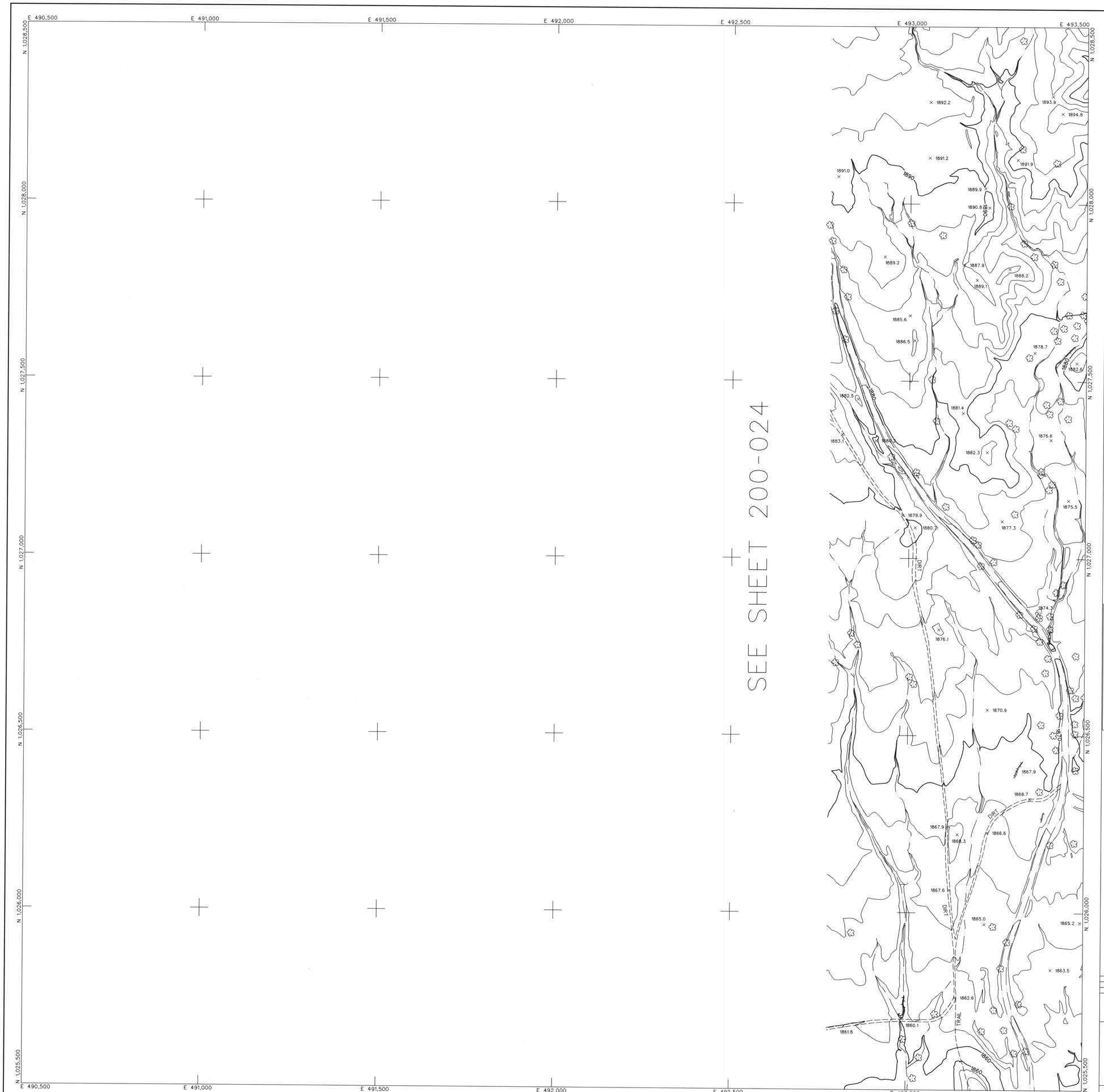

LEGEND

CONTROL POINT 8029 / 1393.9

INDEX CONTOUR 2066

INTERMEDIATE CONTOUR

INDEX CONTOUR DEPRESSION 2066

INTERMEDIATE CONTOUR DEPRESSION

SPOT ELEVATION × 2067.1

WATER EDGE LINE W/L 45.6

DRAIN / FLOW LINE

HEADWALL

CANAL TOP

CONCRETE DITCH

MANHOLE COVER

LIGHT POLE UNDEFINED

POLE

POWER POLE UNDEFINED

VISIBLE PIPELINE PIPE

TRANSMISSION TOWER

GUARDRAIL

UNDEFINED RETAINING WALL

RETAINING WALL W/ WALL

UNDEFINED WALL

UNDEFINED FENCE

TREELINE

BRUSHLINE

TREE

ROADS & DRIVEWAYS

ASPHALT ASPH

CONCRETE CONC

DIRT DIRT

TRAIL TRAIL

CONCRETE CURB

ASPHALT PARKING

CONCRETE SIDEWALK/WALKWAY

CONCRETE LIMIT LINE

BRIDGE

BUILDING

STORAGE TANK TANK

STEEL STRUCTURE

BILLBOARD

COMMERCIAL SIGN

NOTES:

VERTICAL DATUM: NAVD 88
HORIZONTAL DATUM: NAD 83 (1992.0 EPOCH)
COORDINATE SYSTEM: ARIZONA COORDINATE SYSTEM, 1983, CENTRAL ZONE
UNIT OF MEASUREMENT: INTERNATIONAL FEET

DATES OF PHOTOGRAPHY:
APRIL 1, 18 & 19, 2002
SCALE OF PHOTOGRAPHY: 1"=600'



GENERAL VICINITY MAP

100' 0' 100' 200'
SCALE: 1"= 100 FEET
CONTOUR INTERVAL: 2 FEET

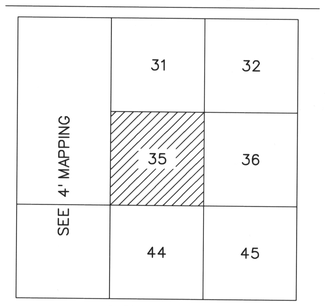

SHEET INDEX MAP
NOTE: 200 SERIES PREFIX, REFERENCES 1"=200' SCALE MAP SHEETS

NO.	REVISION	BY	DATE
2			
1	See Revision Note	JAS	08/06/03

FLOOD CONTROL DISTRICT OF MARICOPA COUNTY

WITTMANN ADMP
2' CONTOURS

The following map represents a survey made by me or under my direction in the County of Maricopa, State of Arizona. I, Jaime A. Satalich, a State of Arizona Registered Land Surveyor (No. 35326, expires 9/30/2003), with my signature and seal affixed below, hereby certify to the Flood Control District of Maricopa County, Arizona, that the information shown hereon complies with the American Society of Photogrammetry and Remote Sensing standards for two-foot contour interval mapping.

"Certification" when used in the context of this document only constitutes an expression of professional opinion regarding those facts or findings which are the subject of the certification, and does not consitute a warranty or guarantee, either expressed or implied.

REVISION NOTE: Twelve maps (269, 270, 271, 301, 302, 303, 333, 334, 335, 362, 363, and 364) were delivered to the Flood Control District of Maricopa County (FCDMC) on March 27, 2003. Prior to this delivery on March 27, 2003, the aforementioned twelve maps were thoroughly reviewed and subsequently accepted as a final deliverable by FCDMC. On June 26, 2003, FCDMC desired that changes be made to the aforementioned twelve maps with regards to the cover sheet, standard sheet layout, marginal information, and some cartographic elements. This revision reflects those changes requested by FCDMC on June 26, 2003 to the aforementioned twelve maps. All topographic and planimetric information on the aforementioned twelve maps remains unchanged between the delivery on March 27,2003 and this revision.

REGISTERED LAND SURVEYOR
35326
JAIME A. SATALICH
9-30-03
ARIZONA U.S.A.

STEWART GEO TECHNOLOGIES
17361 Armstrong Avenue
Irvine, California 92614-5721
TEL: (949)784-4100 FAX: (949)784-4101
SGT Project No. 02-020

	BY	DATE
DESIGN	–	–
DESIGN CHK.	–	–
PLANS	–	–
PLANS CHK.	–	–

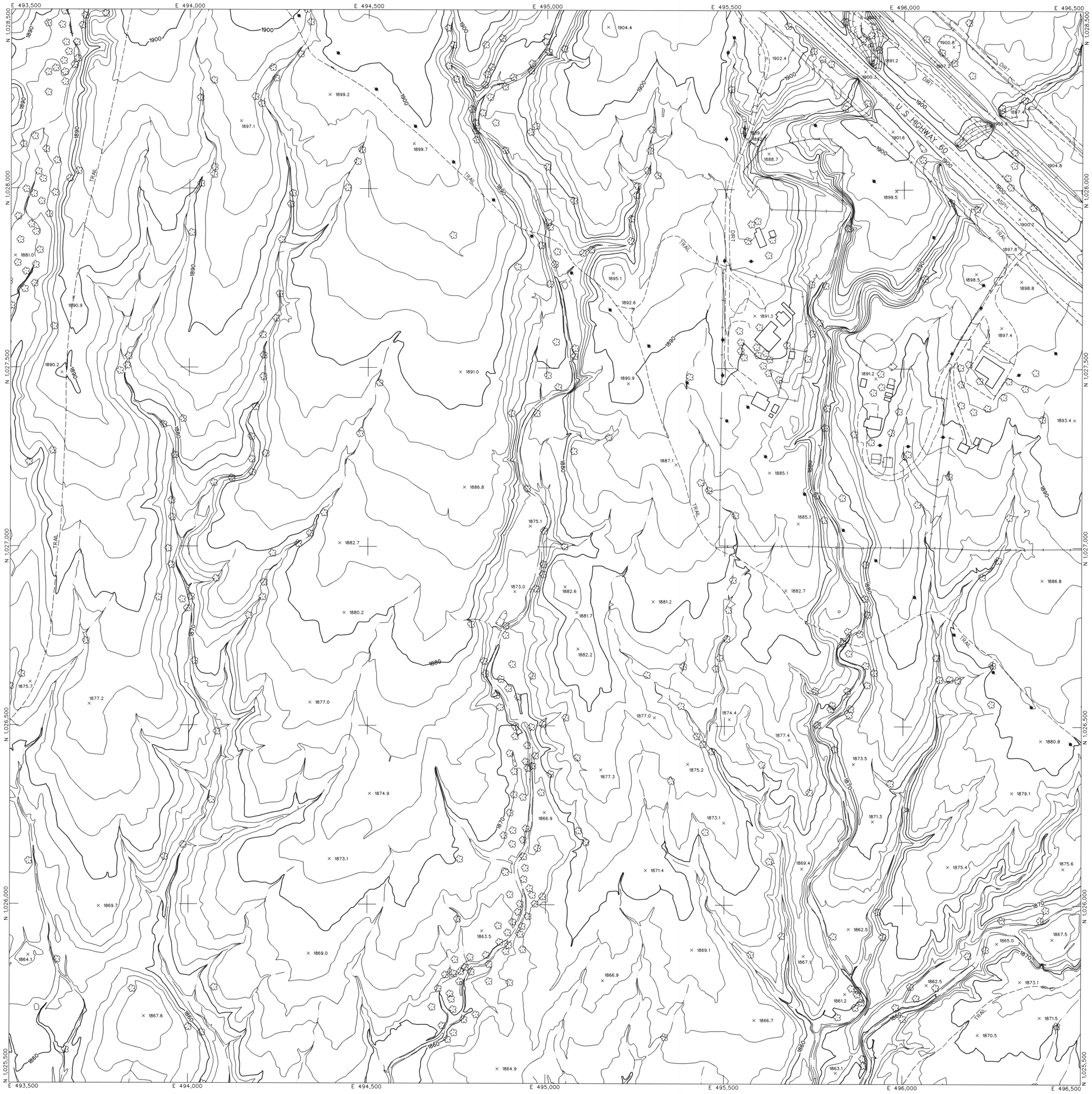

LEGEND

- CONTROL POINT — 8029 / 1393.9
- INDEX CONTOUR — 2066
- INTERMEDIATE CONTOUR
- INDEX CONTOUR DEPRESSION — 2066
- INTERMEDIATE CONTOUR DEPRESSION
- SPOT ELEVATION — × 2067.1
- WATER EDGE LINE — W/L 45.6
- DRAIN / FLOW LINE
- HEADWALL
- CANAL TOP
- CONCRETE DITCH
- MANHOLE COVER
- POLE
- LIGHT POLE UNDEFINED
- POWER POLE UNDEFINED
- VISIBLE PIPELINE — PIPE
- TRANSMISSION TOWER
- GUARDRAIL
- UNDEFINED RETAINING WALL
- RETAINING WALL W/ WALL
- UNDEFINED WALL
- UNDEFINED FENCE
- TREELINE
- BRUSHLINE
- TREE

ROADS & DRIVEWAYS

- ASPHALT — ASPH
- CONCRETE — CONC
- DIRT — DIRT
- TRAIL — TRAIL
- CONCRETE CURB
- ASPHALT PARKING
- CONCRETE SIDEWALK/WALKWAY
- CONCRETE LIMIT LINE
- BRIDGE
- BUILDING
- STORAGE TANK — TANK
- STEEL STRUCTURE
- BILLBOARD
- COMMERCIAL SIGN

NOTES:

VERTICAL DATUM: NAVD 88
HORIZONTAL DATUM: NAD 83 (1992.0 EPOCH)
COORDINATE SYSTEM: ARIZONA COORDINATE SYSTEM, 1983, CENTRAL ZONE
UNIT OF MEASUREMENT: INTERNATIONAL FEET

DATES OF PHOTOGRAPHY:
APRIL 1, 18 & 19, 2002
SCALE OF PHOTOGRAPHY: 1"=600'



GENERAL VICINITY MAP

100′ 0′ 100′ 200′
SCALE: 1"= 100 FEET
CONTOUR INTERVAL: 2 FEET

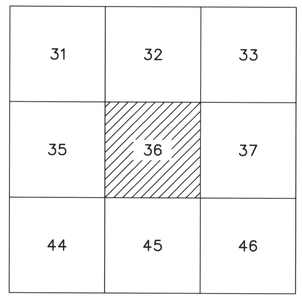

SHEET INDEX MAP
NOTE: 200 SERIES PREFIX, REFERENCES 1"=200' SCALE MAP SHEETS

NO.	REVISION	BY	DATE
2			
1	See Revision Note	JAS	08/06/03

FLOOD CONTROL DISTRICT OF MARICOPA COUNTY

WITTMANN ADMP
2′ CONTOURS

REGISTERED LAND SURVEYOR — 35326 — JAIME A. SATALICH — 6-6-03 — ARIZONA U.S.A.

STEWART GEO TECHNOLOGIES
17361 Armstrong Avenue
Irvine, California 92614-5721
TEL: (949)784-4100 FAX: (949)784-4101
SGT Project No. 02-820

	BY	DATE
DESIGN	–	–
DESIGN CHK.	–	–
PLANS	–	–
PLANS CHK.	–	–

SHEET 36 OF 565

The following map represents a survey made by me or under my direction in the County of Maricopa, State of Arizona.
I, Jaime A. Satalich, a State of Arizona Registered Land Surveyor (No. 35326, expires 9/30/2003), with my signature and seal affixed below, hereby certify to the Flood Control District of Maricopa County, Arizona, that the information shown hereon complies with the American Society of Photogrammetry and Remote Sensing standards for two-foot contour interval mapping.

"Certification" when used in the context of this document only constitutes an expression of professional opinion regarding those facts or findings which are the subject of the certification, and does not consittute a warranty or guarantee, either expressed or implied.

REVISION NOTE: Twelve maps (269, 270, 271, 301, 302, 303, 333, 334, 335, 362, 363, and 364) were delivered to the Flood Control District of Maricopa County (FCDMC) on March 27, 2003. Prior to this delivery on March 27, 2003, the aforementioned twelve maps were thoroughly reviewed and subsequently accepted as a final deliverable by FCDMC. On June 26, 2003, FCDMC desired that changes be made to the aforementioned twelve maps with regards to the cover sheet, standard sheet layout, marginal information, and some cartographic elements. This revision reflects those changes requested by FCDMC on June 26, 2003 to the aforementioned twelve maps. All topographic and planimetric information on the aforementioned twelve maps remains unchanged between the delivery on March 27,2003 and this revision.

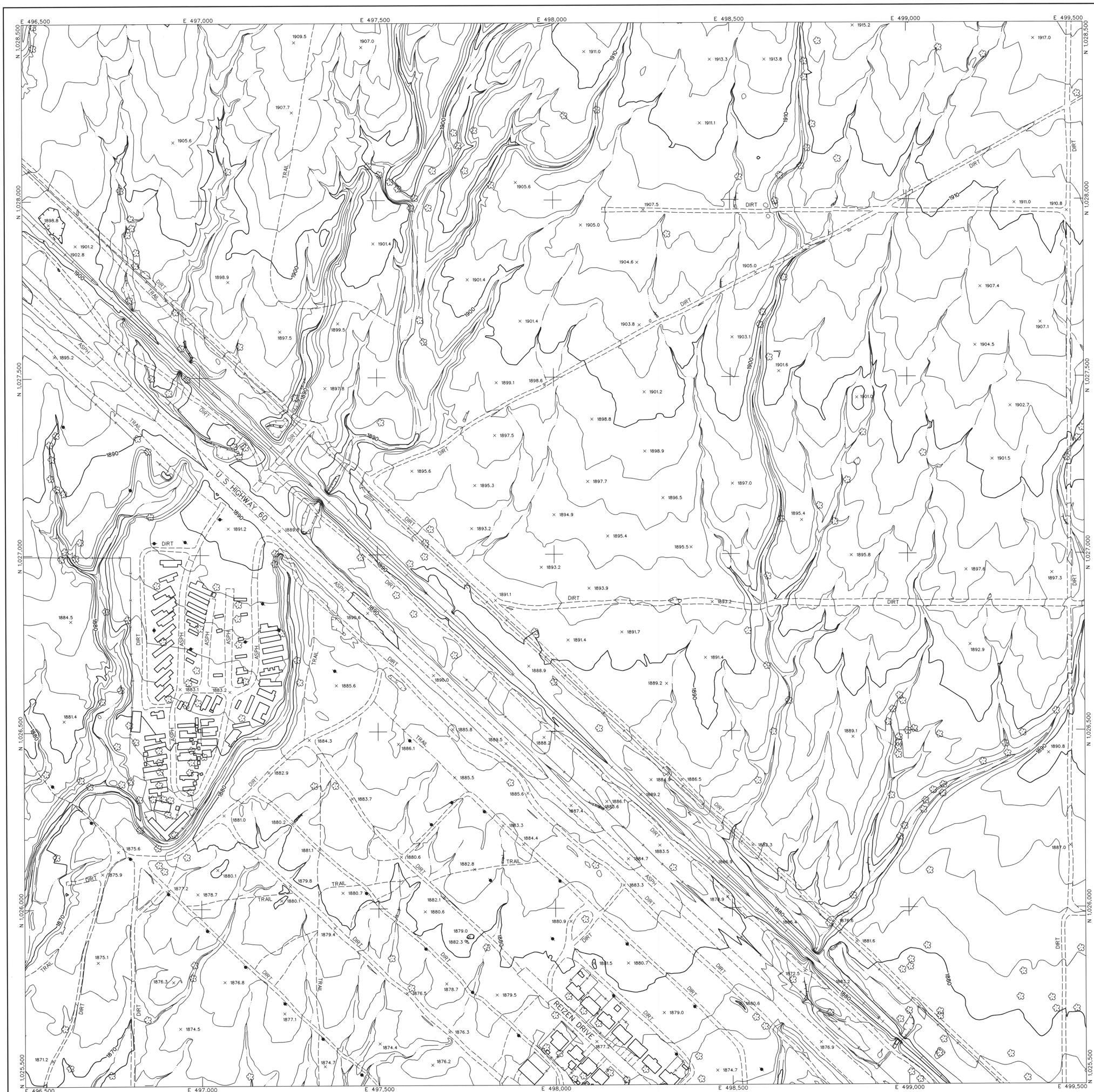

LEGEND

- CONTROL POINT — 8029 / 1393.9
- INDEX CONTOUR — 2066
- INTERMEDIATE CONTOUR
- INDEX CONTOUR DEPRESSION — 2066
- INTERMEDIATE CONTOUR DEPRESSION
- SPOT ELEVATION — × 2067.1
- WATER EDGE LINE — W/L 45.6
- DRAIN / FLOW LINE
- HEADWALL
- CANAL TOP
- CONCRETE DITCH
- MANHOLE COVER
- LIGHT POLE UNDEFINED
- POLE
- POWER POLE UNDEFINED
- VISIBLE PIPELINE — PIPE
- TRANSMISSION TOWER
- GUARDRAIL
- UNDEFINED RETAINING WALL
- RETAINING WALL W/ WALL
- UNDEFINED WALL
- UNDEFINED FENCE
- TREELINE
- BRUSHLINE
- TREE

ROADS & DRIVEWAYS

- ASPHALT — ASPH
- CONCRETE — CONC
- DIRT — DIRT
- TRAIL — TRAIL
- CONCRETE CURB
- ASPHALT PARKING
- CONCRETE SIDEWALK/WALKWAY
- CONCRETE LIMIT LINE
- BRIDGE
- BUILDING
- STORAGE TANK — TANK
- STEEL STRUCTURE
- BILLBOARD
- COMMERCIAL SIGN

NOTES:

VERTICAL DATUM: NAVD 88
HORIZONTAL DATUM: NAD 83 (1992.0 EPOCH)
COORDINATE SYSTEM: ARIZONA COORDINATE SYSTEM, 1983, CENTRAL ZONE
UNIT OF MEASUREMENT: INTERNATIONAL FEET

DATES OF PHOTOGRAPHY:
APRIL 1, 18 & 19, 2002
SCALE OF PHOTOGRAPHY: 1"=600'



GENERAL VICINITY MAP

100' 0' 100' 200'
SCALE: 1"= 100 FEET
CONTOUR INTERVAL: 2 FEET

32	33	34
36	37	38
45	46	47

SHEET INDEX MAP
NOTE: 200 SERIES PREFIX, REFERENCES 1"=200' SCALE MAP SHEETS

NO.	REVISION	BY	DATE
2			
1	See Revision Note	JAS	08/06/03

FLOOD CONTROL DISTRICT OF MARICOPA COUNTY

WITTMANN ADMP
2' CONTOURS

STEWART GEO TECHNOLOGIES
17361 Armstrong Avenue
Irvine, California 92614-5721
TEL: (949)784-4300 FAX: (949)784-4101
SGT Project No. 02-820

	BY	DATE
DESIGN	–	–
DESIGN CHK.	–	–
PLANS	–	–
PLANS CHK.	–	–

SHEET 37 OF 565

REGISTERED LAND SURVEYOR — 35326 — JAIME A. SATALICH — 9/30/2003 — ARIZONA U.S.A.

The following map represents a survey made by me or under my direction in the County of Maricopa, State of Arizona. I, Jaime A. Satalich, a State of Arizona Registered Land Surveyor (No. 35326, expires 9/30/2003), with my signature and seal affixed below, hereby certify to the Flood Control District of Maricopa County, Arizona, that the information shown hereon complies with the American Society of Photogrammetry and Remote Sensing standards for two-foot contour interval mapping.

"Certification" when used in the context of this document only constitutes an expression of professional opinion regarding those facts or findings which are the subject of the certification, and does not consitute a warranty or guarantee, either expressed or implied.

REVISION NOTE: Twelve maps (269, 270, 271, 301, 302, 303, 333, 334, 335, 362, 363, and 364) were delivered to the Flood Control District of Maricopa County (FCDMC) on March 27, 2003. Prior to this delivery on March 27, 2003, the aforementioned twelve maps were thoroughly reviewed and subsequently accepted as a final deliverable by FCDMC. On June 26, 2003, FCDMC desired that changes be made to the aforementioned twelve maps with regards to the cover sheet, standard sheet layout, marginal information, and some cartographic elements. This revision reflects those changes requested by FCDMC on June 26, 2003 to the aforementioned twelve maps. All topographic and planimetric information on the aforementioned twelve maps remains unchanged between the delivery on March 27,2003 and this revision.

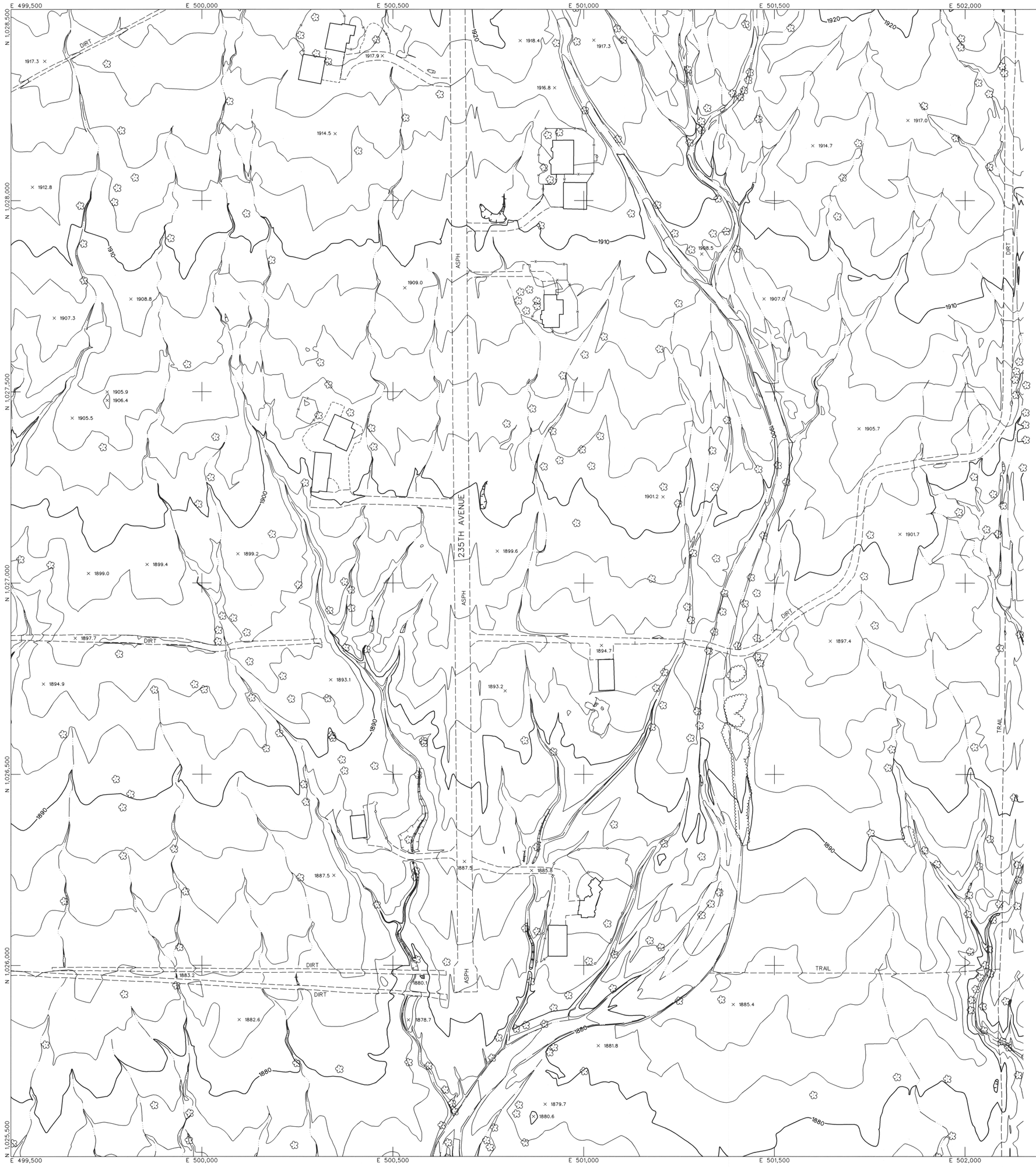

SEE SHEET 200-025

LEGEND

- CONTROL POINT — 8029 / 1393.9
- INDEX CONTOUR — 2066
- INTERMEDIATE CONTOUR
- INDEX CONTOUR DEPRESSION — 2066
- INTERMEDIATE CONTOUR DEPRESSION
- SPOT ELEVATION — × 2067.1
- WATER EDGE LINE — W/L 45.6
- DRAIN / FLOW LINE
- HEADWALL
- CANAL TOP
- CONCRETE DITCH
- MANHOLE COVER
- LIGHT POLE UNDEFINED
- POLE
- POWER POLE UNDEFINED
- VISIBLE PIPELINE — PIPE
- TRANSMISSION TOWER
- GUARDRAIL
- UNDEFINED RETAINING WALL
- RETAINING WALL W/ WALL
- UNDEFINED WALL
- UNDEFINED FENCE
- TREELINE
- BRUSHLINE
- TREE

ROADS & DRIVEWAYS

- ASPHALT — ASPH
- CONCRETE — CONC
- DIRT — DIRT
- TRAIL — TRAIL
- CONCRETE CURB
- ASPHALT PARKING
- CONCRETE SIDEWALK/WALKWAY
- CONCRETE LIMIT LINE
- BRIDGE
- BUILDING
- STORAGE TANK — TANK
- STEEL STRUCTURE
- BILLBOARD
- COMMERCIAL SIGN

NOTES:

VERTICAL DATUM: NAVD 88
HORIZONTAL DATUM: NAD 83 (1992.0 EPOCH)
COORDINATE SYSTEM: ARIZONA COORDINATE SYSTEM, 1983, CENTRAL ZONE
UNIT OF MEASUREMENT: INTERNATIONAL FEET

DATES OF PHOTOGRAPHY:
APRIL 1, 18 & 19, 2002
SCALE OF PHOTOGRAPHY: 1"=600'



GENERAL VICINITY MAP

100′ 0′ 100′ 200′
SCALE: 1"= 100 FEET
CONTOUR INTERVAL: 2 FEET

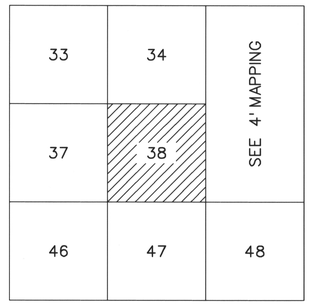

SHEET INDEX MAP
NOTE: 200 SERIES PREFIX, REFERENCES 1"=200' SCALE MAP SHEETS

NO.	REVISION	BY	DATE
2			
1	See Revision Note	JAS	08/06/03

FLOOD CONTROL DISTRICT OF MARICOPA COUNTY

WITTMANN ADMP
2′ CONTOURS

STEWART GEO TECHNOLOGIES
17301 Armstrong Avenue
Irvine, California 92614-5721
TEL: (949)784-4100 FAX: (949)784-4101
SGT Project No. 02-020

REGISTERED LAND SURVEYOR
CERTIFICATE NO.
35326
JAIME A. SATALICH
Date Signed 6-4-03
ARIZONA U.S.A.

	BY	DATE
DESIGN	–	–
DESIGN CHK.	–	–
PLANS	–	–
PLANS CHK.	–	–

SHEET 38 OF 565

The following map represents a survey made by me or under my direction in the County of Maricopa, State of Arizona. I, Jaime A. Satalich, a State of Arizona Registered Land Surveyor (No. 35326, expires 9/30/2003), with my signature and seal affixed below, hereby certify to the Flood Control District of Maricopa County, Arizona, that the information shown hereon complies with the American Society of Photogrammetry and Remote Sensing standards for two-foot contour interval mapping.

"Certification" when used in the context of this document only constitutes an expression of professional opinion regarding those facts or findings which are the subject of the certification, and does not consititute a warranty or guarantee, either expressed or implied.

REVISION NOTE: Twelve maps (269, 270, 271, 301, 302, 303, 333, 334, 335, 362, 363, and 364) were delivered to the Flood Control District of Maricopa County (FCDMC) on March 27, 2003. Prior to this delivery on March 27, 2003, the aforementioned twelve maps were thoroughly reviewed and subsequently accepted as a final deliverable by FCDMC. On June 26, 2003, FCDMC desired that changes be made to the aforementioned twelve maps with regards to the cover sheet, standard sheet layout, marginal information, and some cartographic elements. This revision reflects those changes requested by FCDMC on June 26, 2003 to the aforementioned twelve maps. All topographic and planimetric information on the aforementioned twelve maps remains unchanged between the delivery on March 27,2003 and this revision.

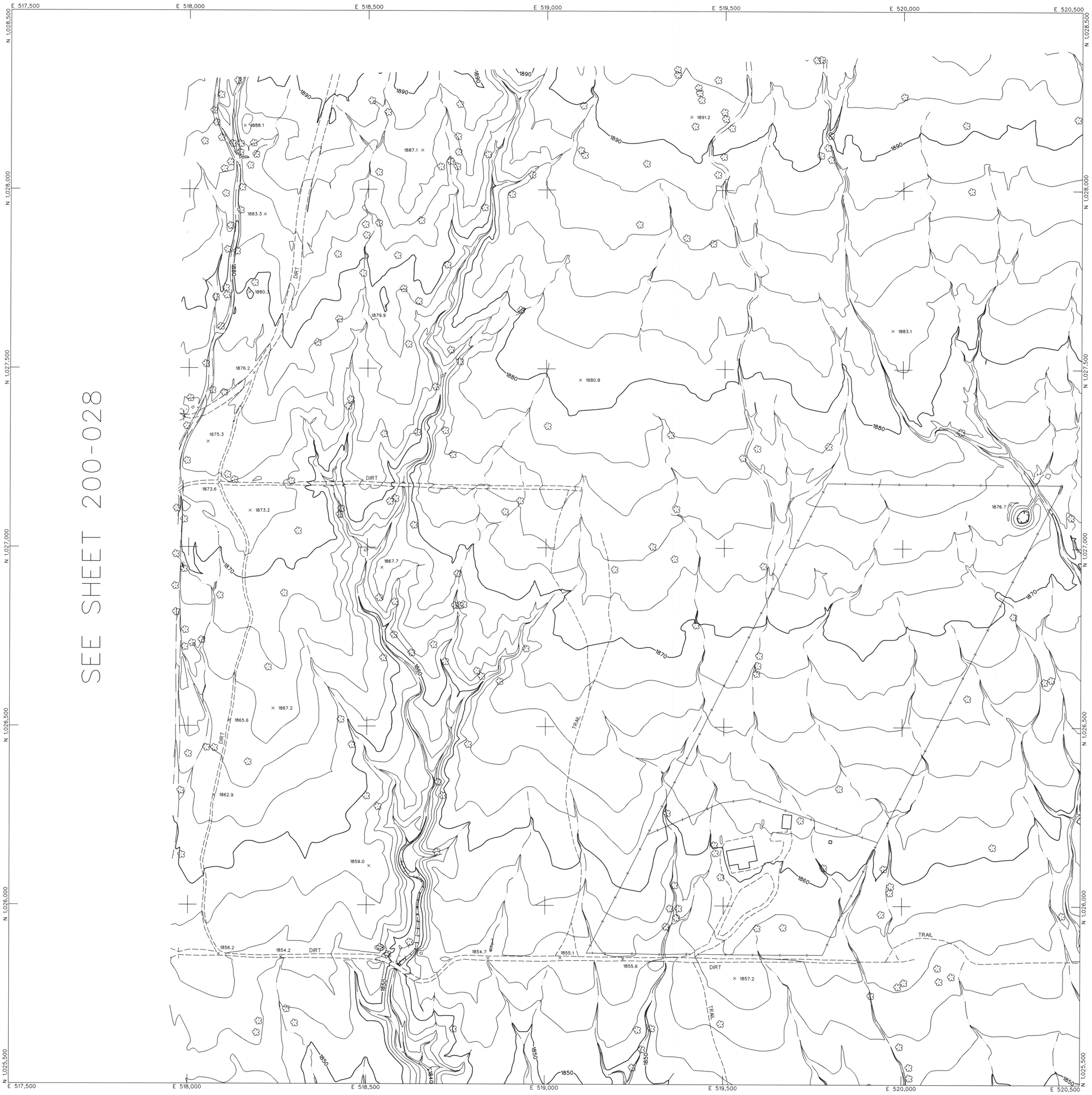

LEGEND

- CONTROL POINT — 8029 / 1393.9
- INDEX CONTOUR — 2066
- INTERMEDIATE CONTOUR
- INDEX CONTOUR DEPRESSION — 2066
- INTERMEDIATE CONTOUR DEPRESSION
- SPOT ELEVATION — × 2067.1
- WATER EDGE LINE — W/L 45.6
- DRAIN / FLOW LINE
- HEADWALL
- CANAL TOP
- CONCRETE DITCH
- MANHOLE COVER
- LIGHT POLE UNDEFINED
- POLE
- POWER POLE UNDEFINED
- VISIBLE PIPELINE — PIPE
- TRANSMISSION TOWER
- GUARDRAIL
- UNDEFINED RETAINING WALL
- RETAINING WALL W/ WALL
- UNDEFINED WALL
- UNDEFINED FENCE
- TREELINE
- BRUSHLINE
- TREE

ROADS & DRIVEWAYS

- ASPHALT — ASPH
- CONCRETE — CONC
- DIRT — DIRT
- TRAIL — TRAIL
- CONCRETE CURB
- ASPHALT PARKING
- CONCRETE SIDEWALK/WALKWAY
- CONCRETE LIMIT LINE
- BRIDGE
- BUILDING
- STORAGE TANK — TANK
- STEEL STRUCTURE
- BILLBOARD
- COMMERCIAL SIGN

NOTES:

VERTICAL DATUM: NAVD 88
HORIZONTAL DATUM: NAD 83 (1992.0 EPOCH)
COORDINATE SYSTEM: ARIZONA COORDINATE SYSTEM, 1983, CENTRAL ZONE
UNIT OF MEASUREMENT: INTERNATIONAL FEET

DATES OF PHOTOGRAPHY:
APRIL 1, 18 & 19, 2002
SCALE OF PHOTOGRAPHY: 1"=600'



GENERAL VICINITY MAP

100' 0' 100' 200'
SCALE: 1"= 100 FEET
CONTOUR INTERVAL: 2 FEET

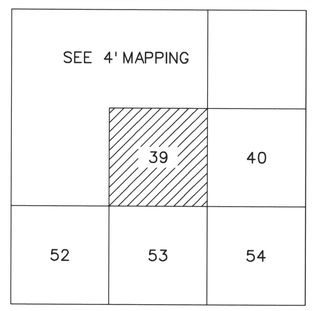

SHEET INDEX MAP
NOTE: 200 SERIES PREFIX, REFERENCES 1"=200' SCALE MAP SHEETS

NO.	REVISION	BY	DATE
2			
1	See Revision Note	JAS	08/06/03

FLOOD CONTROL DISTRICT OF MARICOPA COUNTY

WITTMANN ADMP
2' CONTOURS

STEWART GEO TECHNOLOGIES
17361 Armstrong Avenue
Irvine, California 92614-5721
TEL: (949)754-4100 FAX: (949)784-4101
SGT Project No. 02-020

	BY	DATE
DESIGN	–	–
DESIGN CHK.	–	–
PLANS	–	–
PLANS CHK.	–	–

REGISTERED LAND SURVEYOR — 35326 JAIME A. SATALICH — 5/30/03 — ARIZONA U.S.A.

SHEET 39 OF 565

The following map represents a survey made by me or under my direction in the County of Maricopa, State of Arizona. I, Jaime A. Satalich, a State of Arizona Registered Land Surveyor (No. 35326, expires 9/30/2003), with my signature and seal affixed below, hereby certify to the Flood Control District of Maricopa County, Arizona, that the information shown hereon complies with the American Society of Photogrammetry and Remote Sensing standards for two-foot contour interval mapping.

"Certification" when used in the context of this document only constitutes an expression of professional opinion regarding those facts or findings which are the subject of the certification, and does not consittute a warranty or guarantee, either expressed or implied.

REVISION NOTE: Twelve maps (269, 270, 271, 301, 302, 303, 333, 334, 335, 362, 363, and 364) were delivered to the Flood Control District of Maricopa County (FCDMC) on March 27, 2003. Prior to this delivery on March 27, 2003, the aforementioned twelve maps were thoroughly reviewed and subsequently accepted as a final deliverable by FCDMC. On June 26, 2003, FCDMC desired that changes be made to the aforementioned twelve maps with regards to the cover sheet, standard sheet layout, marginal information, and some cartographic elements. This revision reflects those changes requested by FCDMC on June 26, 2003 to the aforementioned twelve maps. All topographic and planimetric information on the aforementioned twelve maps remains unchanged between the delivery on March 27,2003 and this revision.

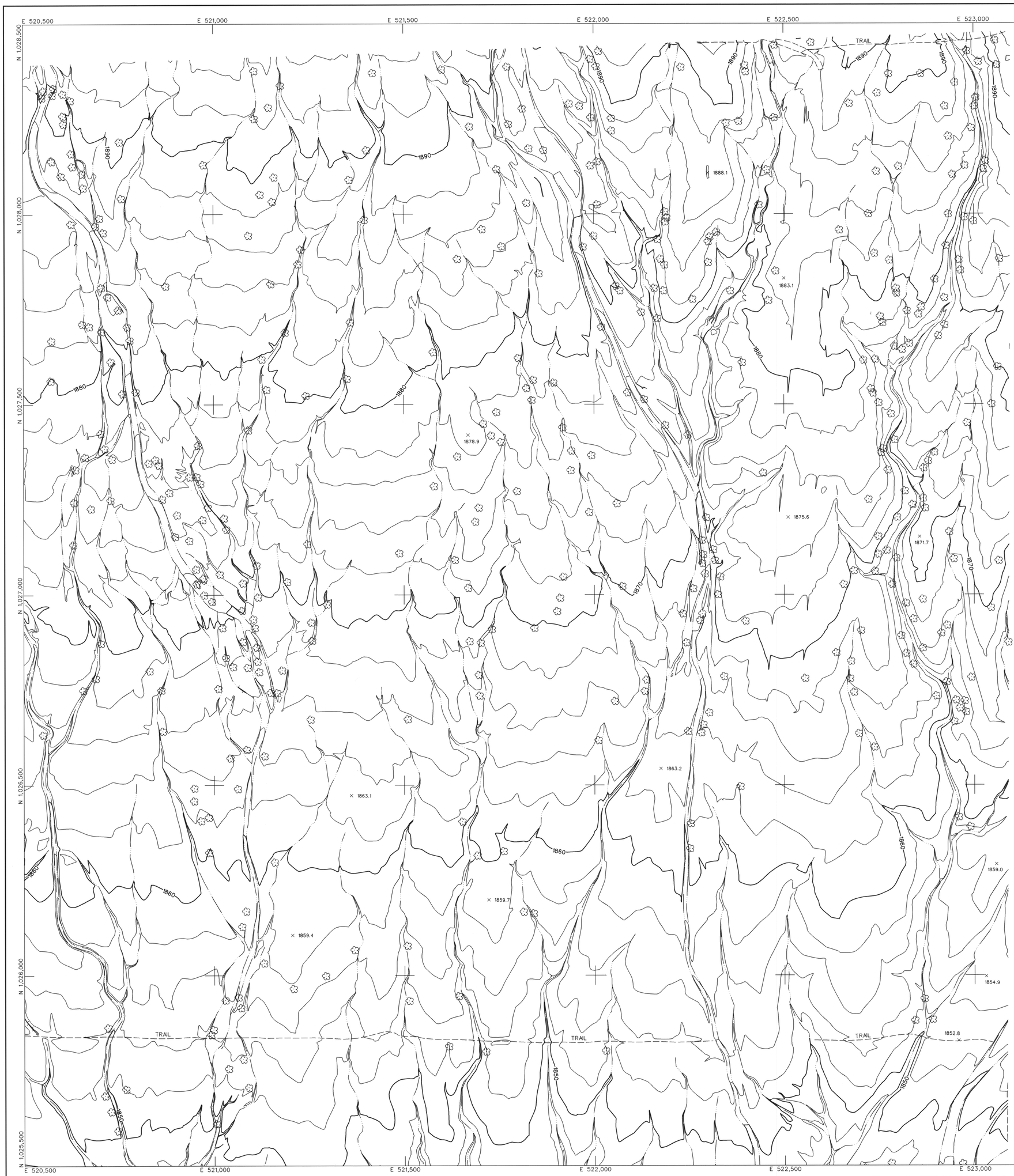

SEE SHEET 200-029

LEGEND

- CONTROL POINT (8029 / 1393.9)
- INDEX CONTOUR (2066)
- INTERMEDIATE CONTOUR
- INDEX CONTOUR DEPRESSION (2066)
- INTERMEDIATE CONTOUR DEPRESSION
- SPOT ELEVATION (× 2067.1)
- WATER EDGE LINE (W/L 45.6)
- DRAIN / FLOW LINE
- HEADWALL
- CANAL TOP
- CONCRETE DITCH
- MANHOLE COVER
- LIGHT POLE UNDEFINED
- POLE
- POWER POLE UNDEFINED
- VISIBLE PIPELINE (PIPE)
- TRANSMISSION TOWER
- GUARDRAIL
- UNDEFINED RETAINING WALL
- RETAINING WALL W/ WALL
- UNDEFINED WALL
- UNDEFINED FENCE
- TREELINE
- BRUSHLINE
- TREE

ROADS & DRIVEWAYS

- ASPHALT (ASPH)
- CONCRETE (CONC)
- DIRT (DIRT)
- TRAIL (TRAIL)
- CONCRETE CURB
- ASPHALT PARKING
- CONCRETE SIDEWALK/WALKWAY
- CONCRETE LIMIT LINE
- BRIDGE
- BUILDING
- STORAGE TANK (TANK)
- STEEL STRUCTURE
- BILLBOARD
- COMMERCIAL SIGN

NOTES:

VERTICAL DATUM: NAVD 88
HORIZONTAL DATUM: NAD 83 (1992.0 EPOCH)
COORDINATE SYSTEM: ARIZONA COORDINATE SYSTEM, 1983, CENTRAL ZONE
UNIT OF MEASUREMENT: INTERNATIONAL FEET

DATES OF PHOTOGRAPHY:
APRIL 1, 18 & 19, 2002
SCALE OF PHOTOGRAPHY: 1"=600'

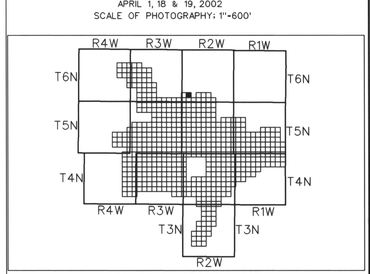

GENERAL VICINITY MAP

100' 0' 100' 200'
SCALE: 1"= 100 FEET
CONTOUR INTERVAL: 2 FEET

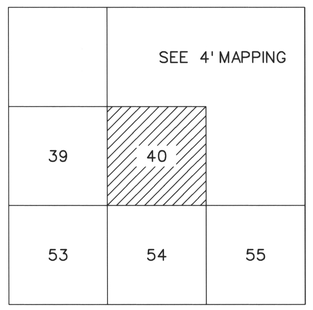

SHEET INDEX MAP
NOTE: 200 SERIES PREFIX, REFERENCES 1"=200' SCALE MAP SHEETS

NO.	REVISION	BY	DATE
2			
1	See Revision Note	JAS	08/06/03

FLOOD CONTROL DISTRICT OF MARICOPA COUNTY

WITTMANN ADMP
2' CONTOURS

The following map represents a survey made by me or under my direction in the County of Maricopa, State of Arizona. I, Jaime A. Satalich, a State of Arizona Registered Land Surveyor (No. 35326, expires 9/30/2003), with my signature and seal affixed below, hereby certify to the Flood Control District of Maricopa County, Arizona, that the information shown hereon complies with the American Society of Photogrammetry and Remote Sensing standards for two-foot contour interval mapping.

"Certification" when used in the context of this document only constitutes an expression of professional opinion regarding those facts or findings which are the subject of the certification, and does not consitute a warranty or guarantee, either expressed or implied.

REVISION NOTE: Twelve maps (269, 270, 271, 301, 302, 303, 333, 334, 335, 362, 363, and 364) were delivered to the Flood Control District of Maricopa County (FCDMC) on March 27, 2003. Prior to this delivery on March 27, 2003, the aforementioned twelve maps were thoroughly reviewed and subsequently accepted as a final deliverable by FCDMC. On June 26, 2003, FCDMC desired that changes be made to the aforementioned twelve maps with regards to the cover sheet, standard sheet layout, marginal information, and some cartographic elements. This revision reflects those changes requested by FCDMC on June 26, 2003 to the aforementioned twelve maps. All topographic and planimetric information on the aforementioned twelve maps remains unchanged between the delivery on March 27,2003 and this revision.

REGISTERED LAND SURVEYOR
35326
JAIME A. SATALICH
12-31-03
ARIZONA U.S.A.

STEWART GEO TECHNOLOGIES
17361 Armstrong Avenue
Irvine, California 92614-5721
TEL: (949)794-4400 FAX: (949)794-4101
SGT Project No. 02-020

	BY	DATE
DESIGN	–	–
DESIGN CHK.	–	–
PLANS	–	–
PLANS CHK.	–	–



LEGEND

CONTROL POINT 8029 △ 1393.9

INDEX CONTOUR 2066

INTERMEDIATE CONTOUR

INDEX CONTOUR DEPRESSION 2066

INTERMEDIATE CONTOUR DEPRESSION

SPOT ELEVATION × 2067.1

WATER EDGE LINE W/L 45.6

DRAIN / FLOW LINE

HEADWALL

CANAL TOP

CONCRETE DITCH

MANHOLE COVER ⊘ LIGHT POLE UNDEFINED ☼

POLE ○ POWER POLE UNDEFINED ●

VISIBLE PIPELINE PIPE

TRANSMISSION TOWER

GUARDRAIL

UNDEFINED RETAINING WALL

RETAINING WALL W/ WALL

UNDEFINED WALL

UNDEFINED FENCE

TREELINE BRUSHLINE

TREE

ROADS & DRIVEWAYS

ASPHALT ASPH

CONCRETE CONC

DIRT DIRT

TRAIL TRAIL

CONCRETE CURB

ASPHALT PARKING

CONCRETE SIDEWALK/WALKWAY

CONCRETE LIMIT LINE

BRIDGE

BUILDING

STORAGE TANK TANK

STEEL STRUCTURE

BILLBOARD

COMMERCIAL SIGN

NOTES:

VERTICAL DATUM: NAVD 88
HORIZONTAL DATUM: NAD 83 (1992.0 EPOCH)
COORDINATE SYSTEM: ARIZONA COORDINATE SYSTEM, 1983, CENTRAL ZONE
UNIT OF MEASUREMENT: INTERNATIONAL FEET

DATES OF PHOTOGRAPHY:
APRIL 1, 18 & 19, 2002
SCALE OF PHOTOGRAPHY: 1"=600'

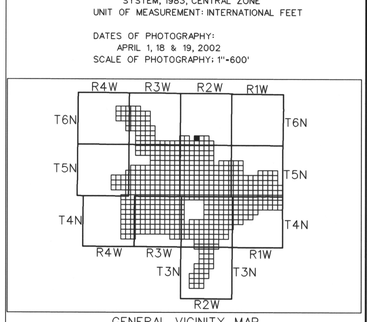

GENERAL VICINITY MAP

100′ 0′ 100′ 200′
SCALE: 1"= 100 FEET
CONTOUR INTERVAL: 2 FEET

SEE 4' MAPPING	SEE 4' MAPPING	
	41	42
55	56	57

SHEET INDEX MAP
NOTE: 200 SERIES PREFIX, REFERENCES 1"=200' SCALE MAP SHEETS

NO.	REVISION	BY	DATE
2			
1	See Revision Note	JAS	08/06/03

FLOOD CONTROL DISTRICT OF MARICOPA COUNTY

WITTMANN ADMP
2′ CONTOURS

STEWART GEO TECHNOLOGIES
17301 Armstrong Avenue
Irvine, California 92614-5721
TEL: (949)784-4900 FAX: (949)784-4901
SGT Project No. 02-820

REGISTERED LAND SURVEYOR
CERTIFICATE NO.
35328
JAIME A. SATALICH
ARIZONA U.S.A.

	BY	DATE
DESIGN	--	--
DESIGN CHK.	--	--
PLANS	--	--
PLANS CHK.	--	--

SHEET 41 OF 565

The following map represents a survey made by me or under my direction in the County of Maricopa, State of Arizona. I, Jaime A. Satalich, a State of Arizona Registered Land Surveyor (No. 35326, expires 9/30/2003), with my signature and seal affixed below, hereby certify to the Flood Control District of Maricopa County, Arizona, that the information shown hereon complies with the American Society of Photogrammetry and Remote Sensing standards for two-foot contour interval mapping.

"Certification" when used in the context of this document only constitutes an expression of professional opinion regarding those facts or findings which are the subject of the certification, and does not consittute a warranty or guarantee, either expressed or implied.

REVISION NOTE: Twelve maps (269, 270, 271, 301, 302, 303, 333, 334, 335, 362, 363, and 364) were delivered to the Flood Control District of Maricopa County (FCDMC) on March 27, 2003. Prior to this delivery on March 27, 2003, the aforementioned twelve maps were thoroughly reviewed and subsequently accepted as a final deliverable by FCDMC. On June 26, 2003, FCDMC desired that changes be made to the aforementioned twelve maps with regards to the cover sheet, standard sheet layout, marginal information, and some cartographic elements. This revision reflects those changes requested by FCDMC on June 26, 2003 to the aforementioned twelve maps. All topographic and planimetric information on the aforementioned twelve maps remains unchanged between the delivery on March 27,2003 and this revision.



LEGEND

- CONTROL POINT — 8029 / 1393.9
- INDEX CONTOUR — 2066
- INTERMEDIATE CONTOUR
- INDEX CONTOUR DEPRESSION — 2066
- INTERMEDIATE CONTOUR DEPRESSION
- SPOT ELEVATION — × 2067.1
- WATER EDGE LINE — W/L 45.6
- DRAIN / FLOW LINE
- HEADWALL
- CANAL TOP
- CONCRETE DITCH
- MANHOLE COVER
- LIGHT POLE UNDEFINED
- POLE
- POWER POLE UNDEFINED
- VISIBLE PIPELINE — PIPE
- TRANSMISSION TOWER
- GUARDRAIL
- UNDEFINED RETAINING WALL
- RETAINING WALL W/ WALL
- UNDEFINED WALL
- UNDEFINED FENCE
- TREELINE
- BRUSHLINE
- TREE

ROADS & DRIVEWAYS

- ASPHALT — ASPH
- CONCRETE — CONC
- DIRT — DIRT
- TRAIL — TRAIL
- CONCRETE CURB
- ASPHALT PARKING
- CONCRETE SIDEWALK/WALKWAY
- CONCRETE LIMIT LINE
- BRIDGE
- BUILDING
- STORAGE TANK — TANK
- STEEL STRUCTURE
- BILLBOARD
- COMMERCIAL SIGN

NOTES:

VERTICAL DATUM: NAVD 88
HORIZONTAL DATUM: NAD 83 (1992.0 EPOCH)
COORDINATE SYSTEM: ARIZONA COORDINATE SYSTEM, 1983, CENTRAL ZONE
UNIT OF MEASUREMENT: INTERNATIONAL FEET

DATES OF PHOTOGRAPHY:
APRIL 1, 18 & 19, 2002
SCALE OF PHOTOGRAPHY: 1"=600'

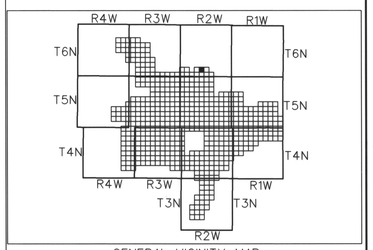

GENERAL VICINITY MAP

100′ 0′ 100′ 200′
SCALE: 1"= 100 FEET
CONTOUR INTERVAL: 2 FEET

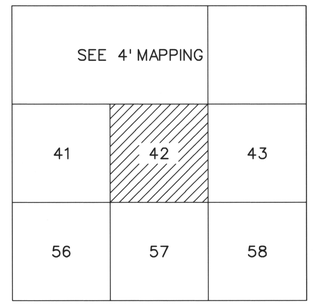

SHEET INDEX MAP
NOTE: 200 SERIES PREFIX, REFERENCES 1"=200' SCALE MAP SHEETS

NO.	REVISION	BY	DATE
2			
1	See Revision Note	JAS	08/06/03

FLOOD CONTROL DISTRICT OF MARICOPA COUNTY

WITTMANN ADMP
2′ CONTOURS

REGISTERED LAND SURVEYOR — CERTIFICATE NO. 35326 — JAIME A. SATALICH — 6-9-2004 — ARIZONA U.S.A.

STEWART GEO TECHNOLOGIES
17361 Armstrong Avenue
Irvine, California 92614-5721
TEL: (949)784-4900 FAX: (949)784-4901
SGT Project No. 02-830

	BY	DATE
DESIGN	–	–
DESIGN CHK.	–	–
PLANS	–	–
PLANS CHK.	–	–

SHEET 42 OF 565

The following map represents a survey made by me or under my direction in the County of Maricopa, State of Arizona. I, Jaime A. Satalich, a State of Arizona Registered Land Surveyor (No. 35326, expires 9/30/2003), with my signature and seal affixed below, hereby certify to the Flood Control District of Maricopa County, Arizona, that the information shown hereon complies with the American Society of Photogrammetry and Remote Sensing standards for two-foot contour interval mapping.

"Certification" when used in the context of this document only constitutes an expression of professional opinion regarding those facts or findings which are the subject of the certification, and does not consittute a warranty or guarantee, either expressed or implied.

REVISION NOTE: Twelve maps (269, 270, 271, 301, 302, 303, 333, 334, 335, 362, 363, and 364) were delivered to the Flood Control District of Maricopa County (FCDMC) on March 27, 2003. Prior to this delivery on March 27, 2003, the aforementioned twelve maps were thoroughly reviewed and subsequently accepted as a final deliverable by FCDMC. On June 26, 2003, FCDMC desired that changes be made to the aforementioned twelve maps with regards to the cover sheet, standard sheet layout, marginal information, and some cartographic elements. This revision reflects those changes requested by FCDMC on June 26, 2003 to the aforementioned twelve maps. All topographic and planimetric information on the aforementioned twelve maps remains unchanged between the delivery on March 27,2003 and this revision.



SEE SHEET 200-031

LEGEND

CONTROL POINT 8029 / 1393.9
INDEX CONTOUR 2066
INTERMEDIATE CONTOUR
INDEX CONTOUR DEPRESSION 2066
INTERMEDIATE CONTOUR DEPRESSION
SPOT ELEVATION × 2067.1
WATER EDGE LINE W/L 45.6
DRAIN / FLOW LINE
HEADWALL
CANAL TOP
CONCRETE DITCH
MANHOLE COVER
LIGHT POLE UNDEFINED
POLE
POWER POLE UNDEFINED
VISIBLE PIPELINE PIPE
TRANSMISSION TOWER
GUARDRAIL
UNDEFINED RETAINING WALL
RETAINING WALL W/ WALL
UNDEFINED WALL
UNDEFINED FENCE
TREELINE
BRUSHLINE
TREE

ROADS & DRIVEWAYS

ASPHALT ASPH
CONCRETE CONC
DIRT DIRT
TRAIL TRAIL
CONCRETE CURB
ASPHALT PARKING
CONCRETE SIDEWALK/WALKWAY
CONCRETE LIMIT LINE
BRIDGE
BUILDING
STORAGE TANK TANK
STEEL STRUCTURE
BILLBOARD
COMMERCIAL SIGN

NOTES:

VERTICAL DATUM: NAVD 88
HORIZONTAL DATUM: NAD 83 (1992.0 EPOCH)
COORDINATE SYSTEM: ARIZONA COORDINATE SYSTEM, 1983, CENTRAL ZONE
UNIT OF MEASUREMENT: INTERNATIONAL FEET

DATES OF PHOTOGRAPHY:
APRIL 1, 18 & 19, 2002
SCALE OF PHOTOGRAPHY: 1"=600'

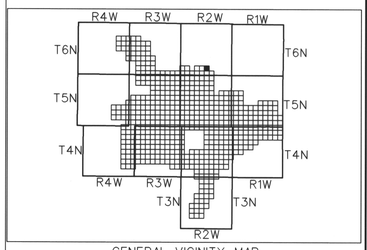

GENERAL VICINITY MAP

100' 0' 100' 200'
SCALE: 1"= 100 FEET
CONTOUR INTERVAL: 2 FEET

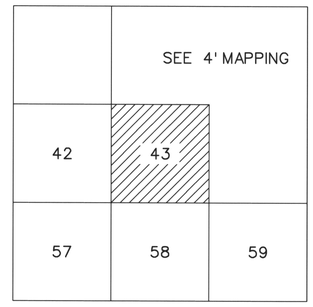

SHEET INDEX MAP
NOTE: 200 SERIES PREFIX, REFERENCES 1"=200' SCALE MAP SHEETS

NO.	REVISION	BY	DATE
2			
1	See Revision Note	JAS	08/06/03

FLOOD CONTROL DISTRICT OF MARICOPA COUNTY

WITTMANN ADMP
2' CONTOURS

STEWART GEO TECHNOLOGIES
17301 Armstrong Avenue
Irvine, California 92614-5721
TEL: (949)794-4100 FAX: (949)794-4101
SGT Project No. 02-820

REGISTERED LAND SURVEYOR
35326
JAIME A. SATALICH
ARIZONA U.S.A.

	BY	DATE
DESIGN	--	--
DESIGN CHK.	--	--
PLANS	--	--
PLANS CHK.	--	--

The following map represents a survey made by me or under my direction in the County of Maricopa, State of Arizona. I, Jaime A. Satalich, a State of Arizona Registered Land Surveyor (No. 35326, expires 9/30/2003), with my signature and seal affixed below, hereby certify to the Flood Control District of Maricopa County, Arizona, that the information shown hereon complies with the American Society of Photogrammetry and Remote Sensing standards for two-foot contour interval mapping.

"Certification" when used in the context of this document only constitutes an expression of professional opinion regarding those facts or findings which are the subject of the certification, and does not consittute a warranty or guarantee, either expressed or implied.

REVISION NOTE: Twelve maps (269, 270, 271, 301, 302, 303, 333, 334, 335, 362, 363, and 364) were delivered to the Flood Control District of Maricopa County (FCDMC) on March 27, 2003. Prior to this delivery on March 27, 2003, the aforementioned twelve maps were thoroughly reviewed and subsequently accepted as a final deliverable by FCDMC. On June 26, 2003, FCDMC desired that changes be made to the aforementioned twelve maps with regards to the cover sheet, standard sheet layout, marginal information, and some cartographic elements. This revision reflects those changes requested by FCDMC on June 26, 2003 to the aforementioned twelve maps. All topographic and planimetric information on the aforementioned twelve maps remains unchanged between the delivery on March 27,2003 and this revision.



LEGEND

- CONTROL POINT — 8029 / 1393.9
- INDEX CONTOUR — 2066
- INTERMEDIATE CONTOUR
- INDEX CONTOUR DEPRESSION — 2066
- INTERMEDIATE CONTOUR DEPRESSION
- SPOT ELEVATION — × 2067.1
- WATER EDGE LINE — W/L 45.6
- DRAIN / FLOW LINE
- HEADWALL
- CANAL TOP
- CONCRETE DITCH
- MANHOLE COVER
- LIGHT POLE UNDEFINED
- POLE
- POWER POLE UNDEFINED
- VISIBLE PIPELINE — PIPE
- TRANSMISSION TOWER
- GUARDRAIL
- UNDEFINED RETAINING WALL
- RETAINING WALL W/ WALL
- UNDEFINED WALL
- UNDEFINED FENCE
- TREELINE
- BRUSHLINE
- TREE

ROADS & DRIVEWAYS

- ASPHALT — ASPH
- CONCRETE — CONC
- DIRT — DIRT
- TRAIL — TRAIL
- CONCRETE CURB
- ASPHALT PARKING
- CONCRETE SIDEWALK/WALKWAY
- CONCRETE LIMIT LINE
- BRIDGE
- BUILDING
- STORAGE TANK — TANK
- STEEL STRUCTURE
- BILLBOARD
- COMMERCIAL SIGN

NOTES:

VERTICAL DATUM: NAVD 88
HORIZONTAL DATUM: NAD 83 (1992.0 EPOCH)
COORDINATE SYSTEM: ARIZONA COORDINATE SYSTEM, 1983, CENTRAL ZONE
UNIT OF MEASUREMENT: INTERNATIONAL FEET

DATES OF PHOTOGRAPHY:
APRIL 1, 18 & 19, 2002
SCALE OF PHOTOGRAPHY: 1"=600'

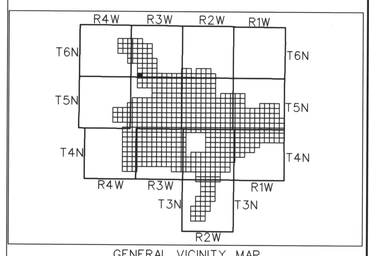

GENERAL VICINITY MAP

100' 0' 100' 200'
SCALE: 1"= 100 FEET
CONTOUR INTERVAL: 2 FEET

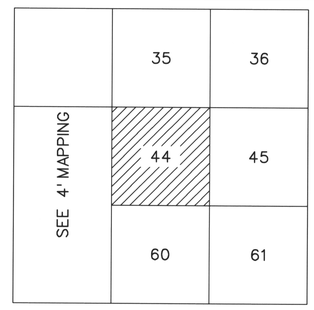

SHEET INDEX MAP
NOTE: 200 SERIES PREFIX, REFERENCES 1"=200' SCALE MAP SHEETS

NO.	REVISION	BY	DATE
2			
1	See Revision Note	JAS	08/06/03

FLOOD CONTROL DISTRICT OF MARICOPA COUNTY

WITTMANN ADMP
2' CONTOURS

The following map represents a survey made by me or under my direction in the County of Maricopa, State of Arizona. I, Jaime A. Satalich, a State of Arizona Registered Land Surveyor (No. 35326, expires 9/30/2003), with my signature and seal affixed below, hereby certify to the Flood Control District of Maricopa County, Arizona, that the information shown hereon complies with the American Society of Photogrammetry and Remote Sensing standards for two-foot contour interval mapping.

"Certification" when used in the context of this document only constitutes an expression of professional opinion regarding those facts or findings which are the subject of the certification, and does not consittute a warranty or guarantee, either expressed or implied.

REVISION NOTE: Twelve maps (269, 270, 271, 301, 302, 303, 333, 334, 335, 362, 363, and 364) were delivered to the Flood Control District of Maricopa County (FCDMC) on March 27, 2003. Prior to this delivery on March 27, 2003, the aforementioned twelve maps were thoroughly reviewed and subsequently accepted as a final deliverable by FCDMC. On June 26, 2003, FCDMC desired that changes be made to the aforementioned twelve maps with regards to the cover sheet, standard sheet layout, marginal information, and some cartographic elements. This revision reflects those changes requested by FCDMC on June 26, 2003 to the aforementioned twelve maps. All topographic and planimetric information on the aforementioned twelve maps remains unchanged between the delivery on March 27,2003 and this revision.

REGISTERED LAND SURVEYOR — 35326 — JAIME A. SATALICH — 9-4-03 — ARIZONA U.S.A.

STEWART GEO TECHNOLOGIES
17301 Armstrong Avenue
Irvine, California 92614-5721
TEL: (949)784-4100 FAX: (949)784-4101
SGT Project No. 02-020

	BY	DATE
DESIGN	–	–
DESIGN CHK.	–	–
PLANS	–	–
PLANS CHK.	–	–

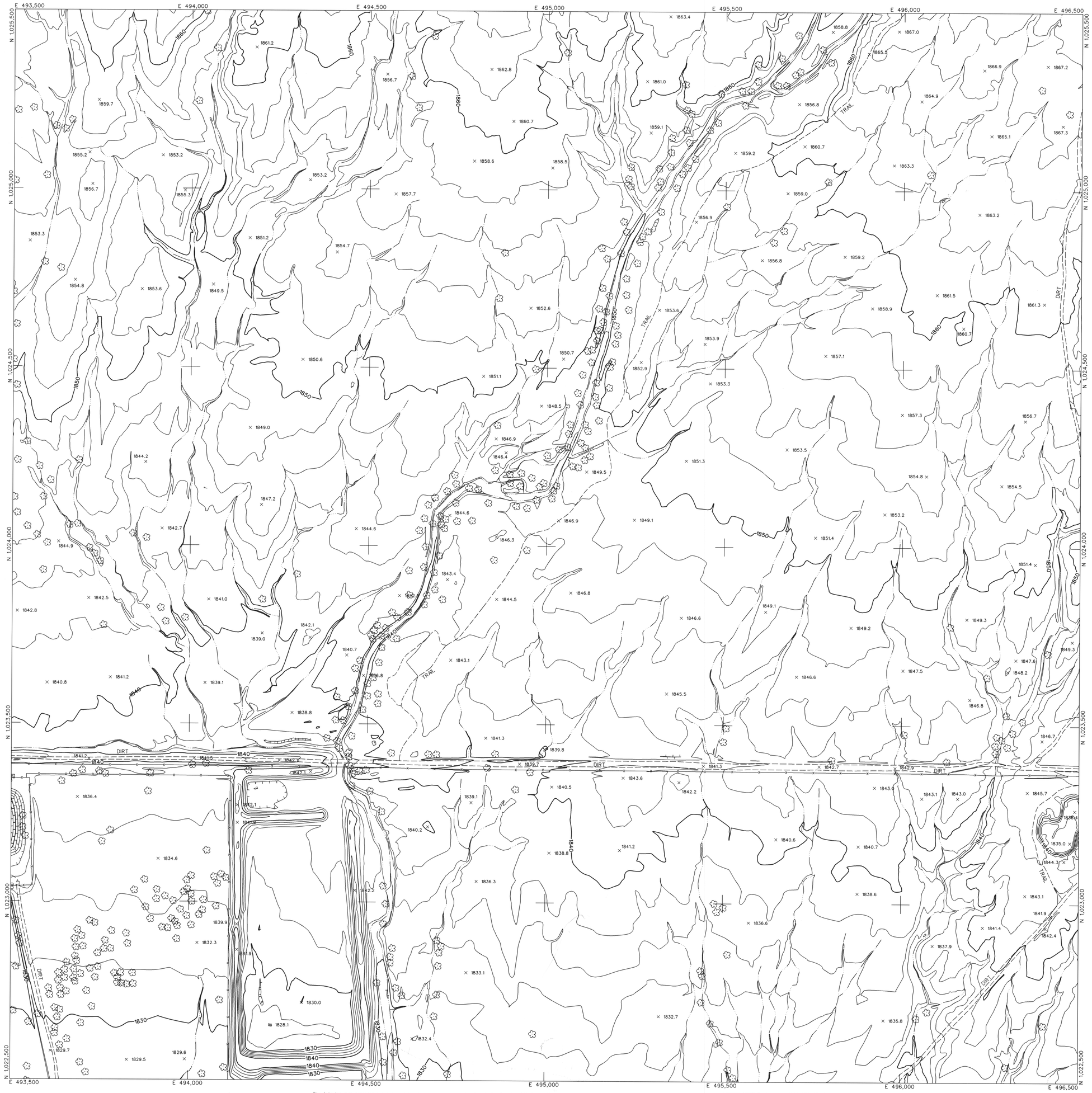

LEGEND

- CONTROL POINT — 8029 / 1393.9
- INDEX CONTOUR — 2066
- INTERMEDIATE CONTOUR
- INDEX CONTOUR DEPRESSION — 2066
- INTERMEDIATE CONTOUR DEPRESSION
- SPOT ELEVATION — × 2067.1
- WATER EDGE LINE — W/L 45.6
- DRAIN / FLOW LINE
- HEADWALL
- CANAL TOP
- CONCRETE DITCH
- MANHOLE COVER
- LIGHT POLE UNDEFINED
- POLE
- POWER POLE UNDEFINED
- VISIBLE PIPELINE — PIPE
- TRANSMISSION TOWER
- GUARDRAIL
- UNDEFINED RETAINING WALL
- RETAINING WALL W/ WALL
- UNDEFINED WALL
- UNDEFINED FENCE
- TREELINE
- BRUSHLINE
- TREE

ROADS & DRIVEWAYS

- ASPHALT — ASPH
- CONCRETE — CONC
- DIRT — DIRT
- TRAIL — TRAIL
- CONCRETE CURB
- ASPHALT PARKING
- CONCRETE SIDEWALK/WALKWAY
- CONCRETE LIMIT LINE
- BRIDGE
- BUILDING
- STORAGE TANK — TANK
- STEEL STRUCTURE
- BILLBOARD
- COMMERCIAL SIGN

NOTES:

VERTICAL DATUM: NAVD 88
HORIZONTAL DATUM: NAD 83 (1992.0 EPOCH)
COORDINATE SYSTEM: ARIZONA COORDINATE SYSTEM, 1983, CENTRAL ZONE
UNIT OF MEASUREMENT: INTERNATIONAL FEET

DATES OF PHOTOGRAPHY:
APRIL 1, 18 & 19, 2002
SCALE OF PHOTOGRAPHY: 1"=600'

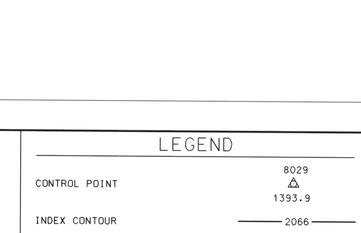

GENERAL VICINITY MAP

100' 0' 100' 200'
SCALE: 1"= 100 FEET
CONTOUR INTERVAL: 2 FEET

35	36	37
44	45	46
60	61	62

SHEET INDEX MAP
NOTE: 200 SERIES PREFIX, REFERENCES 1"=200' SCALE MAP SHEETS

NO.	REVISION	BY	DATE
2			
1	See Revision Note	JAS	08/06/03

FLOOD CONTROL DISTRICT OF MARICOPA COUNTY

WITTMANN ADMP
2' CONTOURS

The following map represents a survey made by me or under my direction in the County of Maricopa, State of Arizona. I, Jaime A. Salalich, a State of Arizona Registered Land Surveyor (No. 35326, expires 9/30/2003), with my signature and seal affixed below, hereby certify to the Flood Control District of Maricopa County, Arizona, that the information shown hereon complies with the American Society of Photogrammetry and Remote Sensing standards for two-foot contour interval mapping.

"Certification" when used in the context of this document only constitutes an expression of professional opinion regarding those facts or findings which are the subject of the certification, and does not consitute a warranty or guarantee, either expressed or implied.

REVISION NOTE: Twelve maps (269, 270, 271, 301, 302, 303, 333, 334, 335, 362, 363, and 364) were delivered to the Flood Control District of Maricopa County (FCDMC) on March 27, 2003. Prior to this delivery on March 27, 2003, the aforementioned twelve maps were thoroughly reviewed and subsequently accepted as a final deliverable by FCDMC. On June 26, 2003, FCDMC desired that changes be made to the aforementioned twelve maps with regards to the cover sheet, standard sheet layout, marginal information, and some cartographic elements. This revision reflects those changes requested by FCDMC on June 26, 2003 to the aforementioned twelve maps. All topographic and planimetric information on the aforementioned twelve maps remains unchanged between the delivery on March 27,2003 and this revision.

REGISTERED LAND SURVEYOR — 35326 — JAIME A. SALALICH — 9/30/2003 — ARIZONA U.S.A.

STEWART GEO TECHNOLOGIES
17361 Armstrong Avenue
Irvine, California 92614-5721
TEL: (949)784-4100 FAX: (949)784-4101
SGT Project No. 02-020

	BY	DATE
DESIGN	–	–
DESIGN CHK.	–	–
PLANS	–	–
PLANS CHK.	–	–

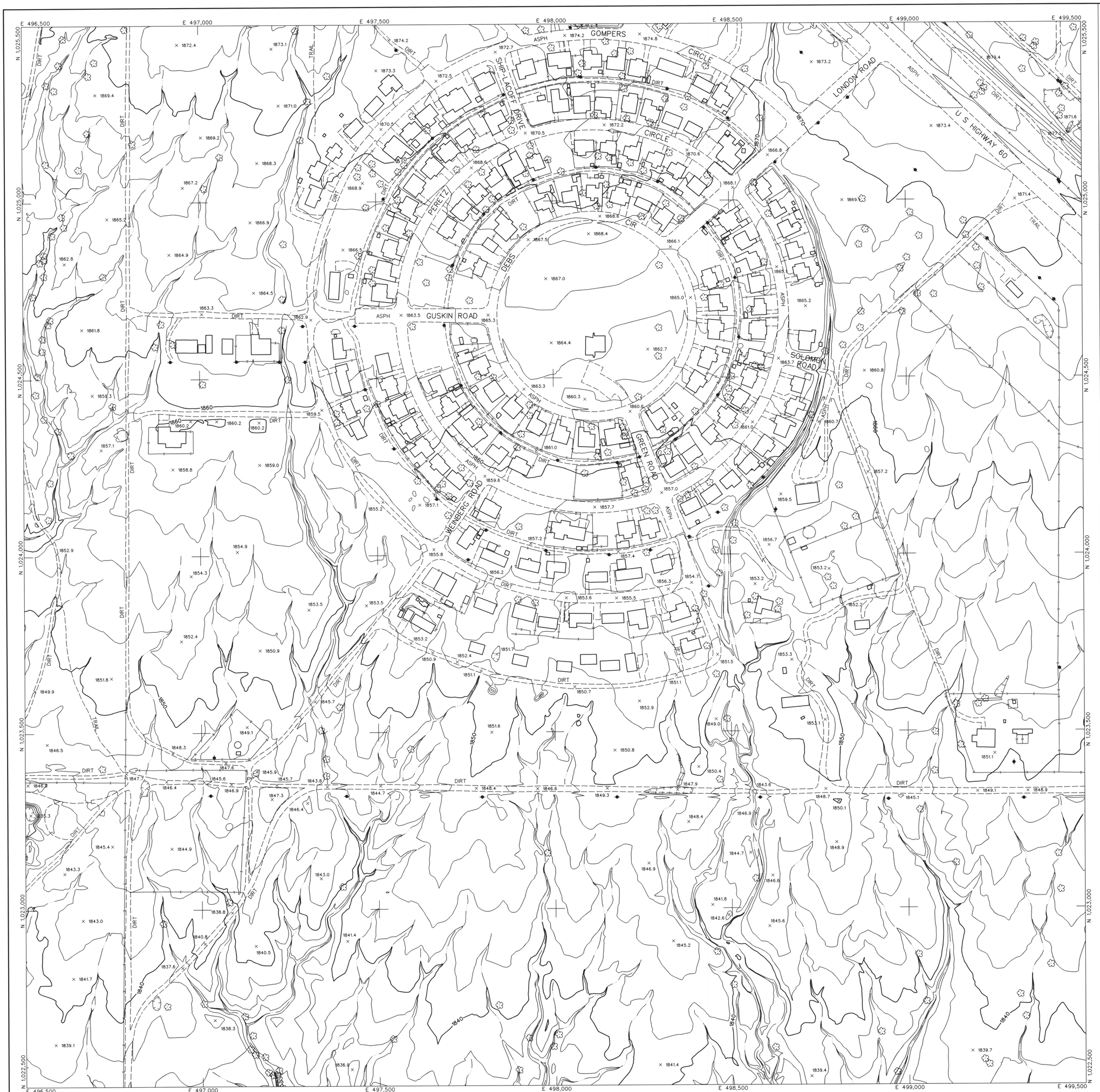

LEGEND

CONTROL POINT 8029 / 1393.9

INDEX CONTOUR 2066

INTERMEDIATE CONTOUR

INDEX CONTOUR DEPRESSION 2066

INTERMEDIATE CONTOUR DEPRESSION

SPOT ELEVATION × 2067.1

WATER EDGE LINE W/L 45.6

DRAIN / FLOW LINE

HEADWALL

CANAL TOP

CONCRETE DITCH

MANHOLE COVER

LIGHT POLE UNDEFINED

POLE

POWER POLE UNDEFINED

VISIBLE PIPELINE PIPE

TRANSMISSION TOWER

GUARDRAIL

UNDEFINED RETAINING WALL

RETAINING WALL W/ WALL

UNDEFINED WALL

UNDEFINED FENCE

TREELINE

BRUSHLINE

TREE

ROADS & DRIVEWAYS

ASPHALT ASPH

CONCRETE CONC

DIRT DIRT

TRAIL TRAIL

CONCRETE CURB

ASPHALT PARKING

CONCRETE SIDEWALK/WALKWAY

CONCRETE LIMIT LINE

BRIDGE

BUILDING

STORAGE TANK TANK

STEEL STRUCTURE

BILLBOARD

COMMERCIAL SIGN

NOTES:

VERTICAL DATUM: NAVD 88
HORIZONTAL DATUM: NAD 83 (1992.0 EPOCH)
COORDINATE SYSTEM: ARIZONA COORDINATE SYSTEM, 1983, CENTRAL ZONE
UNIT OF MEASUREMENT: INTERNATIONAL FEET

DATES OF PHOTOGRAPHY:
APRIL 1, 18 & 19, 2002
SCALE OF PHOTOGRAPHY: 1"=600'



GENERAL VICINITY MAP

100' 0' 100' 200'
SCALE: 1"= 100 FEET
CONTOUR INTERVAL: 2 FEET

36	37	38
45	46	47
61	62	63

SHEET INDEX MAP
NOTE: 200 SERIES PREFIX, REFERENCES 1"=200' SCALE MAP SHEETS

NO.	REVISION	BY	DATE
2			
1	See Revision Note	JAS	08/06/03

FLOOD CONTROL DISTRICT OF MARICOPA COUNTY

WITTMANN ADMP
2' CONTOURS

The following map represents a survey made by me or under my direction in the County of Maricopa, State of Arizona. I, Jaime A. Satalich, a State of Arizona Registered Land Surveyor (No. 35326, expires 9/30/2003), with my signature and seal affixed below, hereby certify to the Flood Control District of Maricopa County, Arizona, that the information shown hereon complies with the American Society of Photogrammetry and Remote Sensing standards for two-foot contour interval mapping.

"Certification" when used in the context of this document only constitutes an expression of professional opinion regarding those facts or findings which are the subject of the certification, and does not consittute a warranty or guarantee, either expressed or implied.

REVISION NOTE: Twelve maps (269, 270, 271, 301, 302, 303, 333, 334, 335, 362, 363, and 364) were delivered to the Flood Control District of Maricopa County (FCDMC) on March 27, 2003. Prior to this delivery on March 27, 2003, the aforementioned twelve maps were thoroughly reviewed and subsequently accepted as a final deliverable by FCDMC. On June 26, 2003, FCDMC desired that changes be made to the aforementioned twelve maps with regards to the cover sheet, standard sheet layout, marginal information, and some cartographic elements. This revision reflects those changes requested by FCDMC on June 26, 2003 to the aforementioned twelve maps. All topographic and planimetric information on the aforementioned twelve maps remains unchanged between the delivery on March 27,2003 and this revision.

REGISTERED LAND SURVEYOR 35326 JAIME A. SATALICH 9/30/03 ARIZONA, U.S.A.

STEWART GEO TECHNOLOGIES
17361 Armstrong Avenue
Irvine, California 92614-5721
TEL: (949)784-4100 FAX: (949)784-4101
SGT Project No. 02-020

	BY	DATE
DESIGN	–	–
DESIGN CHK.	–	–
PLANS	–	–
PLANS CHK.	–	–

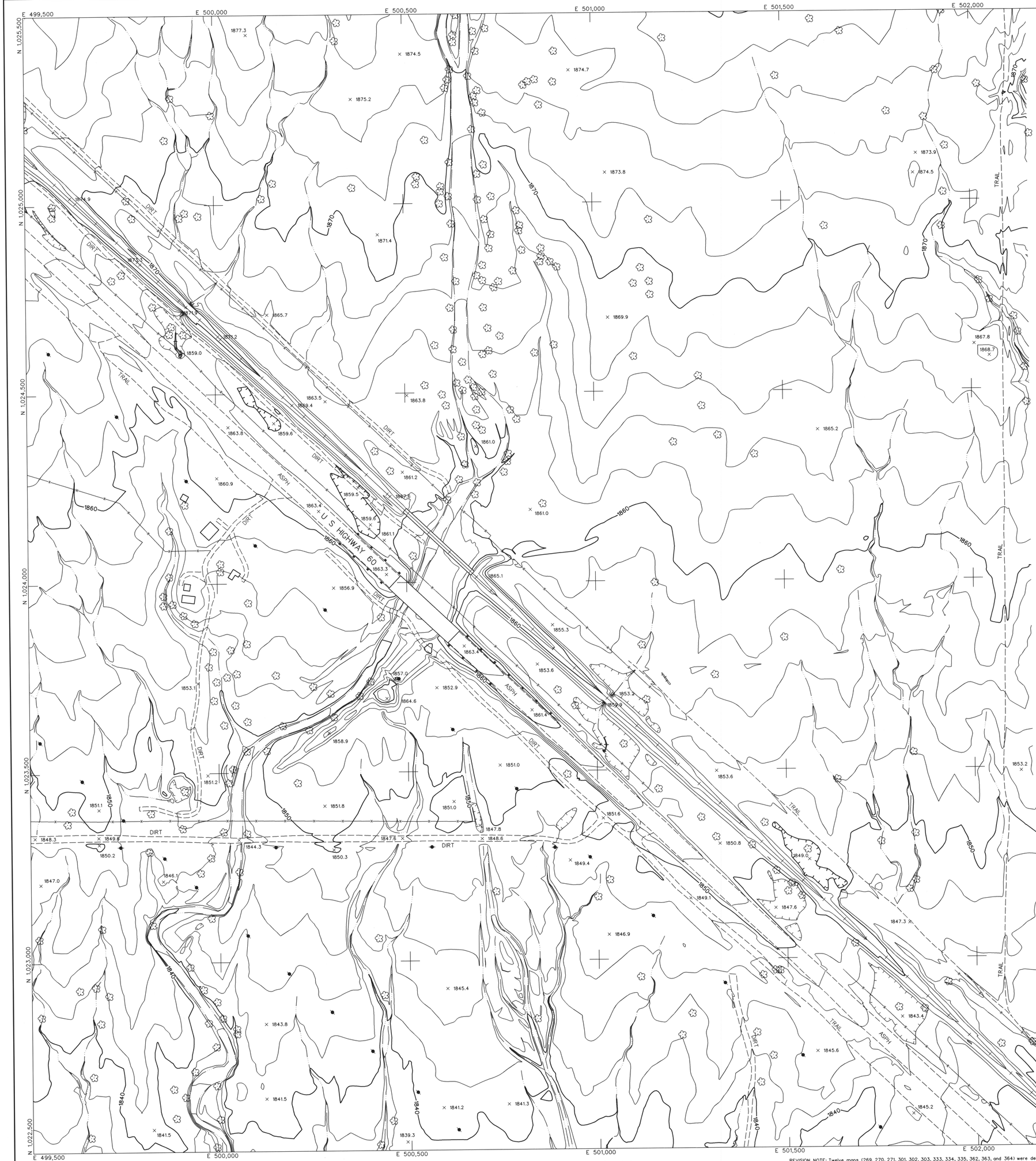

SEE SHEET 200-038

LEGEND

- CONTROL POINT: 8029 / 1393.9
- INDEX CONTOUR: 2066
- INTERMEDIATE CONTOUR
- INDEX CONTOUR DEPRESSION: 2066
- INTERMEDIATE CONTOUR DEPRESSION
- SPOT ELEVATION: × 2067.1
- WATER EDGE LINE: W/L 45.6
- DRAIN / FLOW LINE
- HEADWALL
- CANAL TOP
- CONCRETE DITCH
- MANHOLE COVER
- LIGHT POLE UNDEFINED
- POLE
- POWER POLE UNDEFINED
- VISIBLE PIPELINE: PIPE
- TRANSMISSION TOWER
- GUARDRAIL
- UNDEFINED RETAINING WALL
- RETAINING WALL W/ WALL
- UNDEFINED WALL
- UNDEFINED FENCE
- TREELINE
- BRUSHLINE
- TREE

ROADS & DRIVEWAYS

- ASPHALT: ASPH
- CONCRETE: CONC
- DIRT: DIRT
- TRAIL: TRAIL
- CONCRETE CURB
- ASPHALT PARKING
- CONCRETE SIDEWALK/WALKWAY
- CONCRETE LIMIT LINE
- BRIDGE
- BUILDING
- STORAGE TANK: TANK
- STEEL STRUCTURE
- BILLBOARD
- COMMERCIAL SIGN

NOTES:

VERTICAL DATUM: NAVD 88
HORIZONTAL DATUM: NAD 83 (1992.0 EPOCH)
COORDINATE SYSTEM: ARIZONA COORDINATE SYSTEM, 1983, CENTRAL ZONE
UNIT OF MEASUREMENT: INTERNATIONAL FEET

DATES OF PHOTOGRAPHY:
APRIL 1, 18 & 19, 2002
SCALE OF PHOTOGRAPHY: 1"=600'

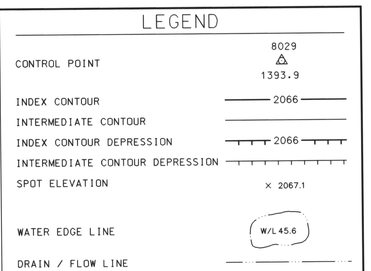

GENERAL VICINITY MAP

100′ 0′ 100′ 200′
SCALE: 1"= 100 FEET
CONTOUR INTERVAL: 2 FEET

37	38	SEE 4' MAPPING
46	47	48
62	63	64

SHEET INDEX MAP
NOTE: 200 SERIES PREFIX, REFERENCES 1"=200' SCALE MAP SHEETS

NO.	REVISION	BY	DATE
2			
1	See Revision Note	JAS	08/06/03

FLOOD CONTROL DISTRICT OF MARICOPA COUNTY

WITTMANN ADMP
2′ CONTOURS

STEWART GEO TECHNOLOGIES
17201 Armstrong Avenue
Irvine, California 92614-5721
TEL: (949)784-4100 FAX: (949)784-4101
SGT Project No. 02-820

	BY	DATE
DESIGN	–	–
DESIGN CHK.	–	–
PLANS	–	–
PLANS CHK.	–	–

REGISTERED LAND SURVEYOR
35326
JAIME A. SATALICH
10/31/03
ARIZONA U.S.A.

SHEET 47 OF 565

The following map represents a survey made by me or under my direction in the County of Maricopa, State of Arizona.
I, Jaime A. Satalich, a State of Arizona Registered Land Surveyor (No. 35326, expires 9/30/2003), with my signature and seal affixed below, hereby certify to the Flood Control District of Maricopa County, Arizona, that the information shown hereon complies with the American Society of Photogrammetry and Remote Sensing standards for two-foot contour interval mapping.

"Certification" when used in the context of this document only constitutes an expression of professional opinion regarding those facts or findings which are the subject of the certification, and does not consitute a warranty or guarantee, either expressed or implied.

REVISION NOTE: Twelve maps (269, 270, 271, 301, 302, 303, 333, 334, 335, 362, 363, and 364) were delivered to the Flood Control District of Maricopa County (FCDMC) on March 27, 2003. Prior to this delivery on March 27, 2003, the aforementioned twelve maps were thoroughly reviewed and subsequently accepted as a final deliverable by FCDMC. On June 26, 2003, FCDMC desired that changes be made to the aforementioned twelve maps with regards to the cover sheet, standard sheet layout, marginal information, and some cartographic elements. This revision reflects those changes requested by FCDMC on June 26, 2003 to the aforementioned twelve maps. All topographic and planimetric information on the aforementioned twelve maps remains unchanged between the delivery on March 27,2003 and this revision.

E 502,500 E 503,000 E 503,500 E 504,000 E 504,500 E 505,000 E 505,500

N 1,025,500 N 1,025,000 N 1,024,500 N 1,024,000 N 1,023,500 N 1,023,000 N 1,022,500

SEE SHEET 200-039

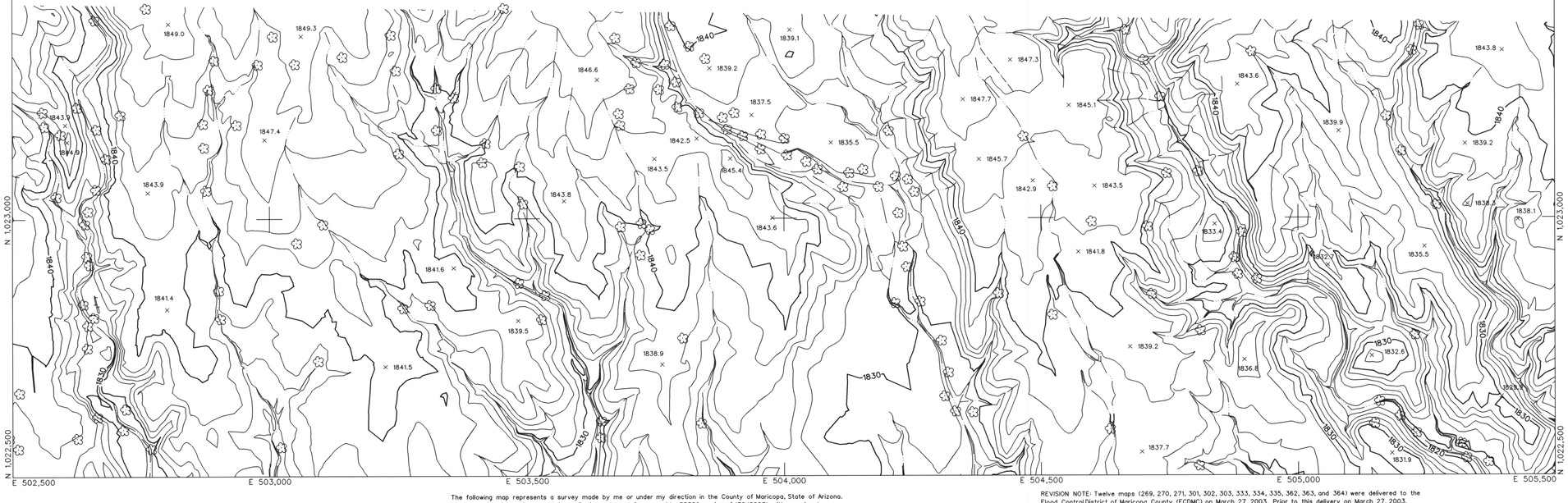

The following map represents a survey made by me or under my direction in the County of Maricopa, State of Arizona. I, Jaime A. Satalich, a State of Arizona Registered Land Surveyor (No. 35326, expires 9/30/2003), with my signature and seal affixed below, hereby certify to the Flood Control District of Maricopa County, Arizona, that the information shown hereon complies with the American Society of Photogrammetry and Remote Sensing standards for two-foot contour interval mapping.

"Certification" when used in the context of this document only constitutes an expression of professional opinion regarding those facts or findings which are the subject of the certification, and does not consitute a warranty or guarantee, either expressed or implied.

REVISION NOTE: Twelve maps (269, 270, 271, 301, 302, 303, 333, 334, 335, 362, 363, and 364) were delivered to the Flood Control District of Maricopa County (FCDMC) on March 27, 2003. Prior to this delivery on March 27, 2003, the aforementioned twelve maps were thoroughly reviewed and subsequently accepted as a final deliverable by FCDMC. On June 26, 2003, FCDMC desired that changes be made to the aforementioned twelve maps with regards to the cover sheet, standard sheet layout, marginal information, and some cartographic elements. This revision reflects those changes requested by FCDMC on June 26, 2003 to the aforementioned twelve maps. All topographic and planimetric information on the aforementioned twelve maps remains unchanged between the delivery on March 27,2003 and this revision.

LEGEND

CONTROL POINT 8029 / 1393.9

INDEX CONTOUR 2066

INTERMEDIATE CONTOUR

INDEX CONTOUR DEPRESSION 2066

INTERMEDIATE CONTOUR DEPRESSION

SPOT ELEVATION × 2067.1

WATER EDGE LINE W/L 45.6

DRAIN / FLOW LINE

HEADWALL

CANAL TOP

CONCRETE DITCH

MANHOLE COVER

POLE

LIGHT POLE UNDEFINED

POWER POLE UNDEFINED

VISIBLE PIPELINE PIPE

TRANSMISSION TOWER

GUARDRAIL

UNDEFINED RETAINING WALL

RETAINING WALL W/ WALL

UNDEFINED WALL

UNDEFINED FENCE

TREELINE

BRUSHLINE

TREE

ROADS & DRIVEWAYS

ASPHALT ASPH

CONCRETE CONC

DIRT DIRT

TRAIL TRAIL

CONCRETE CURB

ASPHALT PARKING

CONCRETE SIDEWALK/WALKWAY

CONCRETE LIMIT LINE

BRIDGE

BUILDING

STORAGE TANK TANK

STEEL STRUCTURE

BILLBOARD

COMMERCIAL SIGN

NOTES:

VERTICAL DATUM: NAVD 88
HORIZONTAL DATUM: NAD 83 (1992.0 EPOCH)
COORDINATE SYSTEM: ARIZONA COORDINATE SYSTEM, 1983, CENTRAL ZONE
UNIT OF MEASUREMENT: INTERNATIONAL FEET

DATES OF PHOTOGRAPHY:
APRIL 1, 18 & 19, 2002
SCALE OF PHOTOGRAPHY: 1"=600'



GENERAL VICINITY MAP

100' 0' 100' 200'
SCALE: 1"= 100 FEET
CONTOUR INTERVAL: 2 FEET

38	SEE 4' MAPPING	
47	48	49
63	64	65

SHEET INDEX MAP
NOTE: 200 SERIES PREFIX, REFERENCES 1"=200' SCALE MAP SHEETS

NO.	REVISION	BY	DATE
2			
1	See Revision Note	JAS	08/06/03

FLOOD CONTROL DISTRICT OF MARICOPA COUNTY

WITTMANN ADMP
2' CONTOURS

REGISTERED LAND SURVEYOR 35326 JAIME A. SATALICH 9/30/03 ARIZONA U.S.A.

STEWART GEO TECHNOLOGIES
17361 Armstrong Avenue
Irvine, California 92614-5721
TEL: (949)784-4800 FAX: (949)784-4801
SGT Project No. 02-820

	BY	DATE
DESIGN	–	–
DESIGN CHK.	–	–
PLANS	–	–
PLANS CHK.	–	–

E 505,500 E 506,000 E 506,500 E 507,000 E 507,500 E 508,000 E 508,500

N 1,025,500 N 1,025,000 N 1,024,500 N 1,024,000 N 1,023,500 N 1,023,000 N 1,022,500

SEE SHEET 200-039

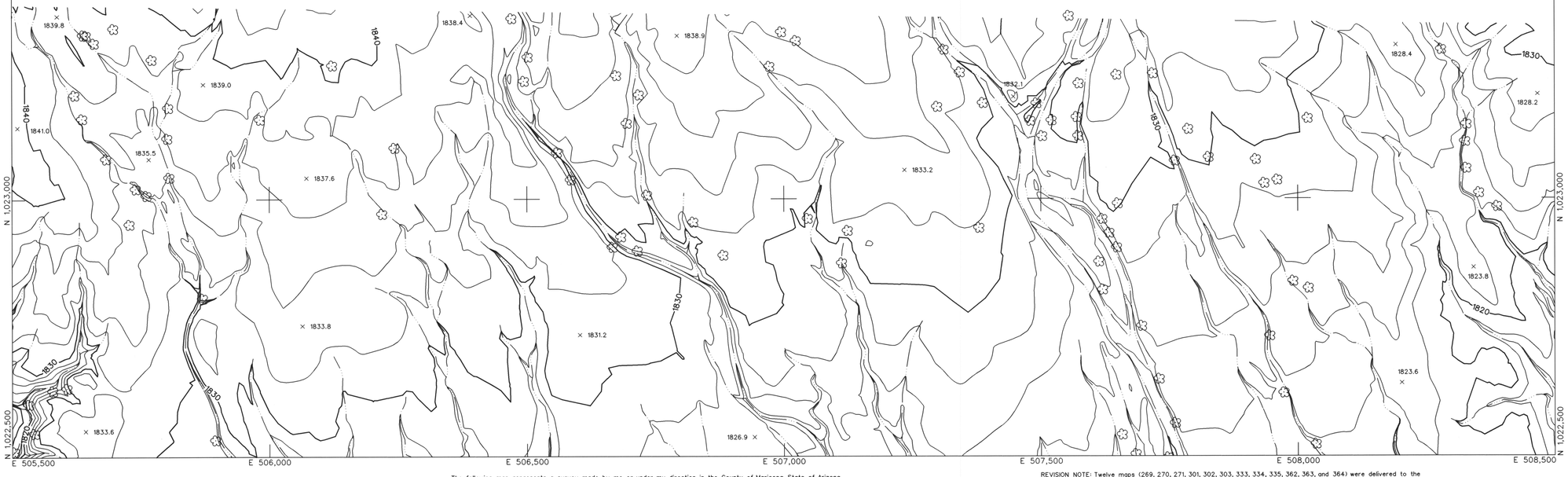

The following map represents a survey made by me or under my direction in the County of Maricopa, State of Arizona.
I, Jaime A. Satalich, a State of Arizona Registered Land Surveyor (No. 35326, expires 9/30/2003), with my signature and seal affixed below, hereby certify to the Flood Control District of Maricopa County, Arizona, that the information shown hereon complies with the American Society of Photogrammetry and Remote Sensing standards for two-foot contour interval mapping.

"Certification" when used in the context of this document only constitutes an expression of professional opinion regarding those facts or findings which are the subject of the certification, and does not consitute a warranty or guarantee, either expressed or implied.

REVISION NOTE: Twelve maps (269, 270, 271, 301, 302, 303, 333, 334, 335, 362, 363, and 364) were delivered to the Flood Control District of Maricopa County (FCDMC) on March 27, 2003. Prior to this delivery on March 27, 2003, the aforementioned twelve maps were thoroughly reviewed and subsequently accepted as a final deliverable by FCDMC. On June 26, 2003, FCDMC desired that changes be made to the aforementioned twelve maps with regards to the cover sheet, standard sheet layout, marginal information, and some cartographic elements. This revision reflects those changes requested by FCDMC on June 26, 2003 to the aforementioned twelve maps. All topographic and planimetric information on the aforementioned twelve maps remains unchanged between the delivery on March 27,2003 and this revision.

LEGEND

CONTROL POINT 8029 / 1393.9
INDEX CONTOUR 2066
INTERMEDIATE CONTOUR
INDEX CONTOUR DEPRESSION 2066
INTERMEDIATE CONTOUR DEPRESSION
SPOT ELEVATION × 2067.1
WATER EDGE LINE W/L 45.6
DRAIN / FLOW LINE
HEADWALL
CANAL TOP
CONCRETE DITCH
MANHOLE COVER
POLE
LIGHT POLE UNDEFINED
POWER POLE UNDEFINED
VISIBLE PIPELINE PIPE
TRANSMISSION TOWER
GUARDRAIL
UNDEFINED RETAINING WALL
RETAINING WALL W/ WALL
UNDEFINED WALL
UNDEFINED FENCE
TREELINE
BRUSHLINE
TREE

ROADS & DRIVEWAYS
ASPHALT ASPH
CONCRETE CONC
DIRT DIRT
TRAIL TRAIL
CONCRETE CURB
ASPHALT PARKING
CONCRETE SIDEWALK/WALKWAY
CONCRETE LIMIT LINE
BRIDGE
BUILDING
STORAGE TANK TANK
STEEL STRUCTURE
BILLBOARD
COMMERCIAL SIGN

NOTES:

VERTICAL DATUM: NAVD 88
HORIZONTAL DATUM: NAD 83 (1992.0 EPOCH)
COORDINATE SYSTEM: ARIZONA COORDINATE SYSTEM, 1983, CENTRAL ZONE
UNIT OF MEASUREMENT: INTERNATIONAL FEET

DATES OF PHOTOGRAPHY:
APRIL 1, 18 & 19, 2002
SCALE OF PHOTOGRAPHY: 1"=600'

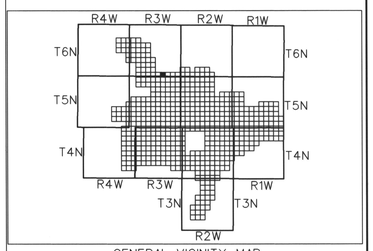

GENERAL VICINITY MAP

100' 0' 100' 200'
SCALE: 1"= 100 FEET
CONTOUR INTERVAL: 2 FEET

SEE 4' MAPPING		
48	49	50
64	65	66

SHEET INDEX MAP
NOTE: 200 SERIES PREFIX, REFERENCES 1"=200' SCALE MAP SHEETS

NO.	REVISION	BY	DATE
2			
1	See Revision Note	JAS	08/06/03

FLOOD CONTROL DISTRICT OF MARICOPA COUNTY

WITTMANN ADMP
2' CONTOURS

REGISTERED LAND SURVEYOR CERTIFICATE NO. 35326 JAIME A. SATALICH 9/30/03 ARIZONA U.S.A.

STEWART GEO TECHNOLOGIES
17301 Armstrong Avenue
Irvine, California 92614-5721
TEL: (949)784-4900 FAX: (949)784-4901
SGT Project No. 02-820

	BY	DATE
DESIGN	--	--
DESIGN CHK.	--	--
PLANS	--	--
PLANS CHK.	--	--

LEGEND

- CONTROL POINT — 8029 / 1393.9
- INDEX CONTOUR — 2066
- INTERMEDIATE CONTOUR
- INDEX CONTOUR DEPRESSION — 2066
- INTERMEDIATE CONTOUR DEPRESSION
- SPOT ELEVATION — × 2067.1
- WATER EDGE LINE — W/L 45.6
- DRAIN / FLOW LINE
- HEADWALL
- CANAL TOP
- CONCRETE DITCH
- MANHOLE COVER
- LIGHT POLE UNDEFINED
- POLE
- POWER POLE UNDEFINED
- VISIBLE PIPELINE — PIPE
- TRANSMISSION TOWER
- GUARDRAIL
- UNDEFINED RETAINING WALL
- RETAINING WALL W/ WALL
- UNDEFINED WALL
- UNDEFINED FENCE
- TREELINE
- BRUSHLINE
- TREE

ROADS & DRIVEWAYS

- ASPHALT — ASPH
- CONCRETE — CONC
- DIRT — DIRT
- TRAIL — TRAIL
- CONCRETE CURB
- ASPHALT PARKING
- CONCRETE SIDEWALK/WALKWAY
- CONCRETE LIMIT LINE
- BRIDGE
- BUILDING
- STORAGE TANK — TANK
- STEEL STRUCTURE
- BILLBOARD
- COMMERCIAL SIGN

NOTES:

VERTICAL DATUM: NAVD 88
HORIZONTAL DATUM: NAD 83 (1992.0 EPOCH)
COORDINATE SYSTEM: ARIZONA COORDINATE SYSTEM, 1983, CENTRAL ZONE
UNIT OF MEASUREMENT: INTERNATIONAL FEET

DATES OF PHOTOGRAPHY:
APRIL 1, 18 & 19, 2002
SCALE OF PHOTOGRAPHY: 1"=600'

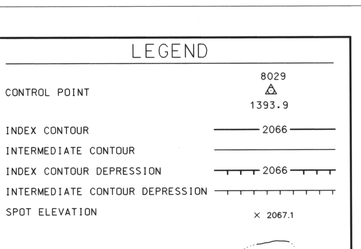

GENERAL VICINITY MAP

100' 0' 100' 200'
SCALE: 1"= 100 FEET
CONTOUR INTERVAL: 2 FEET

	SEE 4' MAPPING	
49	50	51
65	66	67

SHEET INDEX MAP
NOTE: 200 SERIES PREFIX, REFERENCES 1"=200' SCALE MAP SHEETS

NO.	REVISION	BY	DATE
2			
1	See Revision Note	JAS	08/06/03

FLOOD CONTROL DISTRICT OF MARICOPA COUNTY

WITTMANN ADMP
2' CONTOURS

STEWART GEO TECHNOLOGIES
17351 Armstrong Avenue
Irvine, California 92614-5721
TEL: (949)784-4900 FAX: (949)784-4901
SGT Project No. 02-820

REGISTERED LAND SURVEYOR — 35326 — JAIME A. SATALICH — 9/30/2003 — ARIZONA U.S.A.

	BY	DATE
DESIGN	--	--
DESIGN CHK.	--	--
PLANS	--	--
PLANS CHK.	--	--

SHEET 50 OF 565

The following map represents a survey made by me or under my direction in the County of Maricopa, State of Arizona. I, Jaime A. Satalich, a State of Arizona Registered Land Surveyor (No. 35326, expires 9/30/2003), with my signature and seal affixed below, hereby certify to the Flood Control District of Maricopa County, Arizona, that the information shown hereon complies with the American Society of Photogrammetry and Remote Sensing standards for two-foot contour interval mapping.

"Certification" when used in the context of this document only constitutes an expression of professional opinion regarding those facts or findings which are the subject of the certification, and does not consitute a warranty or guarantee, either expressed or implied.

REVISION NOTE: Twelve maps (269, 270, 271, 301, 302, 303, 333, 334, 335, 362, 363, and 364) were delivered to the Flood Control District of Maricopa County (FCDMC) on March 27, 2003. Prior to this delivery on March 27, 2003, the aforementioned twelve maps were thoroughly reviewed and subsequently accepted as a final deliverable by FCDMC. On June 26, 2003, FCDMC desired that changes be made to the aforementioned twelve maps with regards to the cover sheet, standard sheet layout, marginal information, and some cartographic elements. This revision reflects those changes requested by FCDMC on June 26, 2003 to the aforementioned twelve maps. All topographic and planimetric information on the aforementioned twelve maps remains unchanged between the delivery on March 27,2003 and this revision.