RODGER CREEK EROSION

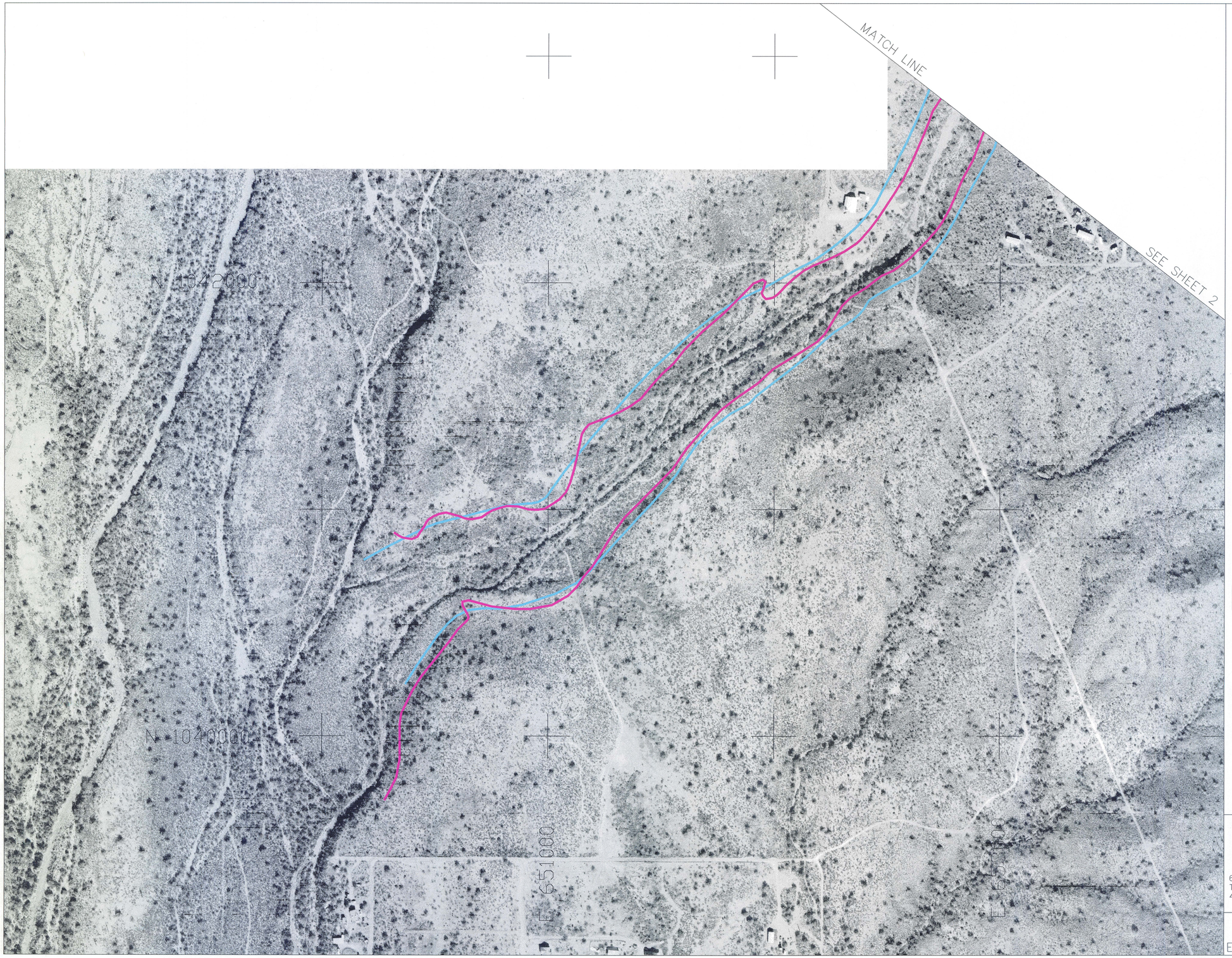

FLOOD CONTROL DISTRICT OF MARICOPA COUNTY

FLOOD DELINEATION STUDY OF RODGER CREEK

September, 2001

LEGEND

- Erosion Hazard Zone
- Level 1 Setback

INDEX MAP ?

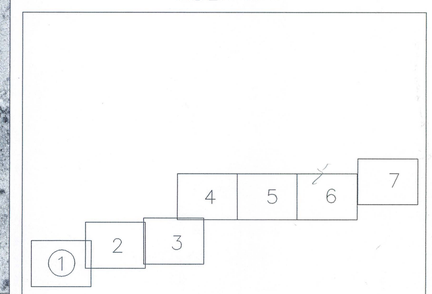

12

N

Scale

0 400 800

1 Inch = 200 Feet

Registered Professional Engineer (Civil) CERTIFICATE NO. 26846 JONATHAN E. FULLER Date Signed 9-12-01 ARIZONA, U.S.A.

JE FULLER
HYDROLOGY & GEOMORPHOLOGY, INC

6101 S. RURAL ROAD, STE 110
TEMPE, ARIZONA 85283
480-752-2124

2881 N. SILVER SPUR DRIVE
TUCSON, ARIZONA 85745
520-623-3112

Exhibit 2

Drawer 12



FLOOD CONTROL DISTRICT OF MARICOPA COUNTY

FLOOD DELINEATION STUDY OF RODGER CREEK

September, 2001

LEGEND

Erosion Hazard Zone

Level 1 Setback

INDEX MAP

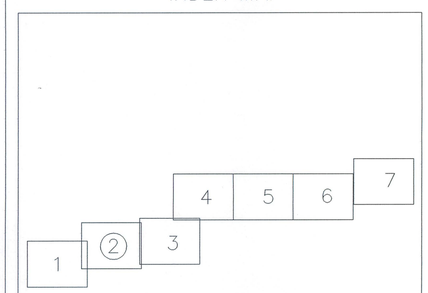

N

Scale

0 400 800

1 Inch = 200 Feet

Registered Professional Engineer (Civil) CERTIFICATE NO. 26846 JONATHAN E. FULLER Date Signed 9-13-01 ARIZONA, U.S.A.

JE FULLER
HYDROLOGY & GEOMORPHOLOGY, INC.

6101 S. RURAL ROAD, STE 110
TEMPE, ARIZONA 85283
480-752-2124

2881 N. SILVER SPUR DRIVE
TUCSON, ARIZONA 85745
520-623-3112

Exhibit 2

FLOOD CONTROL DISTRICT OF MARICOPA COUNTY

FLOOD DELINEATION STUDY OF RODGER CREEK

September, 2001

LEGEND

Erosion Hazard Zone

Level 1 Setback

INDEX MAP

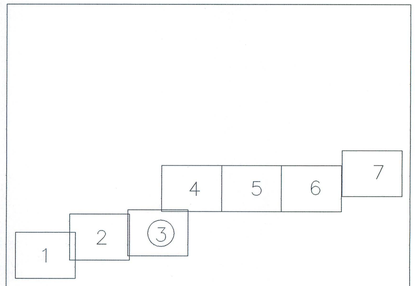

N

Scale

0 400 800

1 Inch = 200 Feet

JE FULLER
HYDROLOGY & GEOMORPHOLOGY, INC.

6101 S. RURAL ROAD, STE 110
TEMPE, ARIZONA 85283
480-752-2124

2881 N. SILVER SPUR DRIVE
TUCSON, ARIZONA 85745
520-623-3112

Exhibit 2

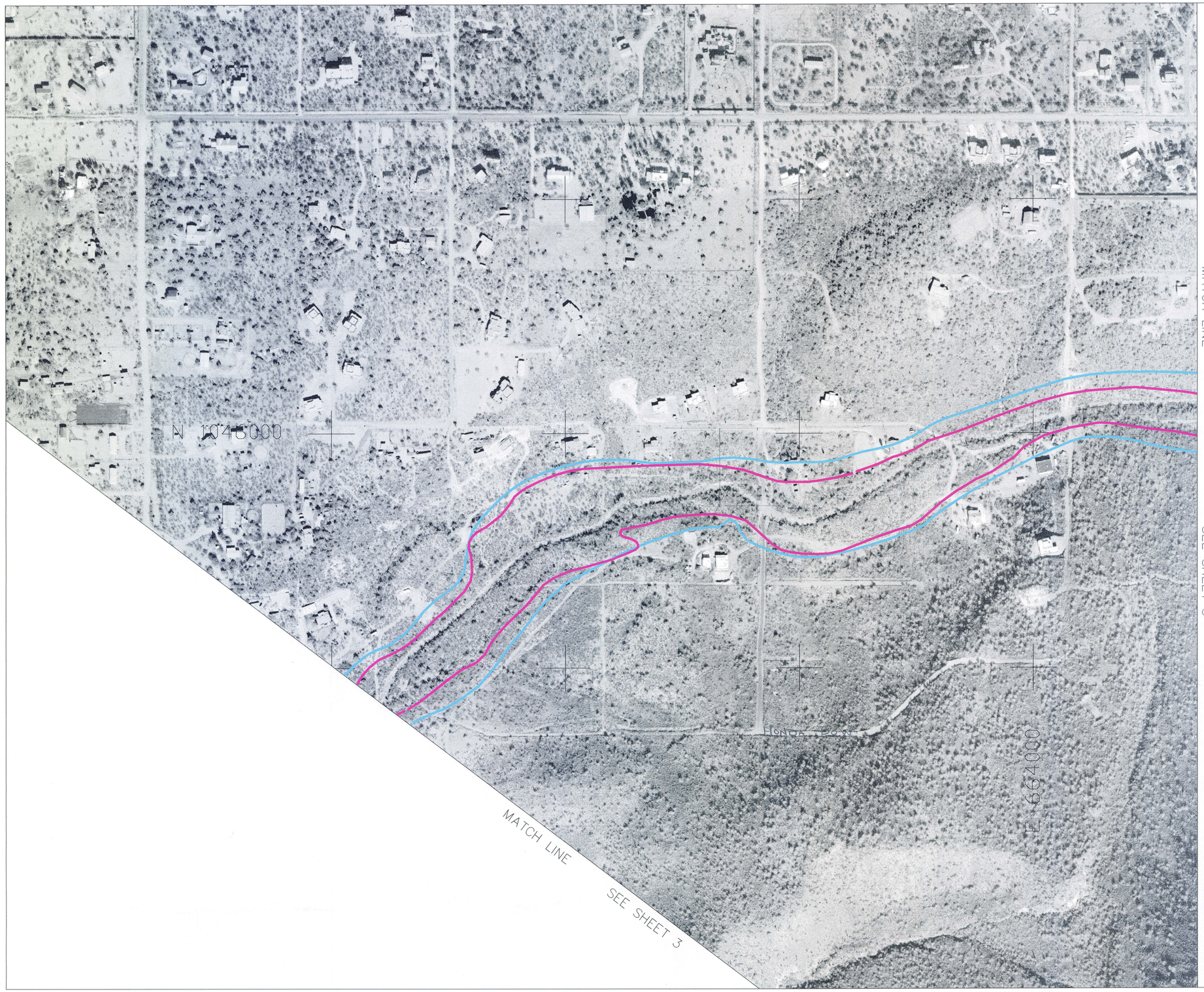

FLOOD CONTROL DISTRICT OF MARICOPA COUNTY

FLOOD DELINEATION STUDY OF RODGER CREEK

September, 2001

LEGEND

Erosion Hazard Zone

Level 1 Setback

INDEX MAP

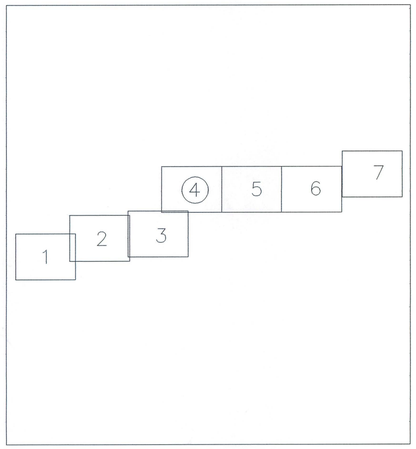

N

Scale

0 400 800

1 Inch = 200 Feet

JE FULLER
HYDROLOGY & GEOMORPHOLOGY, INC.

6101 S. RURAL ROAD, STE 110
TEMPE, ARIZONA 85283
480-752-2124

2881 N. SILVER SPUR DRIVE
TUCSON, ARIZONA 85745
520-623-3112

Exhibit 2



FLOOD CONTROL DISTRICT OF MARICOPA COUNTY

FLOOD DELINEATION STUDY OF RODGER CREEK

September, 2001

LEGEND

Erosion Hazard Zone

Level 1 Setback

INDEX MAP

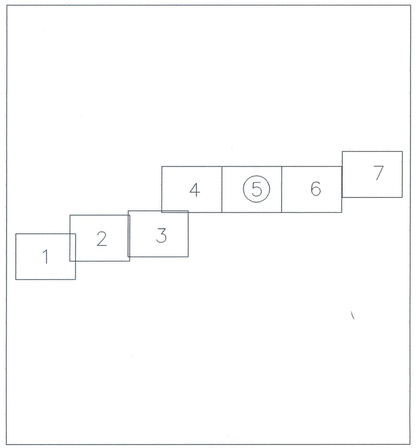

JE FULLER
HYDROLOGY & GEOMORPHOLOGY, INC.

6101 S. RURAL ROAD, STE 110
TEMPE, ARIZONA 85283
480-752-2124

2881 N. SILVER SPUR DRIVE
TUCSON, ARIZONA 85745
520-623-3112

Exhibit 2

FLOOD CONTROL DISTRICT OF MARICOPA COUNTY

FLOOD DELINEATION STUDY OF RODGER CREEK

September, 2001

LEGEND

Erosion Hazard Zone

Level 1 Setback

INDEX MAP

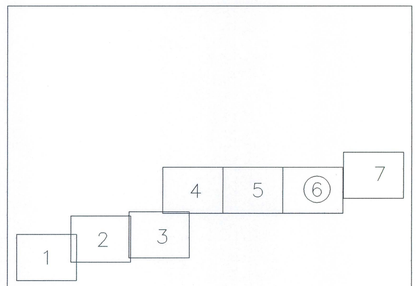

N

Scale

0 400 800

1 Inch = 200 Feet

JE FULLER
HYDROLOGY & GEOMORPHOLOGY, INC.

6101 S. RURAL ROAD, STE 110
TEMPE, ARIZONA 85283
480-752-2124

2881 N. SILVER SPUR DRIVE
TUCSON, ARIZONA 85745
520-623-3112

Exhibit 2



FLOOD CONTROL DISTRICT OF MARICOPA COUNTY

FLOOD DELINEATION STUDY OF RODGER CREEK

September, 2001

LEGEND

Erosion Hazard Zone

Level 1 Setback

INDEX MAP

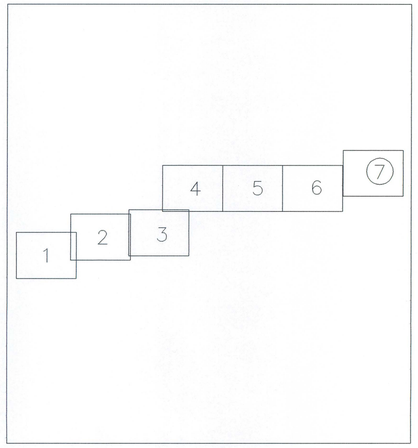

N

Scale

0 400 800

1 Inch = 200 Feet

Registered Professional Engineer (Civil)
26846
JONATHAN E. FULLER
Date Signed 9-19-01
ARIZONA, U.S.A.

JE FULLER
HYDROLOGY & GEOMORPHOLOGY, INC.

6101 S. RURAL ROAD, STE 110
TEMPE, ARIZONA 85283
480-752-2124

2881 N. SILVER SPUR DRIVE
TUCSON, ARIZONA 85745
520-623-3112

Exhibit 2

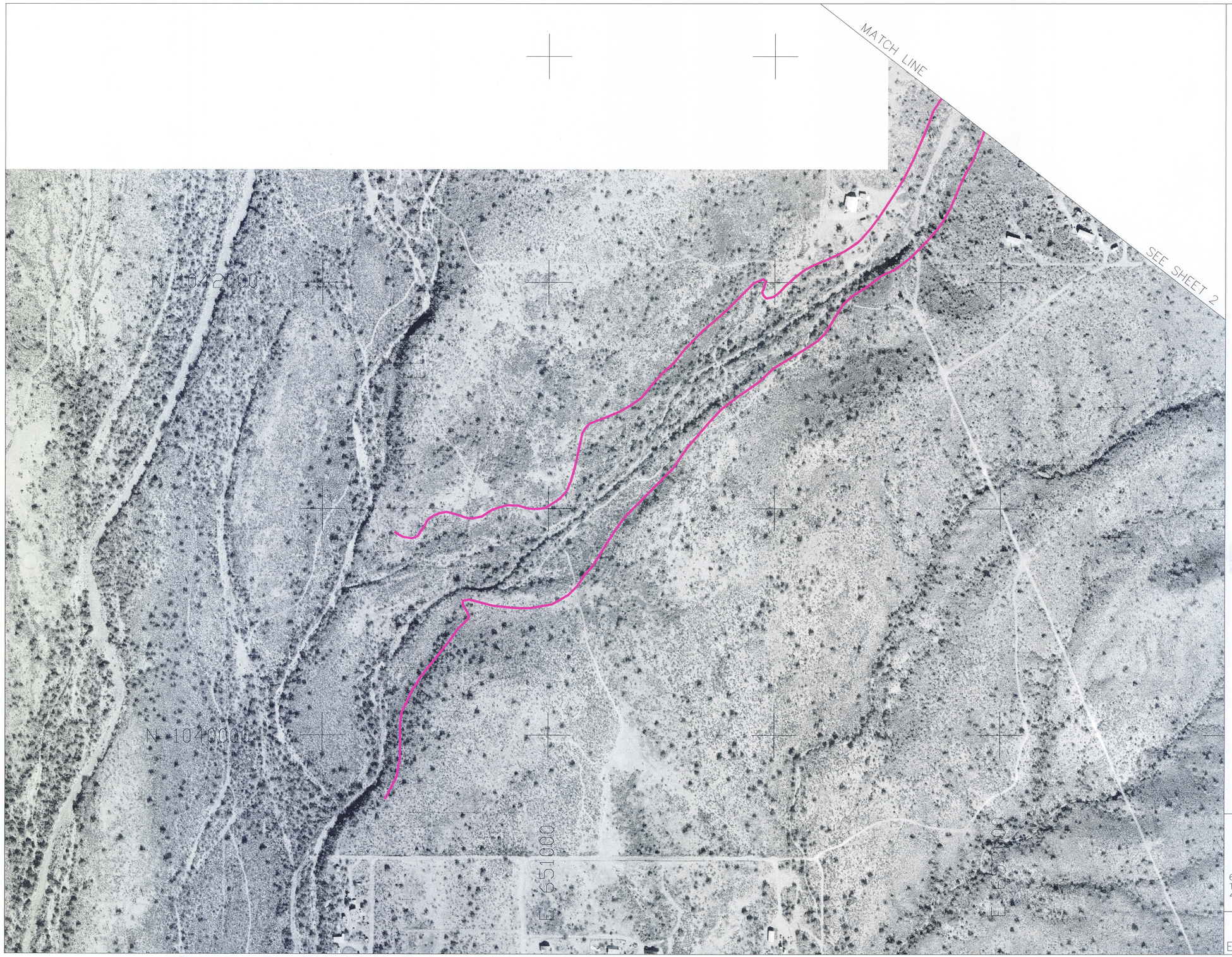

FLOOD CONTROL DISTRICT
OF MARICOPA COUNTY

FLOOD DELINEATION STUDY OF
RODGER CREEK

September, 2001

LEGEND

Erosion Hazard Zone

INDEX MAP

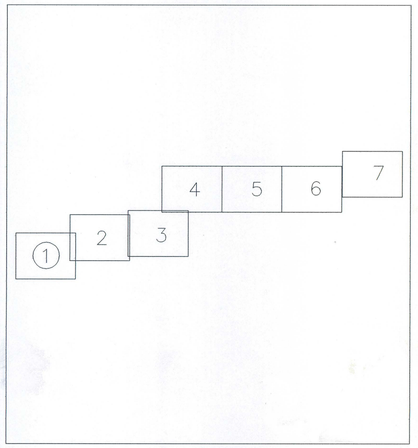



N

Scale

0 400 800

1 Inch = 200 Feet

JE FULLER
HYDROLOGY & GEOMORPHOLOGY, INC.

6101 S. RURAL ROAD, STE 110
TEMPE, ARIZONA 85283
480-752-2124

2881 N. SILVER SPUR DRIVE
TUCSON, ARIZONA 85745
520-623-3112

Exhibit 1

FLOOD CONTROL DISTRICT
OF MARICOPA COUNTY

FLOOD DELINEATION STUDY OF
RODGER CREEK

September, 2001

LEGEND

Erosion Hazard Zone

INDEX MAP

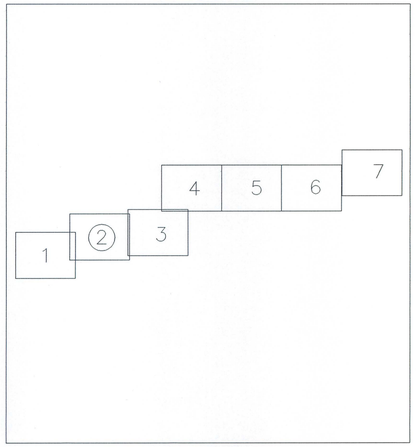

N

Scale

0 400 800

1 Inch = 200 Feet

Registered Professional Engineer (Civil)
CERTIFICATE NO.
26846
JONATHAN E.
FULLER
Date Signed 9-13-01
ARIZONA, U. S. A.

JE FULLER
HYDROLOGY & GEOMORPHOLOGY, INC.

6101 S. RURAL ROAD, STE 110
TEMPE, ARIZONA 85283
480-752-2124

2881 N. SILVER SPUR DRIVE
TUCSON, ARIZONA 85745
520-623-3112

Exhibit 1

FLOOD CONTROL DISTRICT OF MARICOPA COUNTY

FLOOD DELINEATION STUDY OF RODGER CREEK

September, 2001

LEGEND

Erosion Hazard Zone

INDEX MAP

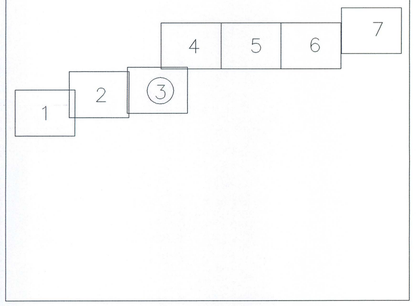

N

Scale

0 400 800

1 Inch = 200 Feet

Registered Professional Engineer (Civil) CERTIFICATE NO. 26946 JONATHAN E. FULLER Date Signed 9-18-01 ARIZONA, U.S.A.

JE FULLER
HYDROLOGY & GEOMORPHOLOGY, INC.

6101 S. RURAL ROAD, STE 110
TEMPE, ARIZONA 85283
480-752-2124

2881 N. SILVER SPUR DRIVE
TUCSON, ARIZONA 85745
520-623-3112

Exhibit 1

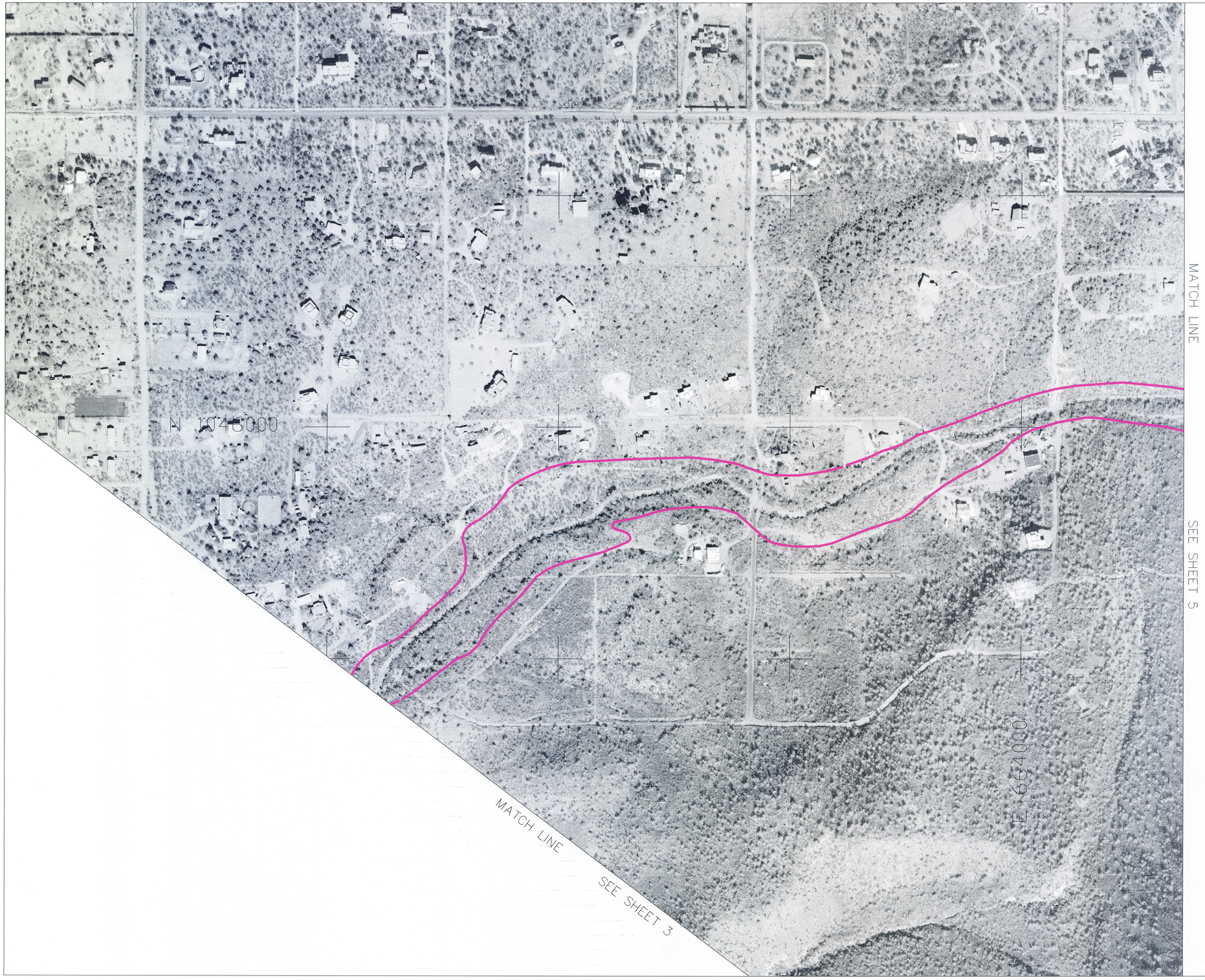

FLOOD CONTROL DISTRICT OF MARICOPA COUNTY

FLOOD DELINEATION STUDY OF RODGER CREEK

September, 2001

LEGEND

Erosion Hazard Zone

INDEX MAP



N

Scale

0 400 800

1 Inch = 200 Feet

Registered Professional Engineer (Civil) 26846 JONATHAN E. FULLER Date Signed 9-14-01 ARIZONA, U.S.A.

JE FULLER
HYDROLOGY & GEOMORPHOLOGY, INC.

6101 S. RURAL ROAD, STE 110
TEMPE, ARIZONA 85283
480-752-2124

2881 N. SILVER SPUR DRIVE
TUCSON, ARIZONA 85745
520-623-3112

Exhibit 1



FLOOD CONTROL DISTRICT
OF MARICOPA COUNTY

FLOOD DELINEATION STUDY OF
RODGER CREEK

September, 2001

LEGEND

Erosion Hazard Zone

INDEX MAP

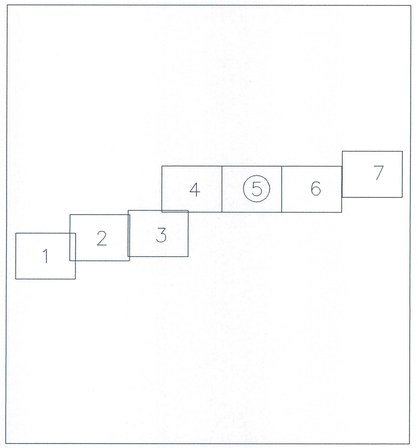

N

Scale

0 400 800

1 Inch = 200 Feet

Registered Professional Engineer (Civil)
CERTIFICATE NO. 26946
JONATHAN E. FULLER
Date Signed 9-17-01
ARIZONA, U.S.A.

JE FULLER
HYDROLOGY & GEOMORPHOLOGY, INC.

6101 S. RURAL ROAD, STE 110
TEMPE, ARIZONA 85283
480-752-2124

2881 N. SILVER SPUR DRIVE
TUCSON, ARIZONA 85745
520-623-3112

Exhibit 1

FLOOD CONTROL DISTRICT OF MARICOPA COUNTY

FLOOD DELINEATION STUDY OF RODGER CREEK

September, 2001

LEGEND

Erosion Hazard Zone

INDEX MAP



N

Scale

0 400 800

1 Inch = 200 Feet

JE FULLER
HYDROLOGY & GEOMORPHOLOGY, INC.

6101 S. RURAL ROAD, STE 110
TEMPE, ARIZONA 85283
480-752-2124

2881 N. SILVER SPUR DRIVE
TUCSON, ARIZONA 85745
520-623-3112

Exhibit 1

FLOOD CONTROL DISTRICT OF MARICOPA COUNTY

FLOOD DELINEATION STUDY OF RODGER CREEK

September, 2001

LEGEND

Erosion Hazard Zone

INDEX MAP

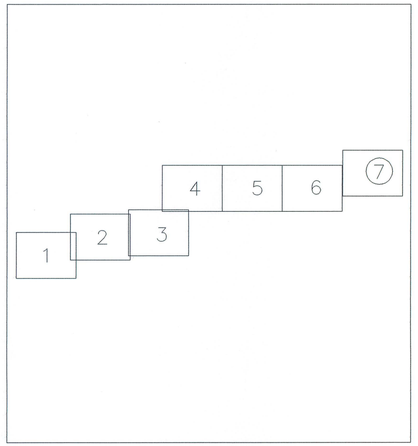

N

Scale

0 400 800

1 Inch = 200 Feet

Registered Professional Engineer (Civil) CERTIFICATE NO. 26846 JONATHAN E. FULLER Date Signed 9-19-01 ARIZONA, U.S.A.

JE FULLER
HYDROLOGY & GEOMORPHOLOGY, INC.

6101 S. RURAL ROAD, STE 110
TEMPE, ARIZONA 85283
480-752-2124

2881 N. SILVER SPUR DRIVE
TUCSON, ARIZONA 85745
520-623-3112

Exhibit 1