FLOOD CONTROL DISTRICT OF MARICOPA COUNTY

FLOOD DELINEATION STUDY OF CAMELBACK RANCH LEVEE NORTH

F.C.D. CONTRACT NO. 1999C048

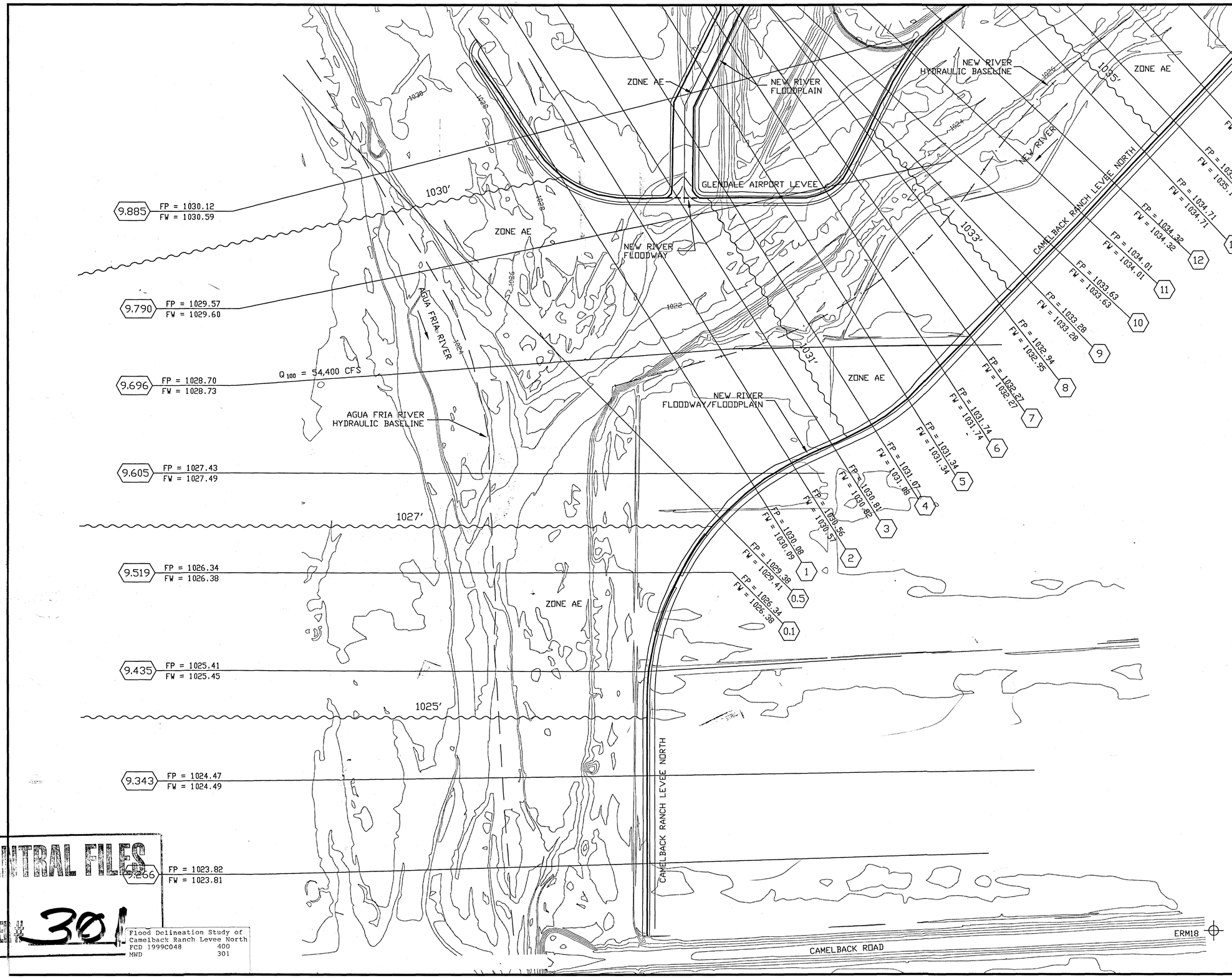

LEGEND

100-YR FLOODPLAIN BOUNDARY	
100-YR FLOODWAY BOUNDARY	
HYDRAULIC BASE LINE	
CROSS SECTION	FP=100 YR WSE / FW=100 YR WSE (0.54)
BASE FLOOD ELEVATIONS	1221
ZONE DESIGNATIONS	ZONE AE
ELEVATION REFERENCE MARKS	ERM10

ELEVATION REFERENCE MARKS

NOTE: ALL ELEVATIONS ARE BASED ON NATIONAL GEODETIC VERTICAL DATUM OF 1929

I.D. NUMBER	ELEVATION (FT)	DESCRIPTION/LOCATION
ERM18	1033.41	COTTON PICKER SPINDLE AT CENTERLINE OF CAMELBACK ROAD AND APPROX. 109TH AVE.
ERM20	1042.55	1/2" REBAR WITH ALUMINUM CAP ON WEST SIDE OF BIRM FOR FENCE AROUND AIRPORT.

NOTES

STARTING WATER SURFACE ELEVATION FOR NEW RIVER SECTION 0.1 TAKEN FROM REVISED AGUA FRIA RIVER SECTION 9.519 (WEST CONSULTANTS, 1/00)

INDEX MAP

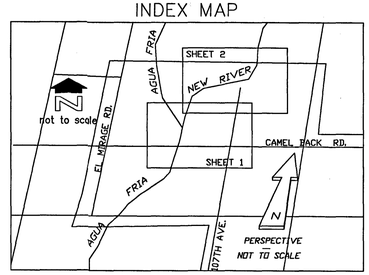

200 0' 200 400

SCALE: 1"= 200'

VERTICAL CONTOUR INTERVAL = 2 FEET

PHOTOGRAMMETRY BY KENNEY AERIAL MAPPING, INC. FLIGHT DATE 2/26/95

CENTRAL FILES
DRAWER # 301

Flood Delineation Study of
Camelback Ranch Levee North
FCD 1999C048 400
MWD 301

WEST Consultants, Inc.

	BY	DATE
DESIGN	---	---
DESIGN CHK.	---	---
PLANS	JEH	01/00
PLANS CHK.	DLR	01/00
SUBMITTED BY:		DATE:

FLOOD CONTROL DISTRICT OF MARICOPA COUNTY

RECOMMENDED BY: DATE

APPROVED BY: DATE

CHIEF ENGINEER AND GENERAL MANAGER

SHEET 1 OF 2

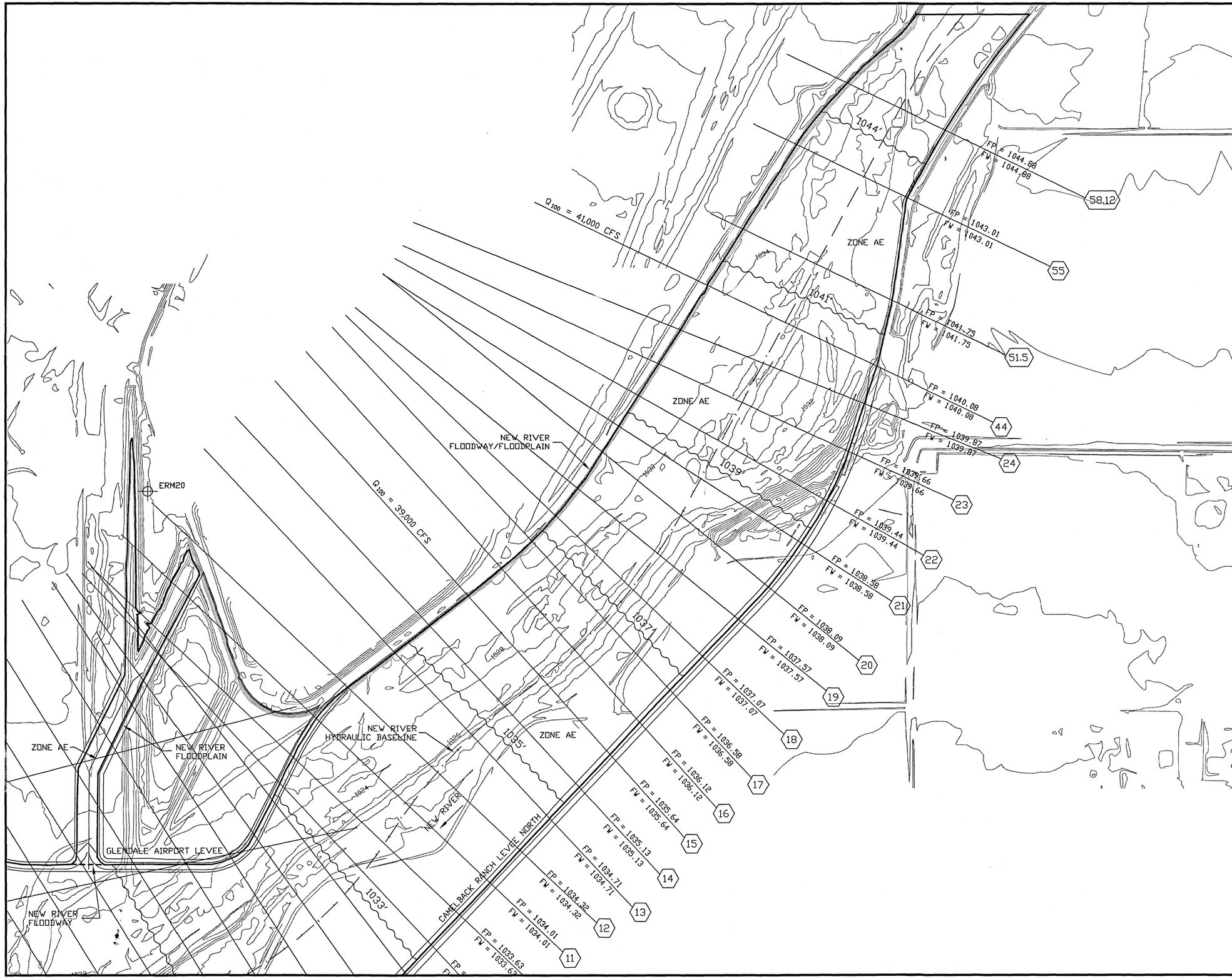

PHOTOGRAMMETRY BY KENNEY AERIAL MAPPING, INC. FLIGHT DATE 2/26/95

FLOOD CONTROL DISTRICT OF MARICOPA COUNTY

FLOOD DELINEATION STUDY OF CAMELBACK RANCH LEVEE NORTH

F.C.D. CONTRACT NO. 1999C048

LEGEND

100-YR FLOODPLAIN BOUNDARY	
100-YR FLOODWAY BOUNDARY	
HYDRAULIC BASE LINE	
CROSS SECTION	FP=100 YR WSE / FW=100 YR WSE (0.54)
BASE FLOOD ELEVATIONS	1221
ZONE DESIGNATIONS	ZONE AE
ELEVATION REFERENCE MARKS	ERM10

ELEVATION REFERENCE MARKS

NOTE: ALL ELEVATIONS ARE BASED ON NATIONAL GEODETIC VERTICAL DATUM OF 1929

I.D. NUMBER	ELEVATION (FT)	DESCRIPTION/LOCATION
ERM18	1033.41	COTTON PICKER SPINDLE AT CENTERLINE OF CAMELBACK ROAD AND APPROX. 109TH AVE.
ERM20	1042.55	1/2" REBAR WITH ALUMINUM CAP ON WEST SIDE OF BIRM FOR FENCE AROUND AIRPORT.

NOTES

STARTING WATER SURFACE ELEVATION FOR NEW RIVER SECTION 0.1 TAKEN FROM REVISED AGUA FRIA RIVER SECTION 9.519 (WEST CONSULTANTS, 1/00)

INDEX MAP

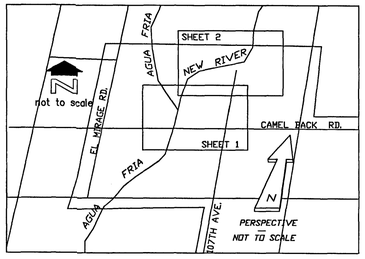

200 0' 200 400

SCALE: 1"= 200'

VERTICAL CONTOUR INTERVAL = 2 FEET

WEST Consultants, Inc.

	BY	DATE
DESIGN	---	---
DESIGN CHK.	---	---
PLANS	JEH	01/00
PLANS CHK.	DLR	01/00
SUBMITTED BY:		DATE:

FLOOD CONTROL DISTRICT OF MARICOPA COUNTY

RECOMMENDED BY: DATE

APPROVED BY: DATE

CHIEF ENGINEER AND GENERAL MANAGER

SHEET 2 OF 2