MATCH 1A TO 1B

LEVEL DATUM: Based on National Geodetic Survey elevations.

NOTE: Map Coordinates are State Plane Grid Coordinates. Grid Factor = 0.9998605

SALT RIVER CHANNEL

CENTRAL AVE. TO SCOTTSDALE RD. 8-10-82

MARICOPA COUNTY

TOPOGRAPHIC MAP

SCALE: 1" = 200' C.I. 5'

ROLL 1 OF 5 ROLLS

(CENTRAL AVE. TO 20TH ST.)

FRONT

CENTRAL FILES
DRAWER # 301

SHEET 1A

1M

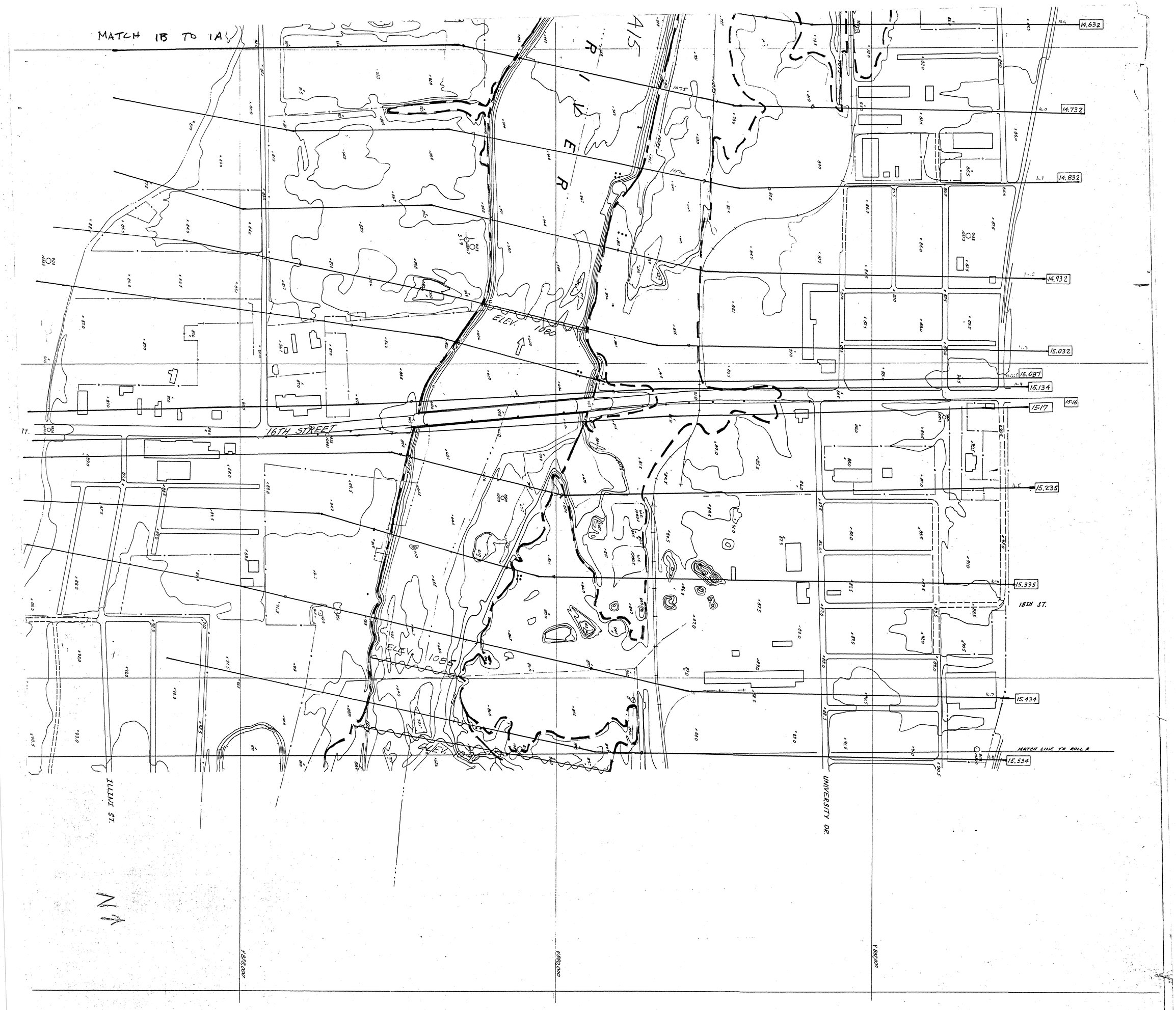

(2)

SHEET 1B
(16TH ST. PHX AREA)

8238 M1

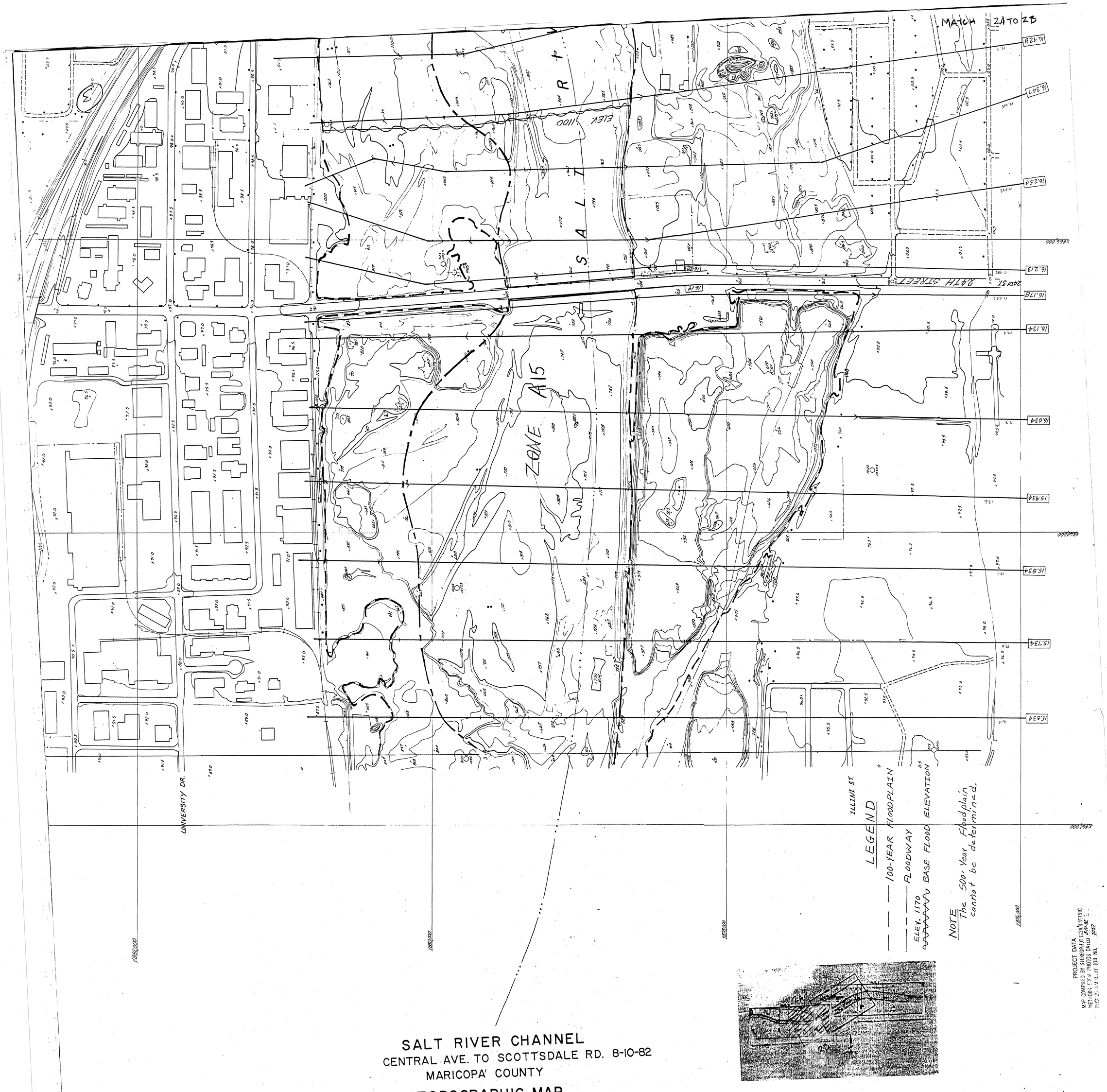

PROJECT DATA
MAP COMPILED BY STEREOPHOTOGRAMMETRIC METHODS FROM PHOTOS DATED 8-10-82
PHOTOGRAMMETRY JOB NO. 2057

SALT RIVER CHANNEL

CENTRAL AVE. TO SCOTTSDALE RD. 8-10-82

MARICOPA COUNTY

TOPOGRAPHIC MAP

SCALE: 1" = 200' C.I. 5'

ROLL 2 OF 5 ROLLS

(20TH ST. TO 32ND ST.)

FRONT

SHEET 2A

8238 M2

MATCH
2B TO 2A

X468,000

X470,000

X472,000

Y884,000

Y886,000

Y888,000

16.528

16.628

16.689

16.733

16.829

16.875

16.904

16.927

16.882

17.091

17.053

17.129

17.027

17.063

17.091

17.129

17.167

17.205

17.242

30TH ST.

ELEV. 1405

LIMIT OF STUDY

MATCH LINE TO ROLL 3

32nd. ST.

I-70

WATKINS ST.

LEVEL DATUM: Based on National Geodetic Survey elevations

NOTE:
Map coordinates are State Plane Grid Coordinates.
Grid Factor = 0.99998465

SHEET 2B

(4)

SM

SHEET
2B (HOMEKAM EXPRWY AREA)

SALT RIVER CHANNEL
CENTRAL AVE. TO SCOTTSDALE RD. 8-10-82
MARICOPA COUNTY
TOPOGRAPHIC MAP
SCALE: 1" = 200' C.I. 5'
ROLL 3 OF 5 ROLLS
(32ND ST. TO 48TH ST.)
FRONT

3A

SHEET 3A

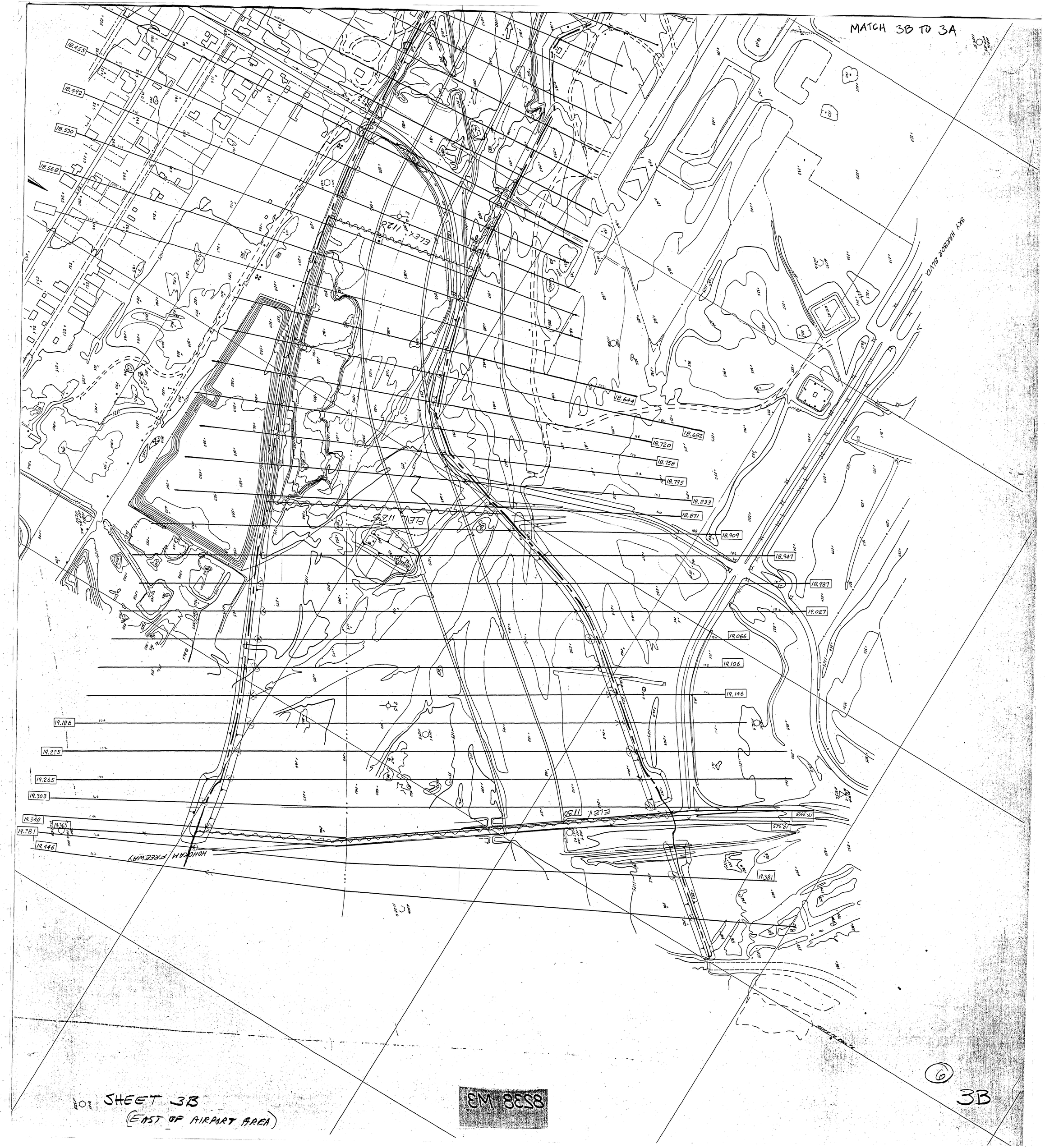

SHEET 3B
(EAST OF AIRPORT AREA)

8238 M3

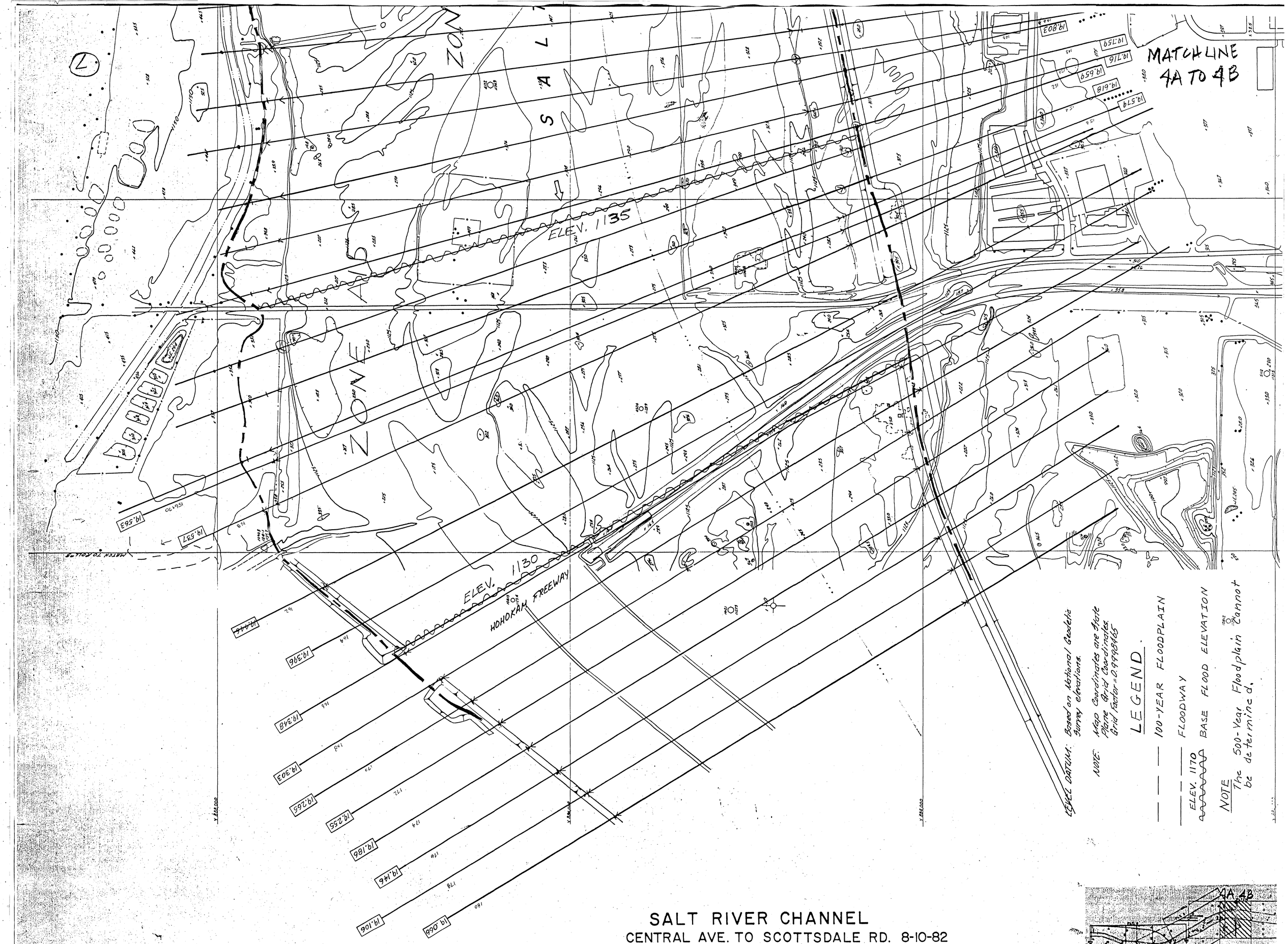

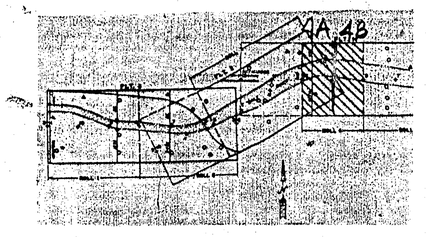

SALT RIVER CHANNEL

CENTRAL AVE. TO SCOTTSDALE RD. 8-10-82

MARICOPA COUNTY

TOPOGRAPHIC MAP

SCALE: 1" = 200' C.I. 5'

ROLL 4 OF 5 ROLLS

(48TH ST. TO PRIEST DR.)

FRONT

SHEET 4A

A1

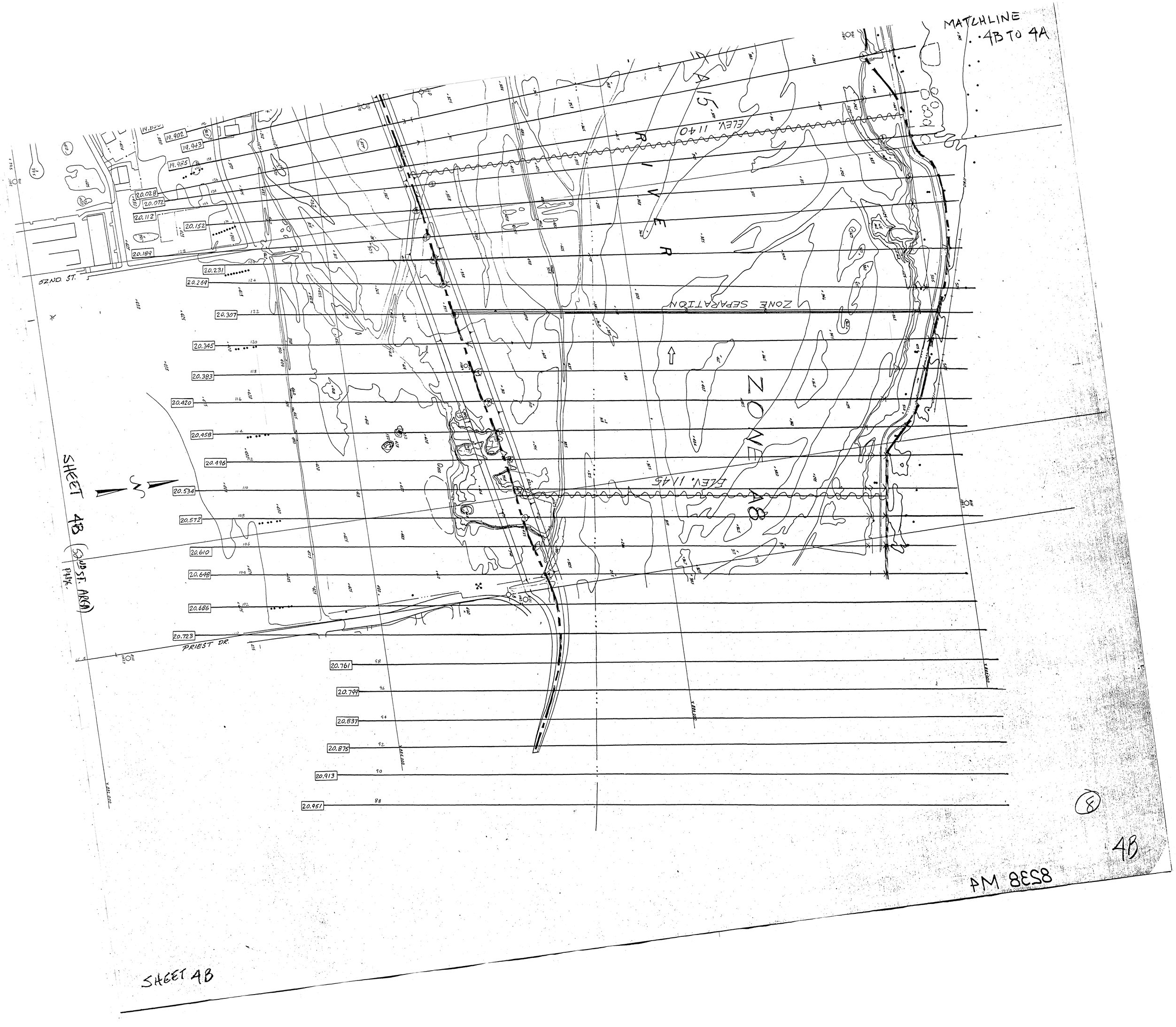
MATCHLINE
4B TO 4A
RIVER
ELEV. 1140
ZONE SEPARATION
ZONE A8
ELEV. 1145
52ND ST.
PRIEST DR.
SHEET 4B (52ND ST. AR(A) PARK)
19.902
19.943
19.985
20.028
20.072
20.112
20.152
20.189
20.231
20.269
20.307
20.345
20.383
20.420
20.458
20.496
20.534
20.572
20.610
20.648
20.686
20.723
20.761
20.799
20.837
20.875
20.913
20.951
8
4B
8238 M4
SHEET 4B

MATCH LINE 5A TO 5B

LEVEL DATUM: Based on National Geodetic Survey elevations

NOTE: Map Coordinates are State Plane Grid Coordinates. Grid Factor - 0.9998765

6

ZONE A

ELEV. 1155

ZONE A

ELEV. 1150

ZONE SEPARATION

LIMIT OF STUDY

ROOSEVELT ST.

MCKELLIPS ST.

MADDY DR.

DECK DR.

PRIEST DR.

17 ST.

21.602
21.502
21.402
21.302
21.202
21.102
21.064
21.027
20.984
20.951
20.913
20.875
20.837
20.799
20.761
20.723
20.686
20.648
20.610
20.572

5A | 5B

PROJECT DATA
MAP COMPILED BY STEIN AND HALLMAN
METHOD: STEREOSCOPIC PLOTTING OF AERIAL PHOTOGRAPHS
PHOTOGRAPHY: FLOWN 1980

SALT RIVER CHANNEL
CENTRAL AVE. TO SCOTTSDALE RD. 8-10-82
MARICOPA COUNTY
TOPOGRAPHIC MAP
SCALE: 1" = 200' C.I. 5'
ROLL 5 OF 5 ROLLS
(PRIEST DR. TO SCOTTSDALE RD.)
FRONT

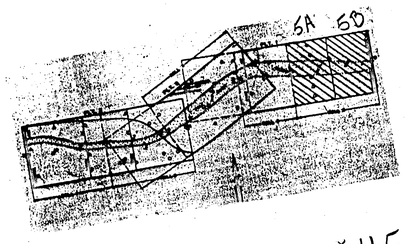

SHEET 5A
2M 8258

MATCHLINE 5B TO 5A

21.659
21.667
21.725
21.733
21.795
21.809
21.837
21.937
22.037
22.137
22.237
22.337
22.437
22.537
22.637
22.662
22.687

NILL AVE. (U.S. 60)

MILL AVE./SCOTTSDALE RD.

UNIVERSITY DR.

CURRY RD.

RIVER

ELEV. 1160

X 494,000

X 496,000

X 498,000

X 500,000

SCALE: 1"=200' - U.S.'

LEGEND

100-YEAR FLOODPLAIN

FLOODWAY

ELEV. 1170 BASE FLOOD ELEVATION

NOTE
The 500-Year Floodplain cannot be determined.

5B

5C1 → RARITAN

SHEET 5B

10

MATCH LINE TO ROLL 3

ZONE A11

ALMA SCHOOL RD.

McCLELLAN RD.

McKELLIPS RD.

S.R.B.J.

COUNTRY CLUB DR.

CENTER ST.



LEVEL DATUM: Based on N.G.S. elevation

NOTE: Map Coordinates are State Plane Grid Coordinates
Grid Factor: 0.9998440

LEGEND

- 100-YEAR FLOODPLAIN
- FLOODWAY
- ELEV. 1170 BASE FLOOD ELEVATION

NOTE
The 500-Year Floodplain cannot be determined.

SALT RIVER CHANNEL
SCOTTSDALE RD.–MESA DRIVE
MARICOPA COUNTY
TOPOGRAPHIC MAP

SCALE: 1" = 200' C.I. 5'

ROLL 6 OF 7 ROLLS

FRONT

16-A

SALT RIVER

83188

ELEV. 1215

MATCH LINE TO ROLL 5

ZONE A11

LEHI RD.

MCKELLIPS RD.

CENTER ST.

MESA DR.

LEVEL DATUM: Based on N.G.S. elevation

NOTE: Map Coordinates are State Plane Grid Coordinates
Grid Factor: 0.9998400

MATCH LINE TO ROLL 8

SALT RIVER CHANNEL
SCOTTSDALE RD.—MESA DRIVE
MARICOPA COUNTY
TOPOGRAPHIC MAP

SCALE: 1" = 200' C.I. 5'

ROLL 7 OF 7 ROLLS

FRONT

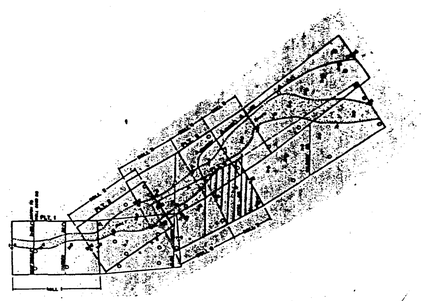

TM.8188

LEGEND

100-YEAR FLOODPLAIN

FLOODWAY

ELEV. 1170 BASE FLOOD ELEVATION

NOTE

The 500-Year Floodplain cannot be determined.

SALT RIVER

17-8

MATCHLINE 1A TO 1B

23.398

23.199

23.000

22.799

CURRY RD

INDIAN BEND WASH

LIMIT OF STUDY

A13

ZONE

ELEV. 1165.

1st St.

UNIVERSITY DR.

SCOTTSDALE RD.

TEMPE DR.

MAY STREET

TANK

TANK

TANK

15 14 22 23

SALT RIVER CHANNEL

SCOTTSDALE RD.–MESA DRIVE

MARICOPA COUNTY

TOPOGRAPHIC MAP

SCALE 1" = 200' C.I. 5'

ROLL 1 OF 7 ROLLS

FRONT

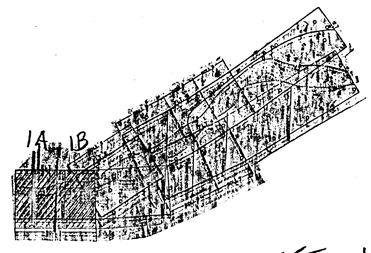

SHEET 1A

1A

Based on NGS elevation

dinates are State
Coordinates
- 9998400

lescribing the Salt
Reservation Boundary
covered Therefore, the
shown is approximate

23.597
23.649
23.658
23.667
23.717
23.907
24.196
24.396
24.595

ZONE A13

ELEV. 1175

(APPROX.) SALT RIVER INDIAN RESERVATION BOUNDARY

ELEV. 1170

ELEV. 1180

PIMA ST.

HAYDEN RD.

PERRY LN.

SMITH RD.

5th ST.

SCOTTSDALE RD. TO MESA DR.
SHEET 1B (HAYDEN RD.-EAST)

MATCHLINE 1B TO 1A

MATCH LINE TO SHEET 2

Found: 4" Maricopa County Hwy. Brass Cap, 8" below grd. in a hand hole

Found: 4" Maricopa County Hwy. Brass Cap, 6" below grd. in hand hole.

14 13 23 24

13 18 24 19

LEGEND

100-YEAR FLOODPLAIN

FLOODWAY

ELEV. 1170 BASE FLOOD ELEVATION

NOTE
The 500-Year Floodplain cannot be determined.

SHEET 1B
SALT RIVER

MATCHLINE
Match 2B
ELEV. 1185
SALT RIVER INDIAN RESERVATION BOUNDARY
(APPROX)
25.591
25.392
25.194
24.995
24.795
24.595
PRICE RD
2A
SALT RIVER CHANNEL
SCOTTSDALE RD.–MESA DRIVE
MARICOPA COUNTY
TOPOGRAPHIC MAP
SCALE: 1" = 200' C.I. 5'
ROLL 2 OF 7 ROLLS
FRONT
8318 MS
SHEET 2A

14

2B

MCKELLIPS RD.

ZONE AIN

ELEV. 1190

ZONE SEPARATION

ELEV. 1175

ELEV. 1200

Dobson Rd.

LIMIT OF STUDY

MATCHLINE 2B TO 2A

125.792

25.992

26.191

26.391

26.591

26.790

SHEET 2B
Salt River
Scottsdale Rd to
Mesa Dr.

LEGEND

100-YEAR FLOODPLAIN

FLOODWAY

ELEV. 1170 BASE FLOOD ELEVATION

NOTE
The 500-Year Floodplain cannot be determined.

March 74

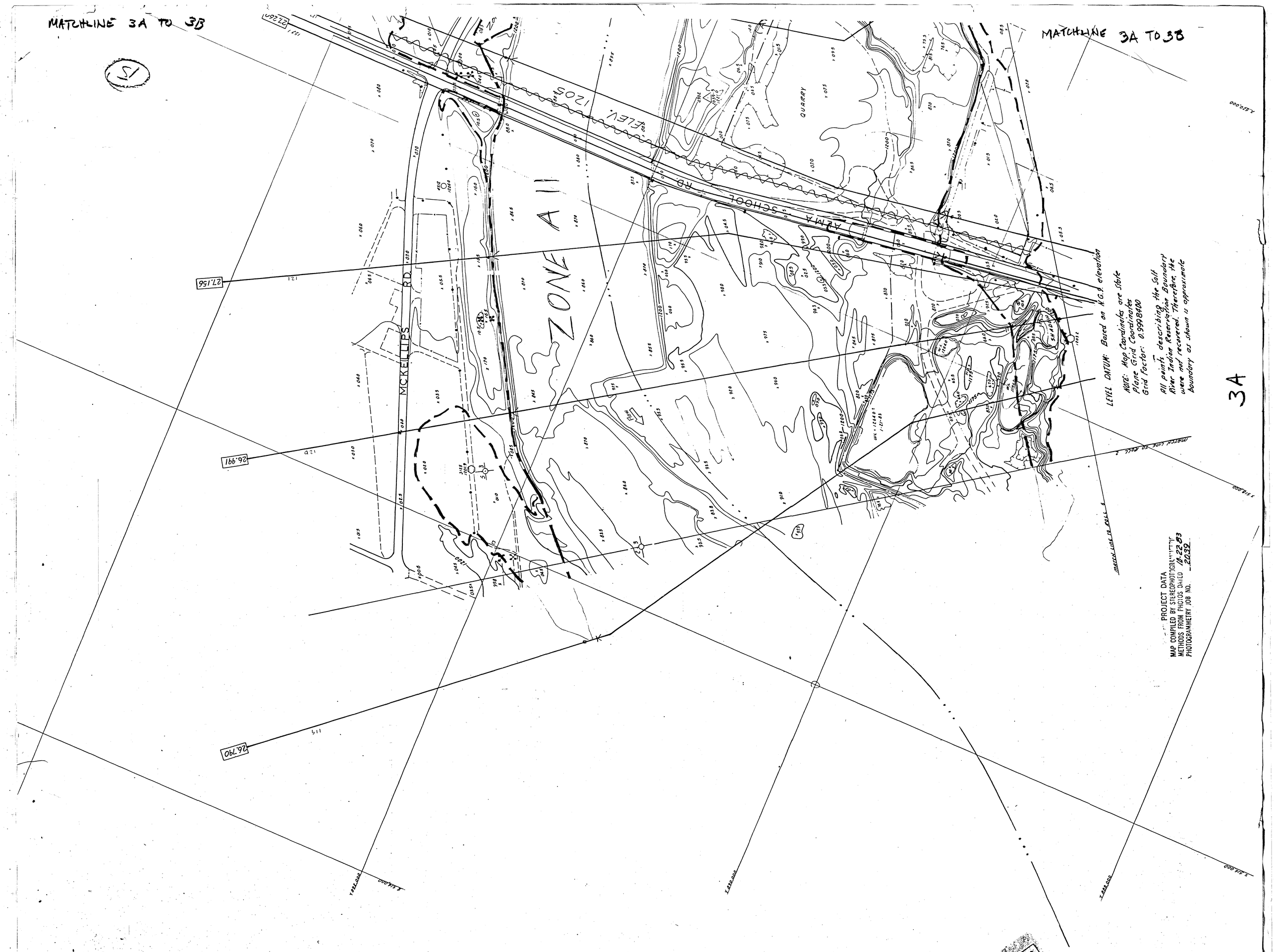

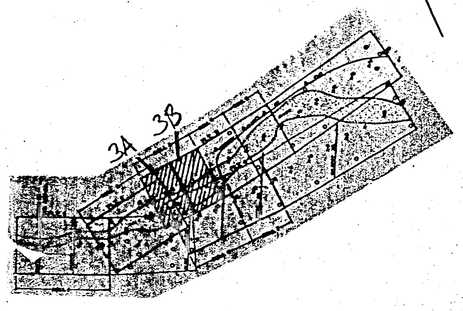

SALT RIVER CHANNEL

SCOTTSDALE RD.–MESA DRIVE

MARICOPA COUNTY

TOPOGRAPHIC MAP

SCALE: 1" = 200' C.I. 5'

ROLL 3 OF 7 ROLLS

FRONT

3A

SHEET 3A

EM 8188

PROJECT DATA
MAP COMPILED BY STEREOPHOTOGRAMMETRIC METHODS FROM PHOTOS DATED 1-21-83
PHOTOGRAMMETRY JOB NO. 2039

MATCHLINE 3B TO 3A
27.277
27.322
27.428
27.555
27.698
27.820
27.945
28.075
3B
16
Flow
MCKELLIPS RD.
SALT RIVER INDIAN RESERVATION BOUNDARY
1/4 Cor. Found 1/2" Iron Pin
MATCHLINE 3B TO 3A
LEGEND
100-YEAR FLOODPLAIN
FLOODWAY
ELEV. 1170
BASE FLOOD ELEVATION
NOTE
The 500-Year Floodplain cannot be determined.
SCOTTSDALE RD. TO MESA DR.
SHEET 3B
SALT RIVER

SALT RIVER CHANNEL
SCOTTSDALE RD.—MESA DRIVE
MARICOPA C

TOPOGRAPHIC MAP

SCALE: 1" = 200' C.I. 5'

ROLL 4 OF 7 ROLLS

FRONT

4M8138