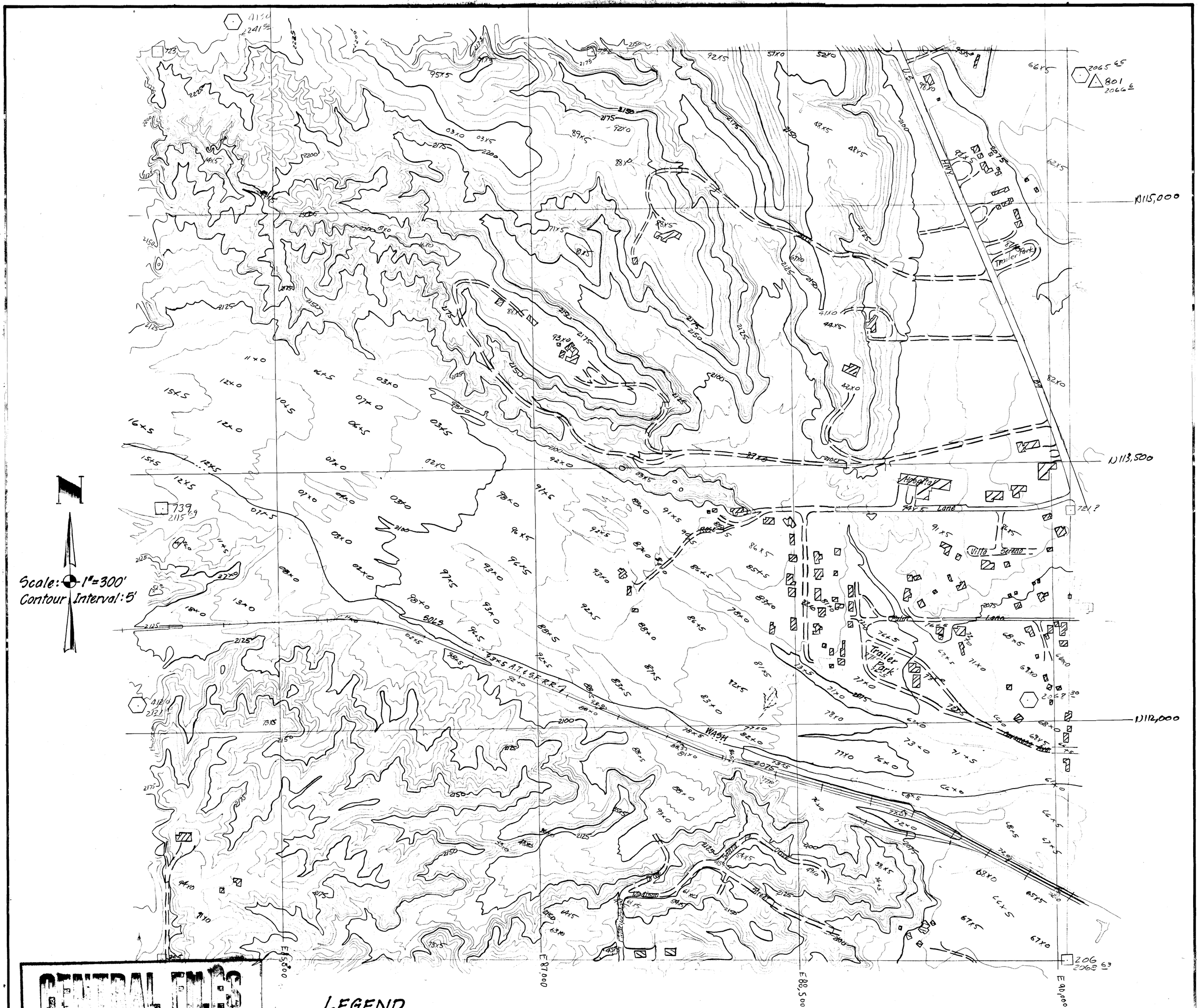

CENTRAL FILES
DRAWER # 304

LEGEND

- Washes
- Power Lines
- Buildings
- Streets
- Railroads
- Contour Lines
- Index Contour Lines

KEY MAP

32	33	34	35	36	31
5	4	3	2	1	6
8	9	10	11	12	7
17	16	15	14	13	18
20	21	22	23	24	19

N

THE TOWN OF WICKENBURG	Sec. 2
CONTOUR MAP	T. 7N.
Prepared By: ADAM, HAMLYN, ANDERSON Consulting Engineers	
Photogrammetry By: KENNY AERIAL MAPPING	R. 5W.
Ground Control By: LANE SURVEYING & MAPPING	

A.H.A. # C-7080

WICKENBURG, TOWN OF/CONTOUR MAPS
ADAM, AHMLYN, ANDERSON
UNDATED

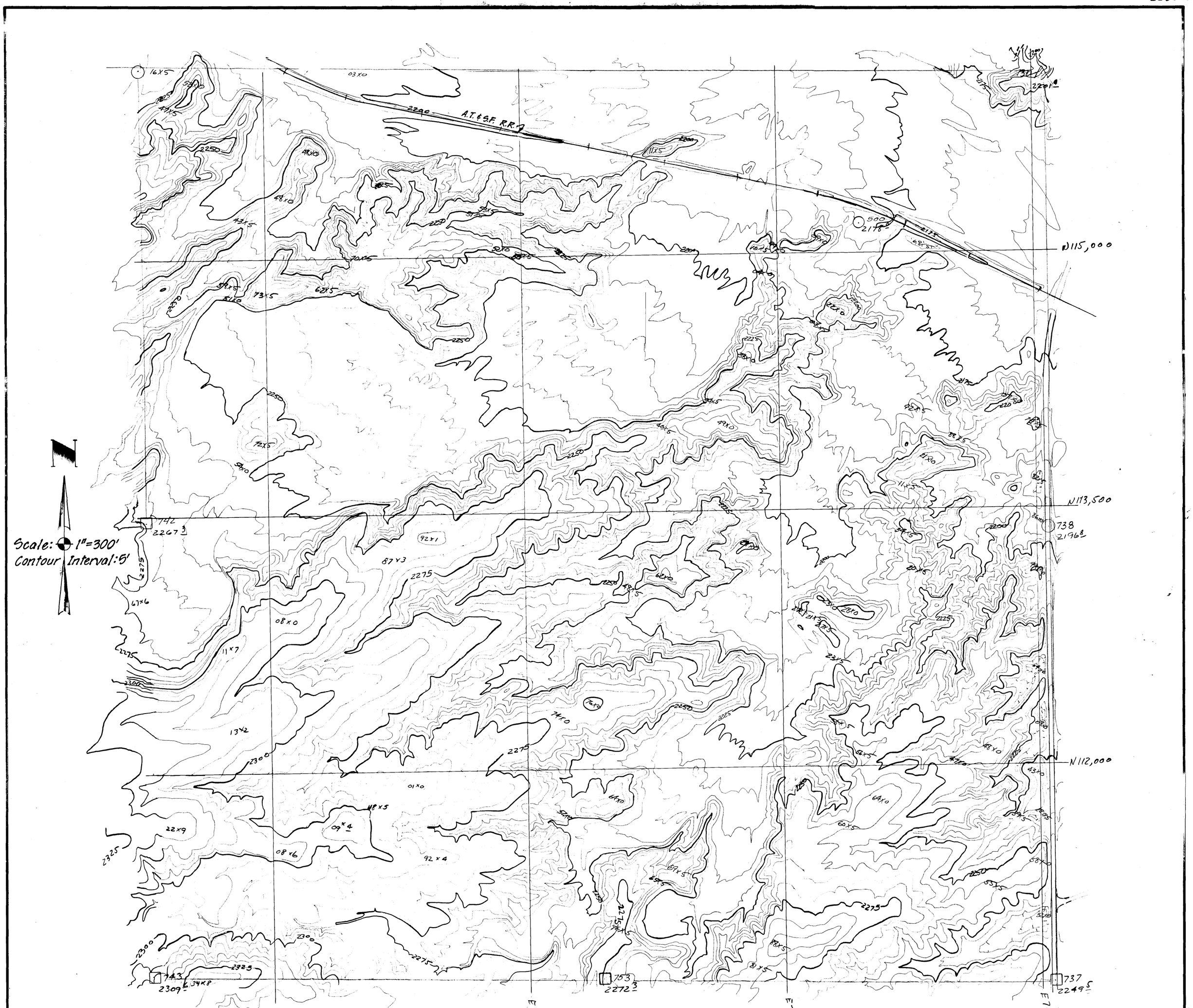

LEGEND

Washes
Power Lines
Buildings
Streets
Railroads
Contour Lines
Index Contour Lines

KEY MAP

32	33	34	35	36	31
5	4	3	2	1	6
8	9	10	11	12	7
17	16	15	14	13	18
20	21	22	23	24	19

THE TOWN OF WICKENBURG	Sec. 4
CONTOUR MAP	T. 7N.
Prepared By: ADAM, HAMLYN, ANDERSON Consulting Engineers	
Photogrammetry By: KENNY AERIAL MAPPING	R.5W.
Ground Control By: LANE SURVEYING &	

A.H.A. # C-7680

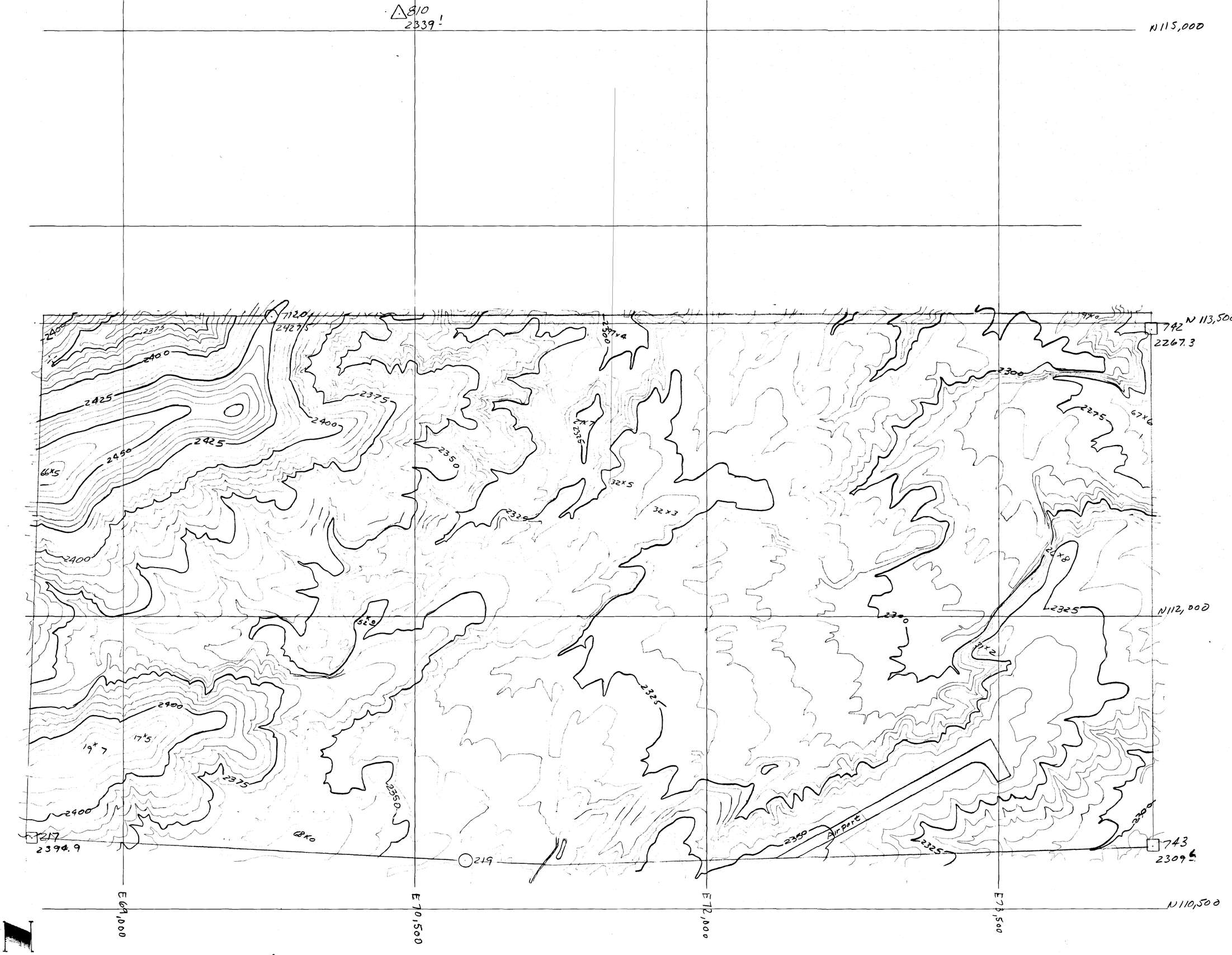

LEGEND

Washes
Power Lines
Buildings
Streets
Railroads
Contour Lines
Index Contour Lines

Scale: 1"=300'
Contour Interval: 5'

KEY MAP

32	33	34	35	36	31
5	4	3	2	1	6
8	9	10	11	12	7
17	16	15	14	13	18
20	21	22	23	24	19

THE TOWN OF WICKENBURG	S. 1/2 Sec. 5
CONTOUR MAP	
Prepared By: ADAM, HAMLYN, ANDERSON Consulting Engineers	T. 7N.
Photogrammetry By: KENNY AERIAL MAPPING	R. 5W.
Ground Control By: LANE SURVEYING & MAPPING	

A.H.A. # C-7680

Scale: 1"=300'
Contour Interval: 5'

N 115,000
N 113,500
N 112,000
N 110,500
E 95,500
E 97,000
E 98,500
E 100,000

Constellation Rd.

LEGEND

- Washes
- Power Lines — P —
- Buildings
- Streets
- Railroads
- Contour Lines
- Index Contour Lines 1200

KEY MAP

32	33	34	35	36	31
5	4	3	2	1	6
8	9	10	11	12	7
17	16	15	14	13	18
20	21	22	23	24	19

THE TOWN OF WICKENBURG

CONTOUR MAP

Prepared By: ADAM, HAMLYN, ANDERSON Consulting Engineers

Photogrammetry By: KENNY AERIAL MAPPING

Ground Control By: LANE SURVEYING & MAPPING

Sec. 6

T. 7N.

R. 5W.

A.H.A. # C-7680

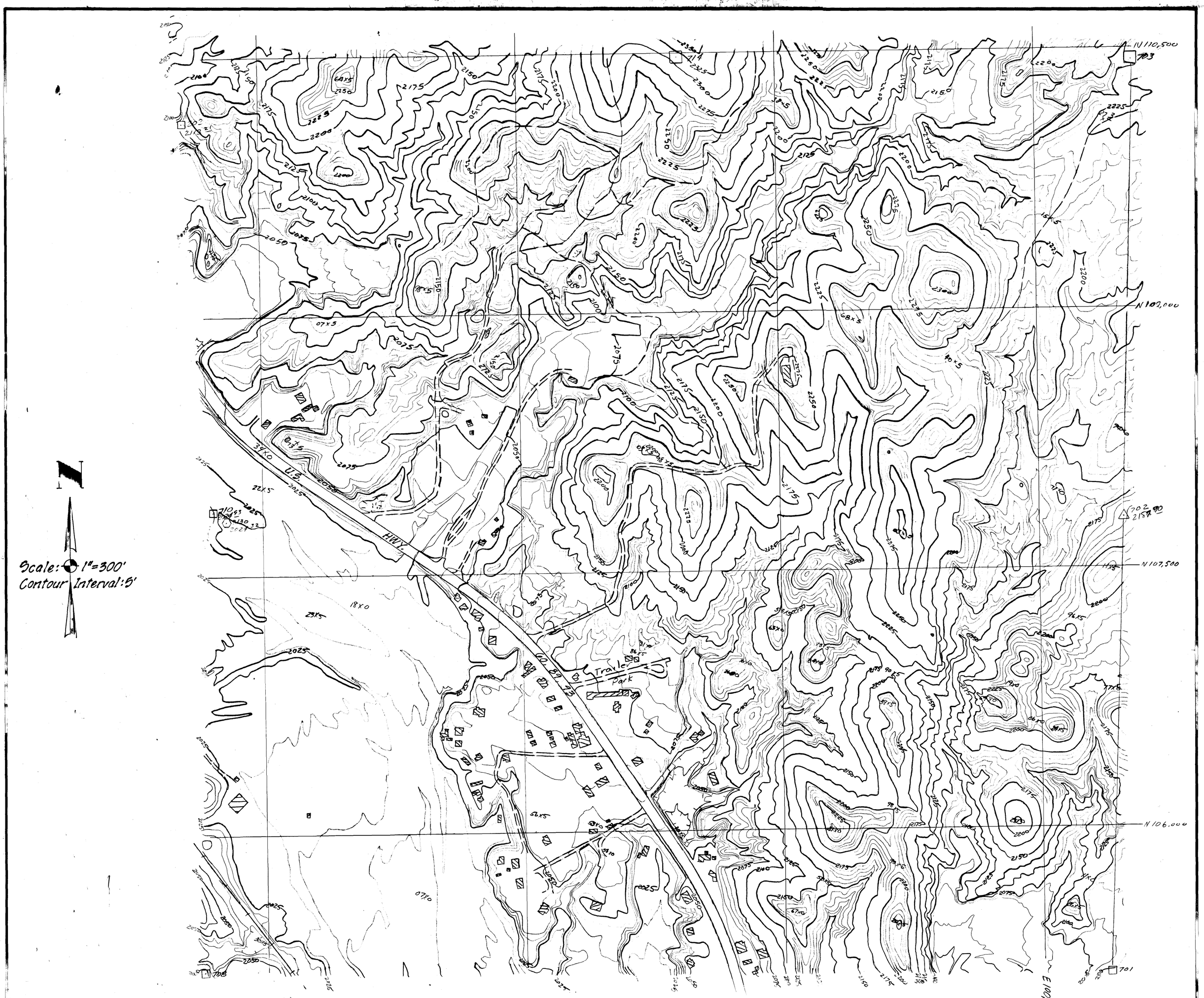

LEGEND

Washes
Power Lines
Buildings
Streets
Railroads
Contour Lines
Index Contour Lines 1200

KEY MAP

32	33	34	35	36	31
5	4	3	2	1	6
8	9	10	11	12	7
17	16	15	14	13	18
20	21	22	23	24	19

N

THE TOWN OF WICKENBURG	Sec. 7
CONTOUR MAP	T. 7N.
Prepared By: ADAM, HAMLYN, ANDERSON Consulting Engineers	
Photogrammetry By: KENNY AERIAL MAPPING	R.5W.
Ground Control By: LANE SURVEYING & MAPPING	

A.H.A. #C-7680

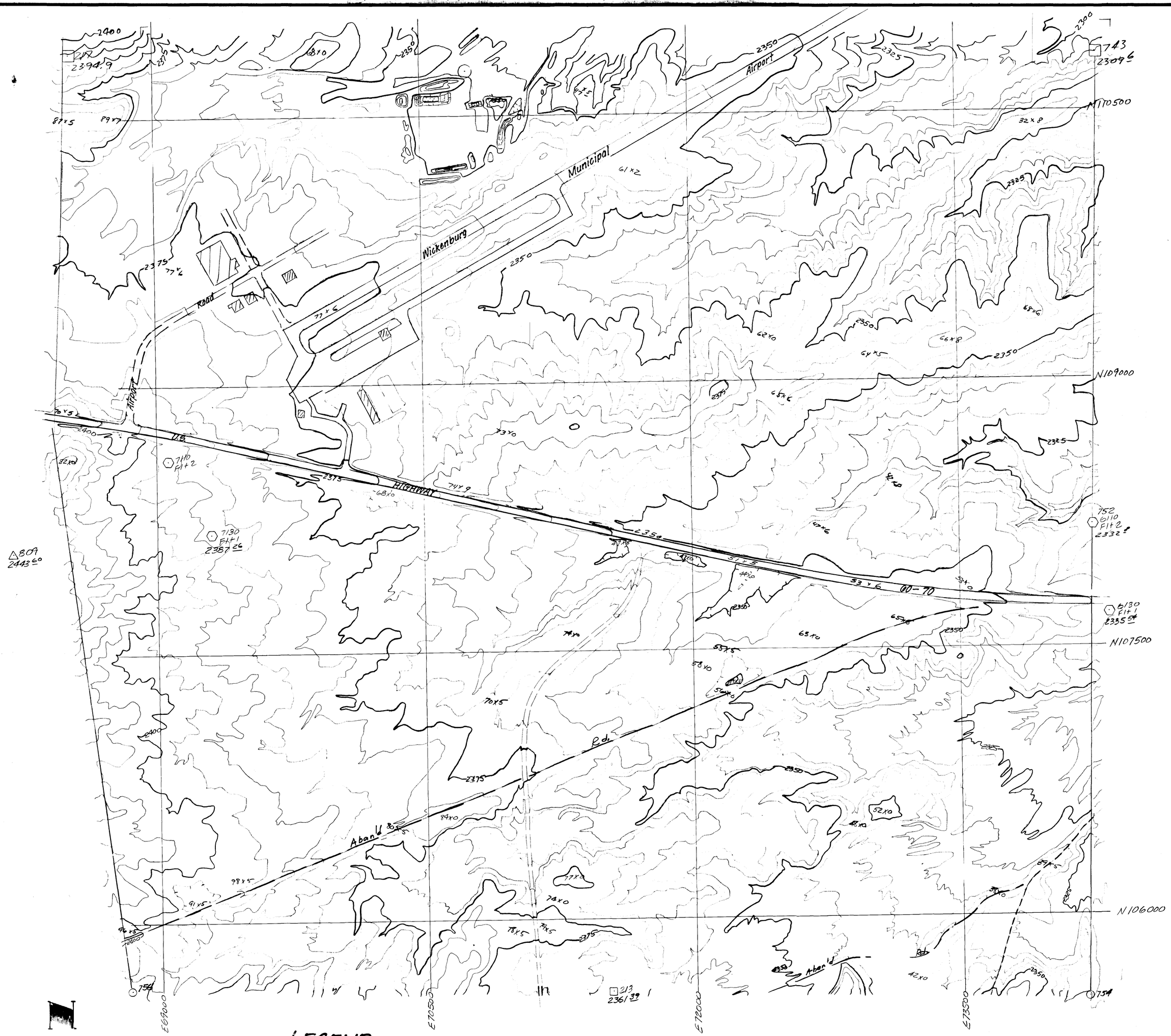

LEGEND

- Washes
- Power Lines —P—
- Buildings
- Streets
- Railroads
- Contour Lines
- Index Contour Lines —1200—

Scale: 1"=300'
Contour Interval: 5'

KEY MAP

32	33	34	35	36	31
5	4	3	2	1	6
8	9	10	11	12	7
17	16	15	14	13	18
20	21	22	23	24	19

THE TOWN OF WICKENBURG

CONTOUR MAP

Prepared By: ADAM, HAMLYN, ANDERSON Consulting Engineers

Photogrammetry By: KENNY AERIAL MAPPING

Ground Control By: LANE SURVEYING & MAPPING

A.H.A. # C-7680

Sec. 8

T. 7N.

R. 5W.

6120
FIT 1

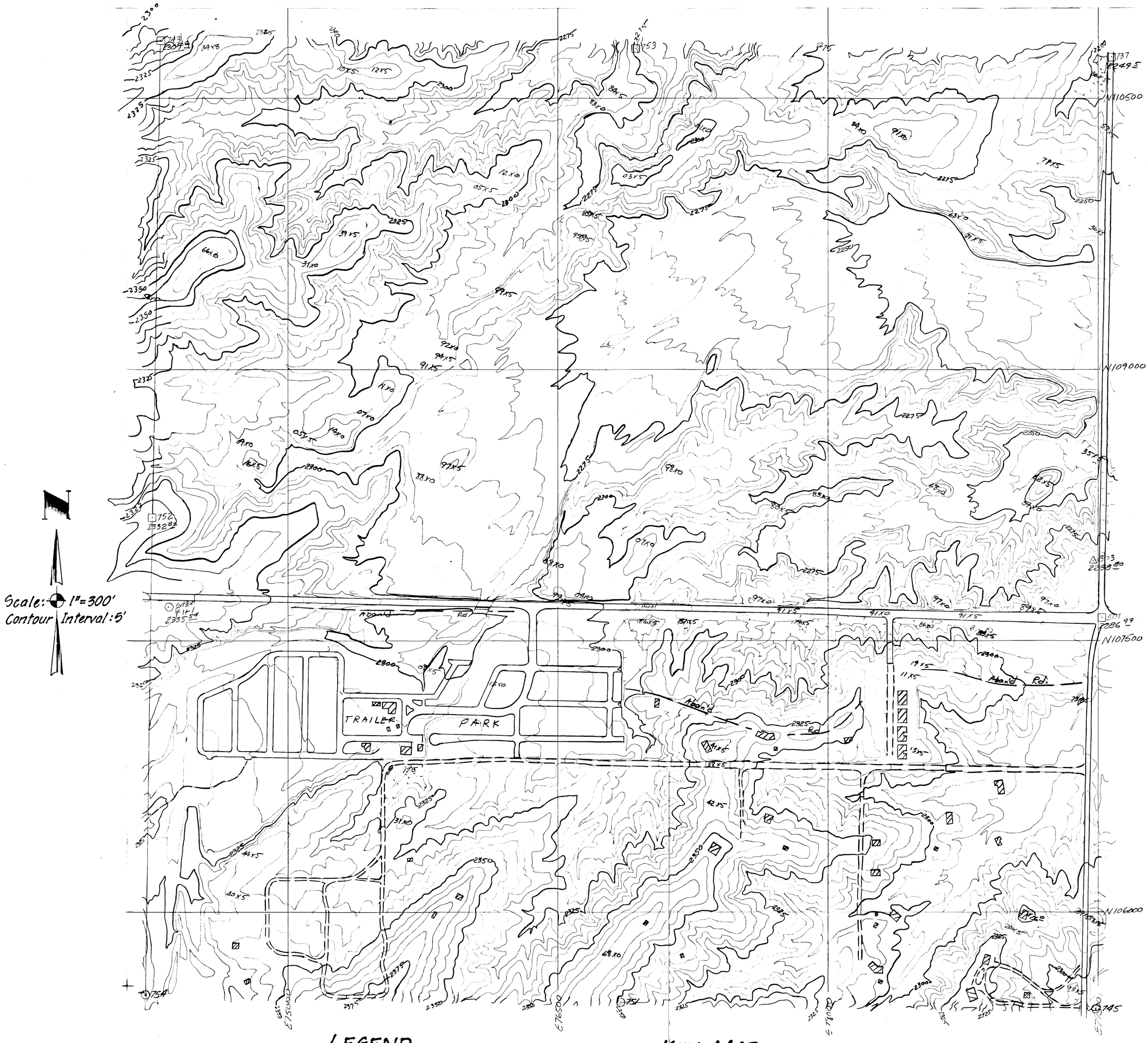

LEGEND

Washes
Power Lines — P —
Buildings
Streets
Railroads
Contour Lines
Index Contour Lines — 1200 —

KEY MAP

32	33	34	35	36	31
5	4	3	2	1	6
8	9	10	11	12	7
17	16	15	14	13	18
20	21	22	23	24	19

THE TOWN OF WICKENBURG	Sec. 9
CONTOUR MAP	T. 7N.
Prepared By: ADAM, HAMLYN, ANDERSON Consulting Engineers	
Photogrammetry By: KENNY AERIAL MAPPING	R.5W.
Ground Control By: LANE SURVEYING & MAPPING	

A.H.A. # C-7680

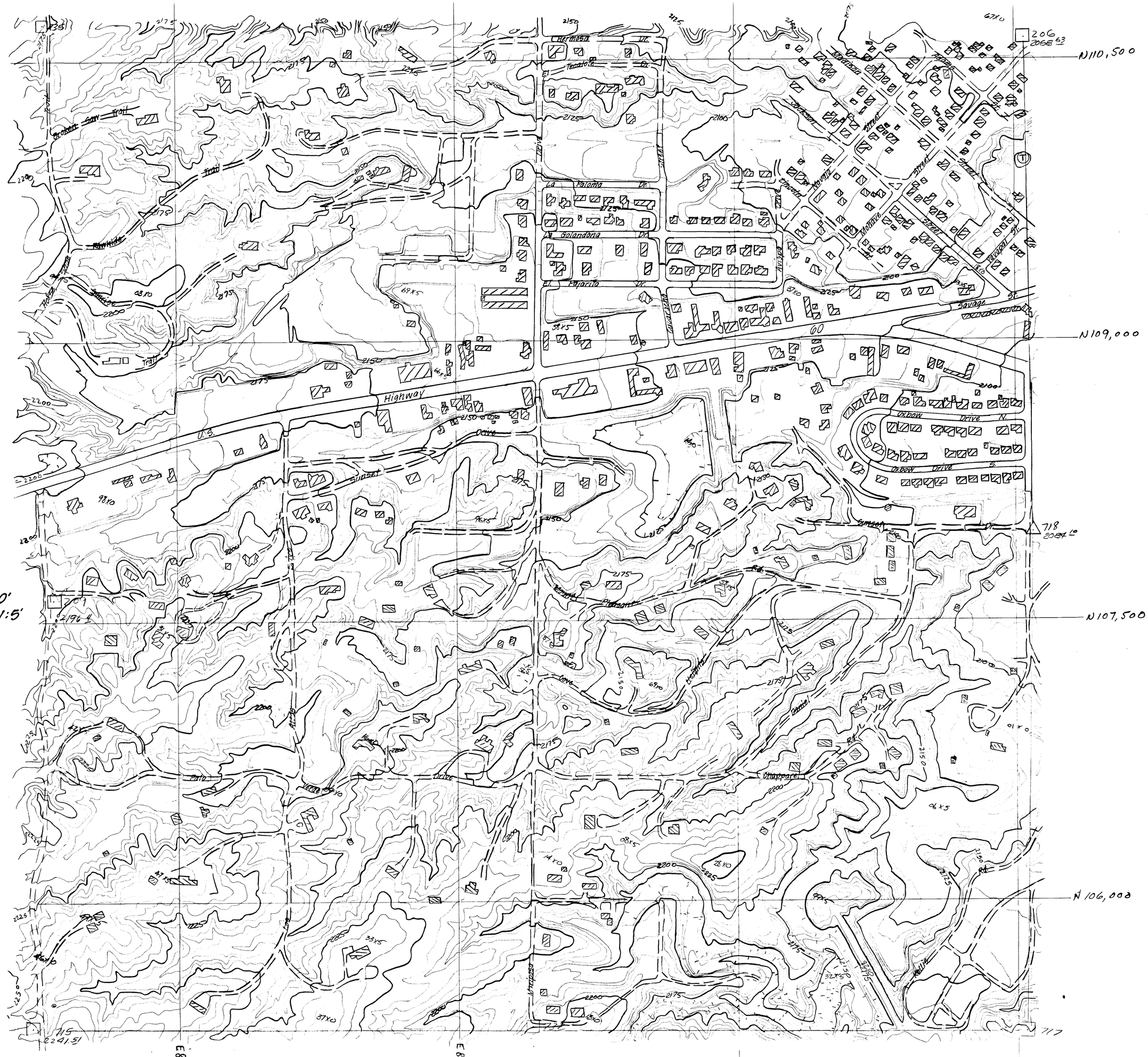

LEGEND

- Washes
- Power Lines —P—
- Buildings
- Streets
- Railroads
- Contour Lines
- Index Contour Lines 1200

KEY MAP

32	33	34	35	36	31
5	4	3	2	1	6
8	9	10	11	12	7
17	16	15	14	13	18
20	21	22	23	24	19

THE TOWN OF WICKENBURG
CONTOUR MAP

Prepared By: ADAM, HAMLYN, ANDERSON Consulting Engineers

Photogrammetry By: KENNY AERIAL MAPPING

Ground Control By: LANE SURVEYING & MAPPING

Sec. 11

T. 7N.

R. 5W.

A.H.A. # C-7680

730
2201 ±

4130
2241 ±

Scale: 1" = 300'
Contour Interval: 5'

N 115,000

N 113,500

N 112,000

E 79,500

E 81,000

E 82,500

E 84,000

WICKENBURG COUNTRY CLUB

A.T. & S.F. R.R.

738
2196 ±

739
2115 ±

737
2249 ±

4120
2131 ±

Bucking Horse Tr.

LEGEND

- Washes
- Power Lines
- Buildings
- Streets
- Railroads
- Contour Lines
- Index Contour Lines 1200

KEY MAP

32	33	34	35	36	31
5	4	3	2	1	6
8	9	10	11	12	7
17	16	15	14	13	18
20	21	22	23	24	19

N

THE TOWN OF WICKENBURG
CONTOUR MAP

Prepared By: ADAM, HAMLYN, ANDERSON Consulting Engineers

Photogrammetry By: KENNY AERIAL MAPPING

Ground Control By: LANE SURVEYING & MAPPING

Sec. 3

T. 7N.

R. 5W.

A.H.A. # C-7680

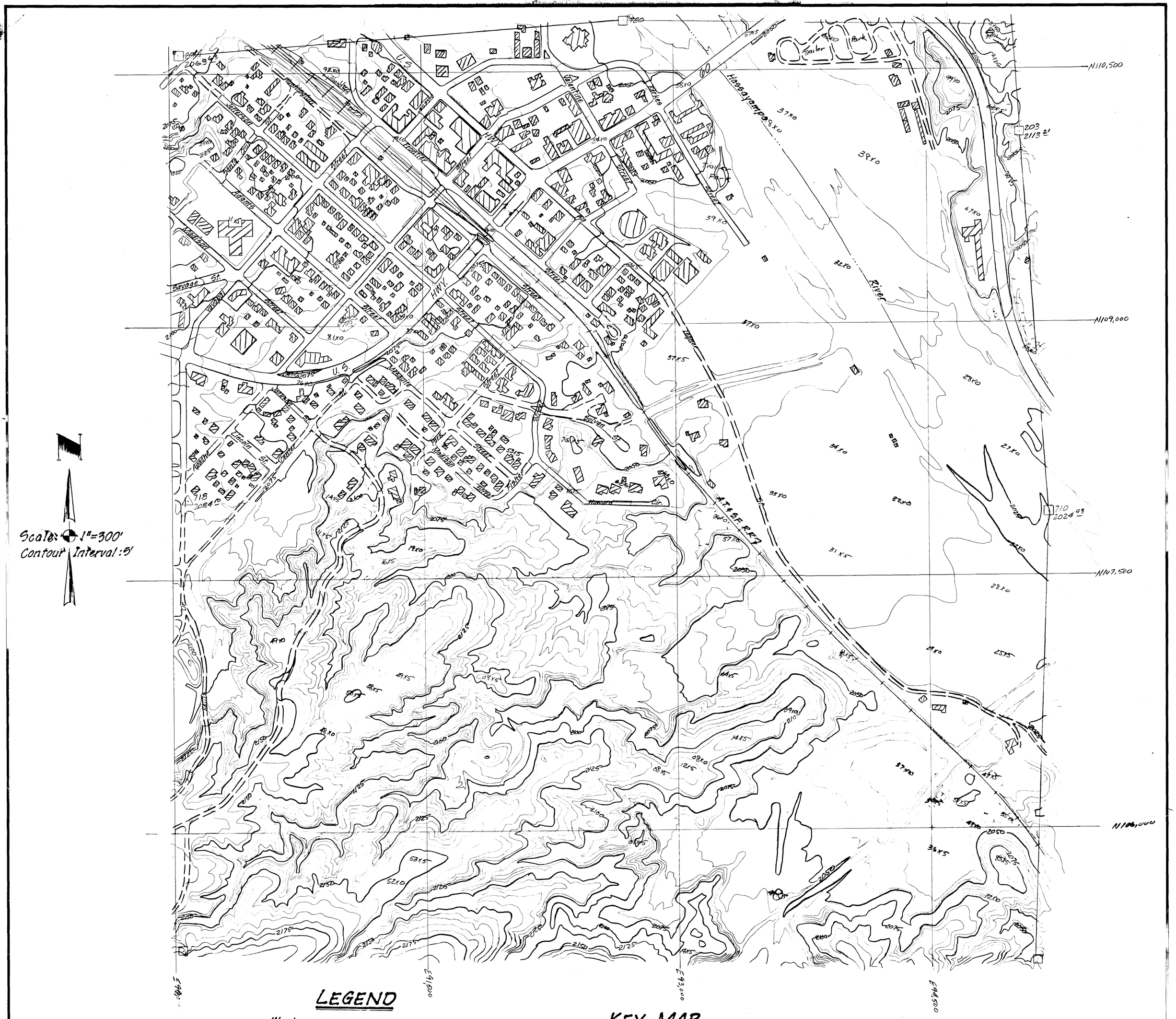

LEGEND

- Washes
- Power Lines —P—
- Buildings
- Streets
- Railroads
- Contour Lines
- Index Contour Lines 2100

KEY MAP

32	33	34	35	36	31
5	4	3	2	1	6
8	9	10	11	12	7
17	16	15	14	13	18
20	21	22	23	24	19

THE TOWN OF WICKENBURG

CONTOUR MAP

Prepared By: ADAM, HAMLYN, ANDERSON Consulting Engineers

Photogrammetry By: KENNY AERIAL MAPPING

Ground Control By: LANE SURVEYING & MAPPING

Sec. 12

T. 7N.

R. 5W.

A.H.A. # C-7680

Scale: 1" = 300'
Contour Interval: 5'

N104,500
N103,000
N101,500
100,000
E90,000
E91,500
E93,000
E94,500

LEGEND

- Washes
- Power Lines
- Buildings
- Streets
- Railroads
- Contour Lines
- Index Contour Lines

KEY MAP

32	33	34	35	36	31
5	4	3	2	1	6
8	9	10	11	12	7
17	16	15	14	13	18
20	21	22	23	24	19

THE TOWN OF WICKENBURG

CONTOUR MAP

Prepared By: ADAM, HAMLYN, ANDERSON Consulting Engineers

Photogrammetry By: KENNY AERIAL MAPPING

Ground Control By: LANE SURVEYING & MAPPING

Sec. 13

T. 7N.

R. 5W.

A.H.A. # C-7680



LEGEND

- Washes
- Power Lines
- Buildings
- Streets
- Railroads
- Contour Lines
- Index Contour Lines (1200)

KEY MAP

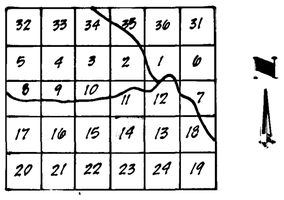

THE TOWN OF WICKENBURG
CONTOUR MAP

Prepared By: ADAM, HAMLYN, ANDERSON Consulting Engineers

Photogrammetry By: KENNY AERIAL MAPPING

Ground Control By: LANE SURVEYING & MAPPING

Sec. 14

T. 7N.

R. 5W.

A.H.A. # C-7680

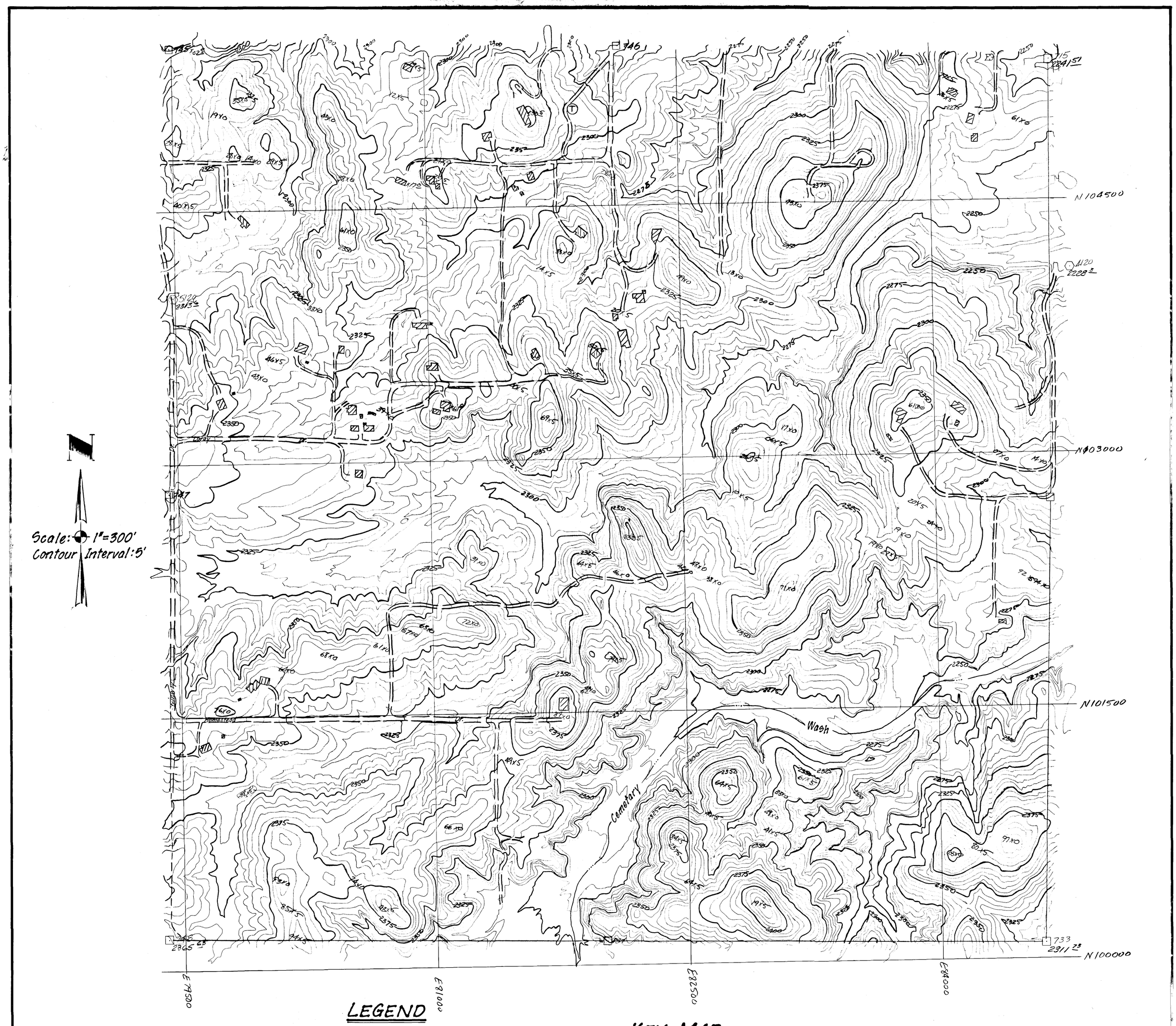

LEGEND

Washes
Power Lines
Buildings
Streets
Railroads
Contour Lines
Index Contour Lines

KEY MAP

32	33	34	35	36	31
5	4	3	2	1	6
8	9	10	11	12	7
17	16	15	14	13	18
20	21	22	23	24	19

THE TOWN OF WICKENBURG	Sec. 15
CONTOUR MAP	T. 7N.
Prepared By: ADAM, HAMLYN, ANDERSON Consulting Engineers	
Photogrammetry By: KENNY AERIAL MAPPING	R. 5W.
Ground Control By: LANE SURVEYING & MAPPING	

A.H.A. # C-7680

Scale: 1" = 300'
Contour Interval: 5'

N104500
N103000
N101500
E75000
E76500
E78000
E79500

LEGEND

- Washes
- Power Lines
- Buildings
- Streets
- Railroads
- Contour Lines
- Index Contour Lines (1200)

KEY MAP

32	33	34	35	36	31
5	4	3	2	1	6
8	9	10	11	12	7
17	16	15	14	13	18
20	21	22	23	24	19

THE TOWN OF WICKENBURG
CONTOUR MAP

Prepared By: ADAM, HAMLYN, ANDERSON Consulting Engineers

Photogrammetry By: KENNY AERIAL MAPPING

Ground Control By: LANE SURVEYING & MAPPING

Sec. 16

T. 7N.

R. 5W.

A.H.A. # C-7680

Scale: 1"=300'
Contour Interval: 5'

N104500
N103000
N101500
E67000
E70500
E72000
E73500

AIRSTRIP

LEGEND

- Washes
- Power Lines —P—
- Buildings
- Streets
- Railroads
- Contour Lines
- Index Contour Lines 2400

KEY MAP

32	33	34	35	36	31
5	4	3	2	1	6
8	9	10	11	12	7
17	16	15	14	13	18
20	21	22	23	24	19

THE TOWN OF WICKENBURG	Sec. 17
CONTOUR MAP	T. 7N.
Prepared By: ADAM, HAMLYN, ANDERSON Consulting Engineers	R. 5W.
Photogrammetry By: KENNY AERIAL MAPPING	
Ground Control By: LANE SURVEYING & MAPPING	

A.H.A. # C-7680

N

Scale: 1" = 300'
Contour Interval: 5'

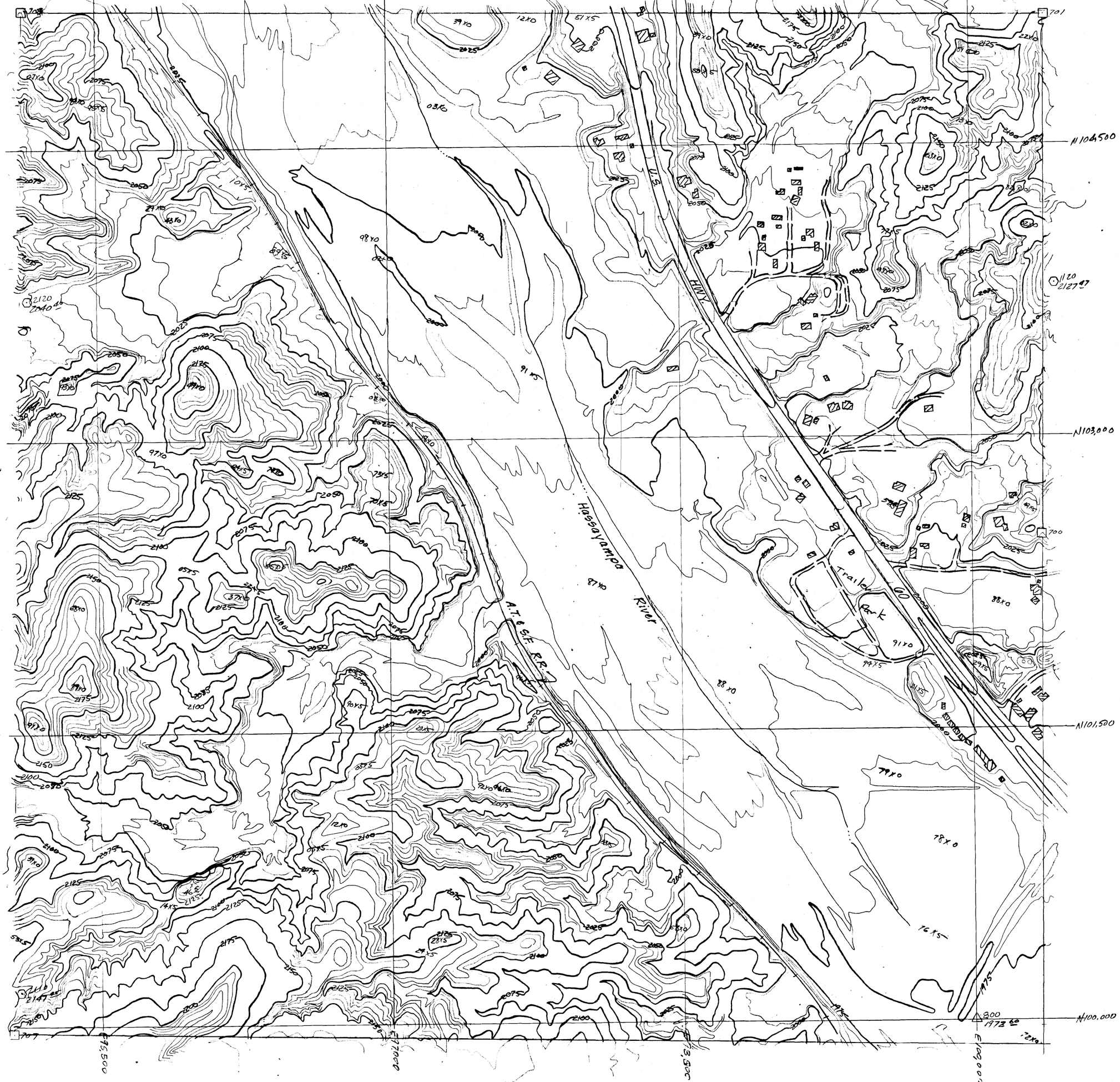

LEGEND

- Washes
- Power Lines —P—
- Buildings
- Streets
- Railroads
- Contour Lines
- Index Contour Lines —1200—

KEY MAP

32	33	34	35	36	31
5	4	3	2	1	6
8	9	10	11	12	7
17	16	15	14	13	18
20	21	22	23	24	19

N

THE TOWN OF WICKENBURG

CONTOUR MAP

Prepared By: ADAM, HAMLYN, ANDERSON Consulting Engineers

Photogrammetry By: KENNY AERIAL MAPPING

Ground Control By: LANE SURVEYING & MAPPING

Sec. 18

T. 7N.

R. 5W.

A.H.A. # C-7680

N 100500

N 99000

N 97500

N 96000

N 94500

E 73500

E 75000

E 76500

E 78000

Scale: 1"=300'
Contour Interval: 5'

LEGEND

- Washes
- Power Lines —P—
- Buildings
- Streets
- Railroads
- Contour Lines
- Index Contour Lines —1200—

KEY MAP

32	33	34	35	36	31
5	4	3	2	1	6
8	9	10	11	12	7
17	16	15	14	13	18
20	21	22	23	24	19

N

THE TOWN OF WICKENBURG

CONTOUR MAP

Prepared By: ADAM, HAMLYN, ANDERSON Consulting Engineers

Photogrammetry By: KENNY AERIAL MAPPING

Ground Control By: LANE SURVEYING & MAPPING

Sec. 21

T. 7N.

R. 5W.

A.H.A. # C-7680