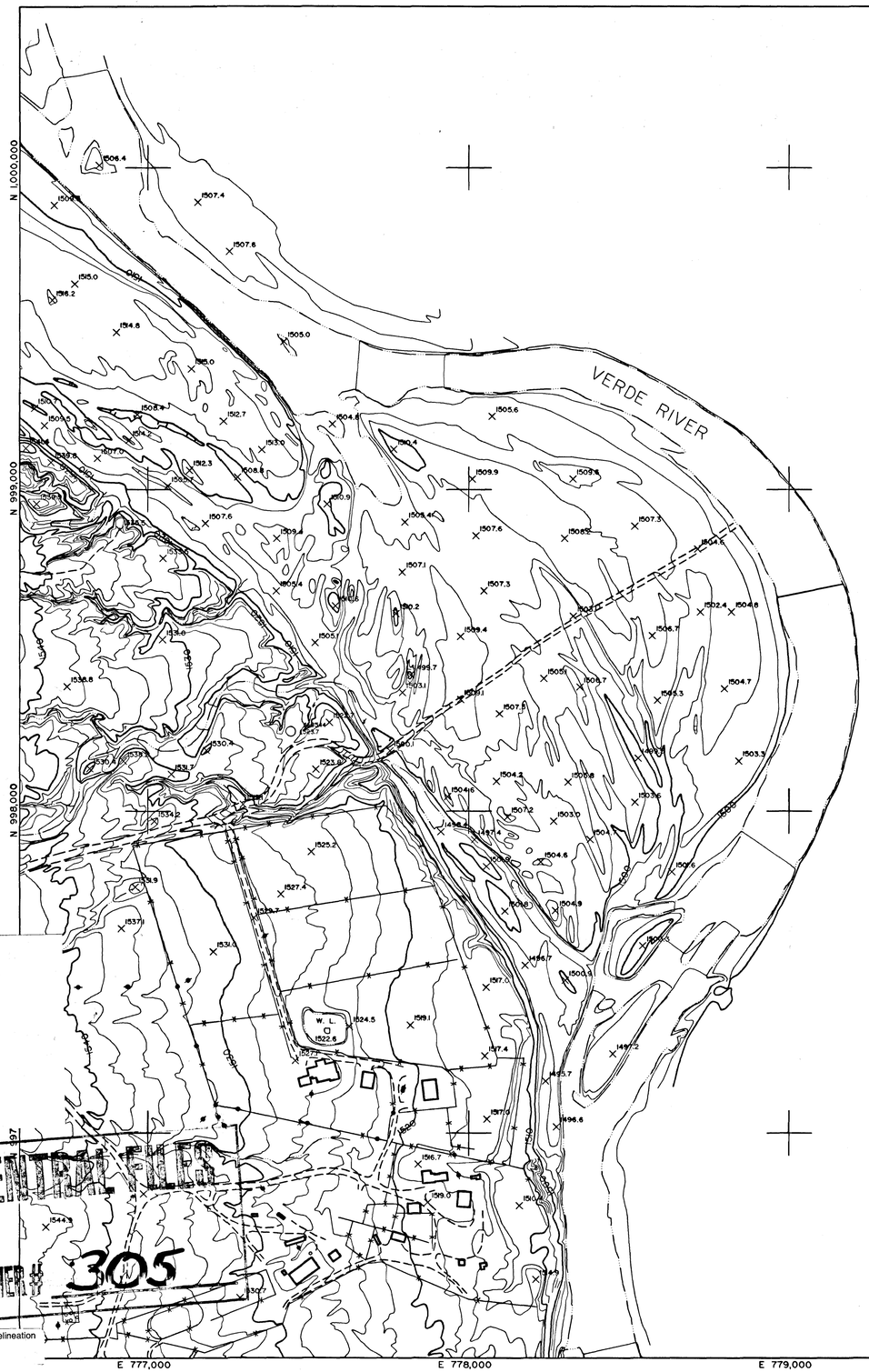

use the
Other set

CENTRAL FILES
DRAWER # 305

FLOOD CONTROL DISTRICT OF MARICOPA COUNTY

FLOOD DELINEATION STUDY OF

RIO VERDE NORTH

F.C.D. CONTRACT NO. **93-06**

LEGEND

100-YR FLOODPLAIN BOUNDARY	
FLOODWAY BOUNDARY	
HYDRAULIC BASE LINE WITH RIVER MILE	M12.0 — M13.0
CROSS SECTION	A — FD=100 Yr WSE / FW=Floodway WSE — A
ELEVATION REFERENCE MARK	ERM3 X
BASE FLOOD ELEVATIONS	1221
ZONE DESIGNATIONS	ZONE AE
CORPORATE LIMITS	
COUNTY OR STATE JURISDICTIONAL BOUNDARY	

ELEVATION REFERENCE MARKS

NOTE: ALL ELEVATIONS ARE BASED ON NATIONAL GEODETIC VERTICAL DATUM OF 1929

I.D. NUMBER	ELEVATION (FT)	DESCRIPTION/LOCATION

NOTES

REGISTERED LAND SURVEYOR
11690
RICHARD D. COOK
ARIZONA U.S.A.

INDEX MAP

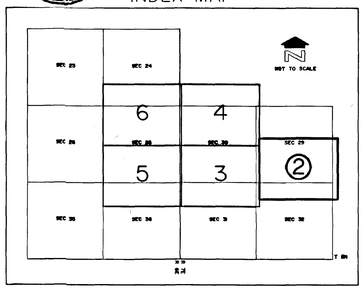

200 0' 200 400
SCALE: 1"= 200'
CONTOUR INTERVAL = 2' FEET

BURGESS & NIPLE

	BY	DATE
DESIGN		
DESIGN CHK.		
PLANS		
PLANS CHK.		
SUBMITTED BY:		DATE:

FLOOD CONTROL DISTRICT OF MARICOPA COUNTY

RECOMMENDED BY: DATE

APPROVED BY: DATE

CHIEF ENGINEER AND GENERAL MANAGER

SHEET OF

Rio Verde North Floodplain Delineation Study (FDS)

Burgess and Niple, Inc.

FCD 93-06

AERIAL MAPPING COMPANY, INC.
SURVEYING AND PHOTOGRAMMETRY
FLIGHT DATE: 12-22-1993

THIS MAP WAS PREPARED BY PHOTOGRAMMETRIC METHODS TO NATIONAL MAP ACCURACY STANDARDS
1"= 200' HORIZONTAL SCALE AND 2' CONTOUR INTERVALS AND BASED ON GROUND CONTROL SURVEY
DATA PROVIDED BY BURGESS & NIPLE, INC.

AERIAL MAPPING BY
SURVEYING AND PHOTOGRAMMETRY
FLIGHT DATE: 12-22-1993

FLOOD CONTROL DISTRICT OF MARICOPA COUNTY

FLOOD DELINEATION STUDY OF

RIO VERDE NORTH

F.C.D. CONTRACT NO. 93-06

NOTES

INDEX MAP

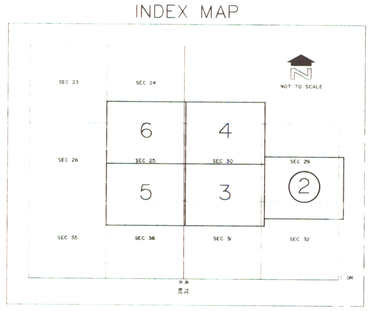

200 0' 200 400
SCALE: 1"= 200'

BURGESS & NIPLE

	BY	DATE
DESIGN		
DESIGN CHK.		
PLANS		
PLANS CHK.		
SUBMITTED BY:		DATE:

FLOOD CONTROL DISTRICT OF MARICOPA COUNTY

RECOMMENDED BY: DATE

APPROVED BY: DATE

CHIEF ENGINEER AND GENERAL MANAGER

SHEET OF

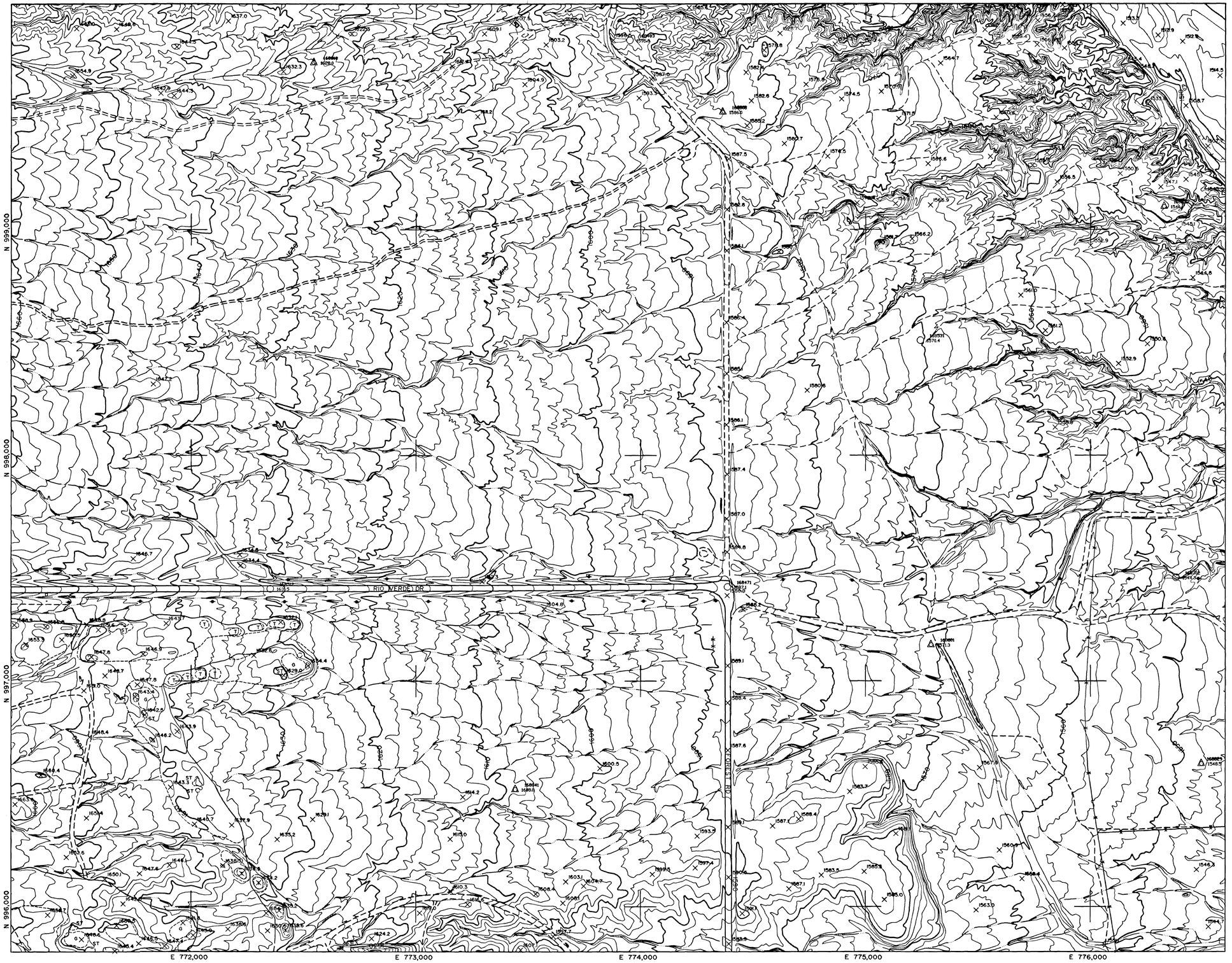

FLOOD CONTROL DISTRICT OF MARICOPA COUNTY

FLOOD DELINEATION STUDY OF

RIO VERDE NORTH

F.C.D. CONTRACT NO. **93-06**

LEGEND

100-YR FLOODPLAIN BOUNDARY	
FLOODWAY BOUNDARY	
HYDRAULIC BASE LINE WITH RIVER MILE	M12.0 — M13.0
CROSS SECTION	A — FD=100 Yr WSE / FW=Floodway WSE — A
ELEVATION REFERENCE MARK	ERM3 X
BASE FLOOD ELEVATIONS	1221
ZONE DESIGNATIONS	ZONE AE
CORPORATE LIMITS	
COUNTY OR STATE JURISDICTIONAL BOUNDARY	

ELEVATION REFERENCE MARKS

NOTE: ALL ELEVATIONS ARE BASED ON NATIONAL GEODETIC VERTICAL DATUM OF 1929

I.D. NUMBER	ELEVATION (FT)	DESCRIPTION/LOCATION

NOTES

REGISTERED LAND SURVEYOR
11890
RICHARD D. COOK
STATE OF ARIZONA

INDEX MAP

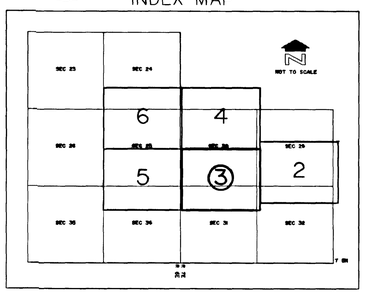

200 0' 200 400

SCALE: 1"= 200'
CONTOUR INTERVAL = 2' FEET

BURGESS & NIPLE

	BY	DATE
DESIGN		
DESIGN CHK.		
PLANS		
PLANS CHK.		

SUBMITTED BY: DATE:

FLOOD CONTROL DISTRICT OF MARICOPA COUNTY

RECOMMENDED BY: DATE

APPROVED BY: DATE

CHIEF ENGINEER AND GENERAL MANAGER

SHEET OF

AERIAL MAPPING COMPANY, INC.
SURVEYING AND PHOTOGRAMMETRY
FLIGHT DATE: 12-22-1993

THIS MAP WAS PREPARED BY PHOTOGRAMMETRIC METHODS TO NATIONAL MAP ACCURACY STANDARDS
1"= 200' HORIZONTAL SCALE AND 2' CONTOUR INTERVALS AND BASED ON GROUND CONTROL SURVEY
DATA PROVIDED BY BURGESS & NIPLE, INC.



FLOOD CONTROL DISTRICT OF MARICOPA COUNTY

FLOOD DELINEATION STUDY OF

RIO VERDE NORTH

F.C.D. CONTRACT NO. 93-06

NOTES

INDEX MAP

NOT TO SCALE

200 0' 200 400

SCALE: 1"= 200'

BURGESS & NIPLE

	BY	DATE
DESIGN		
DESIGN CHK.		
PLANS		
PLANS CHK.		

SUBMITTED BY:

DATE:

FLOOD CONTROL DISTRICT OF MARICOPA COUNTY

RECOMMENDED BY: DATE

APPROVED BY: DATE

CHIEF ENGINEER AND GENERAL MANAGER

SHEET OF

AERIAL MAPPING BY MARK RAY SURVEYING AND PHOTOGRAMMETRY
FLIGHT DATE: 12-22-1993

N 1,004,000

N 1,003,000

N 1,002,000

N 1,001,000

E 772,000

E 773,000

E 774,000

E 775,000

E 776,000

FLOOD CONTROL DISTRICT OF MARICOPA COUNTY

FLOOD DELINEATION STUDY OF

RIO VERDE NORTH

F.C.D. CONTRACT NO. **93-06**

LEGEND

100-YR FLOODPLAIN BOUNDARY	
FLOODWAY BOUNDARY	
HYDRAULIC BASE LINE WITH RIVER MILE	M12.0 — M13.0
CROSS SECTION	A — FD=100 Yr WSE / FW=Floodway WSE — A
ELEVATION REFERENCE MARK	ERM3 X
BASE FLOOD ELEVATIONS	1221
ZONE DESIGNATIONS	ZONE AE
CORPORATE LIMITS	
COUNTY OR STATE JURISDICTIONAL BOUNDARY	

ELEVATION REFERENCE MARKS

NOTE: ALL ELEVATIONS ARE BASED ON NATIONAL GEODETIC VERTICAL DATUM OF 1929

I.D. NUMBER	ELEVATION (FT)	DESCRIPTION/LOCATION

NOTES

REGISTERED LAND SURVEYOR 11890 RICHARD D. COOK ARIZONA U.S.A.

INDEX MAP

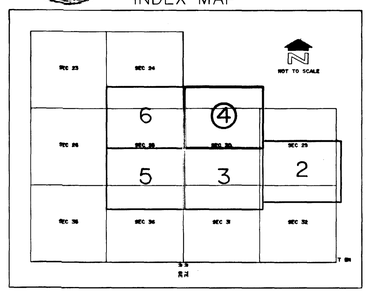

200 0' 200 400

SCALE: 1"= 200'

CONTOUR INTERVAL = 2' FEET

BURGESS & NIPLE

	BY	DATE
DESIGN		
DESIGN CHK.		
PLANS		
PLANS CHK.		

SUBMITTED BY: DATE:

FLOOD CONTROL DISTRICT OF MARICOPA COUNTY

RECOMMENDED BY: DATE

APPROVED BY: DATE

CHIEF ENGINEER AND GENERAL MANAGER

SHEET OF

AERIAL MAPPING COMPANY, INC.
SURVEYING AND PHOTOGRAMMETRY
FLIGHT DATE: 12-22-1993

THIS MAP WAS PREPARED BY PHOTOGRAMMETRIC METHODS TO NATIONAL MAP ACCURACY STANDARDS
1"= 200' HORIZONTAL SCALE AND 2' CONTOUR INTERVALS AND BASED ON GROUND CONTROL SURVEY
DATA PROVIDED BY BURGESS & NIPLE, INC.

0+00
1+00
2+00
3+00
4+00
5+00
6+00
7+00
8+00
9+00
10+00
11+00
12+00
13+00
14+00
15+00
16+00
17+00
18+00
19+00
20+00
21+00
22+00
23+00
24+00
25+00
26+00
27+00
28+00
29+00
30+00
31+00
32+00
33+00
34+00
35+00
36+00
37+00
38+00
39+00
40+00

FLOOD CONTROL DISTRICT OF MARICOPA COUNTY

FLOOD DELINEATION STUDY OF

RIO VERDE NORTH

F.C.D. CONTRACT NO. **93-06**

LEGEND

100-YR FLOODPLAIN BOUNDARY	
FLOODWAY BOUNDARY	
HYDRAULIC BASE LINE WITH RIVER MILE	M12.0 — M13.0
CROSS SECTION	A — FD=100 Yr WSE / FW=Floodway WSE — A
ELEVATION REFERENCE MARK	ERM3 X
BASE FLOOD ELEVATIONS	1221
ZONE DESIGNATIONS	ZONE AE
CORPORATE LIMITS	
COUNTY OR STATE JURISDICTIONAL BOUNDARY	

ELEVATION REFERENCE MARKS

NOTE: ALL ELEVATIONS ARE BASED ON NATIONAL GEODETIC VERTICAL DATUM OF 1929

I.D. NUMBER	ELEVATION (FT)	DESCRIPTION/LOCATION

NOTES

AERIAL MAPPING COMPANY, INC.
SURVEYING AND PHOTOGRAMMETRY
FLIGHT DATE: 12-22-1993

THIS MAP WAS PREPARED BY PHOTOGRAMMETRIC METHODS TO NATIONAL MAP ACCURACY STANDARDS
1"= 200' HORIZONTAL SCALE AND 2' CONTOUR INTERVALS AND BASED ON GROUND CONTROL SURVEY
DATA PROVIDED BY BURGESS & NIPLE, INC.

REGISTERED LAND SURVEYOR
11890
RICHARD D. COOK
ARIZONA U.S.A.

INDEX MAP

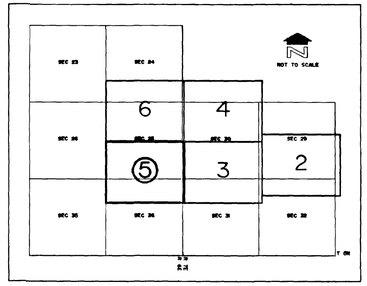

200 0' 200 400
SCALE: 1"= 200'
CONTOUR INTERVAL = 2' FEET

BURGESS & NIPLE

	BY	DATE
DESIGN		
DESIGN CHK.		
PLANS		
PLANS CHK.		
SUBMITTED BY:		DATE:

FLOOD CONTROL DISTRICT OF MARICOPA COUNTY

RECOMMENDED BY: DATE

APPROVED BY: DATE

CHIEF ENGINEER AND GENERAL MANAGER

SHEET OF



FLOOD CONTROL DISTRICT OF MARICOPA COUNTY

FLOOD DELINEATION STUDY OF

RIO VERDE NORTH

F.C.D. CONTRACT NO. 93-06

NOTES

INDEX MAP

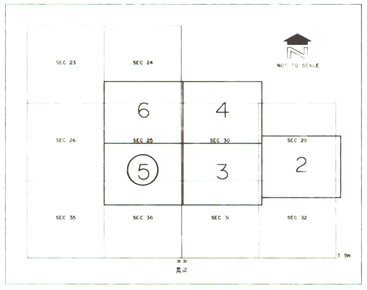

200 0' 200 400

SCALE: 1"= 200'

BURGESS & NIPLE

	BY	DATE
DESIGN		
DESIGN CHK.		
PLANS		
PLANS CHK.		

SUBMITTED BY:

DATE:

FLOOD CONTROL DISTRICT OF MARICOPA COUNTY

RECOMMENDED BY:

DATE

APPROVED BY:

DATE

CHIEF ENGINEER AND GENERAL MANAGER

SHEET OF

AERIAL MAPPING SUMMARY:
SURVEYING AND PHOTOGRAMMETRY
FLIGHT DATE: 12-22-1993

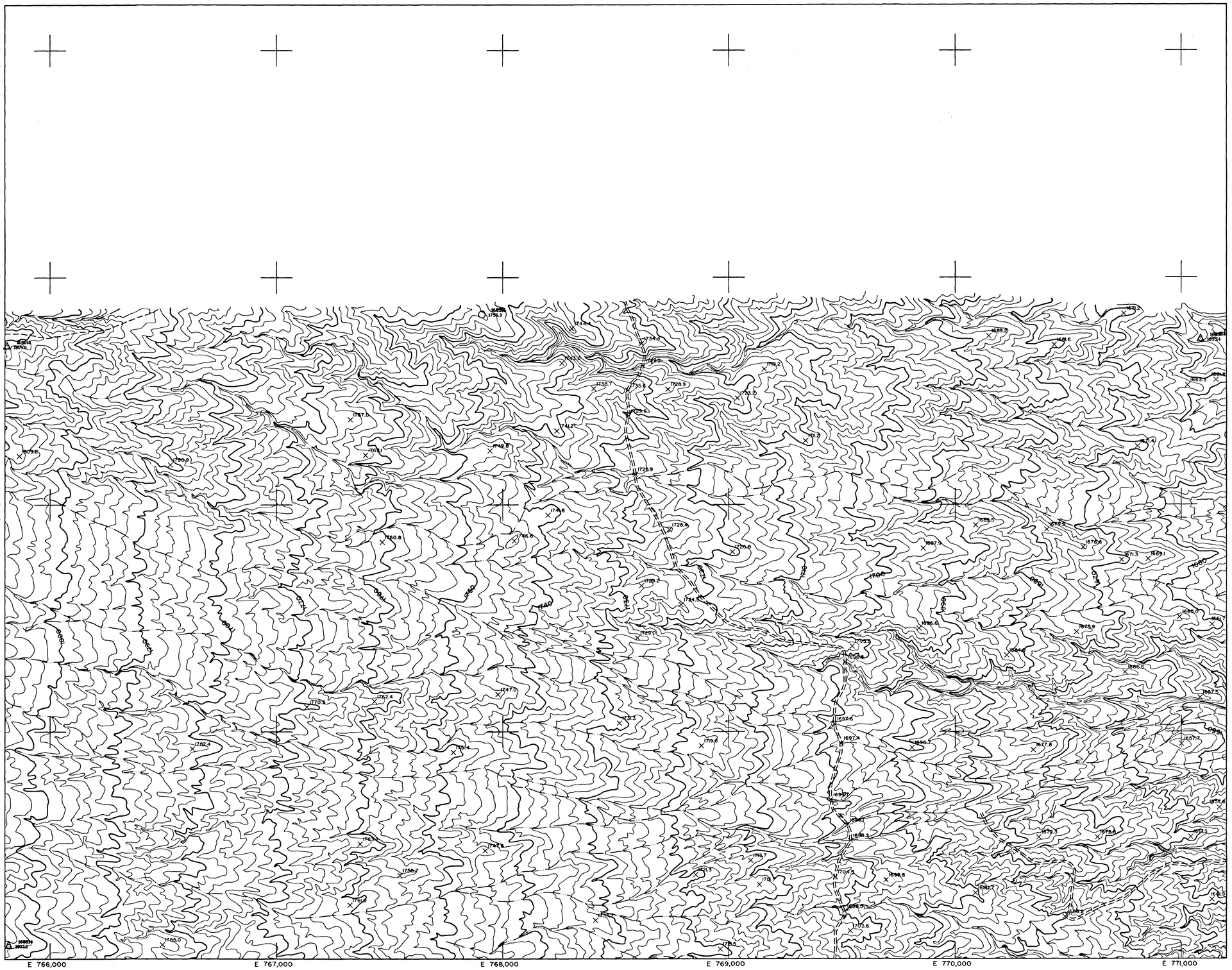

FLOOD CONTROL DISTRICT OF MARICOPA COUNTY

FLOOD DELINEATION STUDY OF

RIO VERDE NORTH

F.C.D. CONTRACT NO. **93-06**

LEGEND

100-YR FLOODPLAIN BOUNDARY	
FLOODWAY BOUNDARY	
HYDRAULIC BASE LINE WITH RIVER MILE	M12.0 — M13.0
CROSS SECTION	A — FD=100 Yr WSE / FW=Floodway WSE — A
ELEVATION REFERENCE MARK	ERM3 X
BASE FLOOD ELEVATIONS	1221
ZONE DESIGNATIONS	ZONE AE
CORPORATE LIMITS	
COUNTY OR STATE JURISDICTIONAL BOUNDARY	

ELEVATION REFERENCE MARKS

NOTE: ALL ELEVATIONS ARE BASED ON NATIONAL GEODETIC VERTICAL DATUM OF 1929

I.D. NUMBER	ELEVATION (FT)	DESCRIPTION/LOCATION

NOTES

REGISTERED LAND SURVEYOR
11890
RICHARD D. COOK
ARIZONA U.S.A.

INDEX MAP

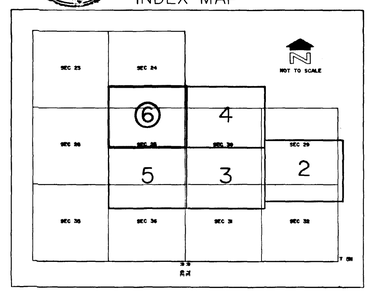

200 0' 200 400

SCALE: 1"= 200'
CONTOUR INTERVAL = 2' FEET

BURGESS & NIPLE

	BY	DATE
DESIGN		
DESIGN CHK.		
PLANS		
PLANS CHK.		
SUBMITTED BY:		DATE:

FLOOD CONTROL DISTRICT OF MARICOPA COUNTY

RECOMMENDED BY: _____ DATE

APPROVED BY: _____ DATE

CHIEF ENGINEER AND GENERAL MANAGER

SHEET OF

AERIAL MAPPING COMPANY, INC.
SURVEYING AND PHOTOGRAMMETRY
FLIGHT DATE: 12-22-1993

THIS MAP WAS PREPARED BY PHOTOGRAMMETRIC METHODS TO NATIONAL MAP ACCURACY STANDARDS
1"= 200' HORIZONTAL SCALE AND 2' CONTOUR INTERVALS AND BASED ON GROUND CONTROL SURVEY
DATA PROVIDED BY BURGESS & NIPLE, INC.

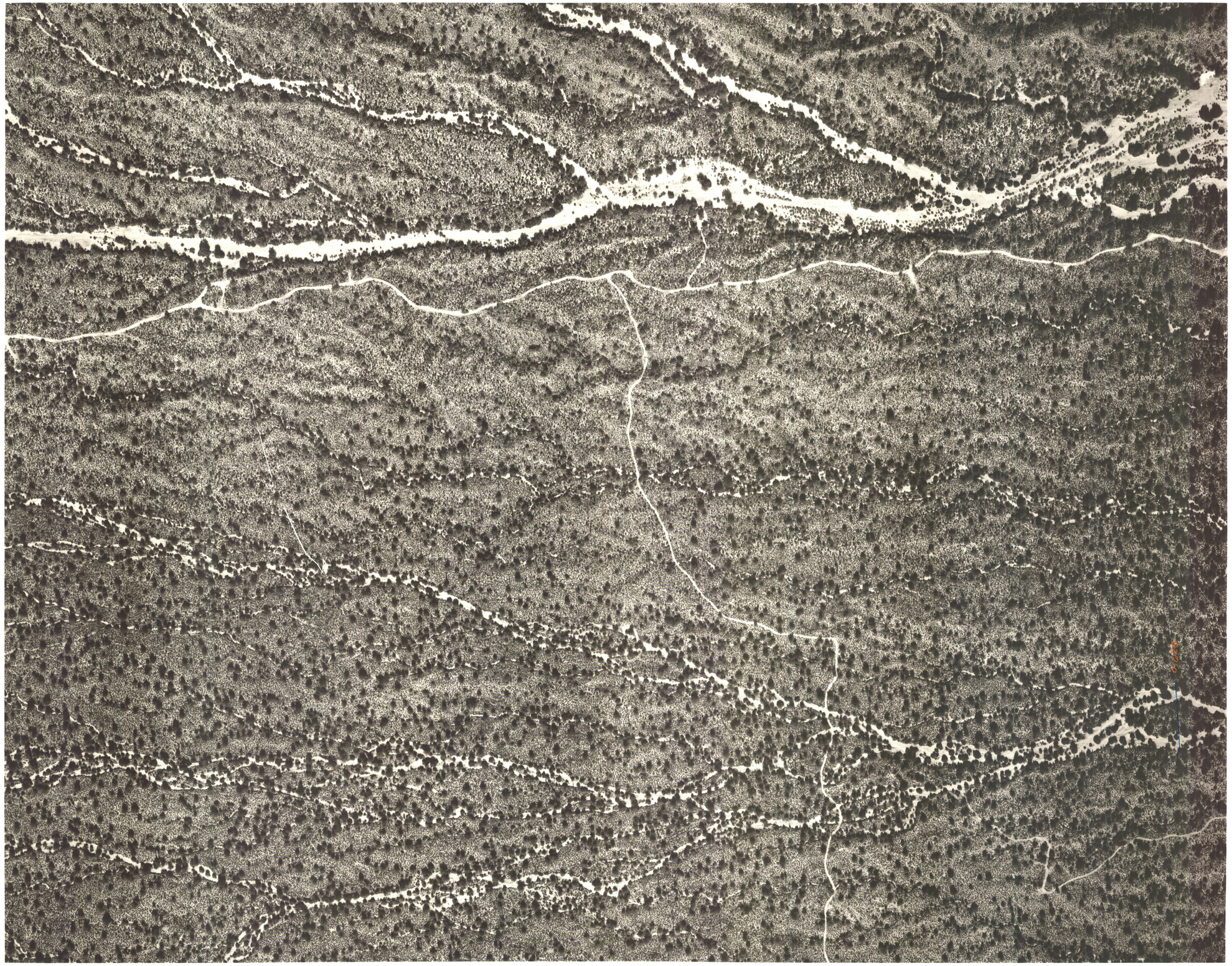

AERIAL MAPPING COMPANY, INC.
SURVEYING AND PHOTOGRAMMETRY
FLIGHT DATE: 12-22-1993

FLOOD CONTROL DISTRICT OF MARICOPA COUNTY

FLOOD DELINEATION STUDY OF

RIO VERDE NORTH

F.C.D. CONTRACT NO. 93-06

NOTES

INDEX MAP

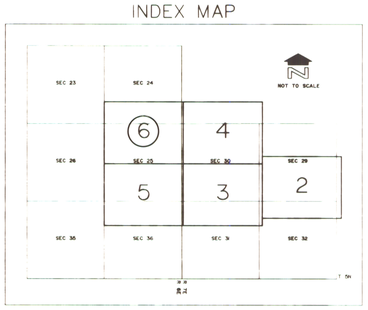

200 0' 200 400

SCALE: 1"= 200'

BURGESS & NIPLE

	BY	DATE
DESIGN		
DESIGN CHK.		
PLANS		
PLANS CHK.		

SUBMITTED BY:

DATE:

FLOOD CONTROL DISTRICT OF MARICOPA COUNTY

RECOMMENDED BY:

DATE

APPROVED BY:

DATE

CHIEF ENGINEER AND GENERAL MANAGER

SHEET OF