KEY MAP

DENTAL FILES
DRAWER
306

WITTMANN ADMS/FPD & FLOODWAY DELINEATIONS
WLB GROUP
STUDY 1989 FCD 86-24

WITTMANN ADMS

FLOODPLAIN/FLOODWAY DELINEATIONS

SHEET INDEX

SHEET #'S	PAGE #'S	DESCRIPTION
C1 - C2	2 - 3	CIRCLE CITY
G1 - G4	4 - 7	GRAND AVENUE
M1 - M3	8 - 10	McMICKEN DAM OUTLET WASH
MC1 - MC26	11 - 36	AREA BETWEEN McMICKEN DAM & C.A.P.
MH1 - MH3	37 - 39	MORRISTOWN HIGHWAY
PC1 - PC2	40 - 41	PATTON ROAD / C.A.P. CANAL AREA
T1 - T12	42 - 53	TRILBY WASH
W1 - W2	54 - 55	WITTMANN

The WLB Group Inc. WLB
Cooper Aerial Survey Co.

FLOOD CONTROL DISTRICT OF MARICOPA COUNTY
AERIAL MAPPING FOR
WITTMANN ADMS
COVER SHEET
SHEET 1 OF 55

BLACK MOUNTAIN ROAD
243RD AVENUE
GUSKIN ROAD
WEINBERG RD.
CIRCLE CITY
DEBS CIR.
PEIETZ CIR.
LONDON RD.
REIZEN DRIVE
GREEN DRIVE
TRAILER PARK
GRAND AVENUE (U.S. 60 & U.S. 89)
ATCHISON TOPEKA & SANTA FE RAILROAD
WASH1
WASH2
WASH3
WASH4
WASH5
WASH6
WASH7
No. 115 1839.21
No. 116 1900.79
No. 119 1922.80
No. 120 1873.63
RM104
RM108
E 295,000
E 296,000
E 297,000
E 298,000
E 299,000
N 1,023,000
N 1,024,000
N 1,025,000
N 1,026,000
N 1,027,000
N 1,028,000
N 1,029,000
MATCH LINE
SEE SHEET C-2
NOTE: SECTION LINE ROADS SHOWN ARE APPROXIMATE LOCATIONS ONLY. SURVEY DID NOT INCLUDE LOCATING SECTION CORNERS.
SCALE: 1" = 200'
200 100 0 200 400
CONTOUR INTERVAL 2 FEET
LEGEND
100-YEAR FLOODWAY
100-YEAR FLOODPLAIN
STATIONS (FT) 1000
CENTERLINE
ELEVATION REFERENCE MARK RM10
FLOODPLAIN/FLOODWAY MAP
The WLB Group Inc.
WLB
Cooper Aerial Survey Co.
FLOOD CONTROL DISTRICT OF MARICOPA COUNTY
AERIAL MAPPING FOR
WITTMANN ADMS C-1
CIRCLE CITY
DATE FLOWN: 10-6-86
SHEET 2 OF 55

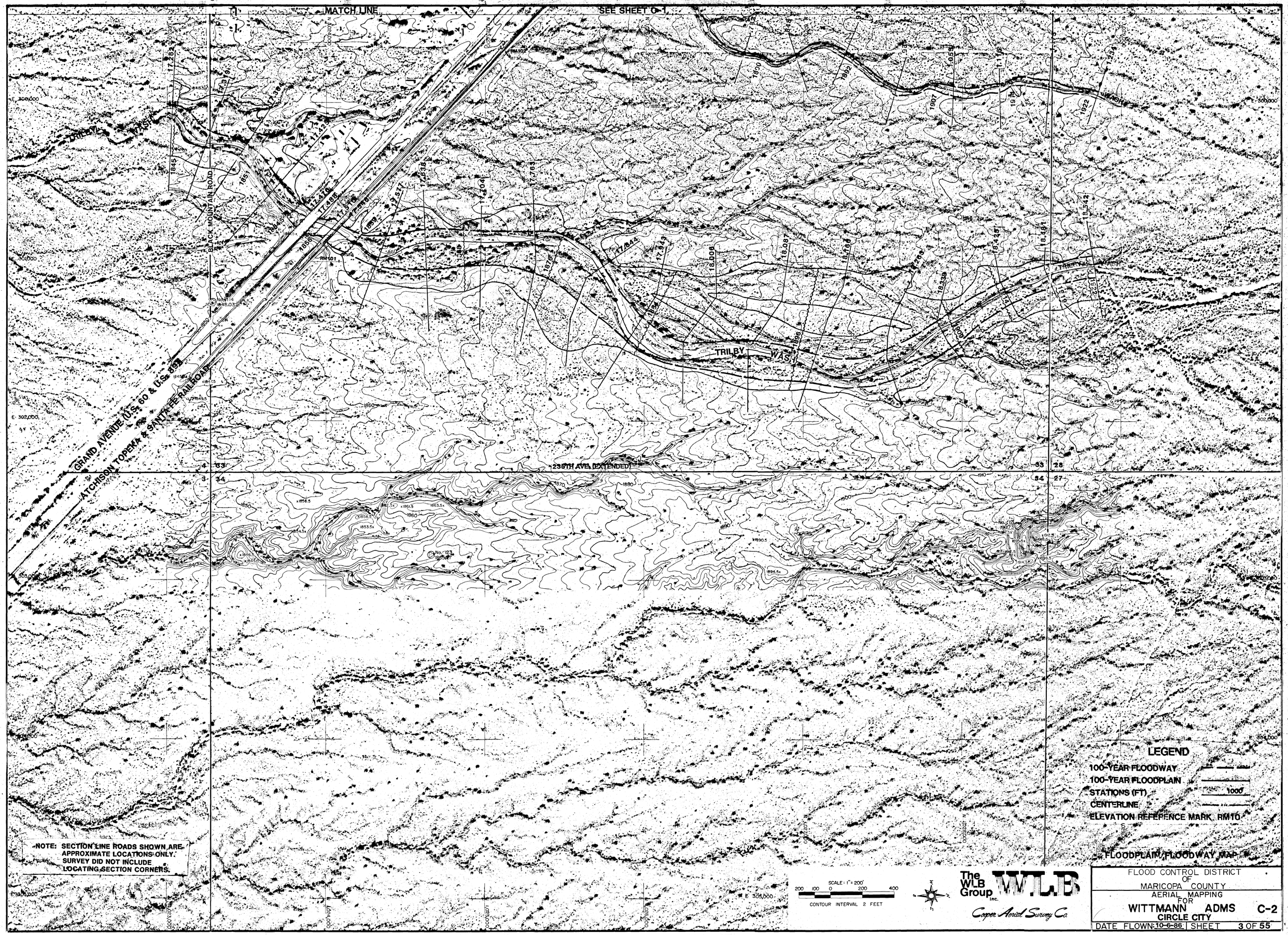
MATCH LINE
SEE SHEET C-1
BLACK MOUNTAIN ROAD
GRAND AVENUE (U.S. 60 & U.S. 89)
ATCHISON TOPEKA & SANTA FE RAILROAD
TRILBY WASH
235TH AVE. (EXTENDED)
LEGEND
100-YEAR FLOODWAY
100-YEAR FLOODPLAIN
STATIONS (FT)
1000
CENTERLINE
ELEVATION REFERENCE MARK RM10
NOTE: SECTION LINE ROADS SHOWN ARE APPROXIMATE LOCATIONS ONLY. SURVEY DID NOT INCLUDE LOCATING SECTION CORNERS.
SCALE: 1" = 200'
200 100 0 200 400
CONTOUR INTERVAL 2 FEET
The WLB Group Inc.
WLB
Cooper Aerial Survey Co.
FLOODPLAIN/FLOODWAY MAP
FLOOD CONTROL DISTRICT OF MARICOPA COUNTY
AERIAL MAPPING FOR
WITTMANN ADMS
CIRCLE CITY
C-2
DATE FLOWN: 10-6-86
SHEET 3 OF 55



SEGMENT 1



SEGMENT 2

LEGEND

100-YEAR PONDING LIMIT ———

ELEVATION REFERENCE MARK RM10

NOTE: SECTION LINE ROADS SHOWN ARE APPROXIMATE LOCATIONS ONLY. SURVEY DID NOT INCLUDE LOCATING SECTION CORNERS.

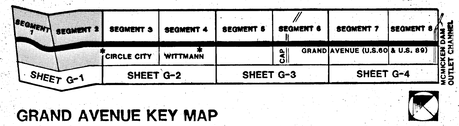

GRAND AVENUE KEY MAP

SCALE: 1" = 400'

400' 200' 0 400' 800'

CONTOUR INTERVAL 2 FEET

The WLB Group Inc. WLB

Cooper Aerial Survey Co.

FLOODPLAIN MAP

FLOOD CONTROL DISTRICT OF MARICOPA COUNTY

AERIAL MAPPING FOR WITTMANN ADMS

GRAND AVENUE

G-1

DATE FLOWN: 10-6-86 | SHEET 4 OF 55



SEGMENT 3



SEGMENT 4

NOTE: SECTION LINE ROADS SHOWN ARE APPROXIMATE LOCATIONS ONLY. SURVEY DID NOT INCLUDE LOCATING SECTION CORNERS.

LEGEND

100-YEAR PONDING LIMIT

ELEVATION REFERENCE MARK RM10

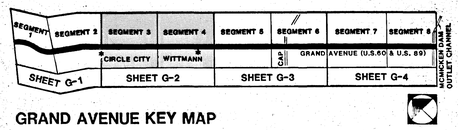

GRAND AVENUE KEY MAP

SCALE: 1"=400'

400' 200' 0' 400' 800'

CONTOUR INTERVAL 2 FEET

The WLB Group Inc. WLB

Cooper Aerial Survey Co.

FLOODPLAIN MAP

FLOOD CONTROL DISTRICT OF MARICOPA COUNTY

AERIAL MAPPING FOR

WITTMANN ADMS G-2

GRAND AVENUE

DATE FLOWN: 10-6-86 | SHEET 5 OF 55

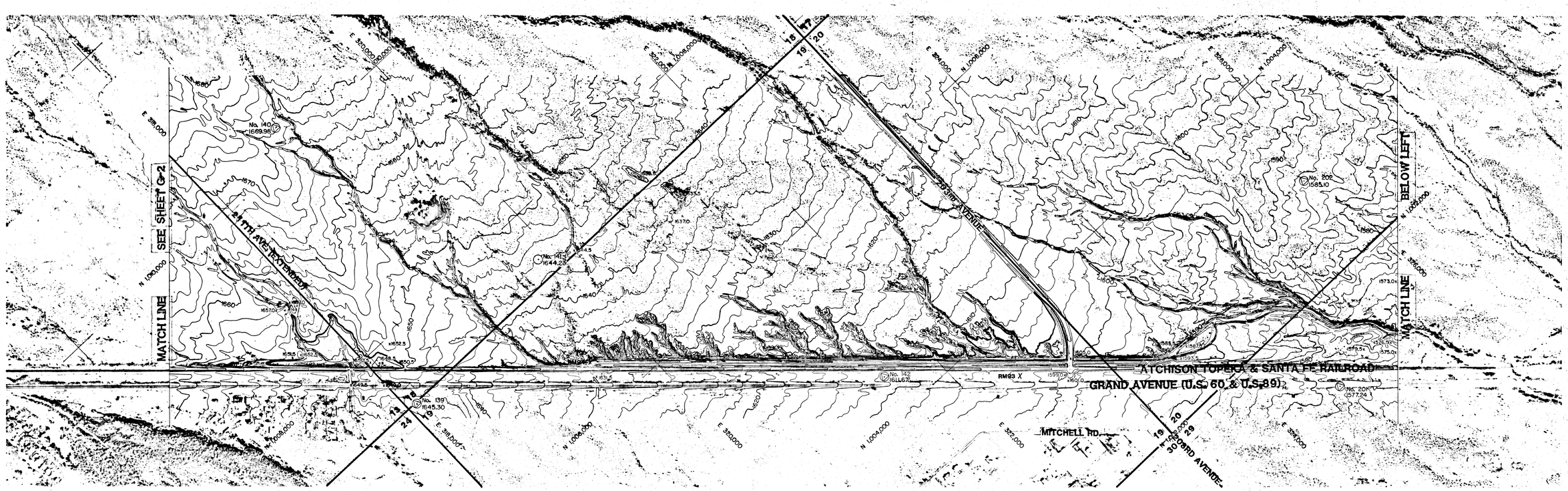

SEGMENT 5

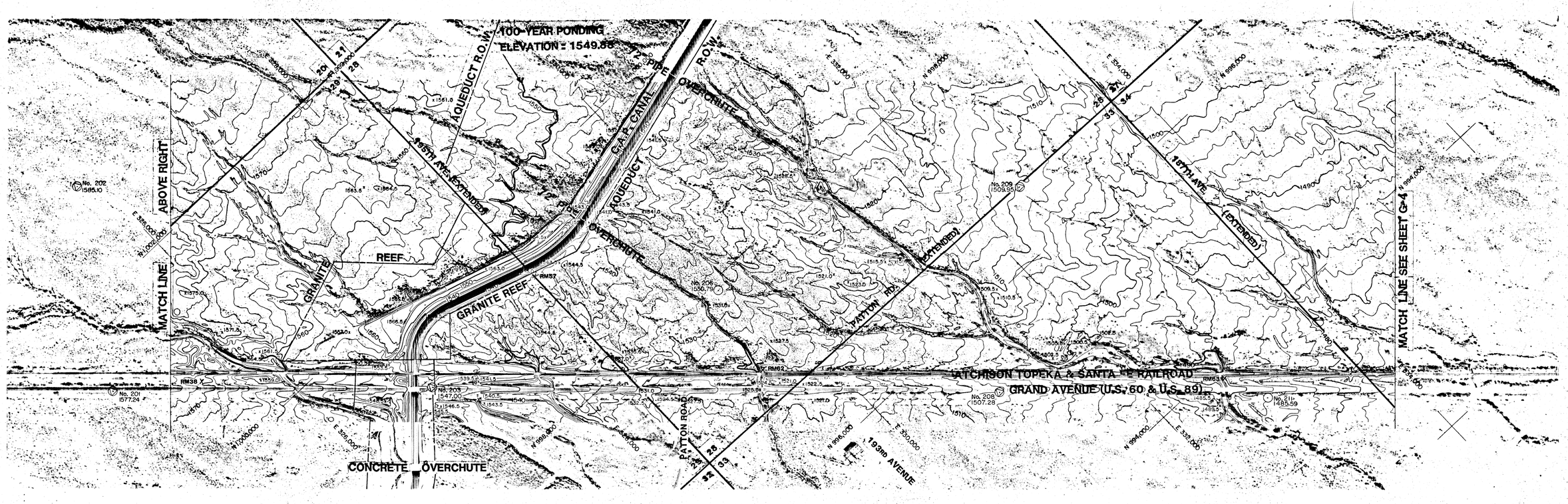

SEGMENT 6

NOTE: SECTION LINE ROADS SHOWN ARE APPROXIMATE LOCATIONS ONLY. SURVEY DID NOT INCLUDE LOCATING SECTION CORNERS.

LEGEND

100-YEAR PONDING LIMIT ———

ELEVATION REFERENCE MARK RM10

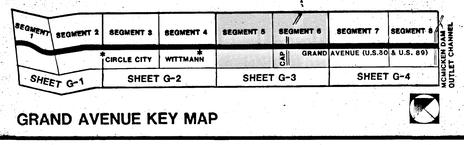

GRAND AVENUE KEY MAP

SCALE: 1" = 400'

400' 200' 0' 400' 800'

CONTOUR INTERVAL 2 FEET

The WLB Group Inc. WLB

Cooper Aerial Survey Co.

FLOODPLAIN MAP

FLOOD CONTROL DISTRICT OF MARICOPA COUNTY

AERIAL MAPPING FOR WITTMANN ADMS G-3

GRAND AVENUE

DATE FLOWN: 10-6-86 | SHEET 6 OF 55

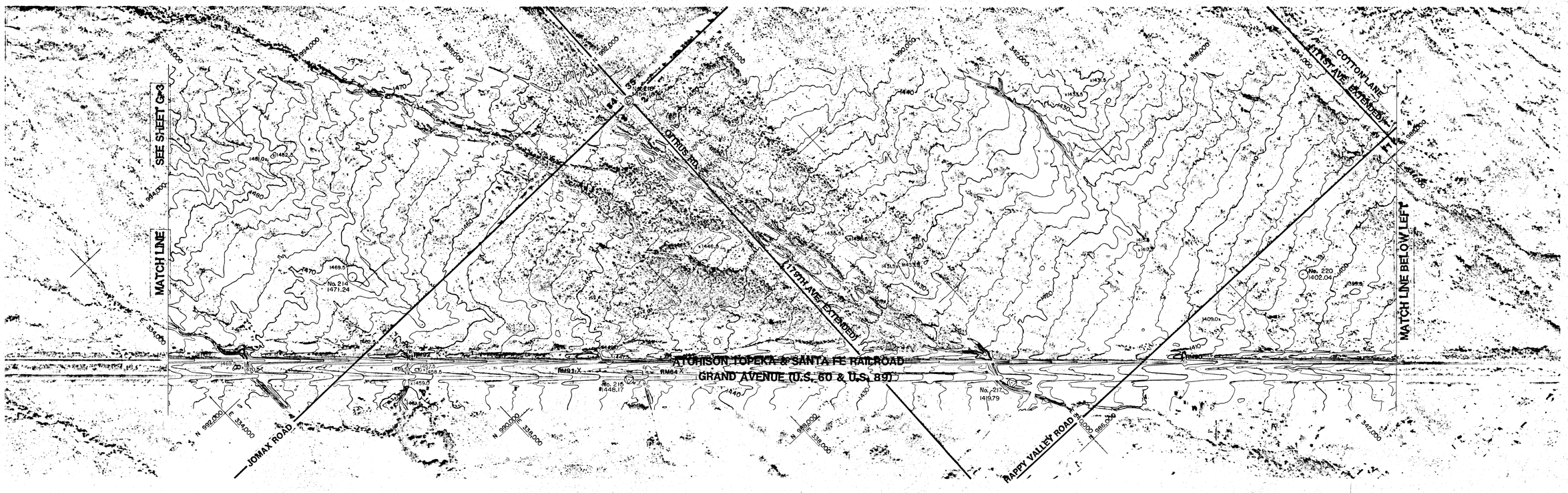

SEGMENT 7

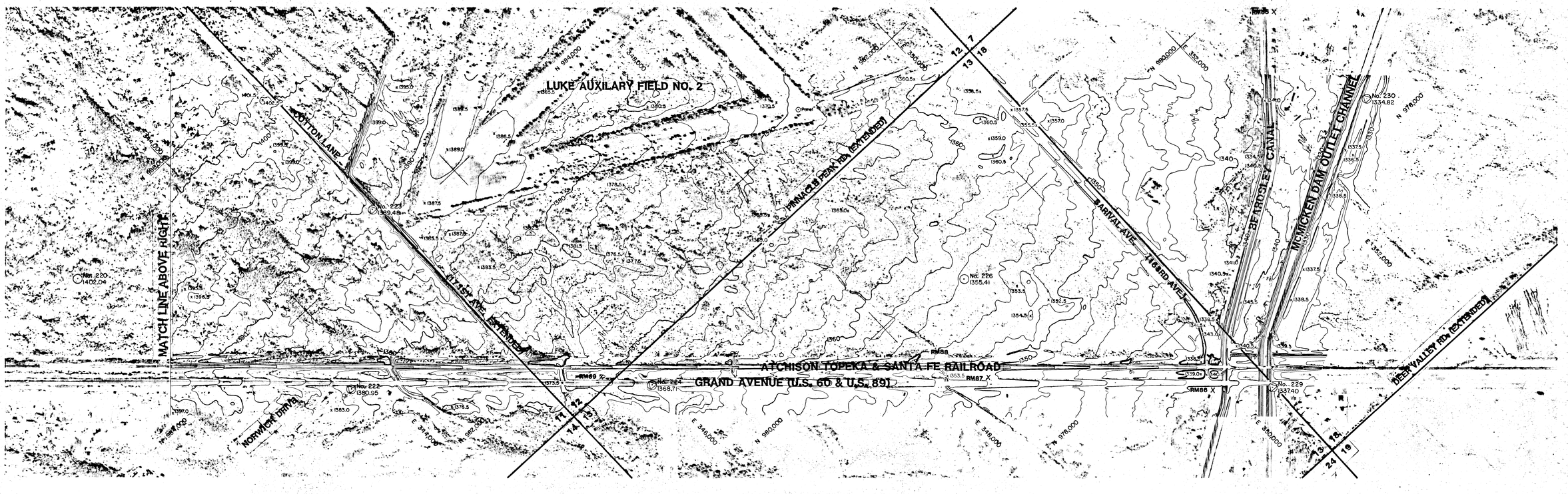

SEGMENT 8

LEGEND
100-YEAR PONDING LIMIT ———
ELEVATION REFERENCE MARK RM10

NOTE: SECTION LINE ROADS SHOWN ARE APPROXIMATE LOCATIONS ONLY. SURVEY DID NOT INCLUDE LOCATING SECTION CORNERS.

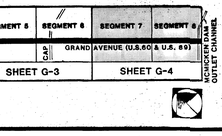

GRAND AVENUE KEY MAP

SCALE: 1" = 400'
400' 200' 0' 400' 800'
CONTOUR INTERVAL 2 FEET

The WLB Group Inc. WLB
Cooper Aerial Survey Co.

FLOODPLAIN MAP

FLOOD CONTROL DISTRICT OF MARICOPA COUNTY
AERIAL MAPPING FOR
WITTMANN ADMS G-4
GRAND AVENUE
DATE FLOWN: 10-6-86 | SHEET 7 OF 55

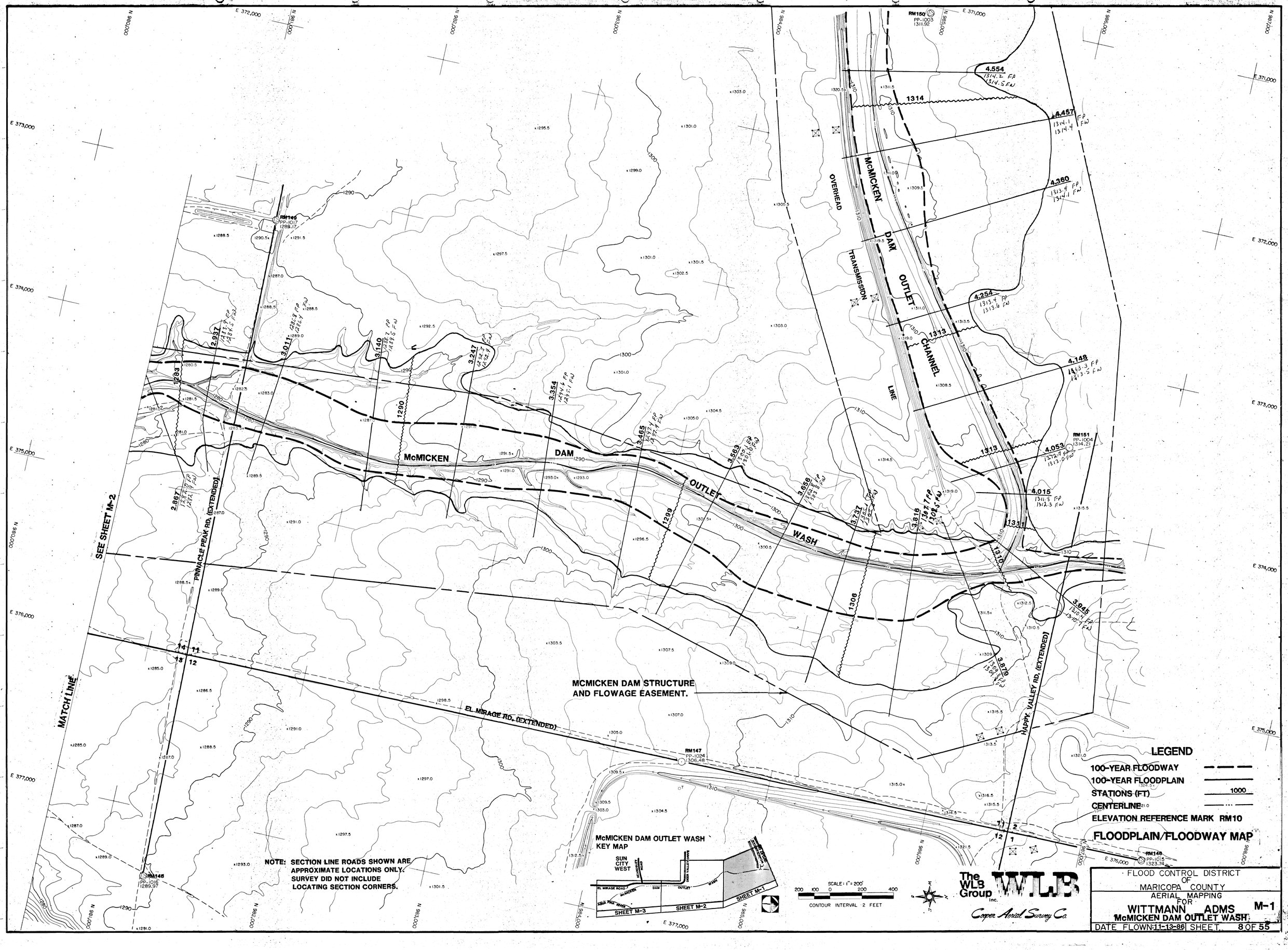

McMICKEN DAM OUTLET WASH
McMICKEN DAM OUTLET CHANNEL
OVERHEAD TRANSMISSION LINE
PINNACLE PEAK RD. (EXTENDED)
EL MIRAGE RD. (EXTENDED)
HAPPY VALLEY RD. (EXTENDED)
SEE SHEET M-2
MATCH LINE
MCMICKEN DAM STRUCTURE AND FLOWAGE EASEMENT.
RM149 PP-1017 1288.17
RM150 PP-1003 1311.92
RM151 PP-1004 1314.21
RM147 PP-1024 1306.48
RM146 PP-1016 1289.97
RM148 PP-1015 1323.74
4.554 1314.2 FP 1314.5 FW
4.457 1314.1 FP 1314.4 FW
4.360 1313.9 FP 1314.1 FW
4.254 1313.4 FP 1313.6 FW
4.148 1313.3 FP 1313.5 FW
4.053 1312.7 FP 1313.0 FW
4.015 1311.8 FP 1312.3 FW
3.945 1310.4 FP 1310.7 FW
3.879 1309.4 FP 1309.8 FW
3.816 1307.7 FP 1308.5 FW
3.737 1305.1 FP 1305.3 FW
3.656 1302.8 FP 1303.8 FW
3.563 1300.1 FP 1301.0 FW
3.465 1297.4 FP 1297.9 FW
3.354 1294.6 FP 1295.1 FW
3.247 1292.5 FP 1292.9 FW
3.140 1288.7 FP 1289.5 FW
3.011 1285.8 FP 1286.4 FW
2.937 1283.9 FP 1284.5 FW
2.867 1282.0 FP 1282.9 FW
1283
1290
1299
1306
1310
1311
1313
1314
LEGEND
100-YEAR FLOODWAY
100-YEAR FLOODPLAIN
STATIONS (FT) 1000
CENTERLINE
ELEVATION REFERENCE MARK RM10
FLOODPLAIN/FLOODWAY MAP
McMICKEN DAM OUTLET WASH KEY MAP
SUN CITY WEST
SHEET M-1
SHEET M-2
SHEET M-3
NOTE: SECTION LINE ROADS SHOWN ARE APPROXIMATE LOCATIONS ONLY. SURVEY DID NOT INCLUDE LOCATING SECTION CORNERS.
SCALE: 1" = 200'
200 100 0 200 400
CONTOUR INTERVAL 2 FEET
The WLB Group Inc.
WLB
Cooper Aerial Survey Co.
FLOOD CONTROL DISTRICT OF MARICOPA COUNTY
AERIAL MAPPING FOR
WITTMANN ADMS
McMICKEN DAM OUTLET WASH
M-1
DATE FLOWN: 11-13-86
SHEET 8 OF 55

SUN CITY WEST

SEE SHEET M-3

SEE SHEET M-1

MATCH LINE

MATCH LINE

EVENINGSIDE DRIVE

DOVE VALLEY DRIVE

MORNING DOVE DRIVE

DEER

123RD DRIVE

EL MIRAGE ROAD

McMICKEN DAM

OUTLET WASH

MCMICKEN DAM STRUCTURE AND FLOWAGE EASEMENT.

RM157
PP-1019A
1259.69

RM156
PP-1019
1258.61

RM155
PP-1027
1242.91

RM154
PP-1028
1256.92

RM153
PP-1018
1270.45

RM152
PP-1025
1280.29

RM158
PP-1026
1271.98

E 374,000

E 375,000

E 376,000

E 377,000

E 378,000

N 973,000

N 974,000

N 975,000

N 976,000

N 977,000

N 978,000

N 979,000

N 980,000

NOTE: SECTION LINE ROADS SHOWN ARE APPROXIMATE LOCATIONS ONLY. SURVEY DID NOT INCLUDE LOCATING SECTION CORNERS.

McMICKEN DAM OUTLET WASH
KEY MAP

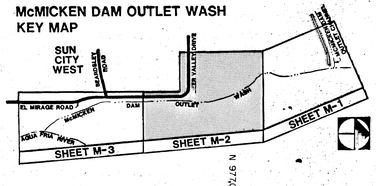

SCALE: 1" = 200'
200 100 0 200 400
CONTOUR INTERVAL 2 FEET

LEGEND

100-YEAR FLOODWAY

100-YEAR FLOODPLAIN

STATIONS (FT) 1000

CENTERLINE

ELEVATION REFERENCE MARK RM10

The WLB Group Inc. WLB
Cooper Aerial Survey Co.

FLOODPLAIN/FLOODWAY MAP

FLOOD CONTROL DISTRICT
OF
MARICOPA COUNTY
AERIAL MAPPING
FOR
WITTMANN ADMS M-2
MCMICKEN DAM OUTLET WASH

DATE FLOWN: 11-13-86 SHEET 9 OF 55

N 965,000 | N 966,000 | N 967,000 | N 968,000 | N 969,000 | N 970,000 | N 971,000 | N 972,000

E 374,000 | E 375,000 | E 376,000 | E 377,000 | E 378,000 | E 379,000

SUN CITY WEST

CONQUISTADOR DRIVE | EL MIRAGE ROAD | BEARDSLEY ROAD | CANDLELIGHT DRIVE | ROCK SPRING DRIVE | COUGAR DRIVE | 123RD DRIVE

RM160 PP-1023 1202.43 | RM160 PP-1030 1221.72 | RM161 PP-1021 1231.31 | RM162 PP-1020 1240.79 | PP-1022 1192.07

38 | 39 | 36 | 25 | 26 | 23 | 25 | 24

OUTLET WASH

DAM

MCMICKEN

AGUA FRIA RIVER

UNION HILLS DR. (EXTENDED)

MCMICKEN DAM STRUCTURE AND FLOWAGE EASEMENT.

FLOODWAY DELINEATION FOR AGUA FRIA RIVER TAKEN FROM CORPS OF ENGINEERS DELINEATION, 1984

NOTE: SECTION LINE ROADS SHOWN ARE APPROXIMATE LOCATIONS ONLY, SURVEY DID NOT INCLUDE LOCATING SECTION CORNERS.

McMICKEN DAM OUTLET WASH KEY MAP

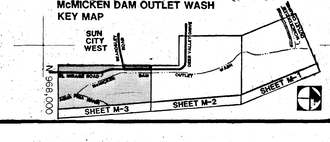

MATCH LINE-SEE SHEET M-2.

LEGEND

100-YEAR FLOODWAY

100-YEAR FLOODPLAIN

STATIONS (FT) x1190.5 1000

CENTERLINE 1191.0

ELEVATION REFERENCE MARK RM10

SCALE: 1" = 200'

200 100 0 200 400

CONTOUR INTERVAL 2 FEET

The WLB Group Inc. WLB

Cooper Aerial Survey Co.

FLOODPLAIN/FLOODWAY MAP

FLOOD CONTROL DISTRICT OF MARICOPA COUNTY

AERIAL MAPPING FOR

WITTMANN ADMS M-3

McMICKEN DAM OUTLET WASH

DATE FLOWN: 11-13-86 | SHEET 10 OF 55

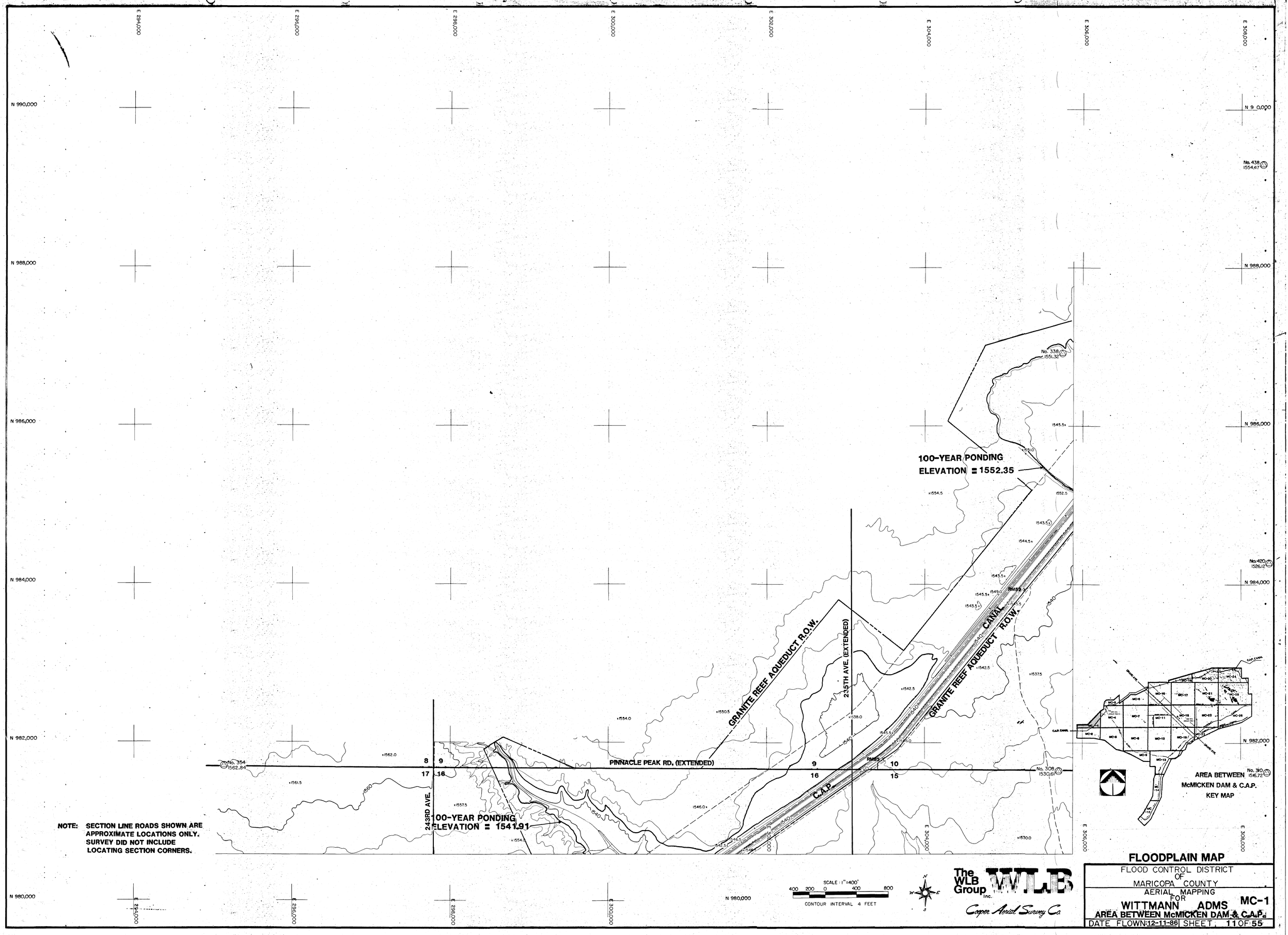

NOTE: SECTION LINE ROADS SHOWN ARE APPROXIMATE LOCATIONS ONLY. SURVEY DID NOT INCLUDE LOCATING SECTION CORNERS.

The WLB Group Inc.

Cooper Aerial Survey Co.

FLOODPLAIN MAP

FLOOD CONTROL DISTRICT OF MARICOPA COUNTY

AERIAL MAPPING FOR WITTMANN ADMS

MC-1

AREA BETWEEN McMICKEN DAM & C.A.P.

DATE FLOWN: 12-11-86 | SHEET 11 OF 55

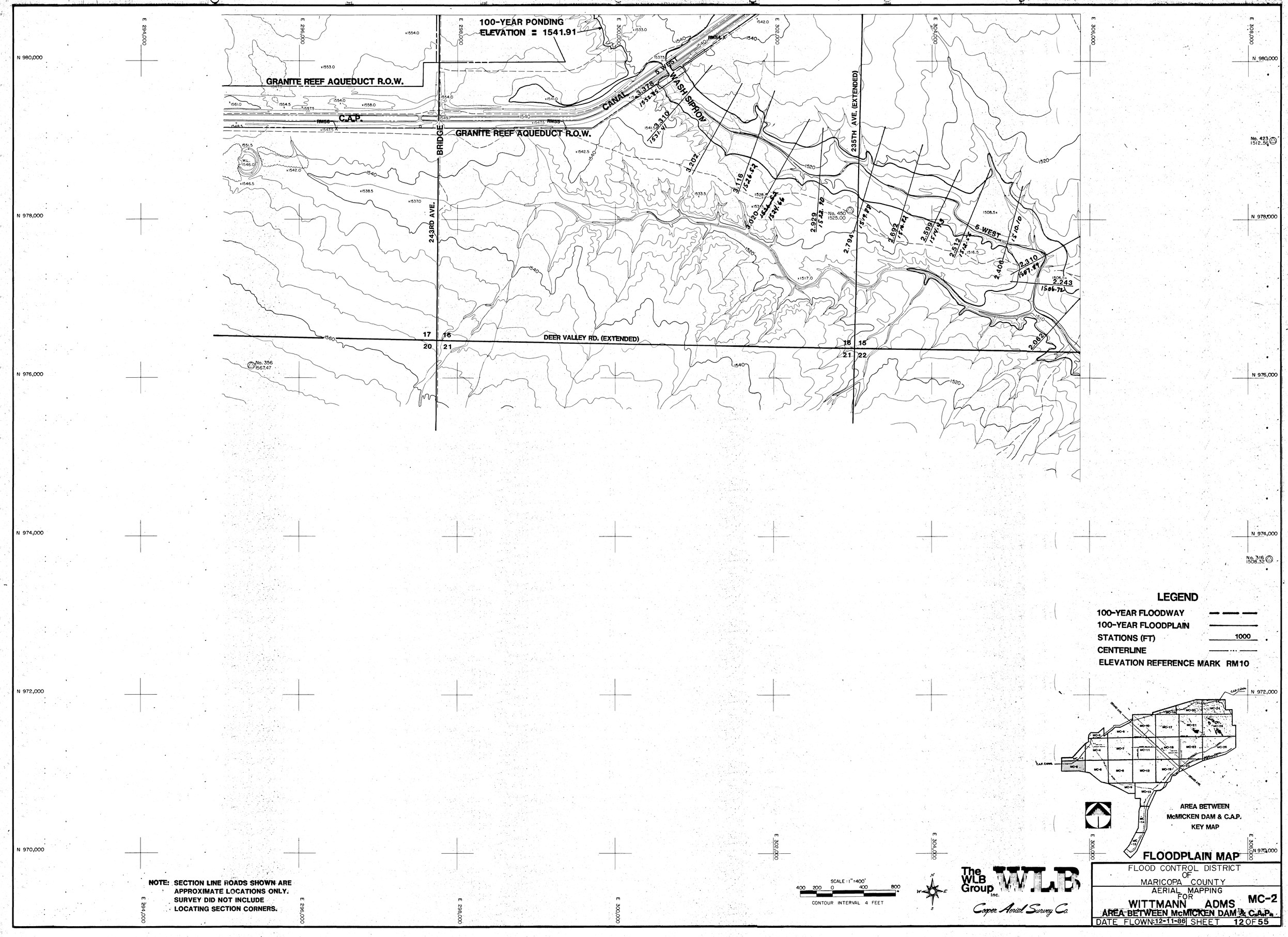

NOTE: SECTION LINE ROADS SHOWN ARE APPROXIMATE LOCATIONS ONLY. SURVEY DID NOT INCLUDE LOCATING SECTION CORNERS.

The WLB Group Inc.

Cooper Aerial Survey Co.

FLOODPLAIN MAP

FLOOD CONTROL DISTRICT OF MARICOPA COUNTY

AERIAL MAPPING FOR WITTMANN ADMS

AREA BETWEEN McMICKEN DAM & C.A.P.

MC-2

DATE FLOWN: 12-11-86 | SHEET 12 OF 55

E 304,000 E 306,000 E 308,000 E 310,000 E 312,000 E 314,000 E 316,000 E 318,000

N 1,000,000

N 998,000

N 996,000

N 994,000

N 992,000

No. 341
1597.24

LEGEND

100-YEAR FLOODWAY

100-YEAR FLOODPLAIN

STATIONS (FT) 1000

CENTERLINE

ELEVATION REFERENCE MARK RM10

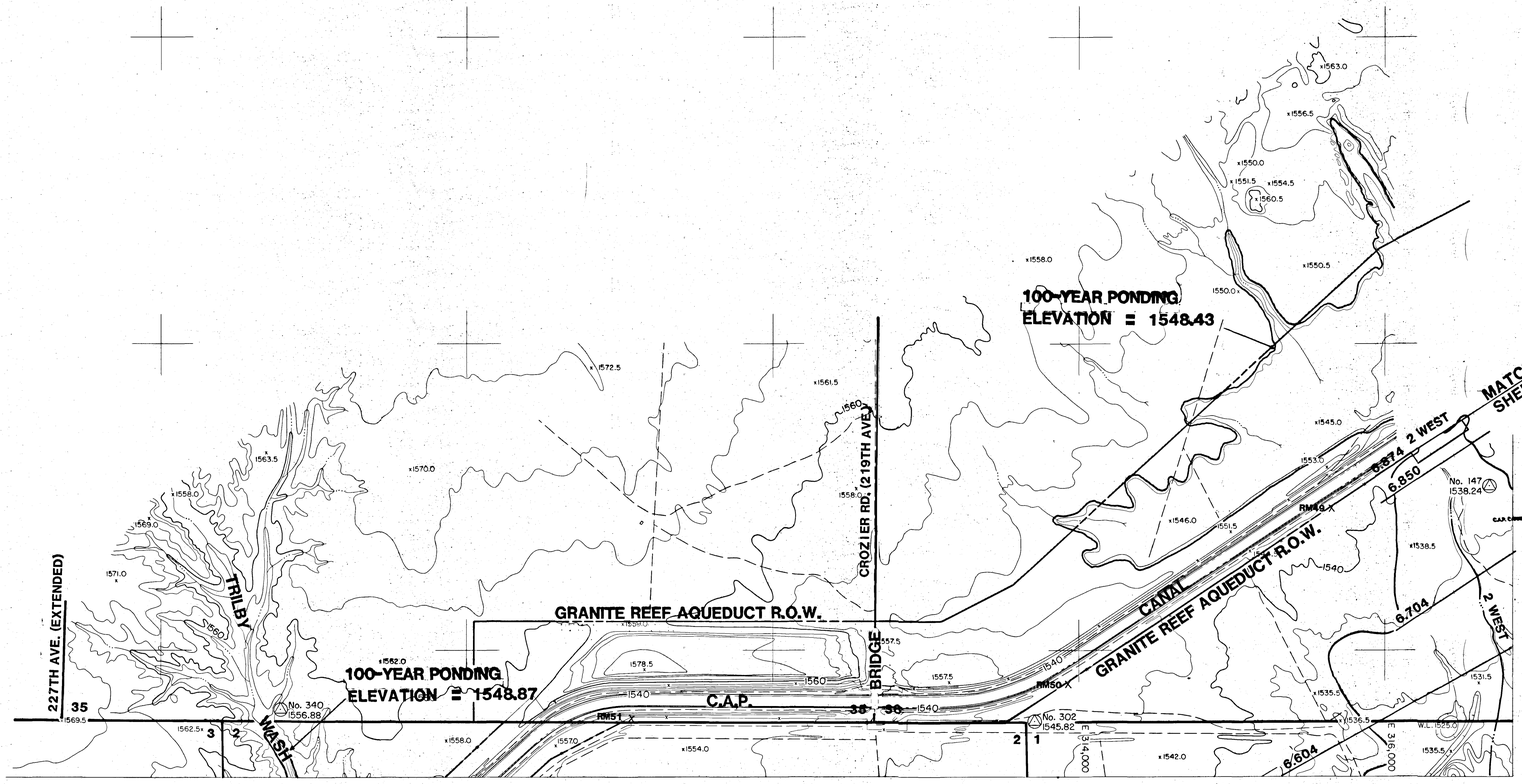

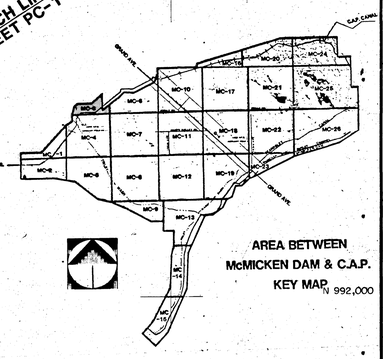

NOTE: SECTION LINE ROADS SHOWN ARE APPROXIMATE LOCATIONS ONLY. SURVEY DID NOT INCLUDE LOCATING SECTION CORNERS

SCALE : 1" = 400'
400 200 0 400 800
CONTOUR INTERVAL 4 FEET

The WLB Group Inc. WLB
Cooper Aerial Survey Co.

FLOODPLAIN MAP

FLOOD CONTROL DISTRICT OF MARICOPA COUNTY
AERIAL MAPPING FOR WITTMANN ADMS MC-3
AREA BETWEEN McMICKEN DAM & C.A.P.
DATE FLOWN: 12-11-86 SHEET 13 OF 55

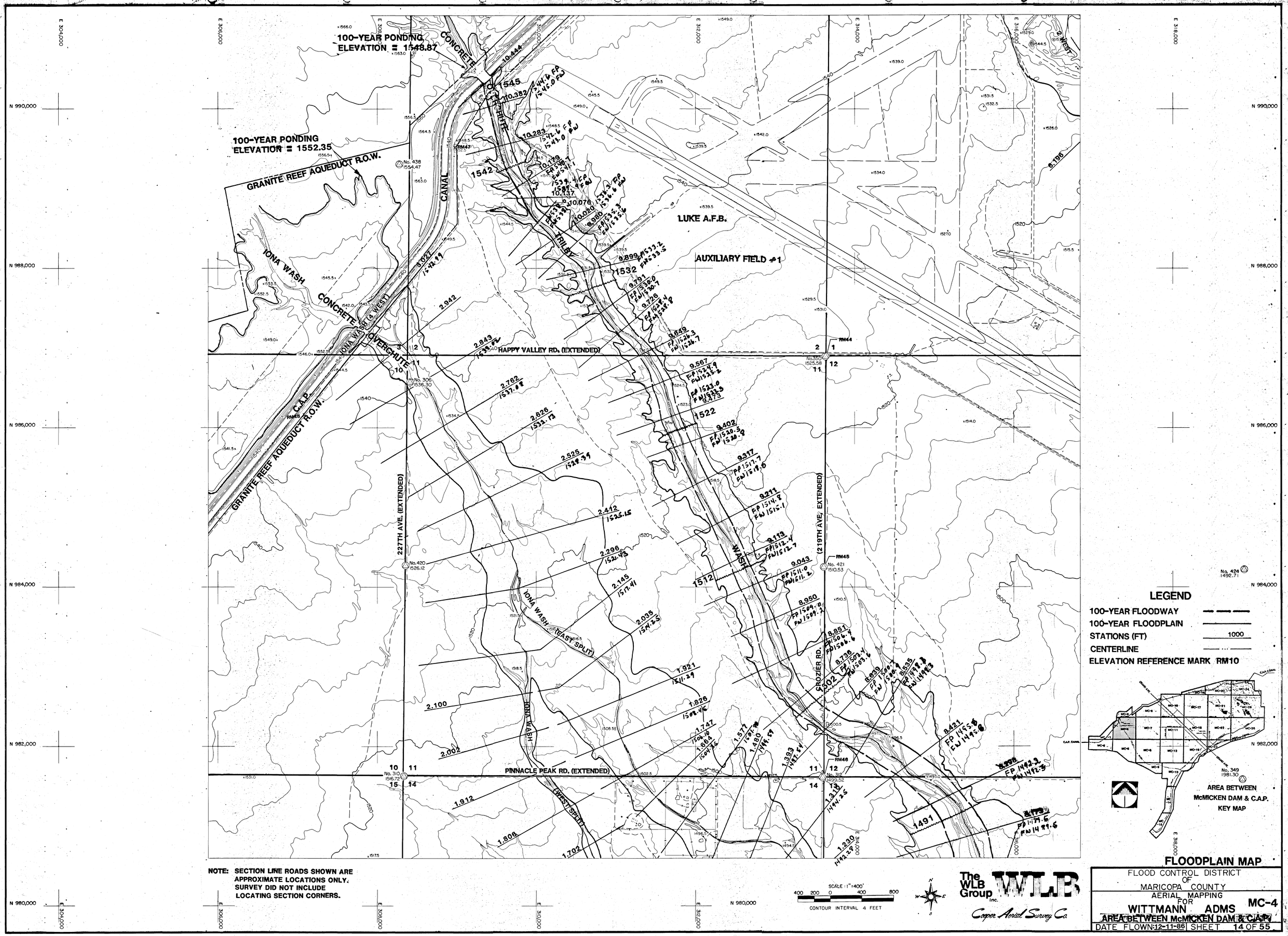
100-YEAR PONDING ELEVATION = 1548.87
100-YEAR PONDING ELEVATION = 1552.35
GRANITE REEF AQUEDUCT R.O.W.
IONA WASH CONCRETE OVERCHUTE
CANAL
LUKE A.F.B.
AUXILIARY FIELD #1
HAPPY VALLEY RD. (EXTENDED)
227TH AVE. (EXTENDED)
(219TH AVE. EXTENDED)
PINNACLE PEAK RD. (EXTENDED)
IONA WASH (EAST SPLIT)
IONA WASH (WEST SPLIT)
GROZIER RD.
C.A.P.
LEGEND
100-YEAR FLOODWAY
100-YEAR FLOODPLAIN
STATIONS (FT)
1000
CENTERLINE
ELEVATION REFERENCE MARK RM10
AREA BETWEEN McMICKEN DAM & C.A.P. KEY MAP
NOTE: SECTION LINE ROADS SHOWN ARE APPROXIMATE LOCATIONS ONLY. SURVEY DID NOT INCLUDE LOCATING SECTION CORNERS.
SCALE 1"=400'
CONTOUR INTERVAL 4 FEET
The WLB Group Inc.
WLB
Cooper Aerial Survey Co.
FLOODPLAIN MAP
FLOOD CONTROL DISTRICT OF MARICOPA COUNTY
AERIAL MAPPING FOR WITTMANN ADMS
MC-4
AREA BETWEEN McMICKEN DAM & C.A.P.
DATE FLOWN: 12-11-86
SHEET 14 OF 55

N 980,000
N 978,000
N 976,000
N 974,000
N 972,000
N 970,000
E 304,000
E 306,000
E 308,000
E 310,000
E 312,000
E 314,000
E 316,000
E 318,000

227TH AVE. (EXTENDED)
DEER VALLEY RD. (EXTENDED)
5 WEST
219TH AVE. (EXTENDED)
CROZIER RD.
BEARDSLEY RD. (EXTENDED)
IONA WASH (EAST SPLIT)
IONA WASH (WEST SPLIT)
TRILBY WASH
IONA EAST
IONA WEST
CAPS WEST
OVERHEAD TRANSMISSION LINE

No. 423 1512.56 RM42
No. 422 1483.87 RM39
No. 400 1473.25 RM40
No. 316 1508.32 RM43
No. 428 1468.50 RM41
No. 317 1483.00
No. 425 1468.89
No. 322 1459.22
No. 426 1444.81
No. 321 1438.25

1.702 1502.05
1.592 1499.09
1.476 1495.37
1.393 1493.17
1.285 1490.75
1.207 1487.68
1.133 1485.32
1.046 1484.81
2.062
1.907
1.757
1.621
1.492
1.337
1.199
1.125
1.057
.971
.888
.737
.598
.434
.214
.114
.000
1.393 1497.54
1.310 1494.25
1.230 1492.28
1.147 1490.58
1.056 1488.14
.956 1484.26
.850 1481.72
.752 1479.77
.638 1476.89
.516 1472.85
.421 1470.42
.207 1463.08
.114 1460.61
.000 1457.43
1.747
1483
1474
1466
1459
7.909
7.704
7.820
7.410
7.282
7.134
7.020
6.806
6.649
FP 1486.9 FW 1481.4
FP 1484.4 FW 1484.9
FP 1482.1 FW 1482.4
FP 1479.3 FW 1479.5
FP 1475.2 FW 1475.7
FP 1472.8 FW 1472.1
FP 1468.7 FW 1469.6
FP 1464.6 FW 1464.9
FP 1461.0 FW 1462.0
FP 1457.8 FW 1458.7
TRILBY

NOTE: SECTION LINE ROADS SHOWN ARE APPROXIMATE LOCATIONS ONLY. SURVEY DID NOT INCLUDE LOCATING SECTION CORNERS.

SCALE: 1"=400'
400 200 0 400 800
CONTOUR INTERVAL 4 FEET

LEGEND

100-YEAR FLOODWAY
100-YEAR FLOODPLAIN
STATIONS (FT) 1000
CENTERLINE
ELEVATION REFERENCE MARK RM10

AREA BETWEEN McMICKEN DAM & C.A.P. KEY MAP

The WLB Group Inc. WLB
Cooper Aerial Survey Co.

FLOODPLAIN MAP

FLOOD CONTROL DISTRICT OF MARICOPA COUNTY
AERIAL MAPPING FOR WITTMANN ADMS MC-5
AREA BETWEEN McMICKEN DAM & C.A.P.
DATE FLOWN: 12-11-86 SHEET 15 OF 55

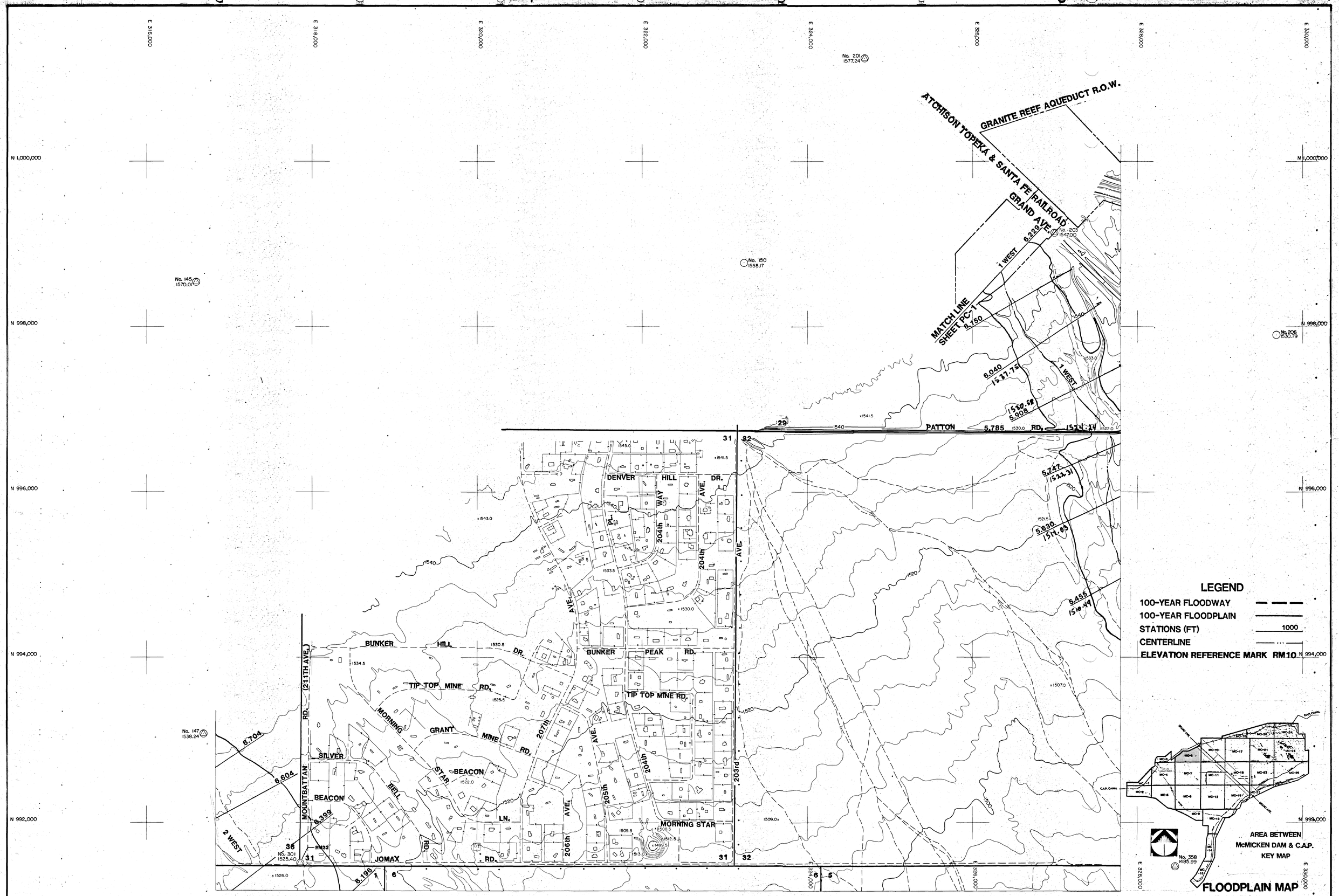

NOTE: SECTION LINE ROADS SHOWN ARE APPROXIMATE LOCATIONS ONLY. SURVEY DID NOT INCLUDE LOCATING SECTION CORNERS.

The WLB Group Inc. WLB

Cooper Aerial Survey Co.

FLOOD CONTROL DISTRICT OF MARICOPA COUNTY

AERIAL MAPPING FOR WITTMANN ADMS MC-6

AREA BETWEEN McMICKEN DAM & C.A.P.

DATE FLOWN: 12-11-86 SHEET 16 OF 55

NOTE: SECTION LINE ROADS SHOWN ARE APPROXIMATE LOCATIONS ONLY. SURVEY DID NOT INCLUDE LOCATING SECTION CORNERS.

SCALE : 1"=400'
400 200 0 400 800
CONTOUR INTERVAL 4 FEET

LEGEND

- 100-YEAR FLOODWAY
- 100-YEAR FLOODPLAIN
- STATIONS (FT) 1000
- CENTERLINE
- ELEVATION REFERENCE MARK RM10

AREA BETWEEN
McMICKEN DAM & C.A.P.
KEY MAP

The WLB Group Inc.
Cooper Aerial Survey Co.

FLOODPLAIN MAP

FLOOD CONTROL DISTRICT
OF
MARICOPA COUNTY
AERIAL MAPPING
FOR
WITTMANN ADMS
AREA BETWEEN Mc MICKEN DAM & C.A.P.
MC-7
DATE FLOWN: 12-11-86 SHEET 17 OF 55

N 980,000 | N 978,000 | N 976,000 | N 974,000 | N 972,000 | N 970,000

E 316,000 | E 318,000 | E 320,000 | E 322,000 | E 324,000 | E 326,000 | E 328,000 | E 330,000

RM29
No. 425
1468.89
RM28
No. 322
1459.22
No. 430
1450.67
No. 323
1439.33
No. 344
1415.68
No. 426
1444.81
No. 431
1427.94
No. 321
1436.25
No. 324
1410.06
No. 334
1393.64

DEER VALLEY RD. (EXTENDED)
DEER VALLEY RD.
211TH AVE. (EXTENDED)
203RD AVE. (EXTENDED)
(BOUNDARY)
OVERHEAD TRANSMISSION LINE
TRILBY WASH
NORTHWEST LANDFILL
BEARDSLEY RD. (EXTENDED)
CAA CANAL
GRAND AVE.

7.410 1467.8 FP 1468.7 FJ
7.262 1463.9 FP 1464.6 FJ
7.134 1460.1 FP 1461.0 FJ
7.020 1457.1 FP 1457.9 FJ
6.906 1452.8 FP 1453.8 FJ
6.787 1449.6 FP 1451.0 FJ
6.645 1447.2 FP 1448.2 FJ
6.520 1444.5 FP 1445.5 FJ
6.395 1441.1 FP 1442.7 FJ
6.293 1439.2 FP 1440.2 FJ
6.200 1437.1 FJ
6.082 1433.0 FP 1433.9 FJ
5.981 1428.3 FP 1429.3 FJ
5.840 1424.8 FP 1425.9 FJ
5.777 1422.6 FP 1423.8 FJ
5.717 1420.0 FP 1421.6 FJ
5.645 1417.5 FP 1420.1 FJ
5.579 1416.3 FP 1417.0 FJ
5.544 1415.1 FP 1417.5 FJ
5.490 1414.3 FP 1416.0 FJ
4.212 1403.3 FP 1404.3 FJ
4.098 1402.5 FP 1403.8 FJ
4.014 1401.5 FP 1403.1 FJ
3.971 1401.5 FP 1402.7 FJ
3.946 1401.5 FP 1402.5 FJ
4.819 1395.7 FP 1397.3 FJ
4.679 1392.8 FP 1394.3 FJ

1466 1459 1449 1438 1424 1407 1396

LEGEND

- 100-YEAR FLOODWAY
- 100-YEAR FLOODPLAIN
- 1000 STATIONS (FT)
- CENTERLINE
- RM10 ELEVATION REFERENCE MARK

AREA BETWEEN McMICKEN DAM & C.A.P. KEY MAP

NOTE: SECTION LINE ROADS SHOWN ARE APPROXIMATE LOCATIONS ONLY. SURVEY DID NOT INCLUDE LOCATING SECTION CORNERS.

SCALE : 1"=400'
400 200 0 400 800
CONTOUR INTERVAL 4 FEET

The WLB Group Inc. WLB
Cooper Aerial Survey Co.

FLOODPLAIN/FLOODWAY MAP
FLOOD CONTROL DISTRICT OF MARICOPA COUNTY
AERIAL MAPPING FOR WITTMANN ADMS MC-8
AREA BETWEEN McMICKEN DAM & C.A.P.
DATE FLOWN: 12-11-86 | SHEET 18 OF 55

N 970,000 | N 968,000 | N 966,000 | N 964,000 | N 962,000 | N 960,000

E 316,000 | E 320,000 | E 324,000 | E 326,000 | E 328,000 | E 330,000

211TH AVE. (EXTENDED) | 203RD AVE. (EXTENDED) | 199th AVE. | 195TH AVE. (EXTENDED)

NORTHWEST LANDFILL (BOUNDARY)

TRIBY WASH

YORKSHIRE DR.

UNION HILLS DR. (EXTENDED)

No. 427 1459.45

No. 432 1417.88

No. 433 1379.96

No. 325 1439.49

No. 326 1381.32

RM27

25 | 30 | 29 | 28 | 32 | 33

LEGEND

- 100-YEAR FLOODWAY
- 100-YEAR FLOODPLAIN
- 1000 STATIONS (FT)
- CENTERLINE
- RM10 ELEVATION REFERENCE MARK

NOTE: SECTION LINE ROADS SHOWN ARE APPROXIMATE LOCATIONS ONLY. SURVEY DID NOT INCLUDE LOCATING SECTION CORNERS.

SCALE : 1"=400'

400 200 0 400 800

CONTOUR INTERVAL 4 FEET

AREA BETWEEN McMICKEN DAM & C.A.P. KEY MAP

No. 360 1391.17

The WLB Group Inc. WLB

Cooper Aerial Survey Co.

FLOODPLAIN/FLOODWAY MAP

FLOOD CONTROL DISTRICT OF MARICOPA COUNTY

AERIAL MAPPING FOR WITTMANN ADMS MC-9

AREA BETWEEN McMICKEN DAM & C.A.P.

DATE FLOWN 12-11-86 | SHEET 19 OF 55

100-YEAR PONDING ELEVATION = 1549.88

GRANITE REEF AQUEDUCT R.O.W.

72" PIPE

C.A.P. CANAL

GRANITE REEF AQUEDUCT R.O.W.

72" PIPE

72" PIPE

1 EAST

2 EAST

3 EAST

4 EAST

RM57

RM58

RM59

RM60

RM61

RM62

RM63

PATTON ROAD

PATTON RD. (EXTENDED)

ATCHISON-TOPEKA & SANTA FE RAILROAD

GRAND AVENUE (U.S. 80 & U.S. 89)

195th AVENUE

193rd AVENUE

191st AVENUE

187TH AVE. (EXTENDED)

1 WEST

JOMAX ROAD

No. 206 1530.79

No. 208 1507.28

No. 209 1509.95

No. 211 1485.59

No. 214 1471.24

No. 216 1454.18

No. 358 1485.99

LEGEND

100-YEAR FLOODWAY

100-YEAR FLOODPLAIN

STATIONS (FT) 1000

CENTERLINE

ELEVATION REFERENCE MARK RM10

AREA BETWEEN McMICKEN DAM & C.A.P. KEY MAP

NOTE: SECTION LINE ROADS SHOWN ARE APPROXIMATE LOCATIONS ONLY. SURVEY DID NOT INCLUDE LOCATING SECTION CORNERS.

SCALE 1"=400'

400 200 0 400 800

CONTOUR INTERVAL 4 FEET

The WLB Group Inc. WLB

Cooper Aerial Survey Co.

FLOODPLAIN MAP

FLOOD CONTROL DISTRICT OF MARICOPA COUNTY

AERIAL MAPPING FOR WITTMANN ADMS MC-10

AREA BETWEEN McMICKEN DAM & C.A.P.

DATE FLOWN: 12-11-86 SHEET 20 OF 55

E 326,000 E 328,000 E 330,000 E 332,000 E 334,000 E 336,000 E 338,000 E 340,000

N 990,000 N 988,000 N 986,000 N 984,000 N 982,000 N 980,000

ATCHISON TOPEKA & SANTA FE RAILROAD

GRAND AVE.

HAPPY VALLEY RD.

PINNACLE PEAK RD.

ENOCH DR.

NORWICH DR.

195th AVE.

187th AVE.

183rd AVE.

181st AVE.

1 WEST

2 WEST

3 WEST

4 EAST

5 4 3

8 9 10

17 16 15

No. 471 1432.58

No. 470 1407.66

No. 215 1448.17

No. 217 1419.79

4.431 1470.21

4.270 1464.90

4.115 1460.92

3.985 1457.89

3.795 1451.91

3.698 1448.63

3.494 1442.62

3.327 1438.09

3.216 1435.48

3.096 1432.67

3.678 1444.55

3.447 1437.15

3.169 1427.99

2.955 1421.74

2.776 1422.91

2.584 1416.31

2.427 1419.19

2.254 1402.95

2.023 1398.01

1.845 1393.11

.902 1468.02

.704 1459.39

.529 1451.92

.370 1445.51

.250 1443.05

.115 1439.79

.048 1437.87

3.000 1434.48

.218 1452.97

.114 1449.29

.000 1443.79

3.064

LEGEND

100-YEAR FLOODWAY

100-YEAR FLOODPLAIN

STATIONS (FT) 1000

CENTERLINE

ELEVATION REFERENCE MARK RM10

AREA BETWEEN McMICKEN DAM & C.A.P. KEY MAP

MC-1 MC-2 MC-3 MC-4 MC-5 MC-6 MC-7 MC-8 MC-9 MC-10 MC-11 MC-12 MC-13 MC-14 MC-15 MC-16 MC-17 MC-18 MC-19 MC-20 MC-21 MC-22 MC-23 MC-24 MC-25 MC-26

CAP CANAL · SKUNK CRK. · PIMA RD. · 91st AVE. · 99th AVE. · OAK CREEK

NOTE: SECTION LINE ROADS SHOWN ARE APPROXIMATE LOCATIONS ONLY. SURVEY DID NOT INCLUDE LOCATING SECTION CORNERS.

SCALE : 1"=400'

400 200 0 400 800

CONTOUR INTERVAL 4 FEET

The WLB Group Inc. WLB

Cooper Aerial Survey Co.

FLOODPLAIN MAP

FLOOD CONTROL DISTRICT OF MARICOPA COUNTY

AERIAL MAPPING FOR

WITTMANN ADMS MC-11

AREA BETWEEN McMICKEN DAM & C.A.P.

DATE FLOWN: 12-11-86 SHEET 21 OF 55

E 326,000 E 328,000 E 330,000 E 332,000 E 334,000 E 336,000 E 338,000 E 340,000

N 980,000 N 978,000 N 976,000 N 974,000 N 972,000 N 970,000

OR

3.769

1418.17/2828.2

2.580
1410.06

2 WEST

2.436
1407.48

2.367
1401.53

2.242
1397.23

1.993
1392.24

1.984
1394.97

1.851
1388.82

1.731
1386.54

1.634
1385.14

1.517
1382.39

1.371
1378.06

1.140
1376.95

.905
1365.19

.729
1358.63

.551
1353.00

1.845

1 WEST

1.671

2.125
1394.98

ZONE A

ZONE A

W.L. 1400.5

CHANNEL CARRIES
FLOWS ALONG DEER VALLEY ROAD
EAST TO CULVERT CROSSING

187TH AVE. (EXTENDED)

193RD AVE. (EXTENDED)

(BOUNDARY)

NORTHWEST LANDFILL

DEER VALLEY RD.

OVERHEAD TRANSMISSION LINE

BEARDSLEY RD. (EXTENDED)

MCMICKEN DAM STRUCTURE
AND FLOWAGE EASEMENT.

No. 344
1415.68

No. 342
1369.39

No. 437
1381.35

No. 334
1393.64

No. 333
1373.79

No. 436
1357.19

No. 332
1350.80

17 16 15
20 21 22
29 28 27

NOTE: SECTION LINE ROADS SHOWN ARE APPROXIMATE LOCATIONS ONLY. SURVEY DID NOT INCLUDE LOCATING SECTION CORNERS.

SCALE 1"=400'
400 200 0 400 800
CONTOUR INTERVAL 4 FEET

The WLB Group Inc.
WLB
Cooper Aerial Survey Co.

LEGEND

100-YEAR FLOODWAY
100-YEAR FLOODPLAIN
STATIONS (FT) 1000
CENTERLINE
ELEVATION REFERENCE MARK RM10

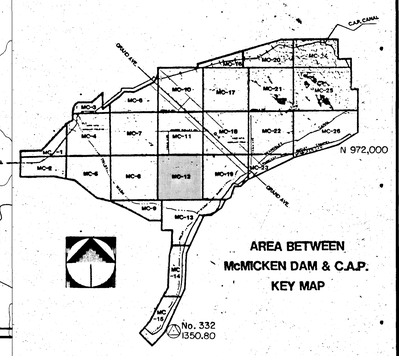

AREA BETWEEN
McMICKEN DAM & C.A.P.
KEY MAP

FLOODPLAIN MAP

FLOOD CONTROL DISTRICT
OF
MARICOPA COUNTY
AERIAL MAPPING
FOR
WITTMANN ADMS MC-12
AREA BETWEEN McMICKEN DAM & C.A.P.
DATE FLOWN: 12-11-86 SHEET 22 OF 55.

NORTHWEST LANDFILL (BOUNDARY)

NOTE: 100-YEAR PONDING ELEVATION BEHIND McMICKEN DAM = 1349.92

TRILBY WASH

WASH

BASIN

McMICKEN DAM

CANAL

CITRUS RD (179TH AVE. EXTENDED)

BEARDSLEY

UNION HILLS DR. (EXTENDED)

TRILBY

McMICKEN

191st AVE

187TH AVE. (EXTENDED)

GROVERS AVE.

SUN VALLEY PKWY

STANDARD PROJECT FLOOD ELEVATION = 1355.00

MCMICKEN DAM STRUCTURE AND FLOWAGE EASEMENT

No. 433 1379.96

No. 326 1381.32

No. 434 1367.17

No. 329 1351.40

No. 435 1335.47

No. 330 1330.51

No. 360 1391.17

No. 361 1322.56

RM10 1361.16

RM11 1360.78

RM12 1361.13

RM13 1361.14

RM14 1361.02

RM15 1360.88

RM16 1360.98

RM17 1360.93

RM18 1361.06

RM19 1360.83

RM20 1361.46

1360.91

1360.96

1361.14

1361.22

1361.55

1361.31

1361.20

1361.19

1361.23

1360.77

1361.57

1360.09

1360.30

1360.00

1360.99

1360.83

NOTE: SECTION LINE ROADS SHOWN ARE APPROXIMATE LOCATIONS ONLY. SURVEY DID NOT INCLUDE LOCATING SECTION CORNERS.

NOTE: SPOT ELEVATIONS ON TOP OF McMICKEN DAM WERE TAKEN FROM McMICKEN MONUMENT DATA BY ADAM, HAMLYN, ANDERSON CONSULTING ENGINEERS DATED 4-23-83.

LEGEND

100-YEAR FLOODWAY

100-YEAR FLOODPLAIN

STATIONS (FT) 1000

CENTERLINE

ELEVATION REFERENCE MARK RM10

AREA BETWEEN McMICKEN DAM & C.A.P. KEY MAP

SCALE 1"=400'

400 200 0 400 800

CONTOUR INTERVAL 4 FEET

The WLB Group Inc. WLB

Cooper Aerial Survey Co

FLOODPLAIN MAP

FLOOD CONTROL DISTRICT OF MARICOPA COUNTY

AERIAL MAPPING FOR WITTMANN ADMS MC-13

AREA BETWEEN McMICKEN DAM & C.A.P.

DATE FLOWN: 12-11-86 SHEET 23 OF 55

N 946,000 | N 948,000 | N 950,000 | N 952,000 | N 954,000 | N 956,000 | N 958,000 | N 960,000

E 328,000 | E 330,000 | E 332,000 | E 334,000 | E 336,000 | E 338,000

No. 461
1396.01

No. 360
1391.17

No. 462
1322.15

No. 463
1320.95

MCMICKEN DAM STRUCTURE
AND FLOWAGE EASEMENT.

NOTE: 100-YEAR PONDING ELEVATION
BEHIND MCMICKEN DAM = 1349.92

STANDARD PROJECT FLOOD ELEVATION = 1355.00

WADDELL RD.

GREENWAY RD.

TRILBY WASH

Mc MICKEN DAM

BASIN

PERRYVILLE RD. (187TH AVE. EXTENDED)

16 | 9 | 9 | 4
15 | 10 | 10 | 3

RM7 | RM8 | RM9 | RM10 | RM11 | RM12

NOTE:
SPOT ELEVATIONS ON TOP OF McMICKEN DAM WERE TAKEN FROM McMICKEN MONUMENT DATA BY ADAM, HAMLYN, ANDERSON CONSULTING ENGINEERS DATED 4-23-83.

NOTE: SECTION LINE ROADS SHOWN ARE APPROXIMATE LOCATIONS ONLY. SURVEY DID NOT INCLUDE LOCATING SECTION CORNERS.

LEGEND

- 100-YEAR FLOODWAY
- 100-YEAR FLOODPLAIN
- STATIONS (FT) 1000
- CENTERLINE
- ELEVATION REFERENCE MARK RM10

SCALE : 1"=400'
400 200 0 400 800
CONTOUR INTERVAL 4 FEET

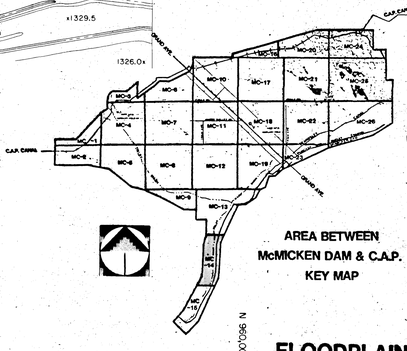

AREA BETWEEN
McMICKEN DAM & C.A.P.
KEY MAP

The WLB Group Inc. WLB
Cooper Aerial Survey Co.

FLOODPLAIN MAP

FLOOD CONTROL DISTRICT
OF
MARICOPA COUNTY
AERIAL MAPPING
FOR
WITTMANN ADMS MC-14
AREA BETWEEN McMICKEN DAM & C.A.P.
DATE FLOWN: 12-11-86 | SHEET 24 OF 55

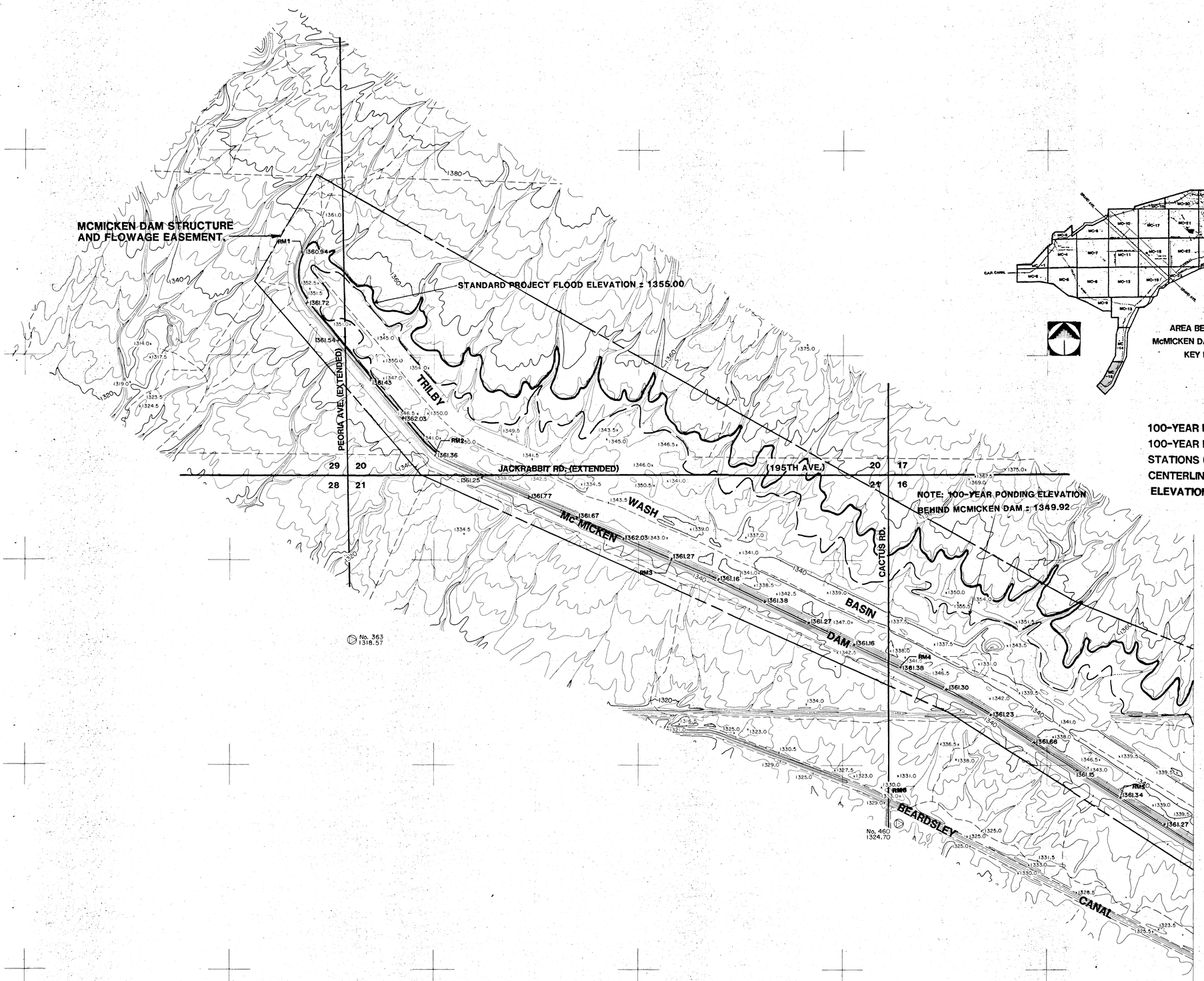

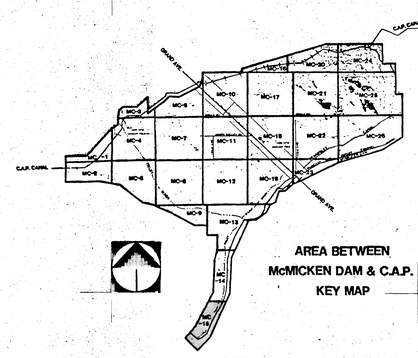

AREA BETWEEN McMICKEN DAM & C.A.P.
KEY MAP

LEGEND

100-YEAR FLOODWAY
100-YEAR FLOODPLAIN
STATIONS (FT) 1000
CENTERLINE
ELEVATION REFERENCE MARK RM10

NOTE: 100-YEAR PONDING ELEVATION BEHIND McMICKEN DAM = 1349.92

NOTE:
SPOT ELEVATIONS ON TOP OF McMICKEN DAM WERE TAKEN FROM McMICKEN MONUMENT DATA BY ADAM, HAMLYN, ANDERSON CONSULTING ENGINEERS DATED 4-23-83.

NOTE: SECTION LINE ROADS SHOWN ARE APPROXIMATE LOCATIONS ONLY. SURVEY DID NOT INCLUDE LOCATING SECTION CORNERS.

SCALE 1"=400'
400 200 0 400 800
CONTOUR INTERVAL 4 FEET

The WLB Group Inc. WLB
Cooper Aerial Survey Co

FLOODPLAIN MAP

FLOOD CONTROL DISTRICT OF MARICOPA COUNTY
AERIAL MAPPING FOR WITTMANN ADMS MC-15
AREA BETWEEN McMICKEN DAM & C.A.P.
DATE FLOWN: 12-11-86 | SHEET 25 OF 55

E 334,000 E 336,000 E 338,000 E 340,000 E 342,000 E 344,000 E 346,000 E 348,000

N 1,012,000 N 1,010,000 N 1,008,000 N 1,006,000 N 1,004,000 N 1,002,000

LEGEND

100-YEAR FLOODWAY	— — —
100-YEAR FLOODPLAIN	———
STATIONS (FT)	1000
CENTERLINE	——— · · ———
ELEVATION REFERENCE MARK	RM10

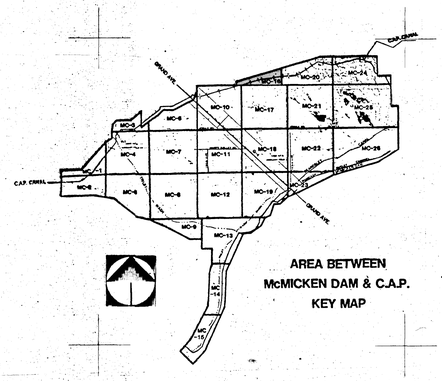

AREA BETWEEN
McMICKEN DAM & C.A.P.
KEY MAP

100-YEAR PONDING
ELEVATION = 1549.88

GRANITE REEF AQUEDUCT R.O.W.

CITRUS RD. (179TH AVE. EXTENDED)

C.A.P.

72" PIPE

5 EAST

6 EAST

7 EAST

8 EAST

CANAL

COTTON LANE (171ST AVE. EXTENDED)

DIXILETA DR. (EXTENDED)

RM178 PP-1009 1558.86

RM65 1563.0

RM66 1543.0

RM67 1538.5

RM68 1542.0

RM69 1542.0

6.524 1538.74

4.017 1540.12

.970

.828 1533.06

3.809 1530.74

.708 1528.71

1.058 1527.89

2.966 1538.83

2.801 1538.15

2.689 1538.96

1538.44

FLOODPLAIN MAP

NOTE: SECTION LINE ROADS SHOWN ARE APPROXIMATE LOCATIONS ONLY. SURVEY DID NOT INCLUDE LOCATING SECTION CORNERS.

SCALE : 1"=400'
400 200 0 400 800
CONTOUR INTERVAL 4 FEET

The WLB Group Inc. WLB
Cooper Aerial Survey Co.

FLOOD CONTROL DISTRICT
OF
MARICOPA COUNTY
AERIAL MAPPING
FOR
WITTMANN ADMS MC-16
AREA BETWEEN McMICKEN DAM & C.A.P.
DATE FLOWN: 11-20-86 SHEET 26 OF 55

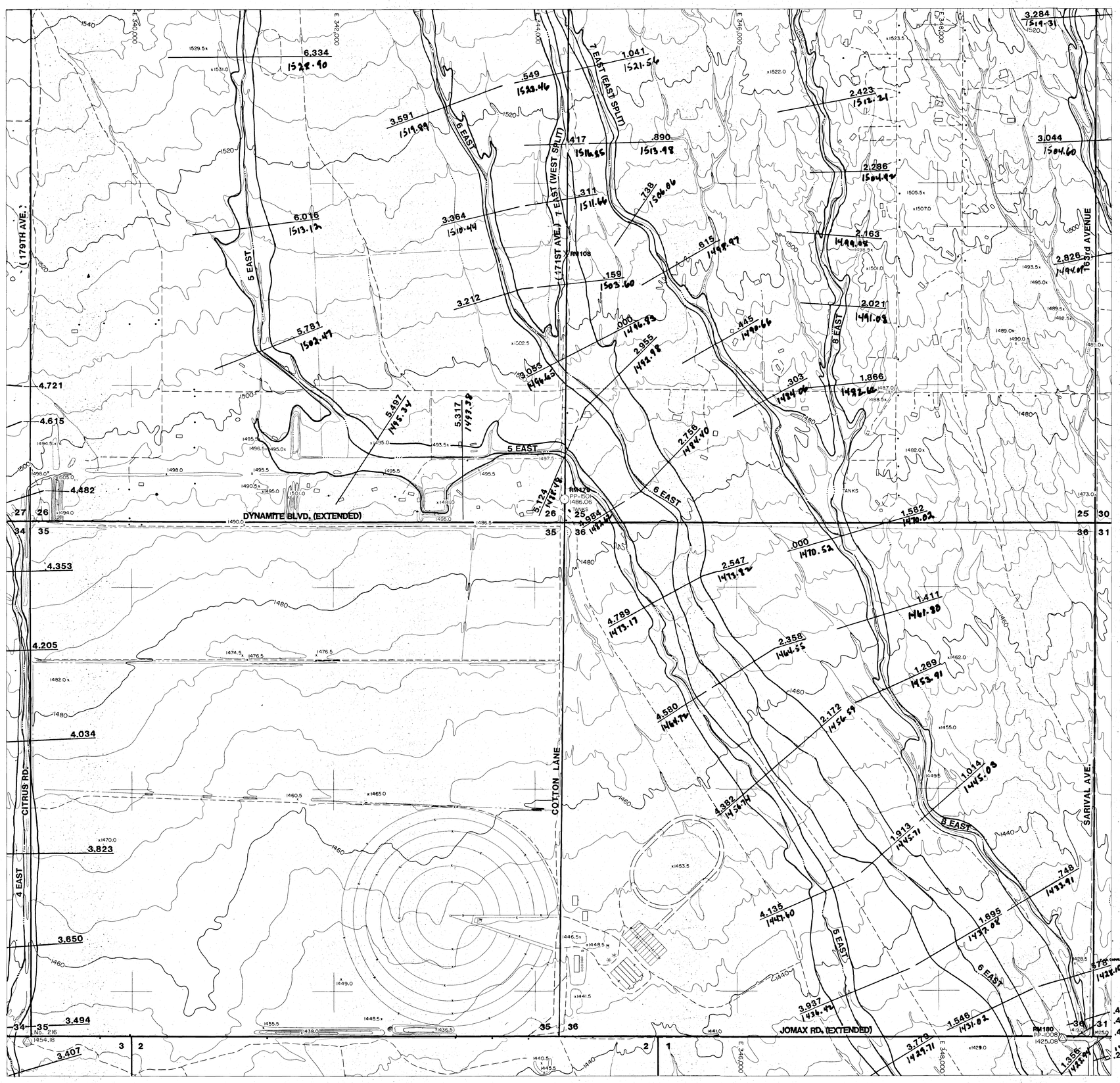

LEGEND

100-YEAR FLOODWAY

100-YEAR FLOODPLAIN

STATIONS (FT) 1000

CENTERLINE

ELEVATION REFERENCE MARK RM10

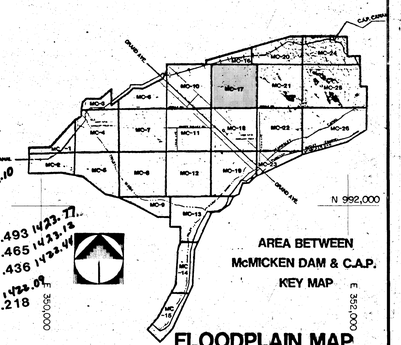

NOTE: SECTION LINE ROADS SHOWN ARE APPROXIMATE LOCATIONS ONLY. SURVEY DID NOT INCLUDE LOCATING SECTION CORNERS.

SCALE: 1"=400'

400 200 0 400 800

CONTOUR INTERVAL 4 FEET

The WLB Group Inc. WLB

Cooper Aerial Survey Co.

FLOODPLAIN MAP

FLOOD CONTROL DISTRICT OF MARICOPA COUNTY

AERIAL MAPPING FOR WITTMANN ADMS

MC-17

AREA BETWEEN McMICKEN DAM & C.A.P.

DATE FLOWN: 11-20-86 | SHEET 27 OF 55

1

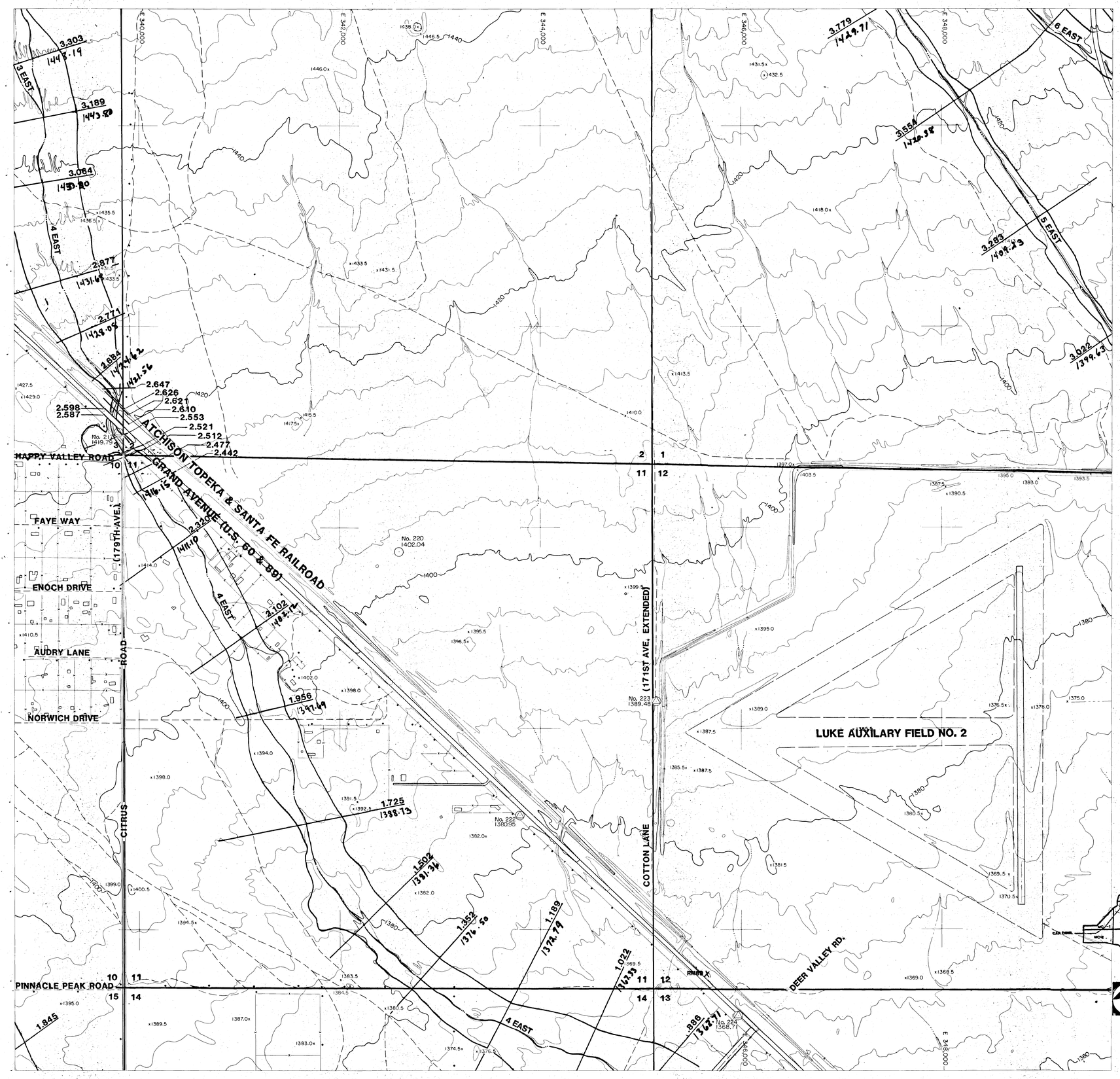

LEGEND

100-YEAR FLOODWAY
100-YEAR FLOODPLAIN
STATIONS (FT) 1000
CENTERLINE
ELEVATION REFERENCE MARK RM10

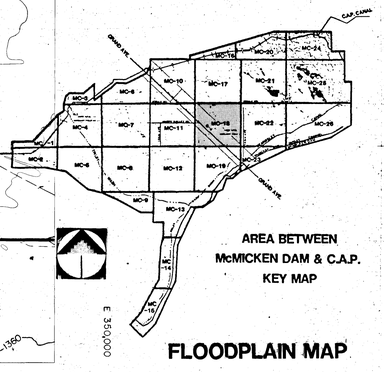

FLOODPLAIN MAP

NOTE: SECTION LINE ROADS SHOWN ARE APPROXIMATE LOCATIONS ONLY. SURVEY DID NOT INCLUDE LOCATING SECTION CORNERS.

SCALE 1"=400'
400 200 0 400 800
CONTOUR INTERVAL 4 FEET

The WLB Group Inc.
Cooper Aerial Survey Co.

FLOOD CONTROL DISTRICT OF MARICOPA COUNTY
AERIAL MAPPING FOR WITTMANN ADMS MC-18
AREA BETWEEN McMICKEN DAM & C.A.P.
DATE FLOWN: 11-20-86 SHEET 28 OF 55

STANDARD PROJECT FLOOD ELEVATION : 1355.00

NOTE: 100-YEAR PONDING ELEVATION BEHIND MCMICKEN DAM = 1349.92

MCMICKEN DAM STRUCTURE AND FLOWAGE EASEMENT.

NOTE: SECTION LINE ROADS SHOWN ARE APPROXIMATE LOCATIONS ONLY. SURVEY DID NOT INCLUDE LOCATING SECTION CORNERS.

NOTE: SPOT ELEVATIONS ON TOP OF McMICKEN DAM WERE TAKEN FROM McMICKEN MONUMENT DATA BY ADAM, HAMLYN, ANDERSON CONSULTING ENGINEERS DATED 4-23-83.

LEGEND

- 100-YEAR FLOODWAY
- 100-YEAR FLOODPLAIN
- STATIONS (FT) 1000
- CENTERLINE
- STANDARD PROJECT FLOOD
- ELEVATION REFERENCE MARK RM10

AREA BETWEEN McMICKEN DAM & C.A.P. KEY MAP

SCALE 1"=400'
400 200 0 400 800
CONTOUR INTERVAL 4 FEET

The WLB Group Inc. WLB
Cooper Aerial Survey Co.

FLOODPLAIN MAP

FLOOD CONTROL DISTRICT OF MARICOPA COUNTY
AERIAL MAPPING FOR
WITTMANN ADMS MC-19
AREA BETWEEN McMICKEN DAM & C.A.P.
DATE FLOWN: 12-11-86 | SHEET 29 OF 55

E 348,000 E 350,000 E 352,000 E 354,000 E 356,000 E 358,000 E 360,000 E 362,000

N 1,012,000 N 1,010,000 N 1,008,000 N 1,006,000 N 1,004,000 N 1,002,000

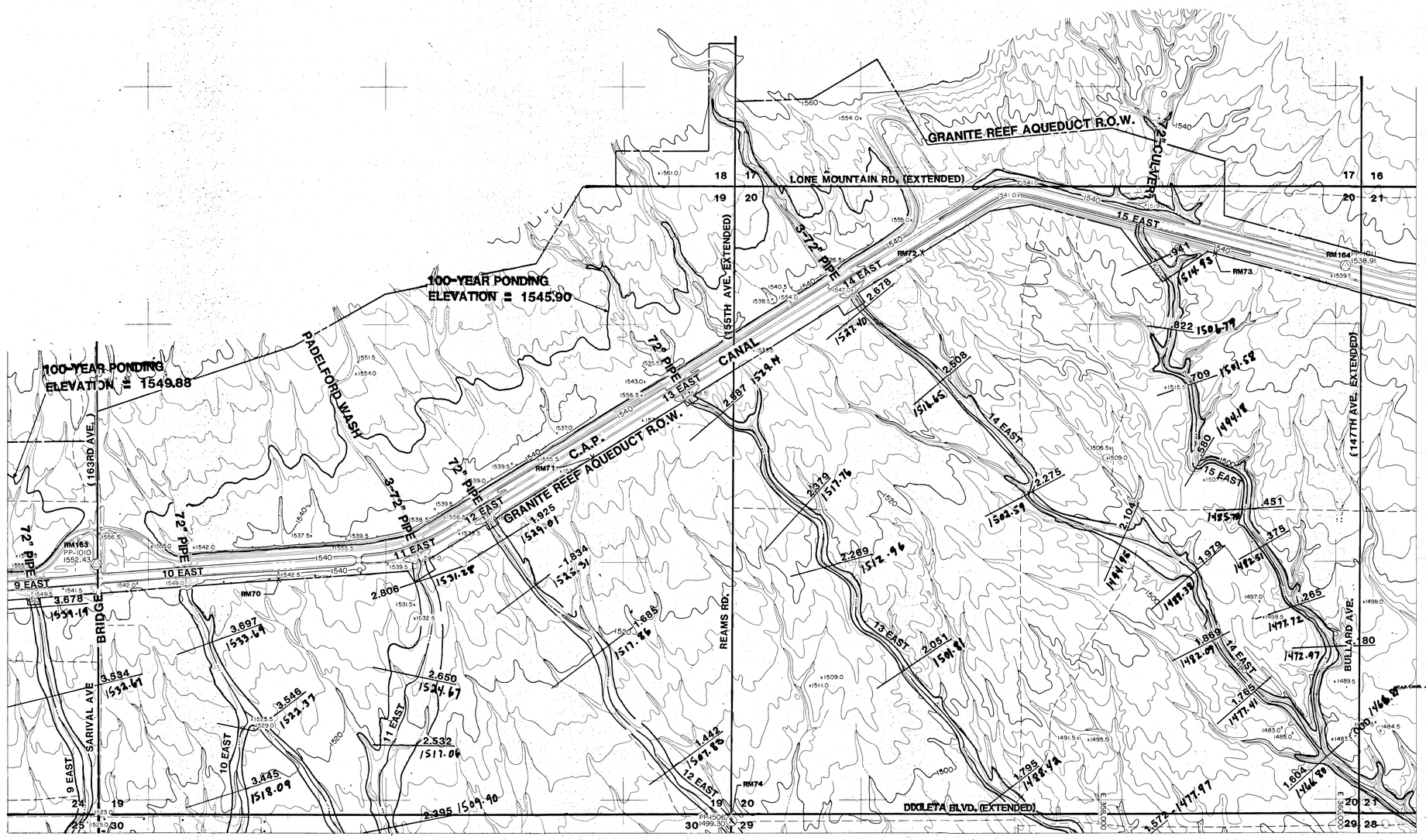

NOTE: SECTION LINE ROADS SHOWN ARE APPROXIMATE LOCATIONS ONLY. SURVEY DID NOT INCLUDE LOCATING SECTION CORNERS.

SCALE 1"=400'
400 200 0 400 800
CONTOUR INTERVAL 4 FEET

The WLB Group Inc. WLB
Cooper Aerial Survey Co.

LEGEND

100-YEAR FLOODWAY
100-YEAR FLOODPLAIN
STATIONS (FT) 1000
CENTERLINE
ELEVATION REFERENCE MARK RM10

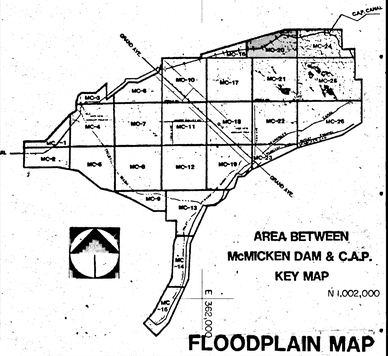

AREA BETWEEN McMICKEN DAM & C.A.P. KEY MAP

FLOODPLAIN MAP

FLOOD CONTROL DISTRICT OF MARICOPA COUNTY
AERIAL MAPPING FOR WITTMANN ADMS MC-20
AREA BETWEEN McMICKEN DAM & C.A.P.
DATE FLOWN: 11-20-86 | SHEET 30 OF 55

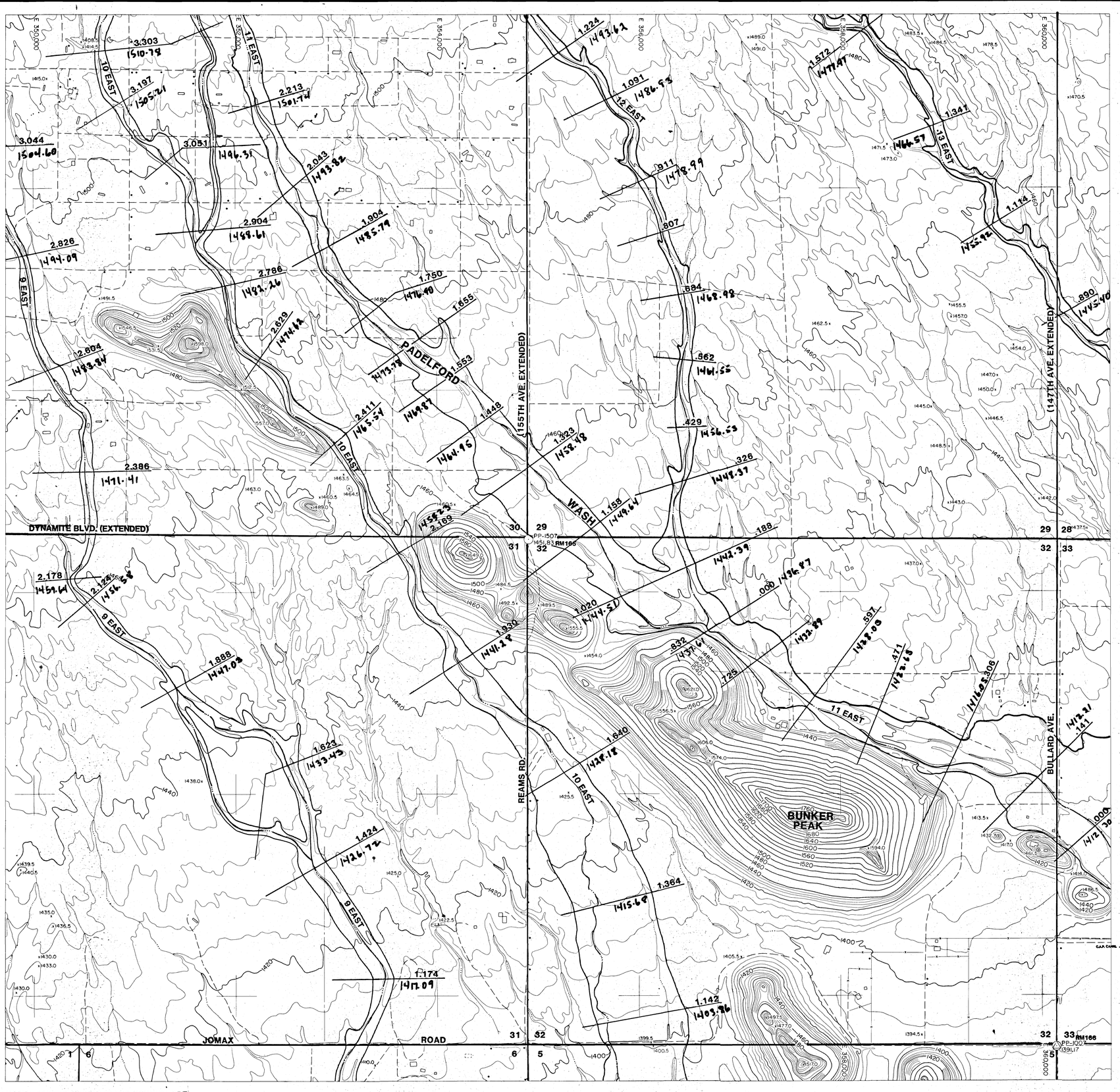

LEGEND

100-YEAR FLOODWAY	
100-YEAR FLOODPLAIN	
STATIONS (FT)	1000
CENTERLINE	
ELEVATION REFERENCE MARK	RM10

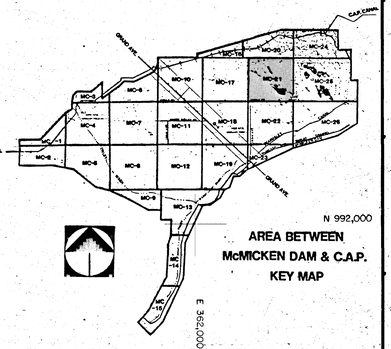

AREA BETWEEN McMICKEN DAM & C.A.P. KEY MAP

NOTE: SECTION LINE ROADS SHOWN ARE APPROXIMATE LOCATIONS ONLY. SURVEY DID NOT INCLUDE LOCATING SECTION CORNERS.

SCALE : 1"=400'
400 200 0 400 800
CONTOUR INTERVAL 4 FEET

The WLB Group Inc. WLB
Cooper Aerial Survey Co.

FLOODPLAIN MAP

FLOOD CONTROL DISTRICT OF MARICOPA COUNTY
AERIAL MAPPING FOR WITTMANN ADMS MC-21
AREA BETWEEN McMICKEN DAM & C.A.P.
DATE FLOWN: 11-20-86 | SHEET 31 OF 55

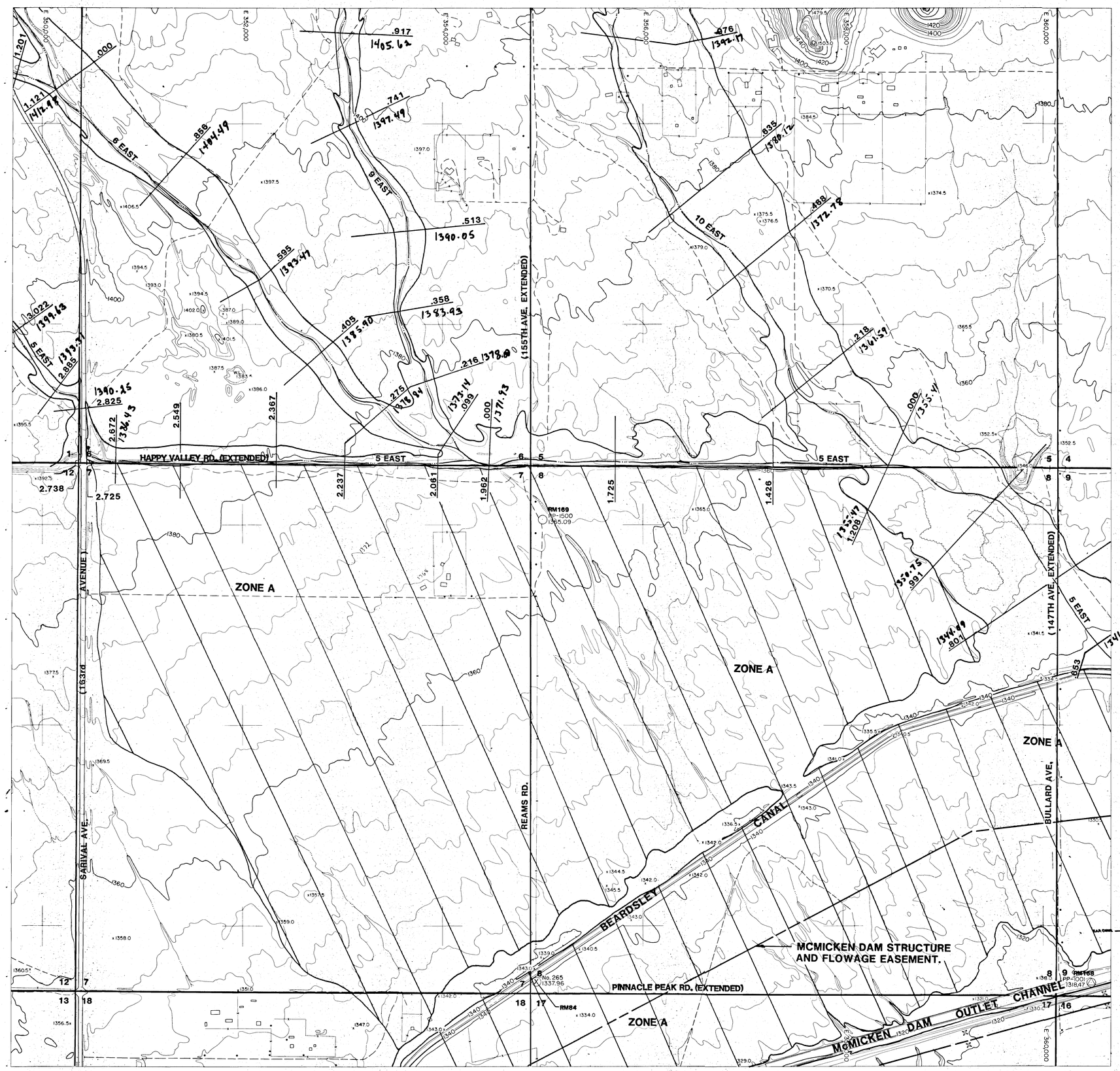

LEGEND

100-YEAR FLOODWAY

100-YEAR FLOODPLAIN

STATIONS (FT) 1000

CENTERLINE

ELEVATION REFERENCE MARK RM10

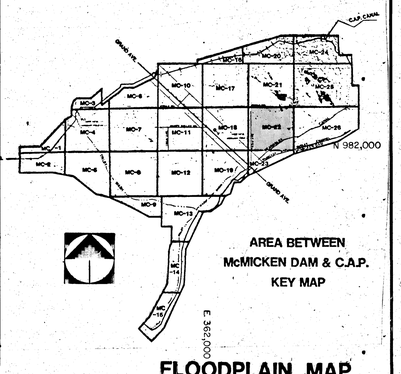

NOTE: SECTION LINE ROADS SHOWN ARE APPROXIMATE LOCATIONS ONLY. SURVEY DID NOT INCLUDE LOCATING SECTION CORNERS.

SCALE 1"=400'

400 200 0 400 800

CONTOUR INTERVAL 4 FEET

The WLB Group Inc. WLB

Cooper Aerial Survey Co.

FLOODPLAIN MAP

FLOOD CONTROL DISTRICT OF MARICOPA COUNTY

AERIAL MAPPING FOR WITTMANN ADMS

MC-22

AREA BETWEEN McMICKEN DAM & C.A.P.

DATE FLOWN: 11-20-86 SHEET 32 OF 55

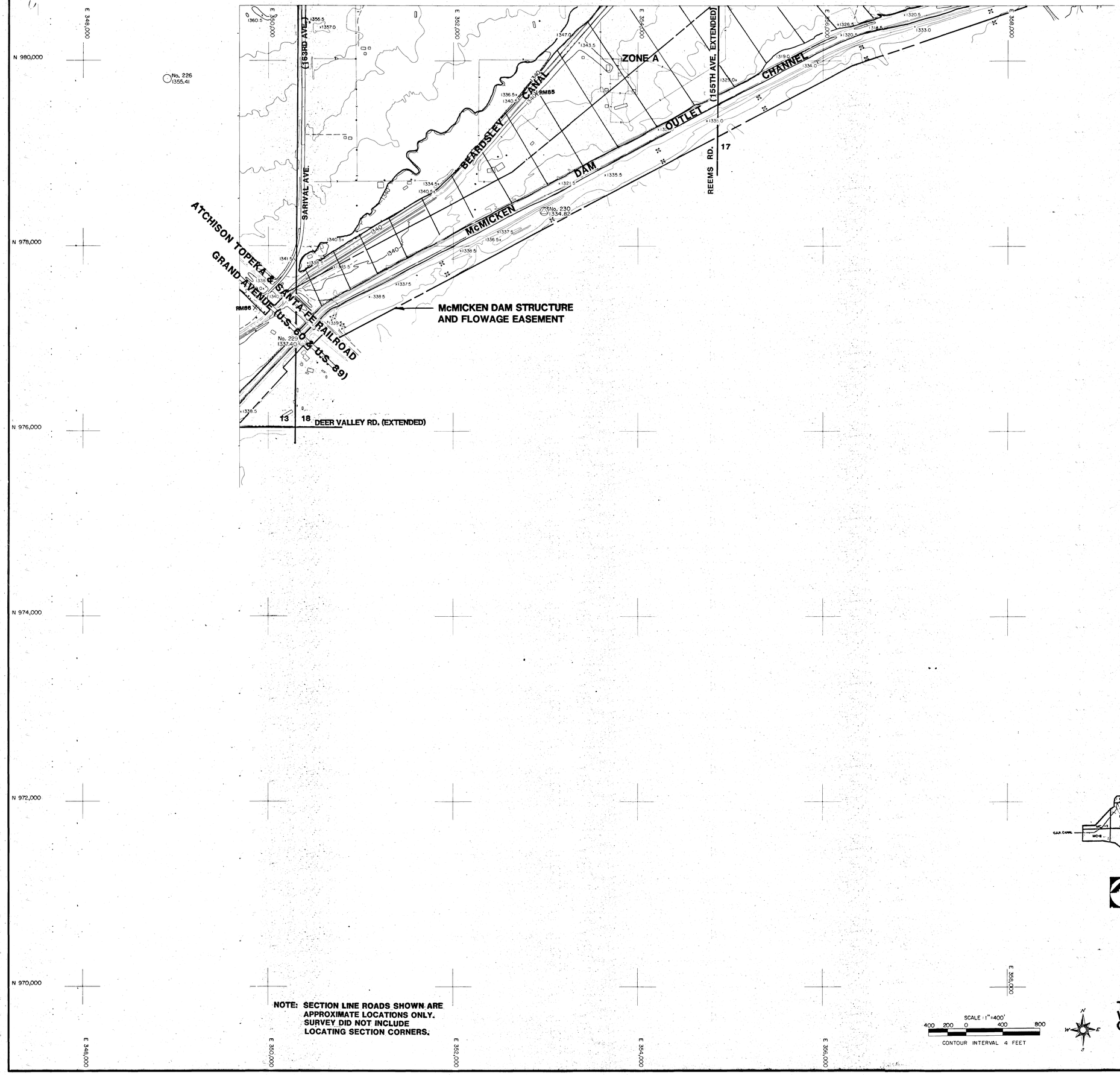

NOTE: SECTION LINE ROADS SHOWN ARE APPROXIMATE LOCATIONS ONLY. SURVEY DID NOT INCLUDE LOCATING SECTION CORNERS.

LEGEND

- 100-YEAR FLOODWAY
- 100-YEAR FLOODPLAIN
- STATIONS (FT) 1000
- CENTERLINE
- ELEVATION REFERENCE MARK RM10

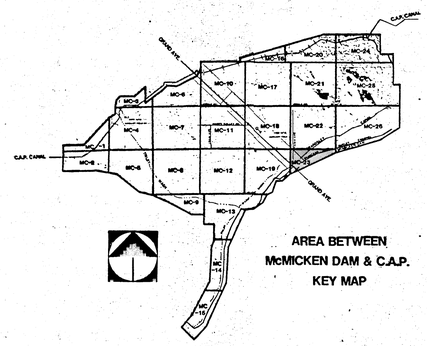

AREA BETWEEN
McMICKEN DAM & C.A.P.
KEY MAP

SCALE : 1"=400'
400 200 0 400 800
CONTOUR INTERVAL 4 FEET

The WLB Group Inc. WLB
Cooper Aerial Survey Co.

FLOODPLAIN MAP

FLOOD CONTROL DISTRICT
OF
MARICOPA COUNTY
AERIAL MAPPING
FOR
WITTMANN ADMS MC-23
AREA BETWEEN McMICKEN DAM & C.A.P.
DATE FLOWN: 11-20-86 SHEET 33 OF 55

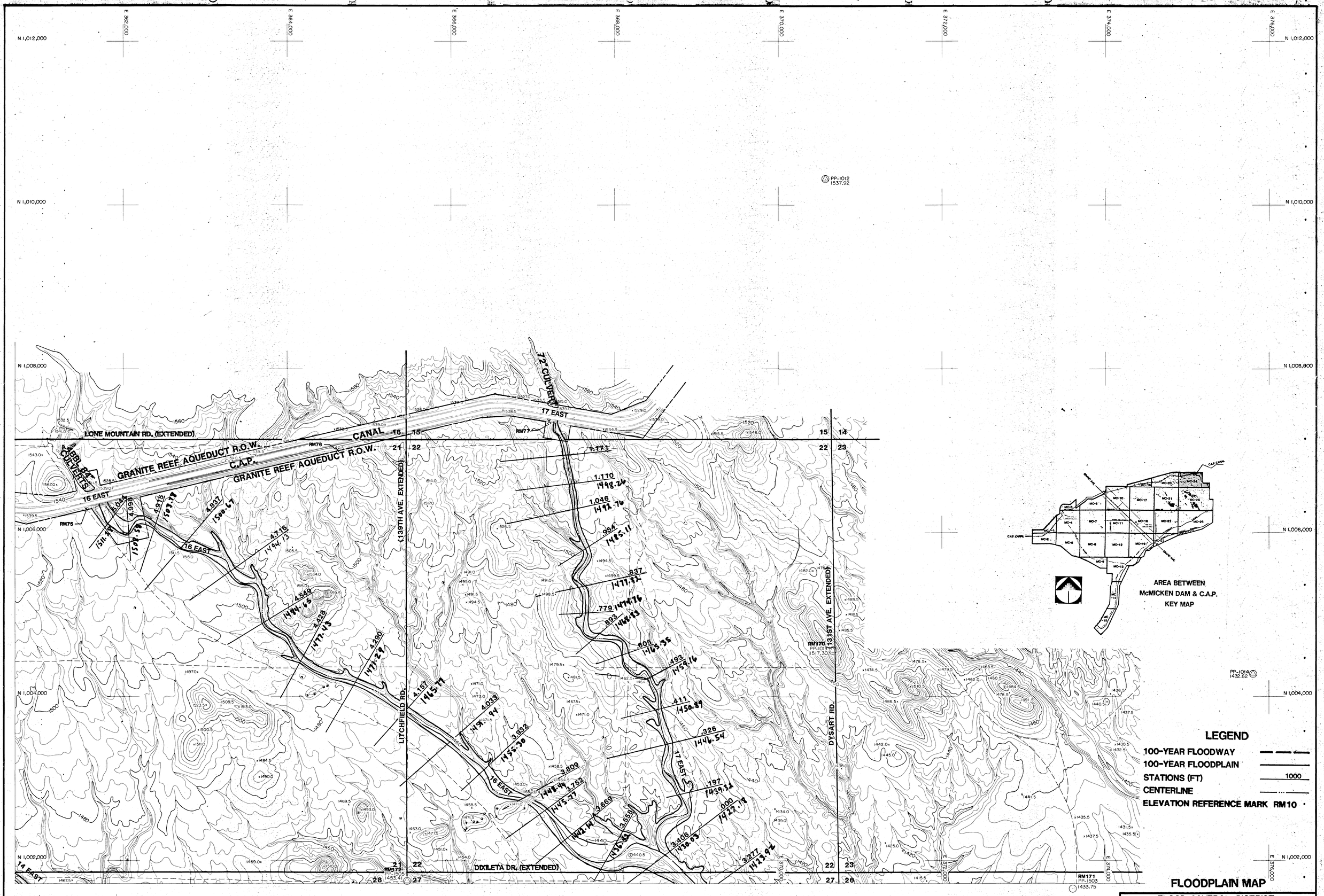

NOTE: SECTION LINE ROADS SHOWN ARE APPROXIMATE LOCATIONS ONLY. SURVEY DID NOT INCLUDE LOCATING SECTION CORNERS.

SCALE: 1"=400'

400 200 0 400 800

CONTOUR INTERVAL 4 FEET

The WLB Group Inc. WLB

Cooper Aerial Survey Co.

FLOODPLAIN MAP

FLOOD CONTROL DISTRICT OF MARICOPA COUNTY

AERIAL MAPPING FOR WITTMANN ADMS MC-24

AREA BETWEEN McMICKEN DAM & C.A.P.

DATE FLOWN: 11-20-86 | SHEET 34 OF 55

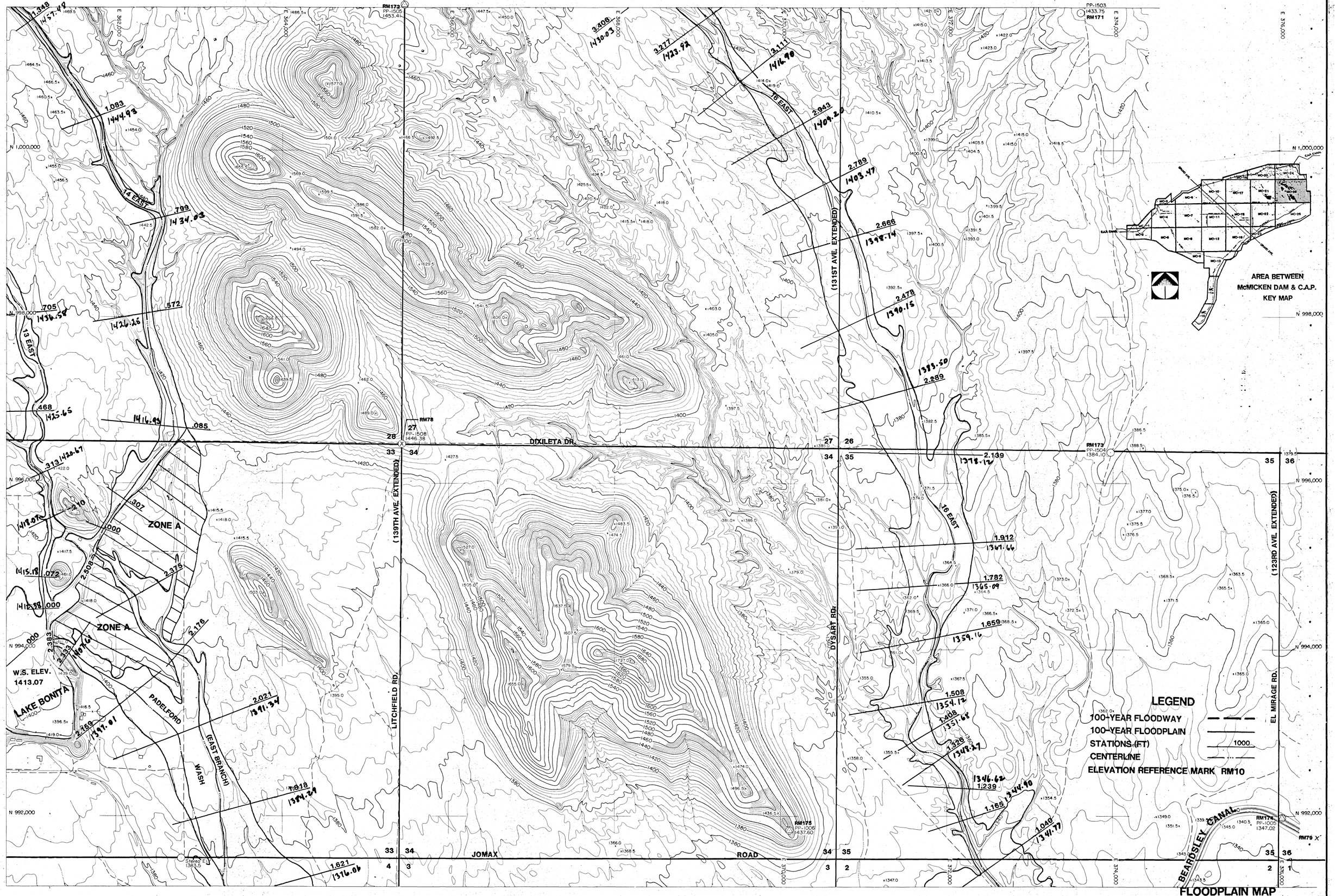

NOTE: SECTION LINE ROADS SHOWN ARE APPROXIMATE LOCATIONS ONLY. SURVEY DID NOT INCLUDE LOCATING SECTION CORNERS.

SCALE 1"=400'

400 200 0 400 800

CONTOUR INTERVAL 4 FEET

The WLB Group Inc. WLB

Cooper Aerial Survey Co.

FLOODPLAIN MAP

FLOOD CONTROL DISTRICT OF MARICOPA COUNTY

AERIAL MAPPING FOR WITTMANN ADMS

MC-25

AREA BETWEEN McMICKEN DAM & C.A.P.

DATE FLOWN: 11-20-86 | SHEET 35 OF 55

ZONE A

ZONE A

ZONE A

ZONE A

(139TH AVE. EXTENDED)

(131ST AVE. EXTENDED)

(123RD AVE. EXTENDED)

BEARDSLEY CANAL

MCMICKEN DAM STRUCTURE AND FLOWAGE EASEMENT

MCMICKEN DAM OUTLET WASH

CHANNEL

OUTLET

DAM

McMICKEN

PADELFORD WASH

DYSART RD.

LITCHFIELD RD.

EL MIRAGE RD.

HAPPY VALLEY RD. (EXTENDED)

PINNACLE PEAK RD. (EXTENDED)

5 EAST

16 EAST

RM80

RM81

RM82

RM83

RM146 PP-1015 323.74

RM147 PP-1024 1306.48

RM148 PP-1025

RM149 PP-1017 1288.17

RM150 PP-1003 1311.92

RM151 PP-1004 1314.21

RM176 PP-1002 1292.84

P-366 1339.73

1340.77 1341.77 1340.89 1334.89 1328.97 1326.40 1324.52 1320.20 1310.96 1314.18 1344.74 1349.53 1355.35 1358.45 1364.77

.953 .801 .527 .515 .462 .278 .066 .608 .614 .523 .371 .203 .884 1.011 1.138 1.273 1.453 .829 .673 .541 .345 .169 .000 .000

1326.07 1324.10 1313.32 1313.12 1316.10

N 990,000 N 988,000 N 986,000 N 984,000 N 982,000 N 980,000

E 362,000 E 364,000 E 366,000 E 368,000 E 370,000 E 372,000 E 374,000 E 376,000

LEGEND

100-YEAR FLOODWAY

100-YEAR FLOODPLAIN

STATIONS (FT) 1000

CENTERLINE

ELEVATION REFERENCE MARK RM10

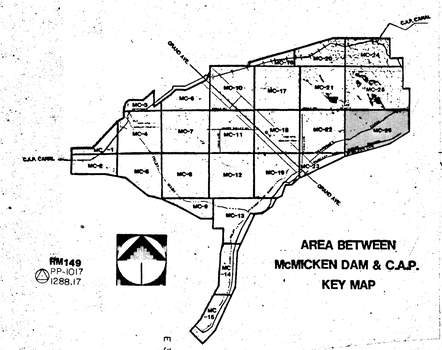

AREA BETWEEN McMICKEN DAM & C.A.P. KEY MAP

NOTE: SECTION LINE ROADS SHOWN ARE APPROXIMATE LOCATIONS ONLY. SURVEY DID NOT INCLUDE LOCATING SECTION CORNERS.

SCALE 1"=400'

400 200 0 400 800

CONTOUR INTERVAL 4 FEET

The WLB Group Inc. WLB

Cooper Aerial Survey Co.

FLOODPLAIN MAP

FLOOD CONTROL DISTRICT OF MARICOPA COUNTY

AERIAL MAPPING FOR WITTMANN ADMS MC-26

AREA BETWEEN McMICKEN DAM & C.A.P.

DATE FLOWN 11-20-86 SHEET 36 OF 55

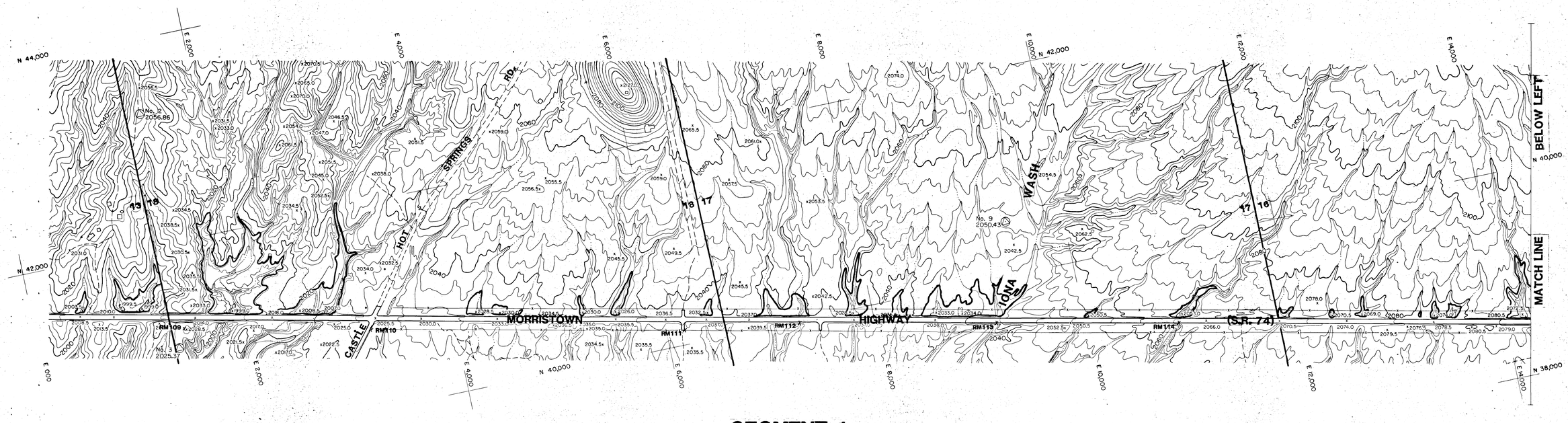

SEGMENT 1

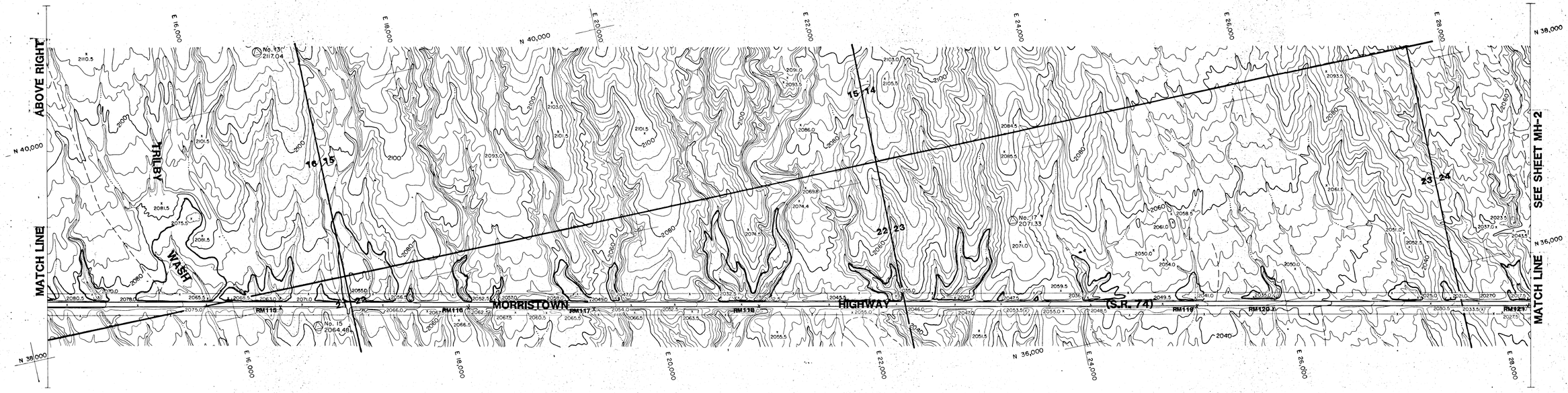

SEGMENT 2

LEGEND

100-YEAR PONDING LIMIT

ELEVATION REFERENCE MARK, RM10

NOTE: SECTION LINE ROADS SHOWN ARE APPROXIMATE LOCATIONS ONLY. SURVEY DID NOT INCLUDE LOCATING SECTION CORNERS.

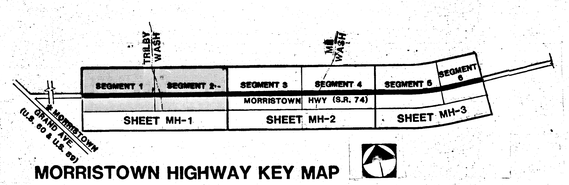

MORRISTOWN HIGHWAY KEY MAP

SCALE: 1"=400'

800 400 0 200 400

CONTOUR INTERVAL: 4 FOOT

C.A.S. No. 860746

The WLB Group Inc. WLB

Cooper Aerial Survey Co.

FLOODPLAIN MAP

FLOOD CONTROL DISTRICT OF MARICOPA COUNTY

AERIAL MAPPING FOR

WITTMANN ADMS MH-1

MORRISTOWN HIGHWAY

DATE FLOWN: 8-8-86 | SHEET 37 OF 55

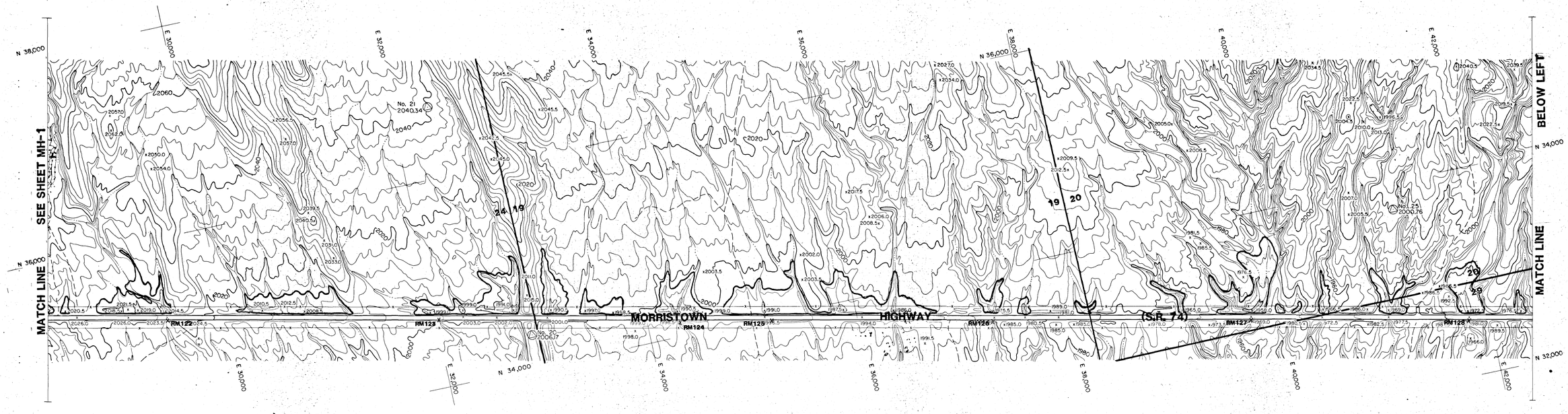

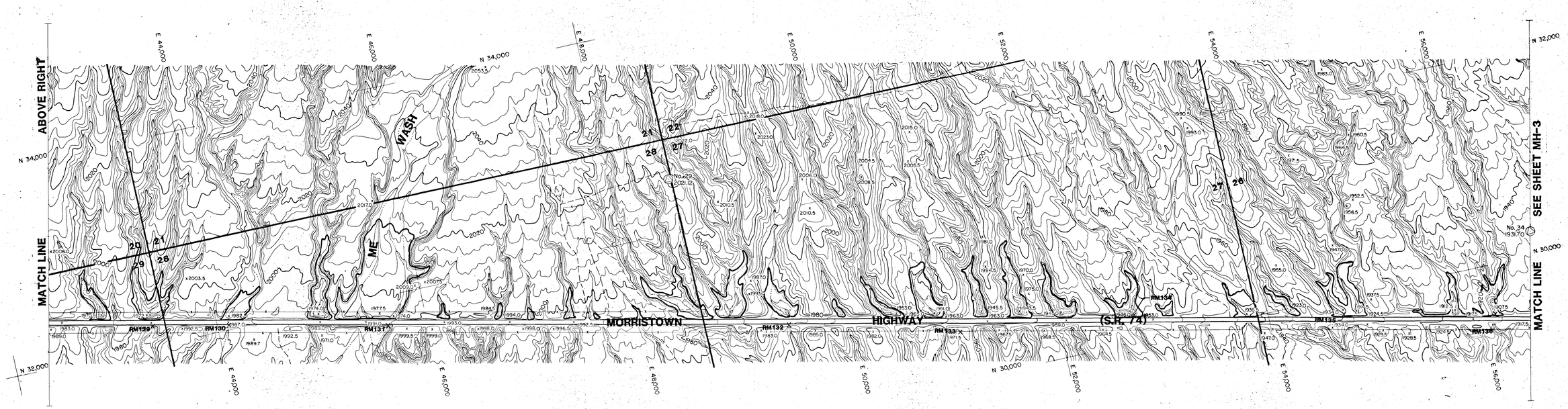

SEGMENT 3

SEGMENT 4

LEGEND

100-YEAR PONDING LIMIT

ELEVATION REFERENCE RM10

NOTE: SECTION LINE ROADS SHOWN ARE APPROXIMATE LOCATIONS ONLY. SURVEY DID NOT INCLUDE LOCATING SECTION CORNERS.

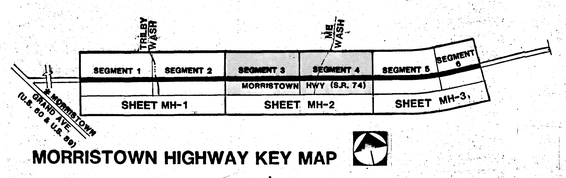

MORRISTOWN HIGHWAY KEY MAP

SCALE: 1"=400'

800 400 0 200 400

CONTOUR INTERVAL: 4 FOOT

C.A.S. No. 860746

The WLB Group Inc. WLB

Cooper Aerial Survey Co.

FLOODPLAIN MAP

FLOOD CONTROL DISTRICT OF MARICOPA COUNTY

AERIAL MAPPING FOR:

WITTMANN ADMS MH-2

MORRISTOWN HIGHWAY

DATE FLOWN: 8-8-86 | SHEET 38 OF 55

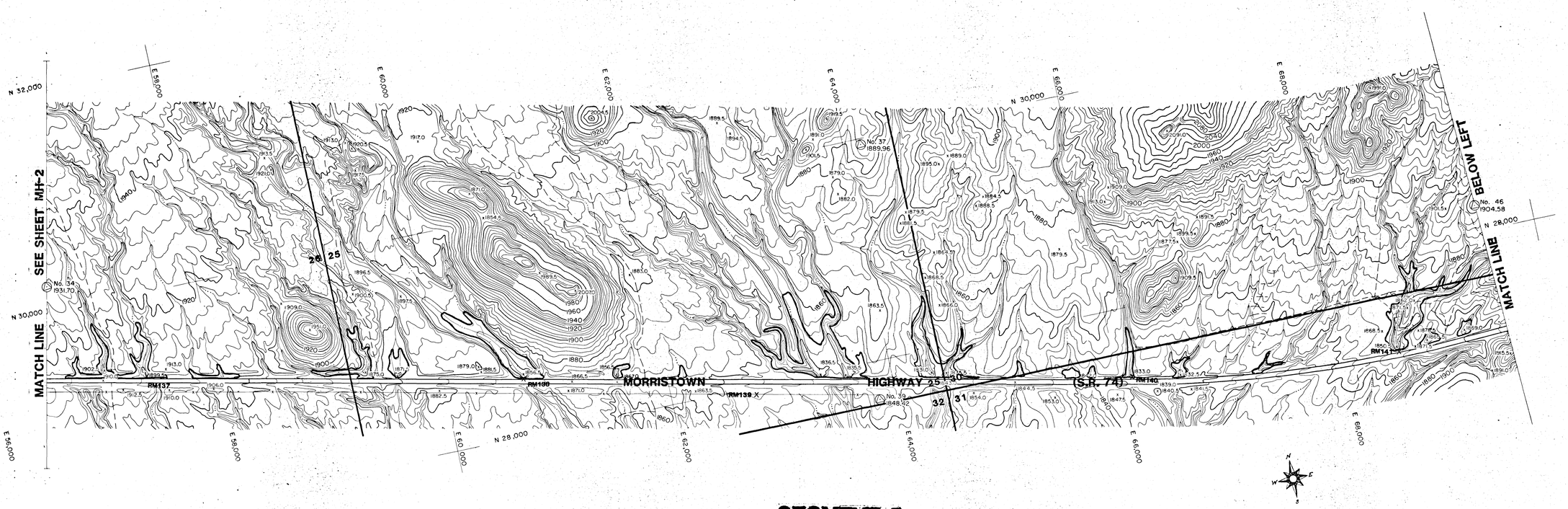

SEGMENT 5

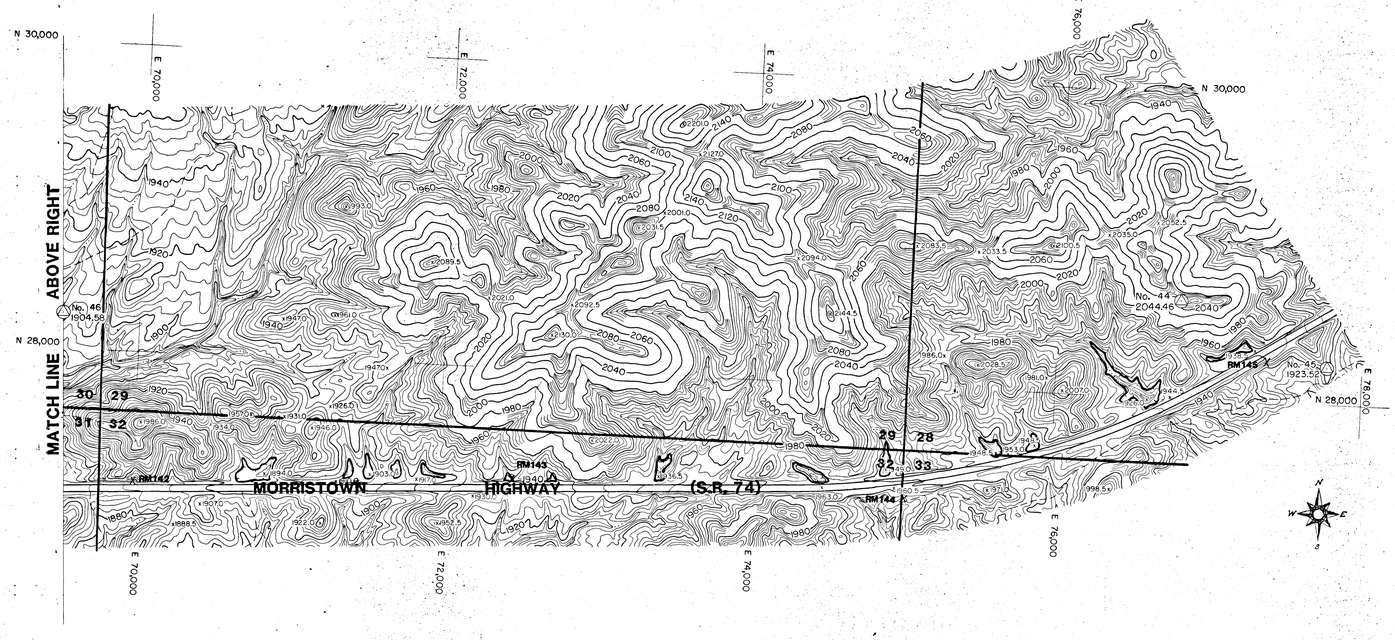

SEGMENT 6

NOTE: SECTION LINE ROADS SHOWN ARE APPROXIMATE LOCATIONS ONLY. SURVEY DID NOT INCLUDE LOCATING SECTION CORNERS.

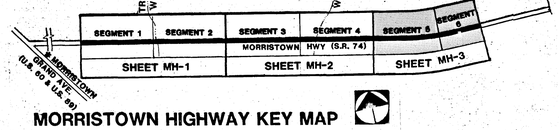

MORRISTOWN HIGHWAY KEY MAP

LEGEND

100-YEAR PONDING LIMIT

ELEVATION REFERENCE MARK RM10

SCALE: 1"=400'

800 400 0 200 400

CONTOUR INTERVAL: 4 FOOT

C.A.S. No. 860746

The WLB Group Inc. WLB

Cooper Aerial Survey Co.

FLOODPLAIN MAP

FLOOD CONTROL DISTRICT OF MARICOPA COUNTY

AERIAL MAPPING FOR WITTMANN ADMS MH-3

MORRISTOWN HIGHWAY

DATE FLOWN: 8-8-86 | SHEET 39 OF 55

E 314,000 E 316,000 E 318,000 E 320,000 E 322,000 E 324,000 E 326,000 E 328,000

N 1,002,000 N 1,000,000 N 998,000 N 996,000 N 994,000 N 992,000

MATCH TO SHEET PC-2

ATCHISON TOPEKA & SANTA FE RAILROAD

GRAND AVENUE

203rd AVENUE

211TH AVE. (EXTENDED)

PATTON ROAD

WITWASH2

WTSPLIT2

GRANITE REEF AQUEDUCT R.O.W.

C.A.P. CANAL

100-YEAR PONDING ELEVATION = 1551.94

100-YEAR PONDING ELEVATION = 1548.33

CAP 1 WEST CONCRETE OVERCHUTE

CAP 2 WEST CONCRETE OVERCHUTE

MATCH LINE SHEET MC-6

MATCH LINE SHEET MC-3

No. 145 1570.01

No. 4 1562.22

No. 150 1558.17

No. 203 1547.00

No. 207 1577.24

No. 147 1538.24

RM33 RM34 RM35 RM36 RM37

SHEET PC-2

SHEET PC-1

LEGEND

100-YEAR FLOODWAY

100-YEAR FLOODPLAIN

STATIONS (FT) 1000

CENTERLINE

ELEVATION REFERENCE MARK RM10

NOTE: SECTION LINE ROADS SHOWN ARE APPROXIMATE LOCATIONS ONLY. SURVEY DID NOT INCLUDE LOCATING SECTION CORNERS.

SCALE: 1" = 400'

400 200 0 400 800

CONTOUR INTERVAL 2 FEET

The WLB Group Inc. WLB

Cooper Aerial Survey Co.

FLOODPLAIN/FLOODWAY MAP

FLOOD CONTROL DISTRICT OF MARICOPA COUNTY

AERIAL MAPPING FOR

WITTMANN ADMS PC-1

PATTON ROAD/C.A.P. CANAL AREA

DATE FLOWN: 10-6-86 SHEET 40 OF 55

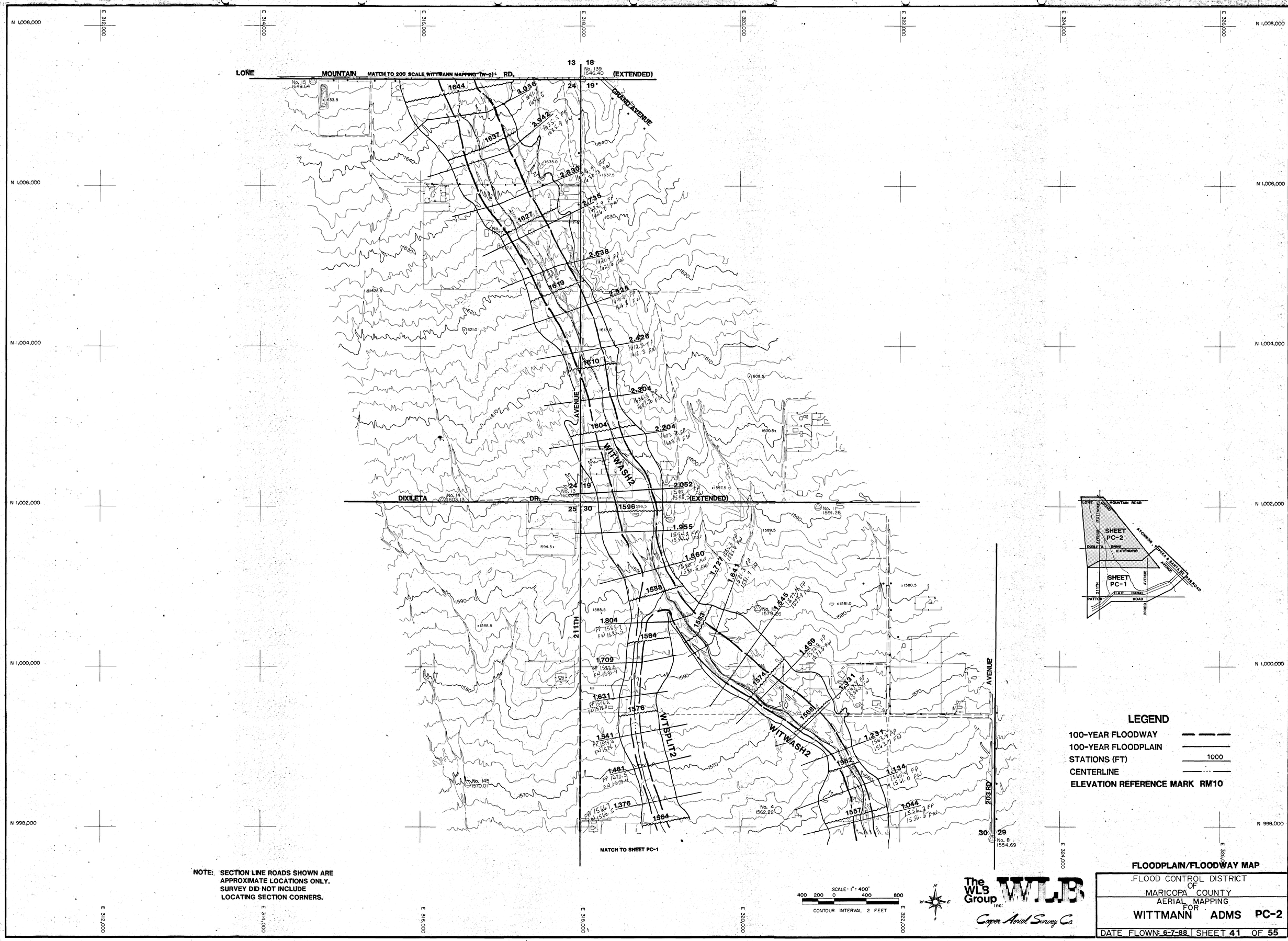

NOTE: SECTION LINE ROADS SHOWN ARE APPROXIMATE LOCATIONS ONLY. SURVEY DID NOT INCLUDE LOCATING SECTION CORNERS.

The WLB Group Inc. WLB

Cooper Aerial Survey Co.

FLOODPLAIN/FLOODWAY MAP

FLOOD CONTROL DISTRICT OF MARICOPA COUNTY

AERIAL MAPPING FOR WITTMANN ADMS PC-2

DATE FLOWN: 6-7-88 | SHEET 41 OF 55

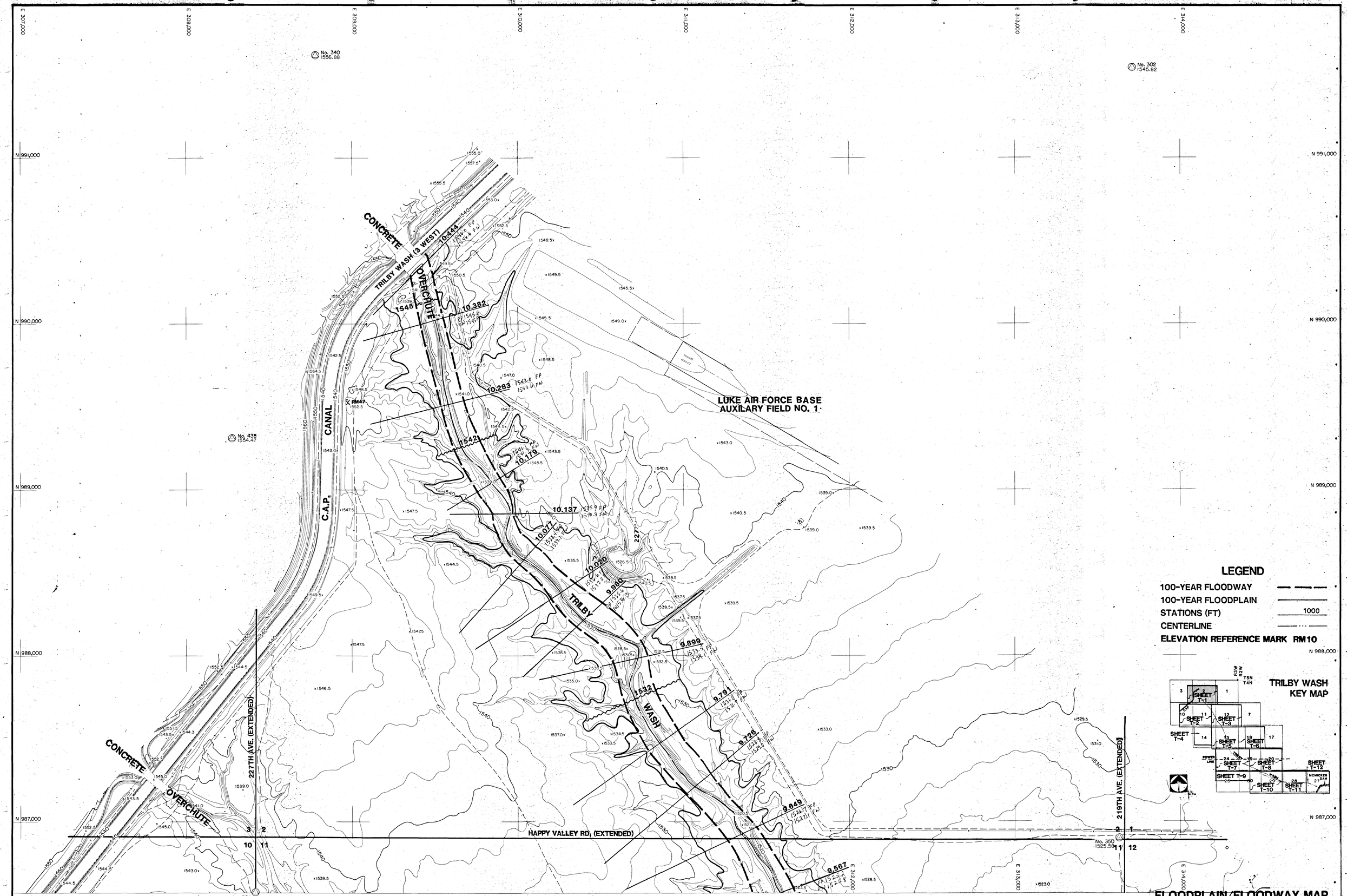

NOTE: SECTION LINE ROADS SHOWN ARE APPROXIMATE LOCATIONS ONLY. SURVEY DID NOT INCLUDE LOCATING SECTION CORNERS.

The WLB Group Inc.

Cooper Aerial Survey Co.

FLOODPLAIN/FLOODWAY MAP

FLOOD CONTROL DISTRICT OF MARICOPA COUNTY

AERIAL MAPPING FOR WITTMANN ADMS

TRILBY WASH

T-1

DATE FLOWN: 11-13-86 SHEET 42 OF 55

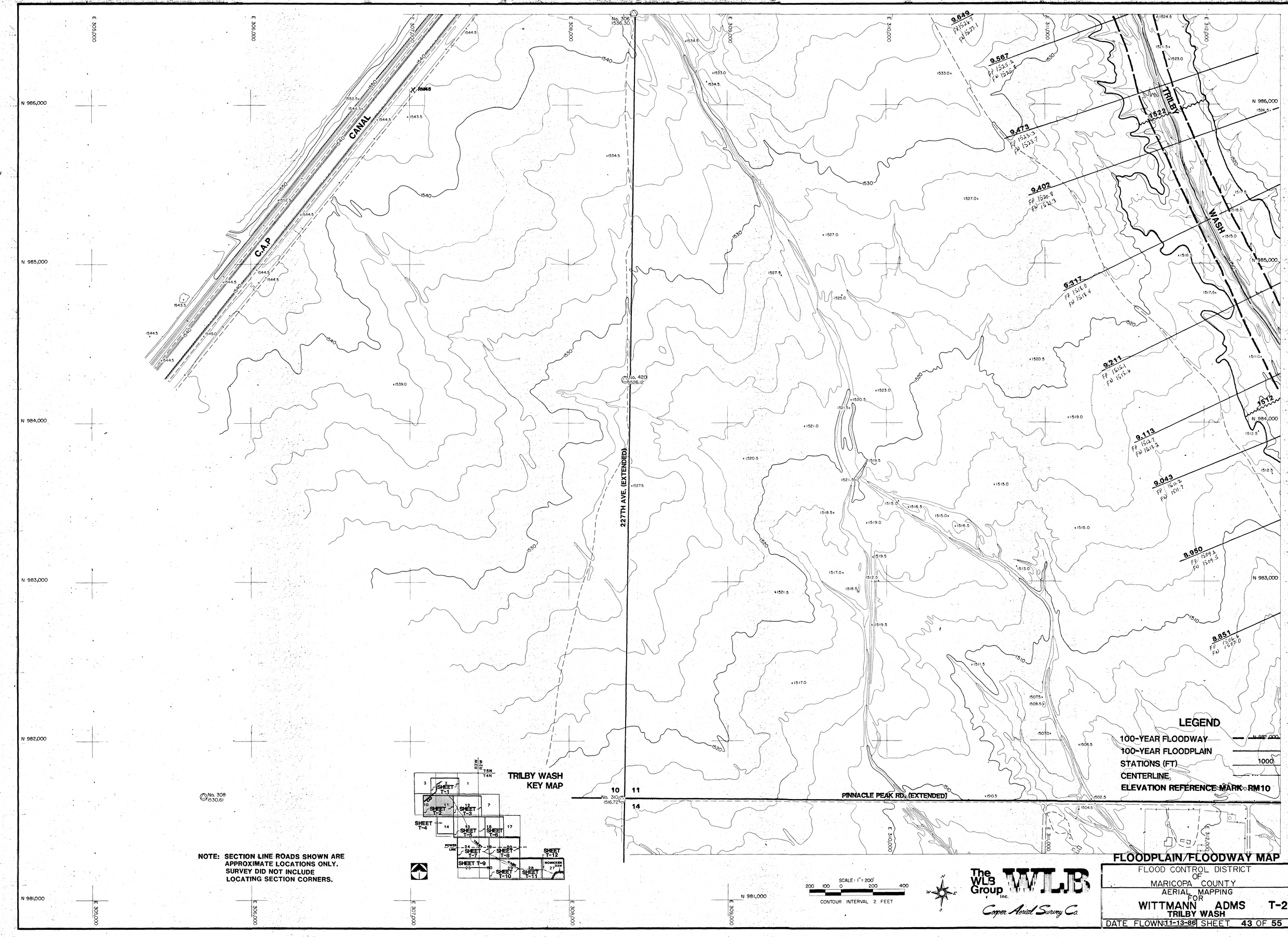

C.A.P. CANAL
TRILBY WASH
227TH AVE. (EXTENDED)
PINNACLE PEAK RD. (EXTENDED)
9.649
9.567
9.473
9.402
9.317
9.211
9.113
9.043
8.950
8.851
1522
1512
LEGEND
100-YEAR FLOODWAY
100-YEAR FLOODPLAIN
STATIONS (FT)
1000
CENTERLINE
ELEVATION REFERENCE MARK RM10
TRILBY WASH KEY MAP
SHEET T-1
SHEET T-2
SHEET T-3
SHEET T-4
SHEET T-5
SHEET T-6
SHEET T-7
SHEET T-8
SHEET T-9
SHEET T-10
SHEET T-11
SHEET T-12
NOTE: SECTION LINE ROADS SHOWN ARE APPROXIMATE LOCATIONS ONLY. SURVEY DID NOT INCLUDE LOCATING SECTION CORNERS.
SCALE: 1" = 200'
CONTOUR INTERVAL 2 FEET
The WLB Group Inc.
WLB
Cooper Aerial Survey Co.
FLOODPLAIN/FLOODWAY MAP
FLOOD CONTROL DISTRICT OF MARICOPA COUNTY
AERIAL MAPPING FOR
WITTMANN ADMS T-2
TRILBY WASH
DATE FLOWN: 11-13-86
SHEET 43 OF 55

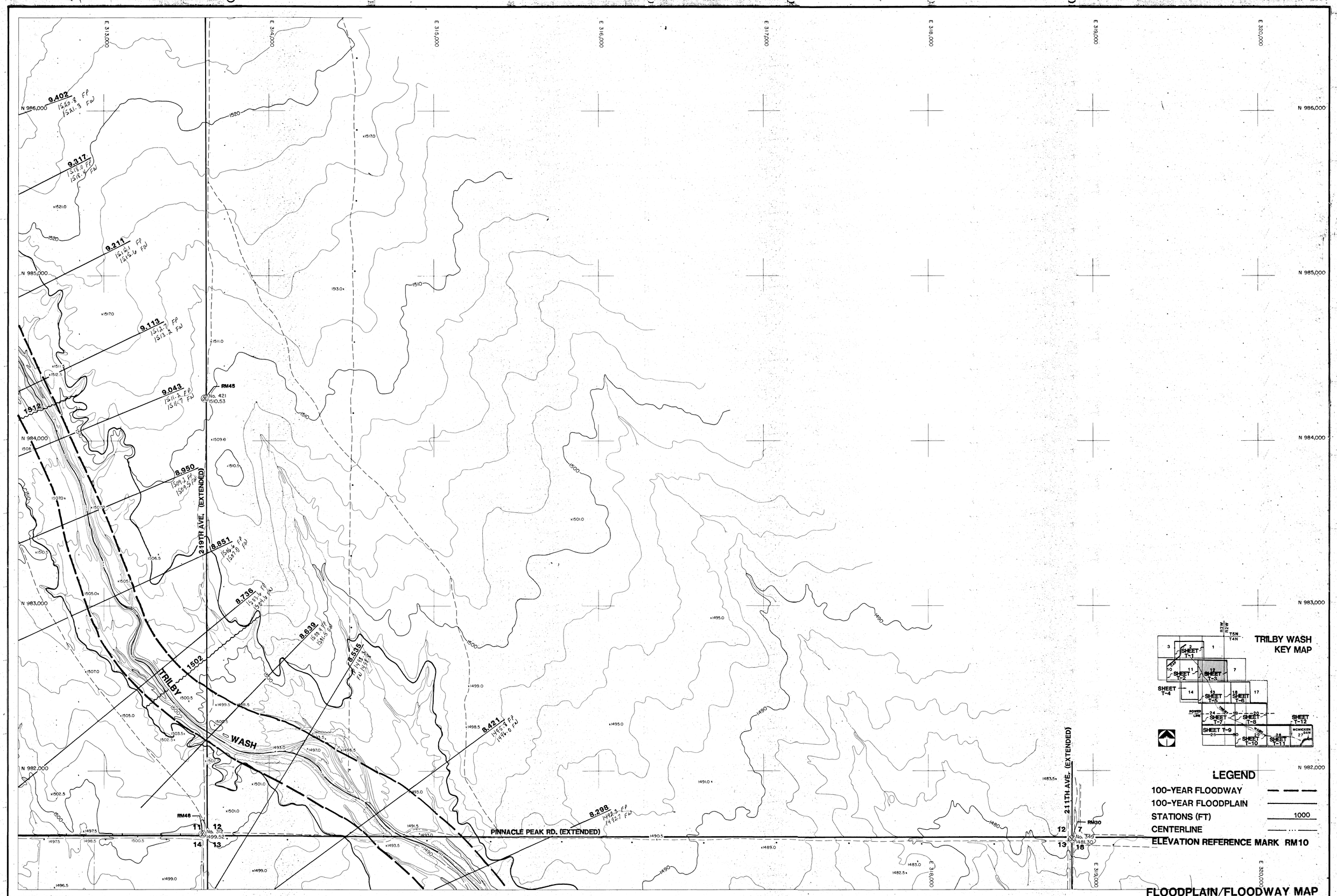

NOTE: SECTION LINE ROADS SHOWN ARE APPROXIMATE LOCATIONS ONLY. SURVEY DID NOT INCLUDE LOCATING SECTION CORNERS.

The WLB Group Inc. WLB

Cooper Aerial Survey Co.

FLOODPLAIN/FLOODWAY MAP

FLOOD CONTROL DISTRICT OF MARICOPA COUNTY

AERIAL MAPPING FOR WITTMANN ADMS T-3

TRILBY WASH

DATE FLOWN: 11-13-86 SHEET 44 OF 55

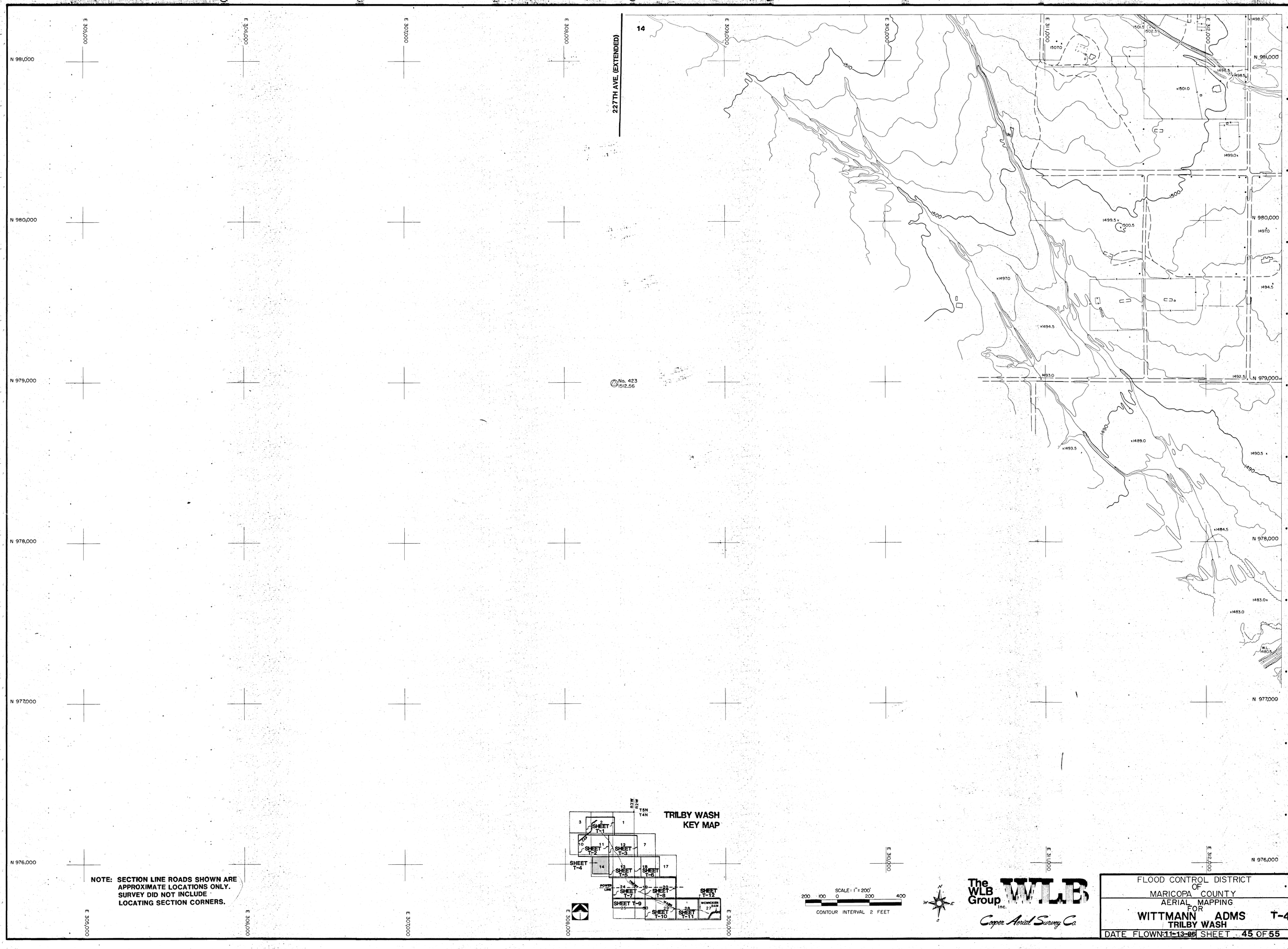

NOTE: SECTION LINE ROADS SHOWN ARE APPROXIMATE LOCATIONS ONLY. SURVEY DID NOT INCLUDE LOCATING SECTION CORNERS.

The WLB Group Inc.

Cooper Aerial Survey Co.

FLOOD CONTROL DISTRICT OF MARICOPA COUNTY

AERIAL MAPPING FOR WITTMANN ADMS T-4

TRILBY WASH

DATE FLOWN: 11-13-86 SHEET 45 OF 55

8.421 1495.8 FP 1496.0 FW

8.298 1492.3 FP 1492.7 FW

8.173 FP 1489.6 FW 1490.4

8.073 FP 1486.9 FW 1487.4

7.969 FP 1484.4 FW 1484.9

7.868 FP 1481.9 FW 1482.4

7.764 FP 1479.3 FW 1479.7

7.643 FP 1476.2 FW 1475.7

7.520 FP 1472.6 FW 1473.1

7.410 FP 1468.7 FW 1469.6

7.262 FP 1464.6 FW 1464.9

7.134 FP 1461.0 FW 1462.0

1491 1483 1474 1466

TRILBY WASH

DEER VALLEY RD. (EXTENDED)

219TH AVE. (EXTENDED)

211TH AVE. (EXTENDED)

No. 422 1483.87 RM39

No. 425 1468.89 RM29

No. 400 1473.25 RM40

No. 322 1459.22 RM28

14 13 24 18 19

N 981,000 N 980,000 N 979,000 N 978,000 N 977,000 N 976,000

E 313,000 E 314,000 E 315,000 E 316,000 E 317,000 E 318,000 E 319,000 E 320,000

LEGEND

100-YEAR FLOODWAY

100-YEAR FLOODPLAIN

STATIONS (FT) 1000

CENTERLINE

ELEVATION REFERENCE MARK RM10

NOTE: SECTION LINE ROADS SHOWN ARE APPROXIMATE LOCATIONS ONLY. SURVEY DID NOT INCLUDE LOCATING SECTION CORNERS.

TRILBY WASH KEY MAP

SCALE: 1" = 200'

200 100 0 200 400

CONTOUR INTERVAL 2 FEET

The WLB Group Inc. WLB

Cooper Aerial Survey Co.

FLOODPLAIN/FLOODWAY MAP

FLOOD CONTROL DISTRICT OF MARICOPA COUNTY

AERIAL MAPPING FOR

WITTMANN ADMS T-5

TRILBY WASH

DATE FLOWN 11-13-86 | SHEET 46 OF 55

E 321,000 E 322,000 E 323,000 E 324,000 E 325,000 E 326,000 E 327,000 E 328,000

N 981,000 N 980,000 N 979,000 N 978,000 N 977,000 N 976,000

x1461.0 x1462.5 x1463.0 x1459.0 1460 x1457.5 x1457.0 1458.5 1455.5x 1450 x1454.5 1453.0 1455.5 1450 1453.5x x1447.0 1450 1450.5 1447.5x x1448.5 1440 1440 1450 x1444.5

203RD AVE. (EXTENDED)

DEER VALLEY RD. (EXTENDED)

18 17 19 20

No. 323
1439.33

E 325,000

NOTE: SECTION LINE ROADS SHOWN ARE APPROXIMATE LOCATIONS ONLY. SURVEY DID NOT INCLUDE LOCATING SECTION CORNERS.

SCALE: 1" = 200'
200 100 0 200 400
CONTOUR INTERVAL 2 FEET

R3W R2W T5N T4N

TRILBY WASH KEY MAP

SHEET T-1 SHEET T-2 SHEET T-3 SHEET T-4 SHEET T-5 SHEET T-6 SHEET T-7 SHEET T-8 SHEET T-9 SHEET T-10 SHEET T-11 SHEET T-12

POWER LINE MCMICKEN DAM

The WLB Group Inc. WLB
Cooper Aerial Survey Co.

FLOOD CONTROL DISTRICT OF MARICOPA COUNTY
AERIAL MAPPING FOR
WITTMANN ADMS
TRILBY WASH
T-6

DATE FLOWN: 11-13-86 SHEET 47 OF 55

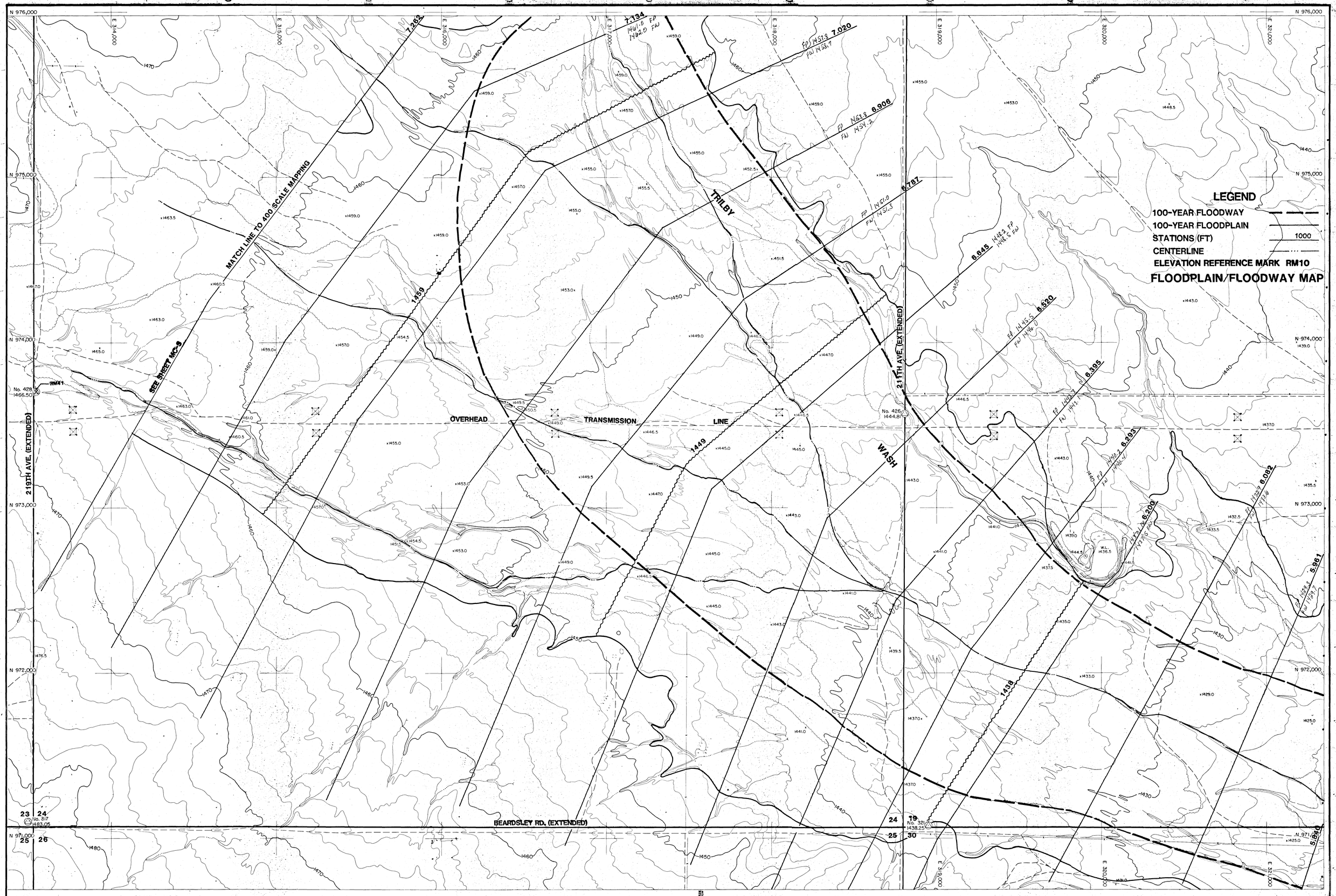

NOTE: SECTION LINE ROADS SHOWN ARE APPROXIMATE LOCATIONS ONLY. SURVEY DID NOT INCLUDE LOCATING SECTION CORNERS.

TRILBY WASH KEY MAP

SCALE: 1" = 200'

200 100 0 200 400

CONTOUR INTERVAL 2 FEET

The WLB Group Inc. WLB

Cooper Aerial Survey Co.

FLOOD CONTROL DISTRICT OF MARICOPA COUNTY

AERIAL MAPPING FOR WITTMANN ADMS T-7

TRILBY WASH

DATE FLOWN: 11-13-86 SHEET 48 OF 55

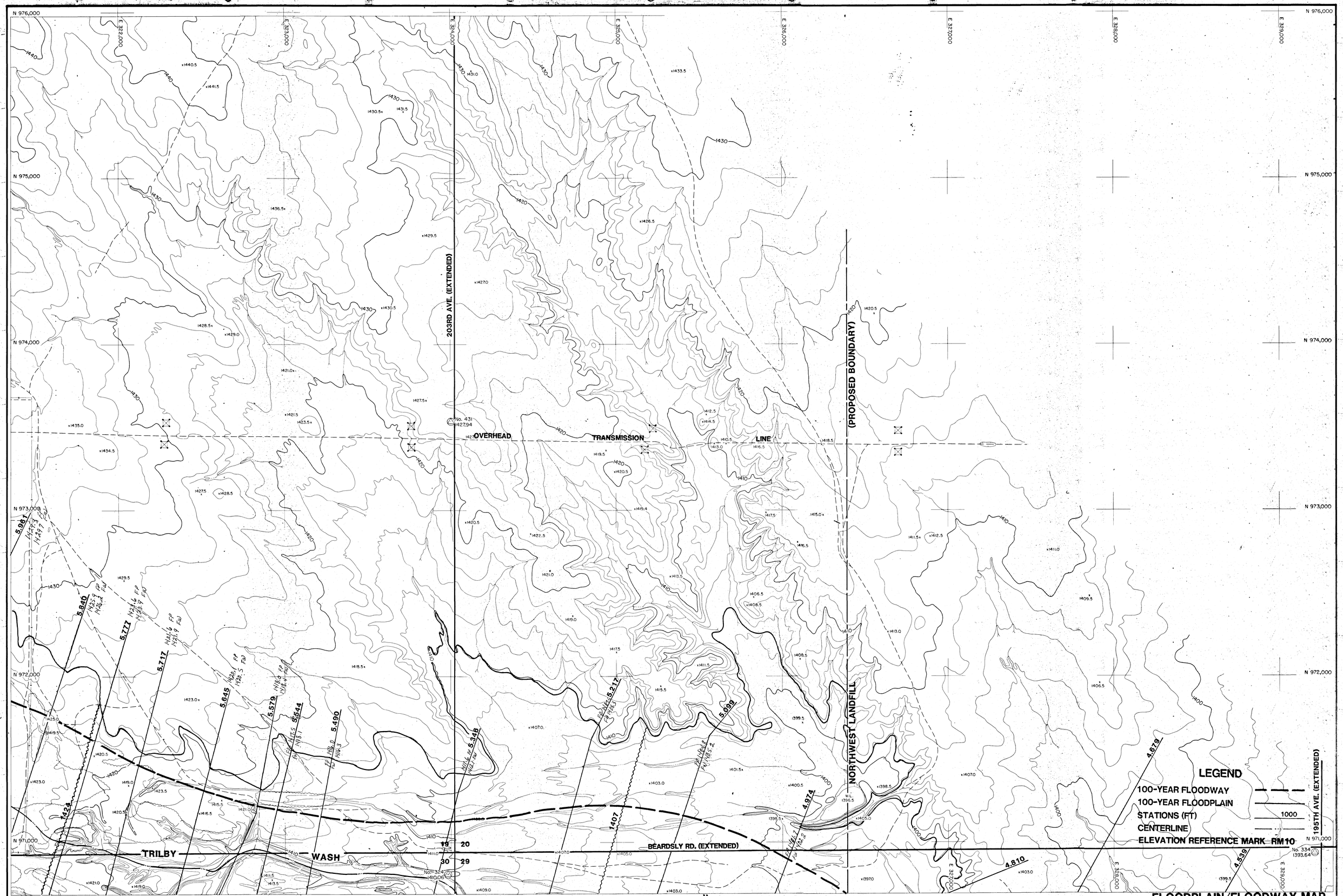

NOTE: SECTION LINE ROADS SHOWN ARE APPROXIMATE LOCATIONS ONLY. SURVEY DID NOT INCLUDE LOCATING SECTION CORNERS.

TRILBY WASH KEY MAP

SCALE: 1" = 200'

200 100 0 200 400

CONTOUR INTERVAL 2 FEET

The WLB Group Inc.

Cooper Aerial Survey Co.

FLOODPLAIN/FLOODWAY MAP

FLOOD CONTROL DISTRICT OF MARICOPA COUNTY

AERIAL MAPPING FOR WITTMANN ADMS

TRILBY WASH

T-8

DATE FLOWN: 11-13-86 | SHEET 49 OF 55

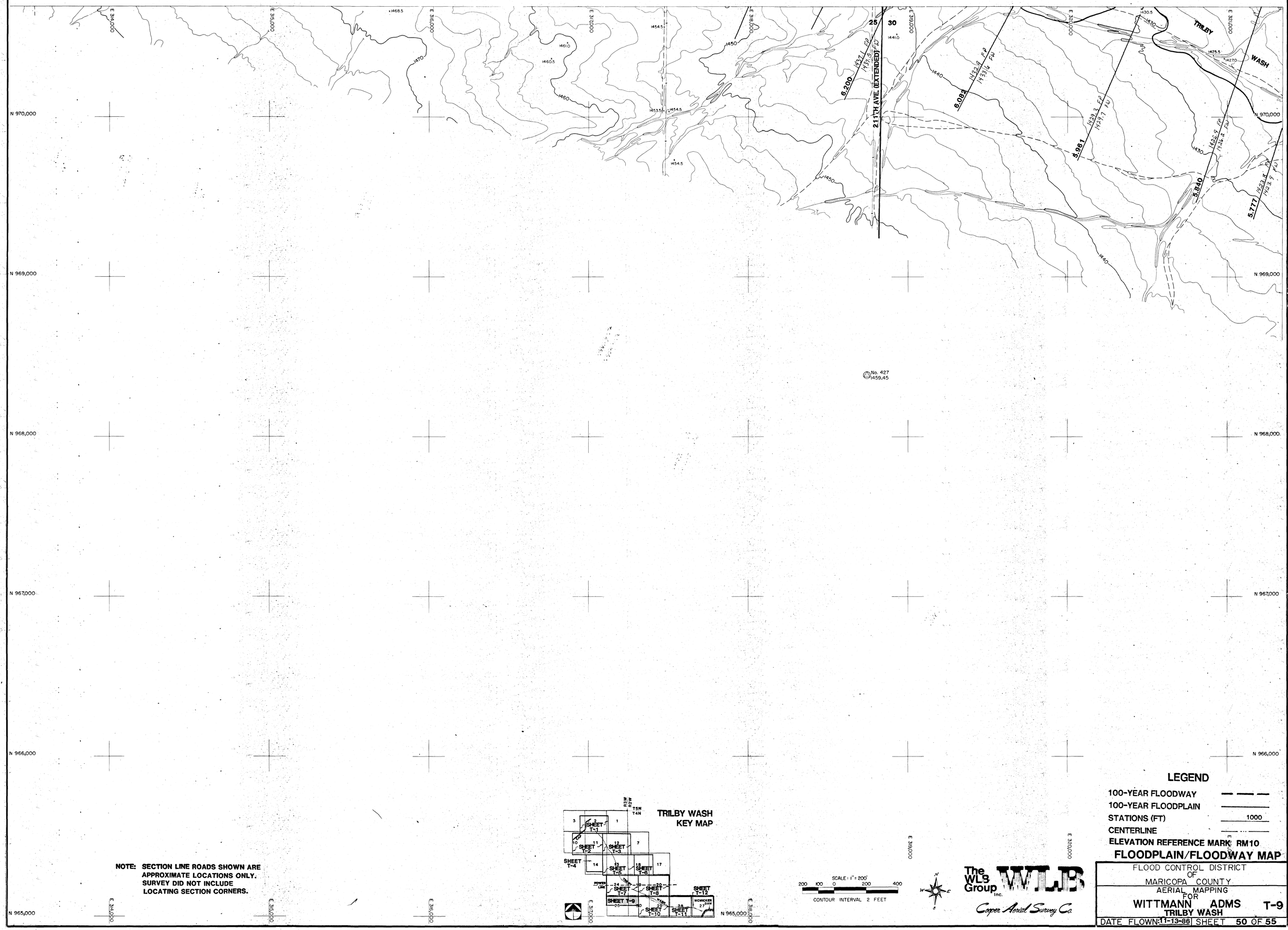

NOTE: SECTION LINE ROADS SHOWN ARE APPROXIMATE LOCATIONS ONLY. SURVEY DID NOT INCLUDE LOCATING SECTION CORNERS.

LEGEND

100-YEAR FLOODWAY
100-YEAR FLOODPLAIN
STATIONS (FT) 1000
CENTERLINE
ELEVATION REFERENCE MARK RM10

FLOODPLAIN/FLOODWAY MAP

The WLB Group Inc. WLB
Cooper Aerial Survey Co.

FLOOD CONTROL DISTRICT OF MARICOPA COUNTY
AERIAL MAPPING FOR
WITTMANN ADMS
TRILBY WASH
T-9

DATE FLOWN: 11-13-86 SHEET 50 OF 55

TRILBY

WASH

NORTHWEST LANDFILL (PROPOSED BOUNDARY)

203RD AVE. (EXTENDED)

YORKSHIRE DRIVE

199TH AVENUE

195TH AVE. (EXTENDED)

UNION HILLS DR. (EXTENDED)

No. 432 1417.88

No. 433 1379.96

RM27 No. 325 1439.49

5.717 1421.9 FP 1421.9 FW

5.645 1418.5 FP 1418.5 FW

5.579 1418.1 FP 1418.1 FW

5.544 1417.3 FP 1417.3 FW

5.490 1416.3 FP 1416.3 FW

5.348 1413.4 FP 1413.4 FW

5.217 1412.5 FP 1412.5 FW

5.099 1411.8 FP 1410.2 FW

4.974 1411.7 FP 1409.4 FW

4.810 1397.3 FP 1397.1 FW

4.679 1394.3 FP 1394.1 FW

4.539 1391.4 FP 1391.2 FW

4.405 1387.7 FP 1385.5 FW

4.275 1384.6 FP 1383.5 FW

4.157 1381.9 FP 1382.7 FW

N 970,000
N 969,000
N 968,000
N 967,000
N 966,000
N 965,000

E 322,000
E 323,000
E 324,000
E 325,000
E 326,000
E 327,000
E 328,000
E 329,000

29 28
30 29
29 32

NOTE: SECTION LINE ROADS SHOWN ARE APPROXIMATE LOCATIONS ONLY. SURVEY DID NOT INCLUDE LOCATING SECTION CORNERS.

TRILBY WASH KEY MAP

SHEET T-1 · SHEET T-2 · SHEET T-3 · SHEET T-4 · SHEET T-5 · SHEET T-6 · SHEET T-7 · SHEET T-8 · SHEET T-9 · SHEET T-10 · SHEET T-11 · SHEET T-12 · MCMICKEN DAM · POWER LINE · T5N T4N R3W R2W

LEGEND

100-YEAR FLOODWAY
100-YEAR FLOODPLAIN
STATIONS (FT) 1000
CENTERLINE
ELEVATION REFERENCE MARK RM10

FLOODPLAIN/FLOODWAY MAP

SCALE: 1" = 200'
200 100 0 200 400
CONTOUR INTERVAL 2 FEET

The WLB Group Inc. WLB
Cooper Aerial Survey Co.

FLOOD CONTROL DISTRICT OF MARICOPA COUNTY
AERIAL MAPPING FOR
WITTMANN ADMS T-10
TRILBY WASH
DATE FLOWN: 11-13-86 SHEET 51 OF 55

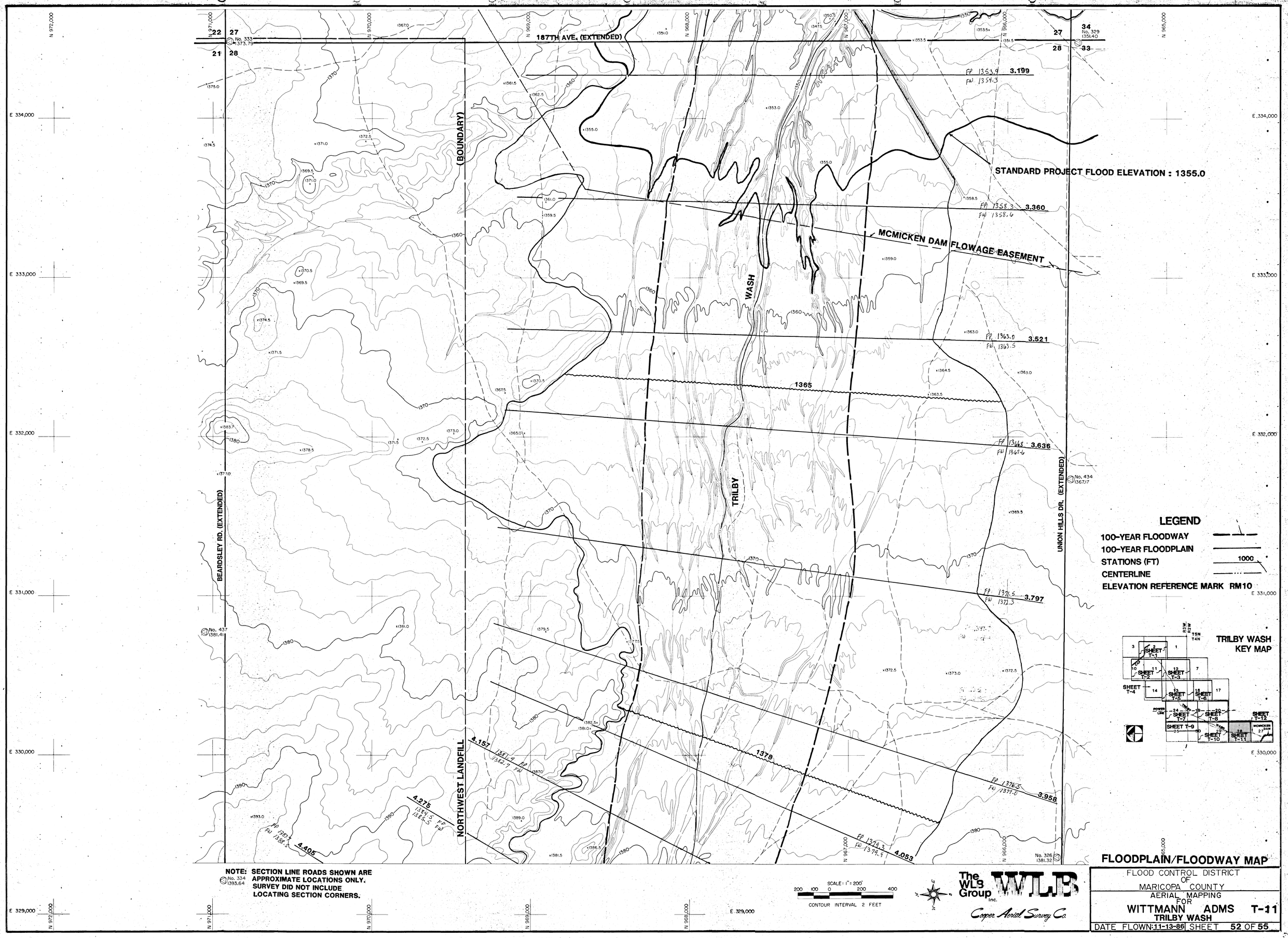

FLOODPLAIN/FLOODWAY MAP

FLOOD CONTROL DISTRICT OF MARICOPA COUNTY
AERIAL MAPPING FOR
WITTMANN ADMS T-11
TRILBY WASH
DATE FLOWN: 11-13-86 SHEET 52 OF 55

100-YEAR PONDING ELEVATION
BEHIND MCMICKEN DAM = 1349.92

STANDARD PROJECT FLOOD WATER
SURFACE ELEVATION = 1355.00

179TH AVE, (EXTENDED)

BEARDSLEY RD. (EXTENDED)

UNION HILLS DR. (EXTENDED)

BEARDSLEY CANAL

MCMICKEN DAM

MCMICKEN DAM FLOWAGE EASEMENT

TRILBY WASH

No. 330
1330.51
RM17

RM18

RM19

No. 332
1350.80

No. 436
1357.10

No. 435
1335.47

No. 333
1373.79

FP 1347.0	2.737	
FW 1347.6		
FP 1347.7	2.811	
FW 1348.6		
FP 1348.4	2.890	
FW 1349.3		
FP 1349.9	3.023	
FW 1350.8		

NOTE: SECTION LINE ROADS SHOWN ARE APPROXIMATE LOCATIONS ONLY. SURVEY DID NOT INCLUDE LOCATING SECTION CORNERS.

SCALE: 1" = 200'
200 100 0 200 400
CONTOUR INTERVAL 2 FEET

LEGEND

- 100-YEAR FLOODWAY
- 100-YEAR FLOODPLAIN
- STATIONS (FT) 1000
- CENTERLINE

ELEVATION REFERENCE MARK RM10

TRILBY WASH KEY MAP

The WLB Group Inc. WLB
Cooper Aerial Survey Co.

FLOODPLAIN/FLOODWAY MAP

FLOOD CONTROL DISTRICT
OF
MARICOPA COUNTY
AERIAL MAPPING
FOR
WITTMANN ADMS T-12
TRILBY WASH

DATE FLOWN: 11-13-86 | SHEET 53 OF 55

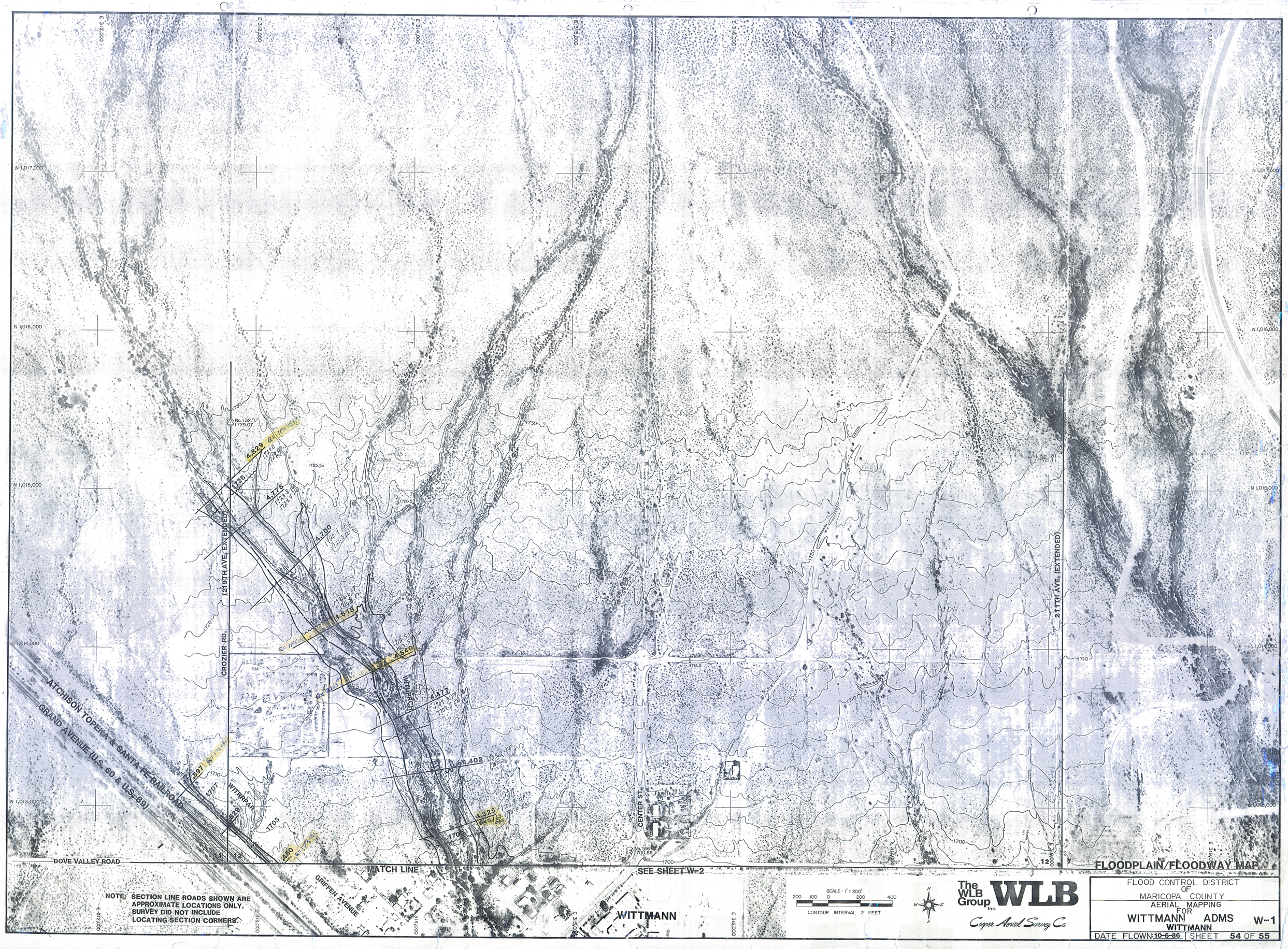

FLOODPLAIN/FLOODWAY MAP
NOTE: SECTION LINE ROADS SHOWN ARE APPROXIMATE LOCATIONS ONLY. SURVEY DID NOT INCLUDE LOCATING SECTION CORNERS.
SCALE: 1" = 200'
CONTOUR INTERVAL 2 FEET
The WLB Group Inc.
WLB
Cooper Aerial Survey Co.
FLOOD CONTROL DISTRICT OF MARICOPA COUNTY
AERIAL MAPPING FOR WITTMANN ADMS
WITTMANN
W-1
DATE FLOWN: 10-6-86
SHEET 54 OF 55
DOVE VALLEY ROAD
MATCH LINE
SEE SHEET W-2
WITTMANN
CROZIER RD.
(219TH AVE. EXTENDED)
211TH AVE. (EXTENDED)
CENTER ST.
GRIFFEN AVENUE
ATCHISON TOPEKA & SANTA FE RAILROAD
GRAND AVENUE (U.S. 60 & U.S. 89)
WITTMANN

MATCH LINE — SEE SHEET W-1

DOVE VALLEY ROAD

WITTMANN

CROZIER ROAD

211TH AVE. (EXTENDED)

GRAND AVENUE (U.S. 60 & U.S. 89)

ATCHISON, TOPEKA & SANTA FE RAILROAD

LONE MOUNTAIN RD. (EXTENDED)

NOTE: SECTION LINE ROADS SHOWN ARE APPROXIMATE LOCATIONS ONLY. SURVEY DID NOT INCLUDE LOCATING SECTION CORNERS.

The WLB Group Inc. WLB Cooper Aerial Survey Co.

FLOODPLAIN/FLOODWAY MAP

FLOOD CONTROL DISTRICT OF MARICOPA COUNTY

AERIAL MAPPING FOR WITTMANN ADMS

WITTMANN W-2

DATE FLOWN: 10-6-86 | SHEET 55 OF 55