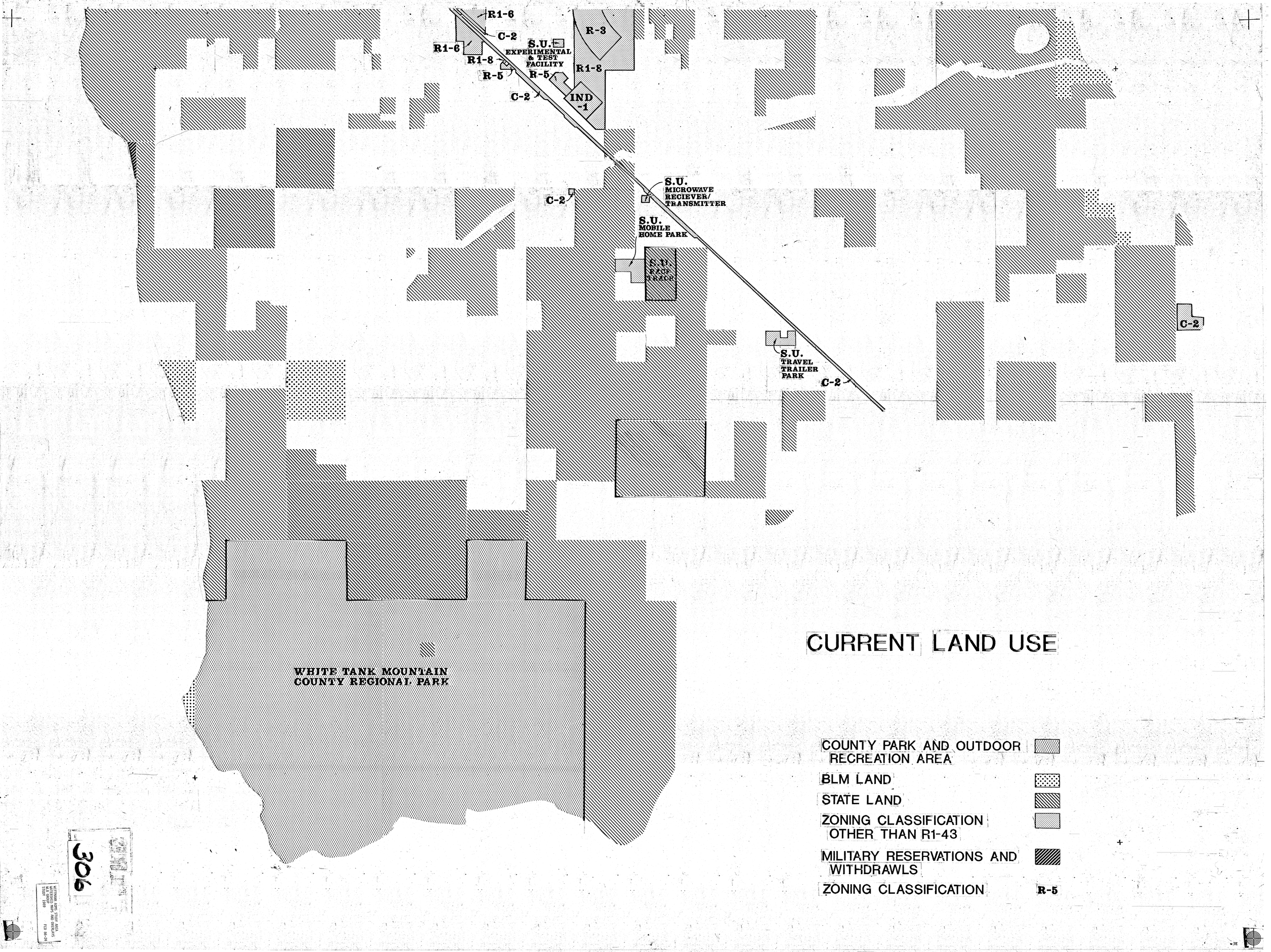
R1-6
C-2
R1-6
R1-8
R-5
S.U.
EXPERIMENTAL & TEST FACILITY
R-5
C-2
R-3
R1-8
IND -1
C-2
S.U.
MICROWAVE RECIEVER/ TRANSMITTER
S.U.
MOBILE HOME PARK
S.U.
RACE TRACK
S.U.
TRAVEL TRAILER PARK
C-2
C-2
WHITE TANK MOUNTAIN COUNTY REGIONAL PARK
CURRENT LAND USE
COUNTY PARK AND OUTDOOR RECREATION AREA
BLM LAND
STATE LAND
ZONING CLASSIFICATION OTHER THAN R1-43
MILITARY RESERVATIONS AND WITHDRAWLS
ZONING CLASSIFICATION
R-5

306

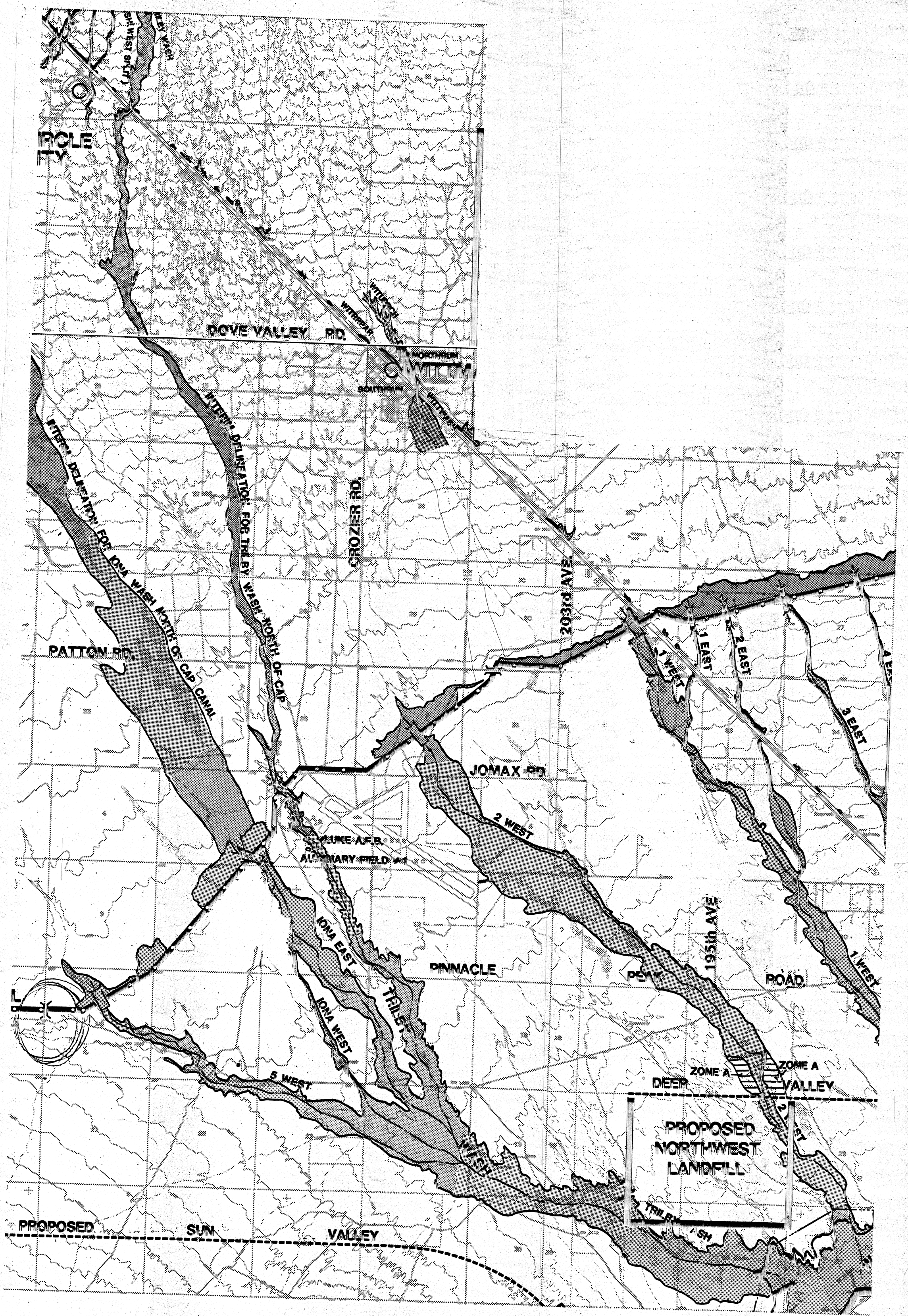
CIRCLE CITY
WEST SPUR
WASH
DOVE VALLEY RD.
WITTMANN
WITTMANN
NORTHERN
SOUTHERN
WITTMANN
INTERIM DELINEATION FOR TRILBY WASH NORTH OF CAP
INTERIM DELINEATION FOR IONA WASH NORTH OF CAP CANAL
CROZIER RD.
203rd AVE.
PATTON RD.
1 WEST
1 EAST
2 EAST
3 EAST
JOMAX RD.
2 WEST
LUKE A.F.B.
AUXILIARY FIELD #1
IONA EAST
IONA WEST
PINNACLE
PEAK
195th AVE.
ROAD
1 WEST
TRILBY
5 WEST
ZONE A
ZONE A
DEEP
VALLEY
PROPOSED
NORTHWEST
LANDFILL
TRILBY WASH
PROPOSED
SUN
VALLEY

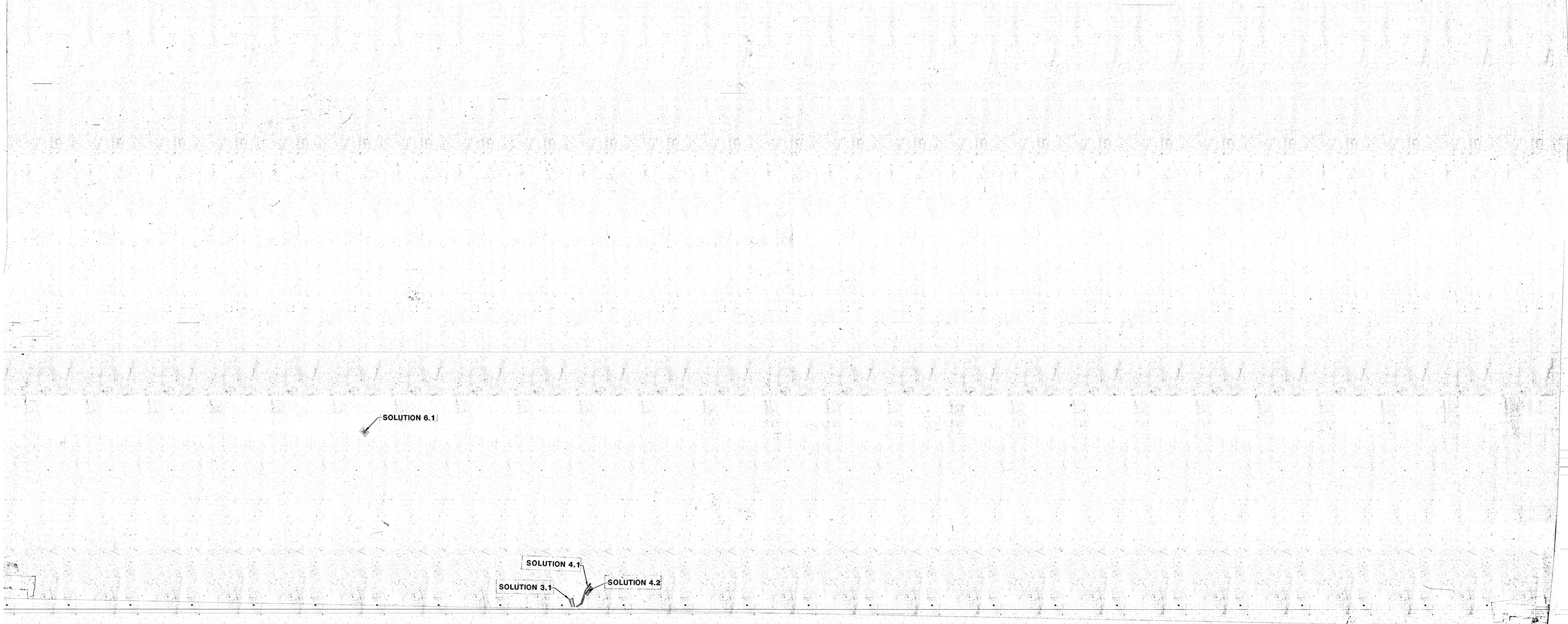
SOLUTION 6.1
SOLUTION 4.1
SOLUTION 3.1
SOLUTION 4.2

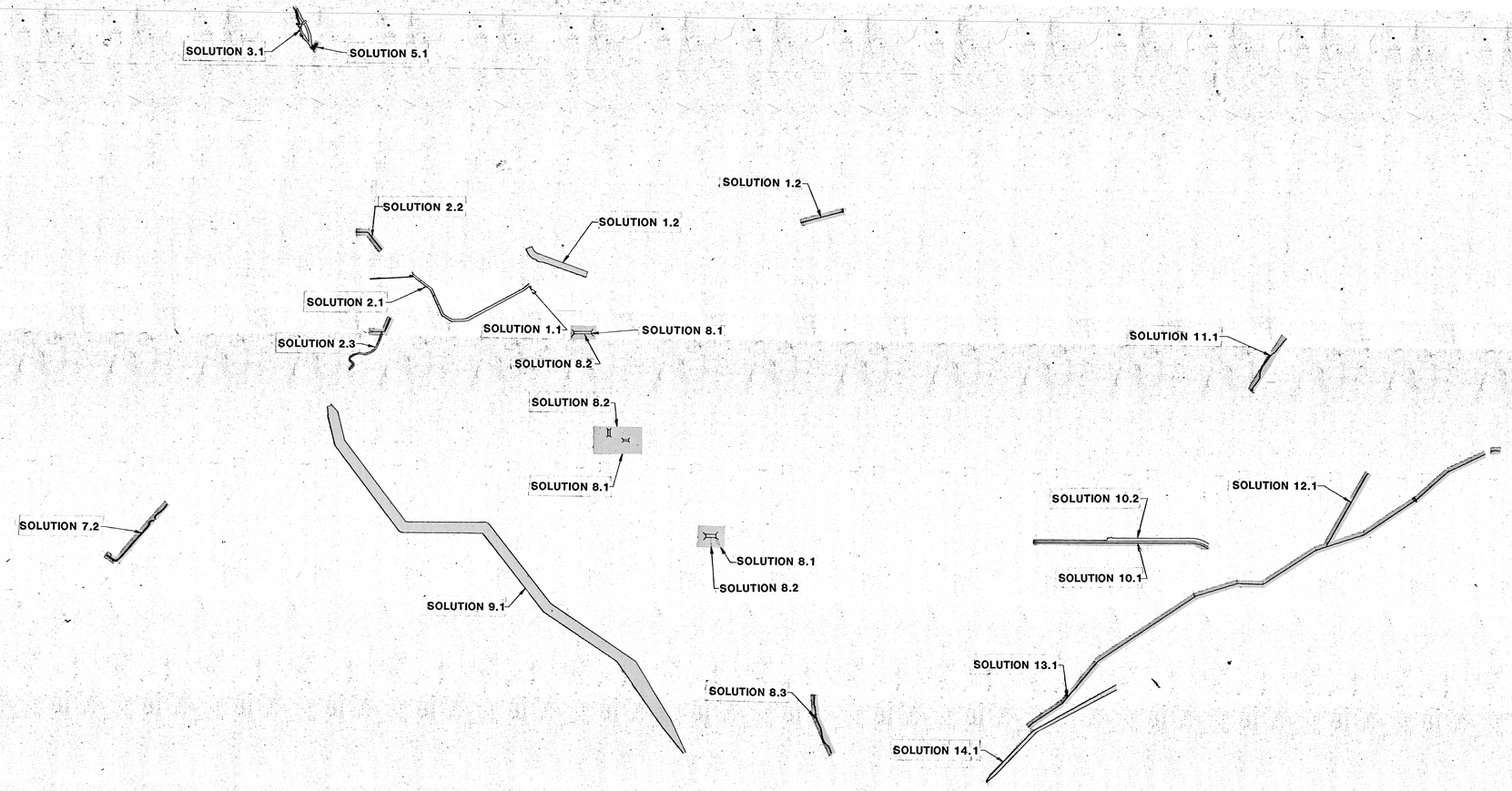

SOLUTIONS TO EXISTING STORMWATER DRAINAGE PROBLEMS

DRAINAGE AREA BOUNDARY

PROPOSED SOLUTIONS — SOLUTION 10.1

PROPOSED ROADS

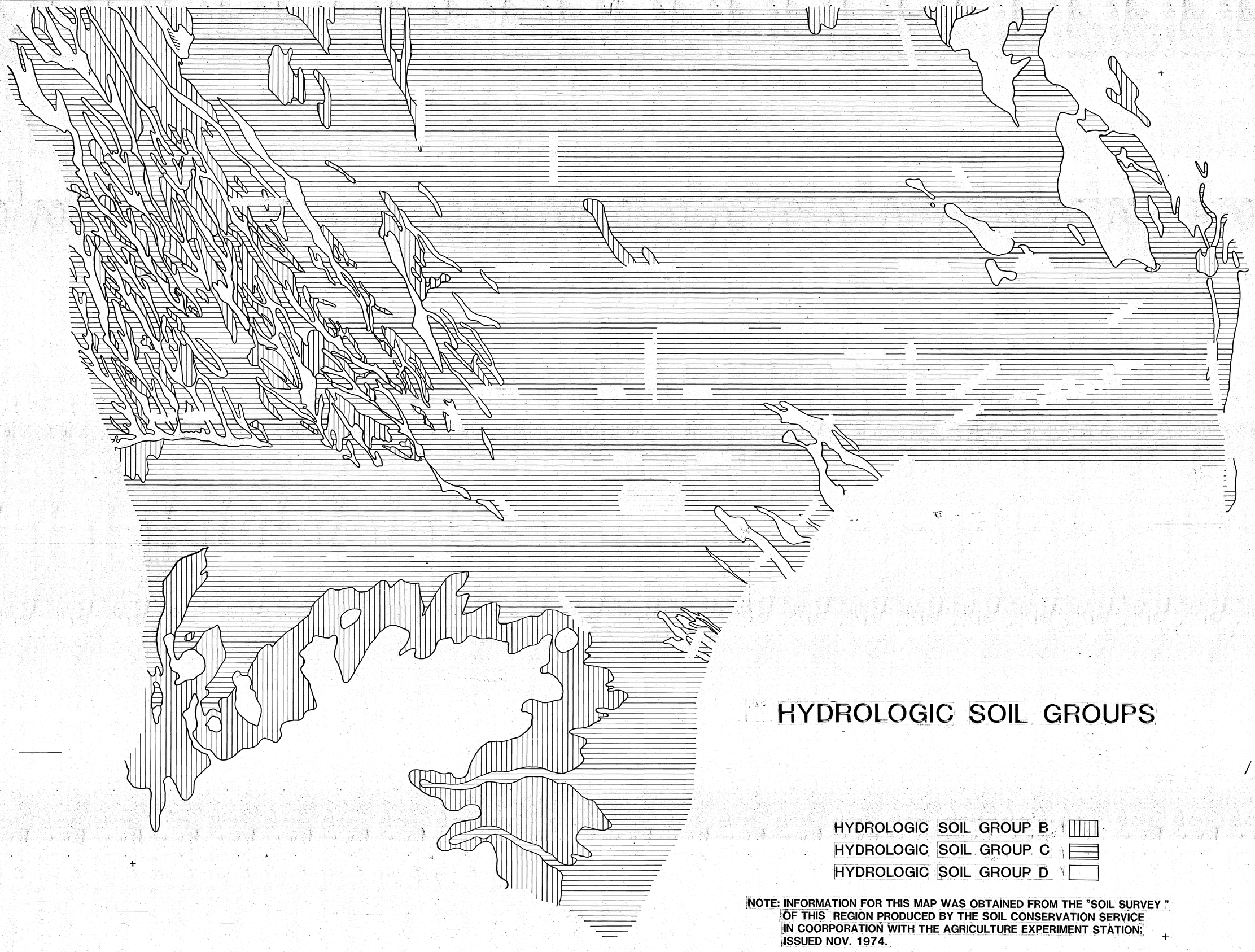

HYDROLOGIC SOIL GROUPS

HYDROLOGIC SOIL GROUP B

HYDROLOGIC SOIL GROUP C

HYDROLOGIC SOIL GROUP D

NOTE: INFORMATION FOR THIS MAP WAS OBTAINED FROM THE "SOIL SURVEY" OF THIS REGION PRODUCED BY THE SOIL CONSERVATION SERVICE IN COORPORATION WITH THE AGRICULTURE EXPERIMENT STATION; ISSUED NOV. 1974.

S.U.
PRIVATE
AIRSTRIP
C-S
C-2
S.U.
MOBILE
HOME PARK
S.U.
AIR-
PORT
S.U.
AMUSEMENT
PARK
R-3
R-5
C-2
R1-6
S.U.
R-5
C-2

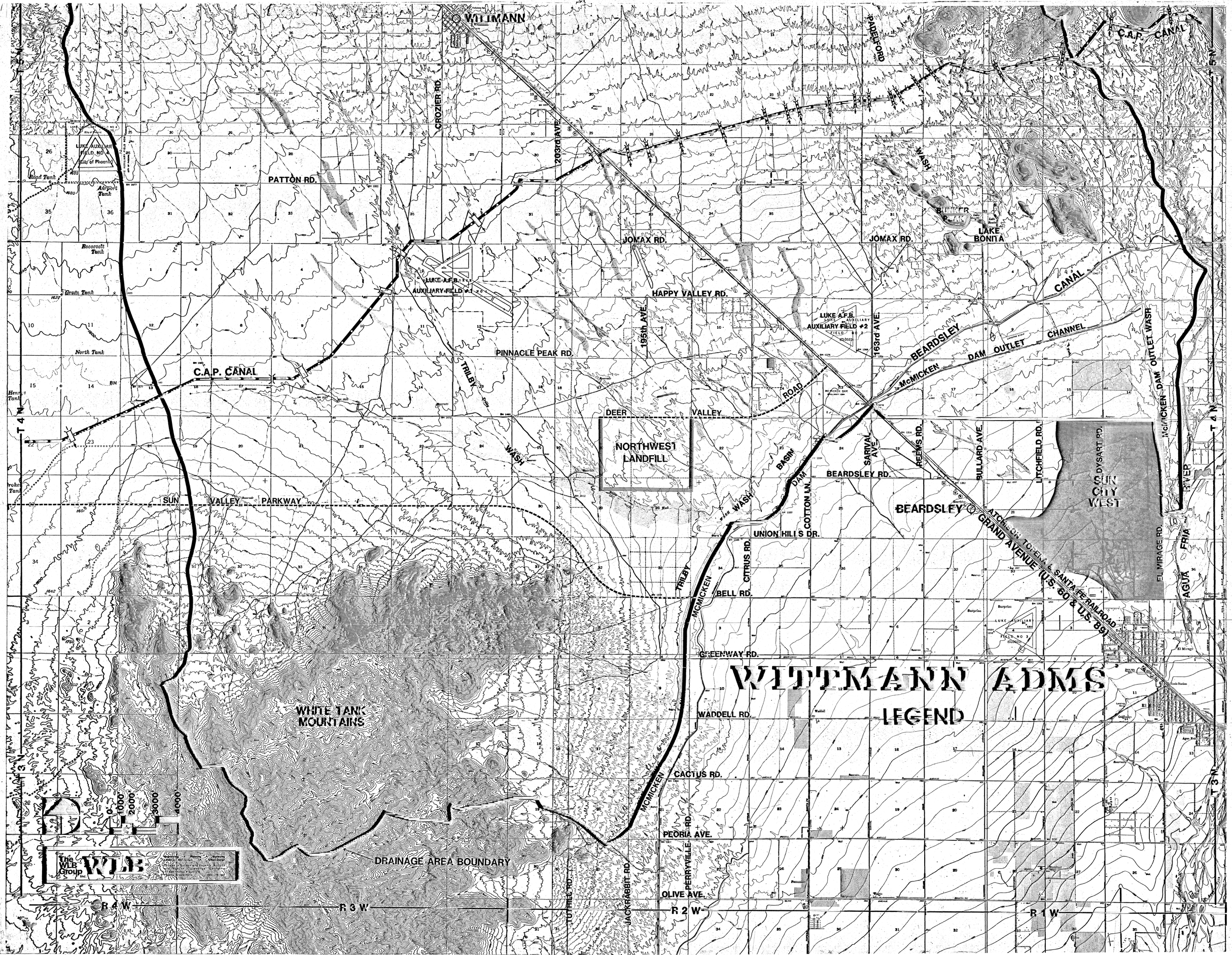
WITTMANN
C.A.P. CANAL
PATTON RD.
CROZIER RD.
203rd AVE.
PADELFORD
WASH
BUNKER PEAK
LAKE BONITA
JOMAX RD.
HAPPY VALLEY RD.
LUKE A.F.B. AUXILIARY FIELD #1
LUKE A.F.B. AUXILIARY FIELD #2
195th AVE.
163rd AVE.
PINNACLE PEAK RD.
TRILBY
WASH
BEARDSLEY
CANAL
McMICKEN DAM OUTLET CHANNEL
McMICKEN DAM OUTLET WASH
DEER VALLEY ROAD
NORTHWEST LANDFILL
BASIN
DAM
SARIVAL AVE.
REEMS RD.
BULLARD AVE.
LITCHFIELD RD.
DYSART RD.
SUN CITY WEST
BEARDSLEY RD.
SUN VALLEY PARKWAY
COTTON LN.
UNION HILLS DR.
CITRUS RD.
BEARDSLEY
ATCHISON TOPEKA & SANTA FE RAILROAD
GRAND AVENUE (U.S. 60 & U.S. 89)
EL MIRAGE RD.
AGUA FRIA RIVER
BELL RD.
GREENWAY RD.
WITTMANN ADMS
LEGEND
WADDELL RD.
WHITE TANK MOUNTAINS
CACTUS RD.
PEORIA AVE.
PERRYVILLE RD.
OLIVE AVE.
JACKRABBIT RD.
TUTHILL RD.
DRAINAGE AREA BOUNDARY
The WLB Group
WLB
0 1000 2000 3000 4000
T 4 N
T 3 N
R 4 W
R 3 W
R 2 W
R 1 W

TOP OF SHEET

TOP OF SHEET



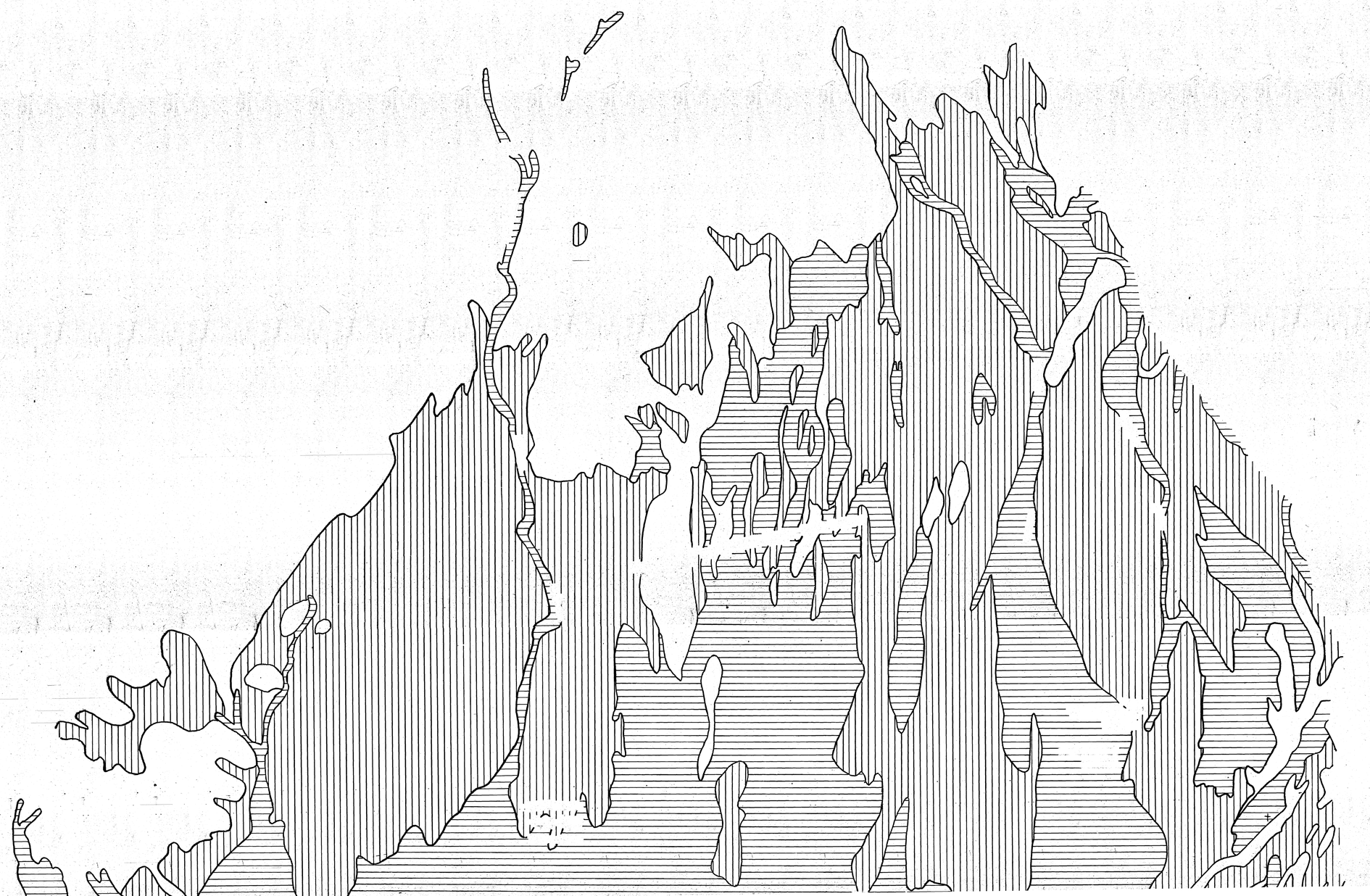

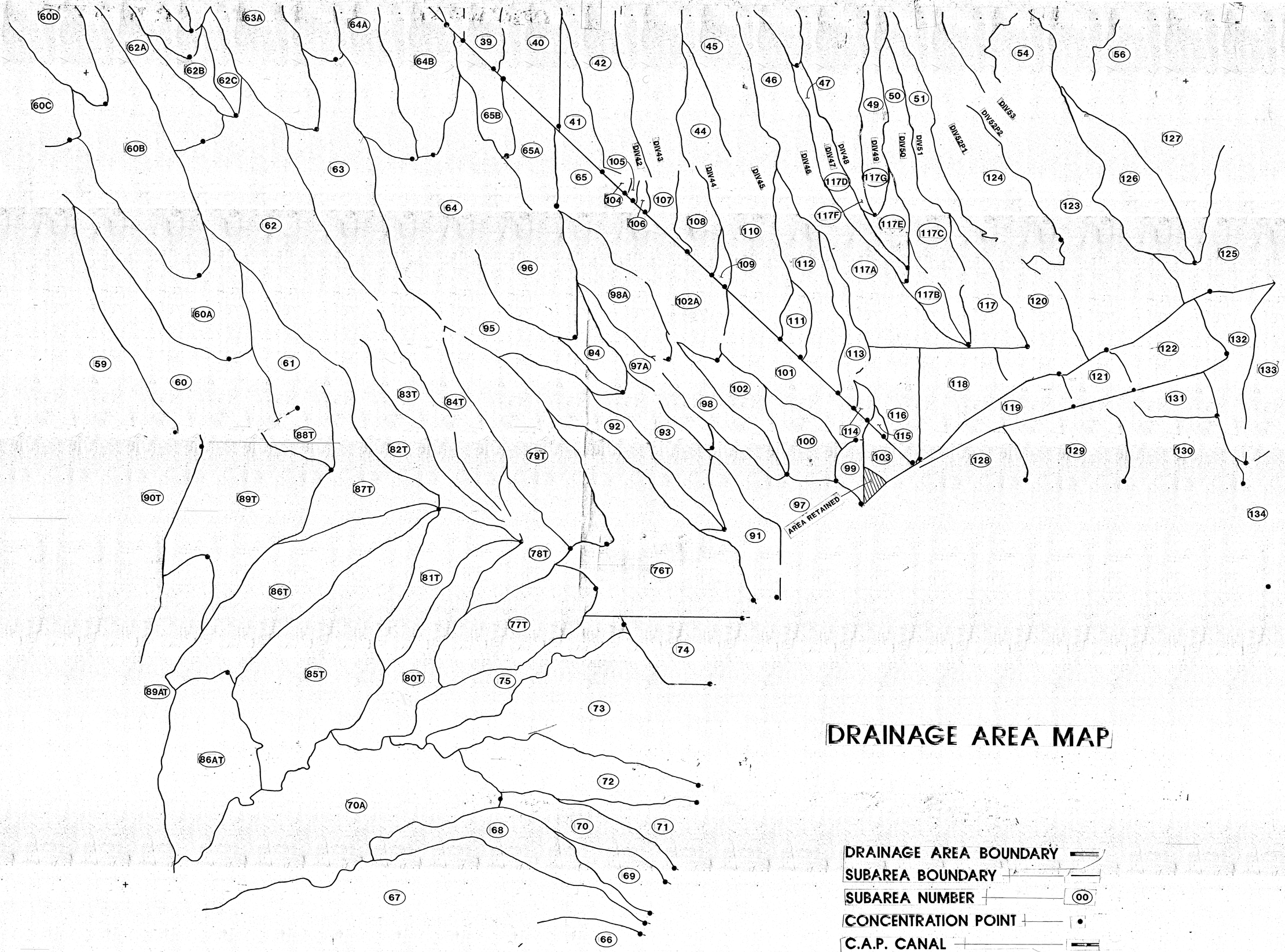

DRAINAGE AREA MAP

DRAINAGE AREA BOUNDARY
SUBAREA BOUNDARY
SUBAREA NUMBER (00)
CONCENTRATION POINT
C.A.P. CANAL
CONCRETE PIPE OVERCHUTE
CONCRETE OVERCHUTE
BRIDGE


R 4 W
R 3 W
R 2 W
R 1 W
T 8 N
T 7 N
T 6 N
WICKENBURG MOUNTAINS
YAVAPAI COUNTY
MARICOPA COUNTY
BITTER CREEK
HIEROGLYPHIC MOUNTAINS
DRAINAGE AREA BOUNDARY
GRAND AVE.
A.T.&S.F. R.R.
MORRISTOWN
TRILBY WASH
IONA WASH
MORRISTOWN HIGHWAY (S.R. 74)
CIRCLE CITY
CHRYSLER PROVING GROUNDS
DOVE VALLEY RD.