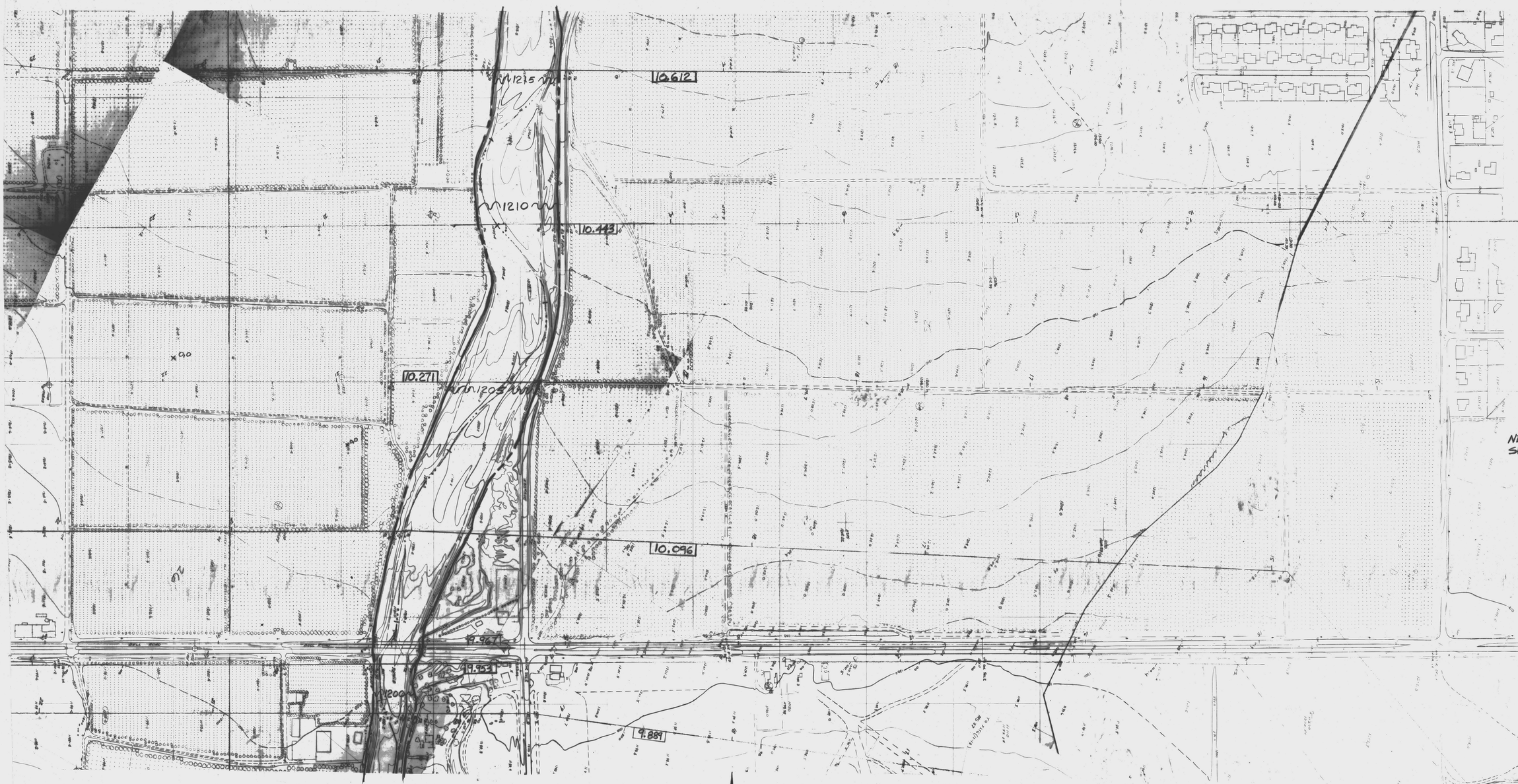

NEW RIVER ABOVE
SKUNK CREEK
1985

LEGEND

100 YEAR FLOODPLAIN
FLOODWAY
STREAMLINE

NOTE: 500 YEAR LIMIT NOT SHOWN

CENTRAL FILES
NUMBER 307

NEW RIVER ABOVE SKUNK CREEK
WITH 100 YR. FLOODPLAIN
C.O.E.

STUDY 1985

3 OF 10

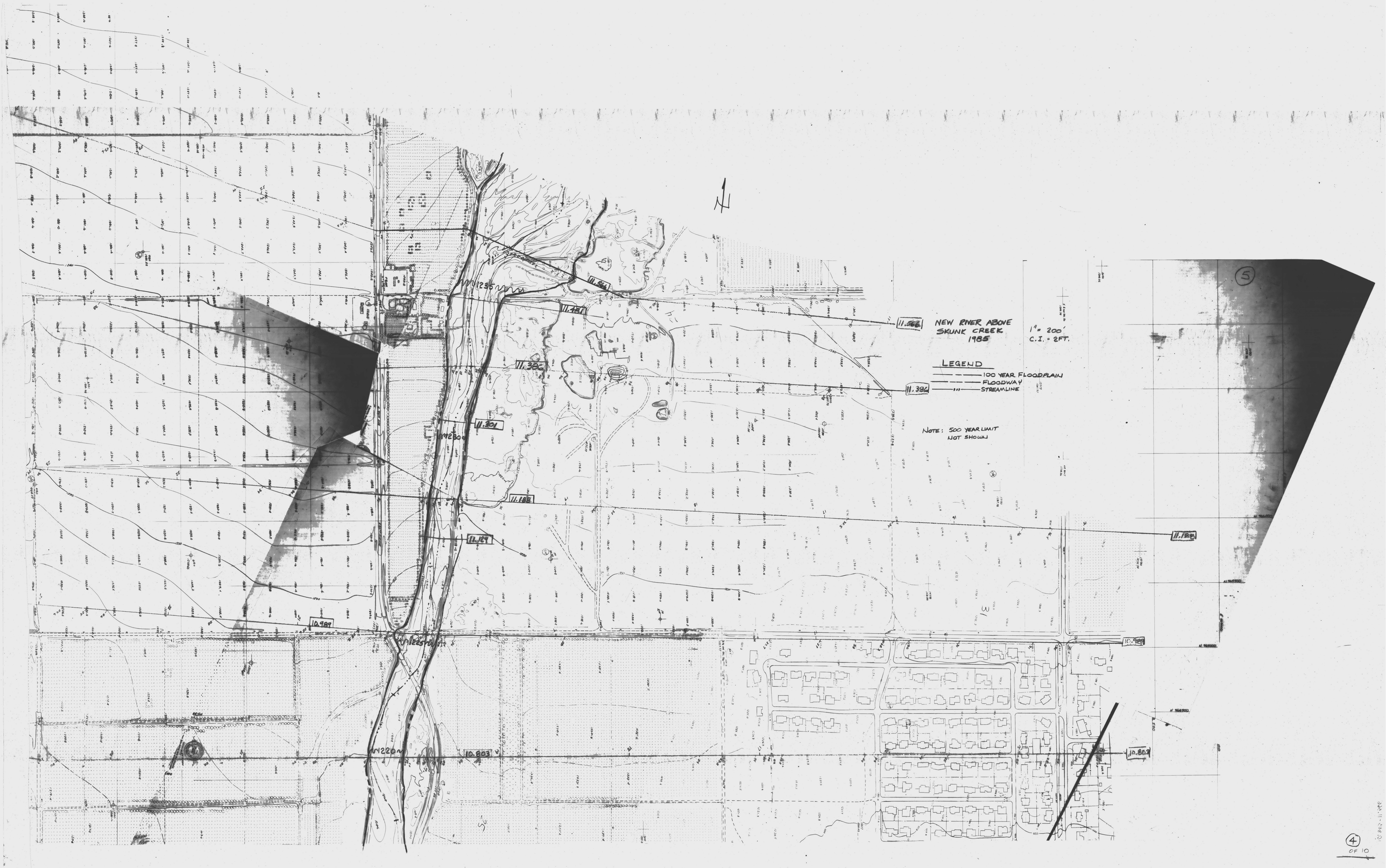
NEW RIVER ABOVE
SKUNK CREEK
1985
1" = 200'
C.I. = 2FT.
LEGEND
100 YEAR FLOODPLAIN
FLOODWAY
STREAMLINE
NOTE: 500 YEAR LIMIT
NOT SHOWN
11.566
11.481
11.386
11.301
11.188
11.129
10.989
10.803
1235
1230
1225
1220
5
4
OF 10

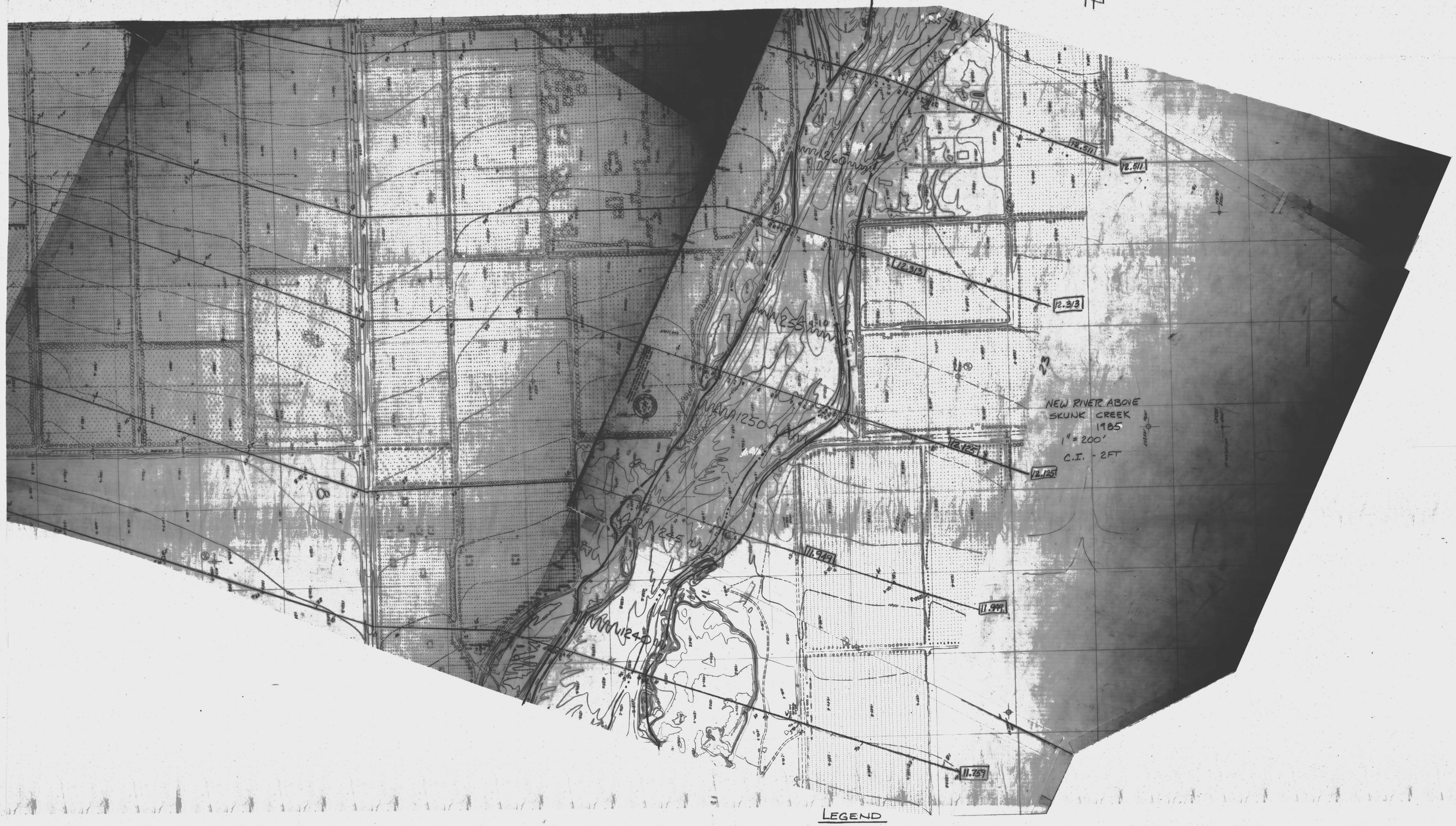

LEGEND

100 YEAR FLOODPLAIN
FLOODWAY
STREAMLINE

NOTE: 500 YEAR LIMIT NOT SHOWN


13.420
13.227
13.227
13.076
12.896
12.701
12.701
NEW RIVER ABOVE SKUNK GREEK 1985
1" = 200'
C.I. = 2 FT
LEGEND
100 YEAR FLOODPLAIN
FLOODWAY
STREAMLINE
NOTE: 500 YEAR LIMIT NOT SHOWN

LEGEND

100 YEAR FLOODPLAIN

FLOODWAY

STREAMLINE

NOTE: 500 YEAR LIMIT NOT SHOWN

SCALE: 1" = 200'
2 FT. C.I.

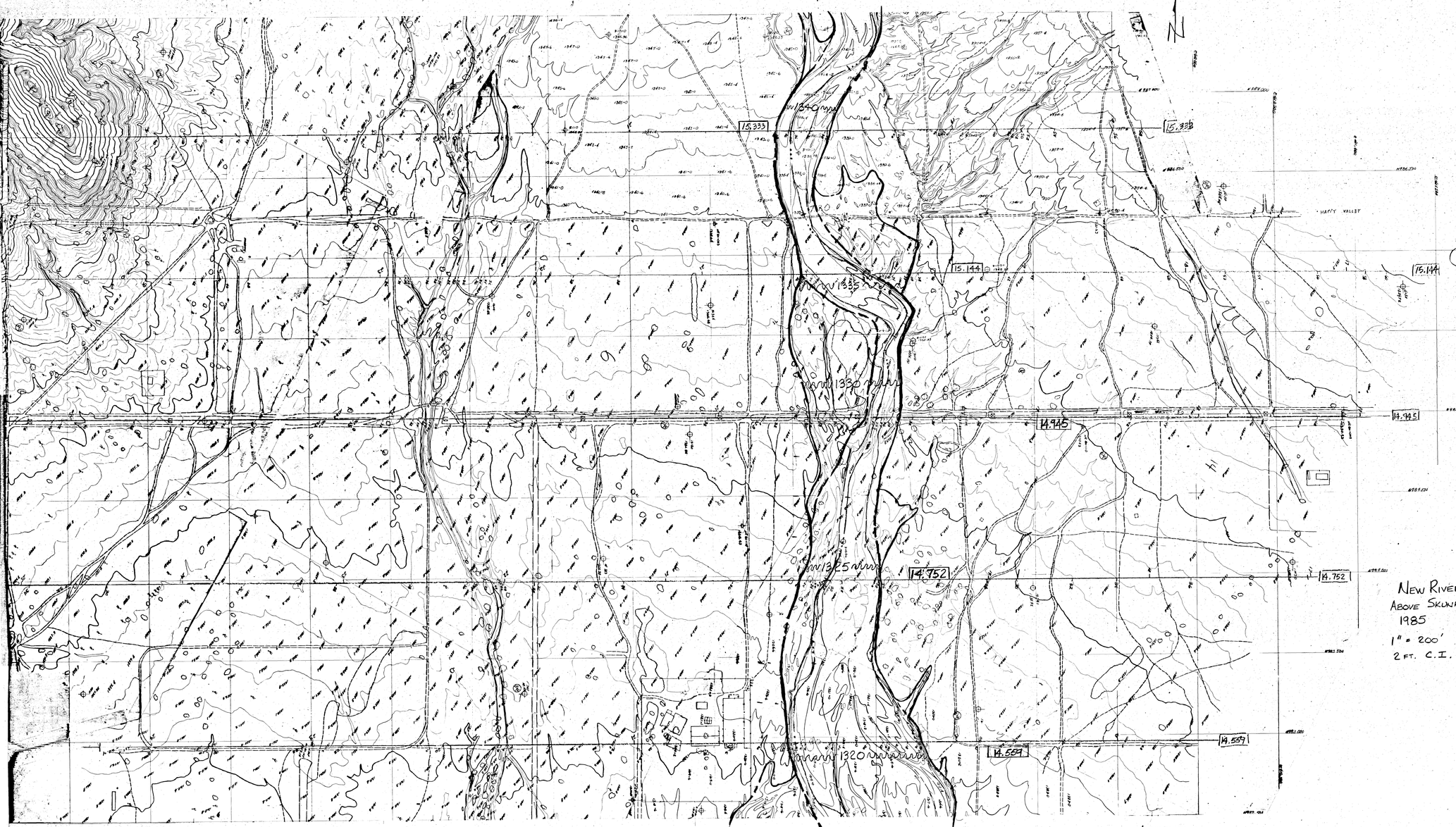

NEW RIVER
ABOVE SKUNK CREEK
1985
1" = 200'
2 FT. C.I.

LEGEND

100 YEAR FLOODPLAIN
FLOODWAY
STREAMLINE

NOTE: 500 YEAR LIMIT NOT SHOWN



LEGEND

100 YEAR FLOODPLAIN

FLOODWAY

STREAMLINE

NOTE: 500 YEAR LIMIT NOT SHOWN

SCALE: 1" = 200'

2 FT C.I.

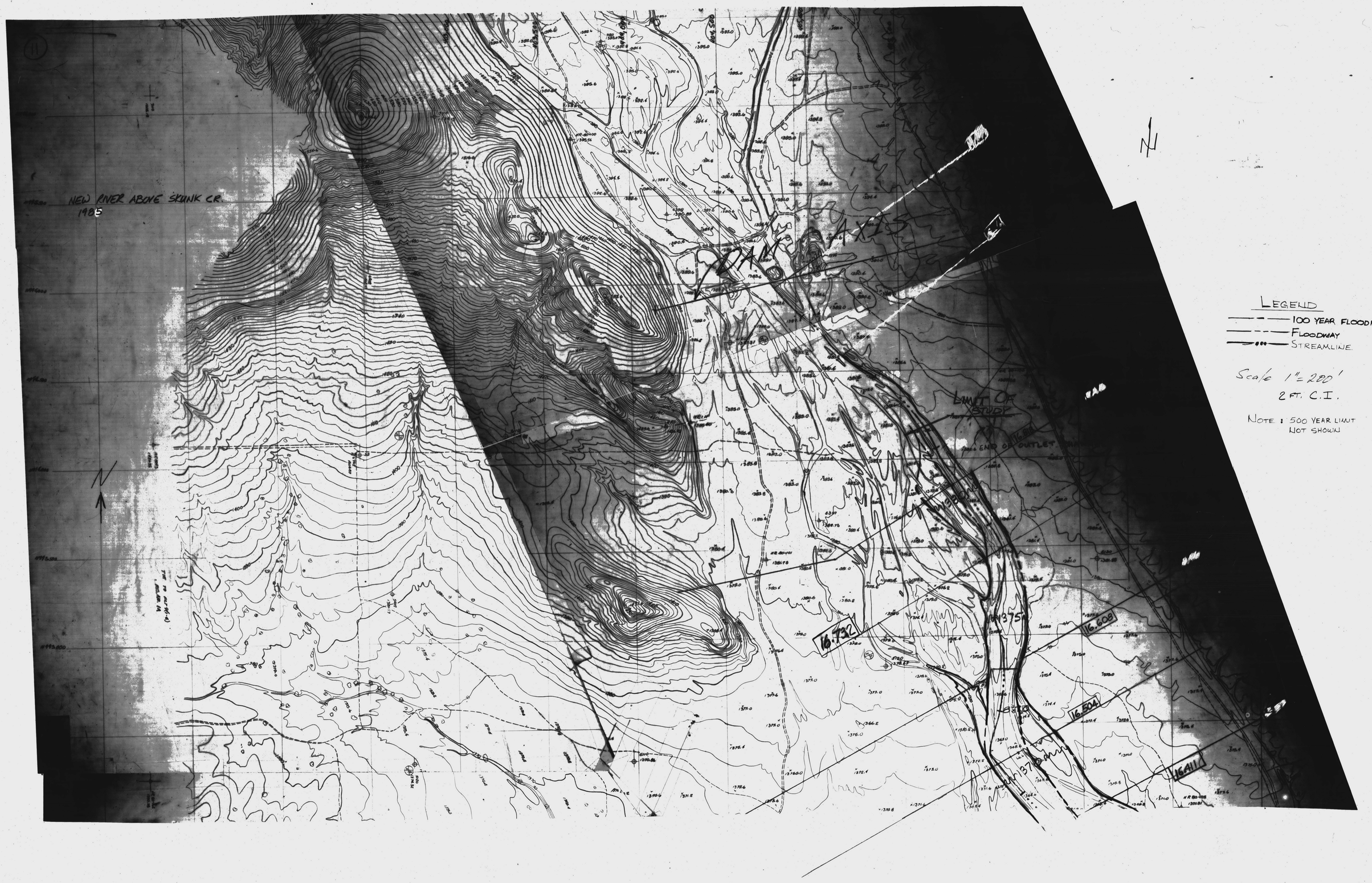

LEGEND

100 YEAR FLOODPLAIN
FLOODWAY
STREAMLINE

Scale 1" = 200'
2 FT. C.I.

NOTE: 500 YEAR LIMIT NOT SHOWN

NEW RIVER ABOVE
SKUNK CREEK 1985
1" = 100'
2FT. CONTOUR INTERVAL
LEGEND
100 YEAR FLOODPLAIN
FLOODWAY
STREAMLINE
NOTE: 500 YEAR LIMIT NOT PLOTTED
LIMIT OF STUDY
LIMIT OF STUDY
NEW RIVER
SKUNK
GREENWAY
1 OF 10

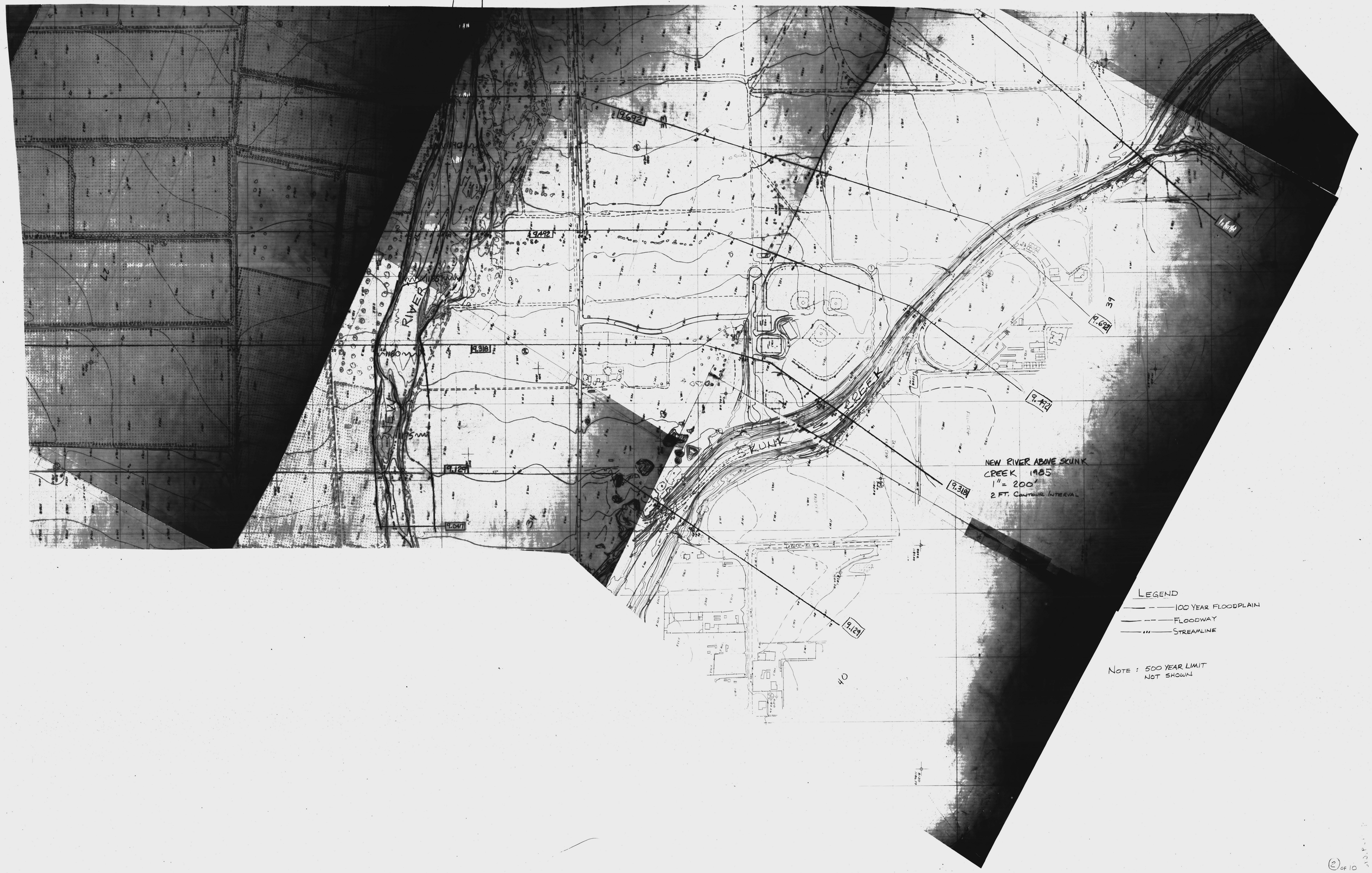
9.692
9.492
9.318
9.129
9.047
9.692
9.492
9.318
9.129
RIVER
SKUNK
CREEK
39
40
NEW RIVER ABOVE SKUNK
CREEK 1985
1" = 200'
2 FT. CONTOUR INTERVAL
LEGEND
100 YEAR FLOODPLAIN
FLOODWAY
STREAMLINE
NOTE : 500 YEAR LIMIT
NOT SHOWN