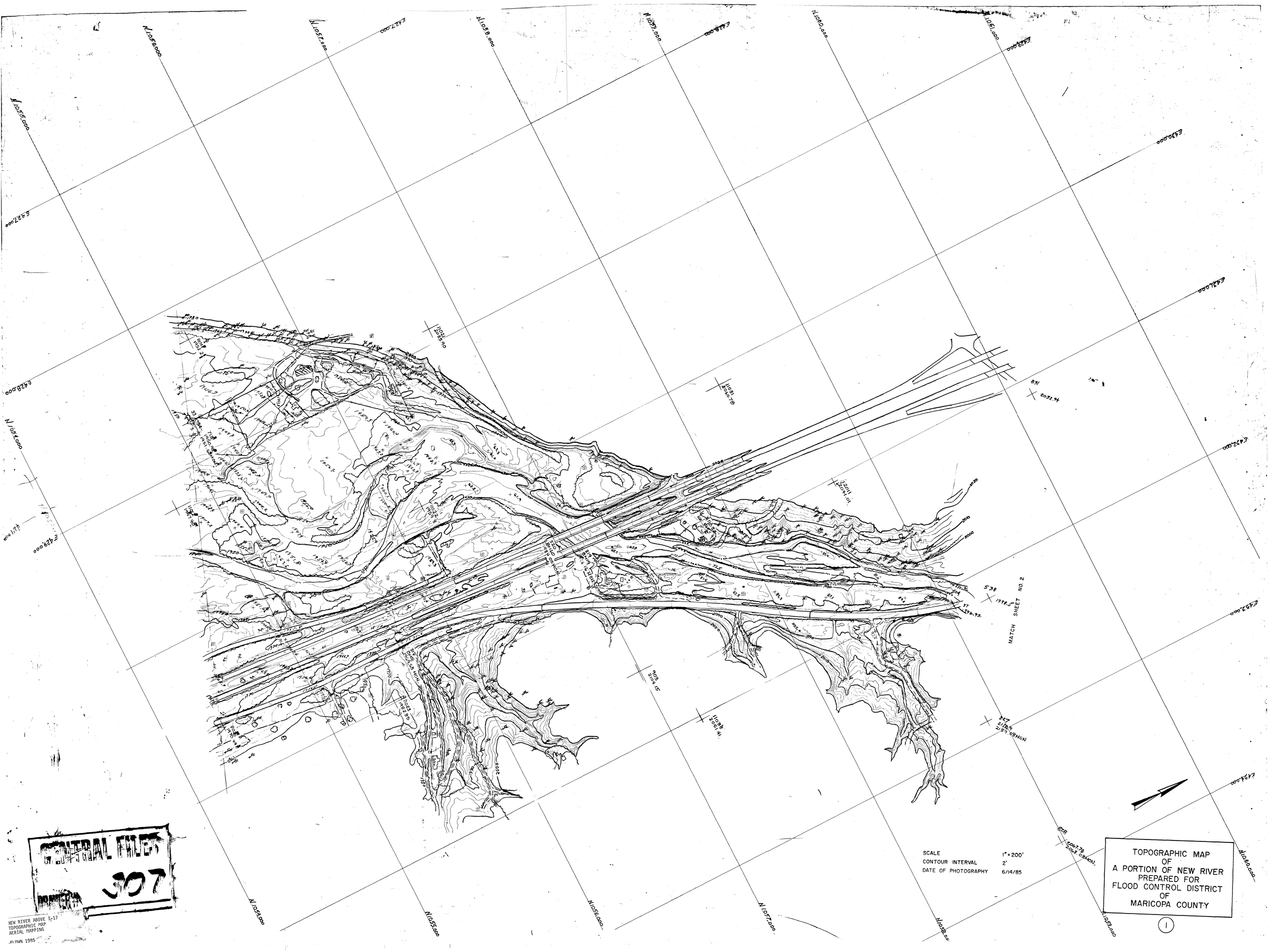

CENTRAL FILES
307
NEW RIVER ABOVE I-17
TOPOGRAPHIC MAP
AERIAL MAPPING
FLOWN 1985

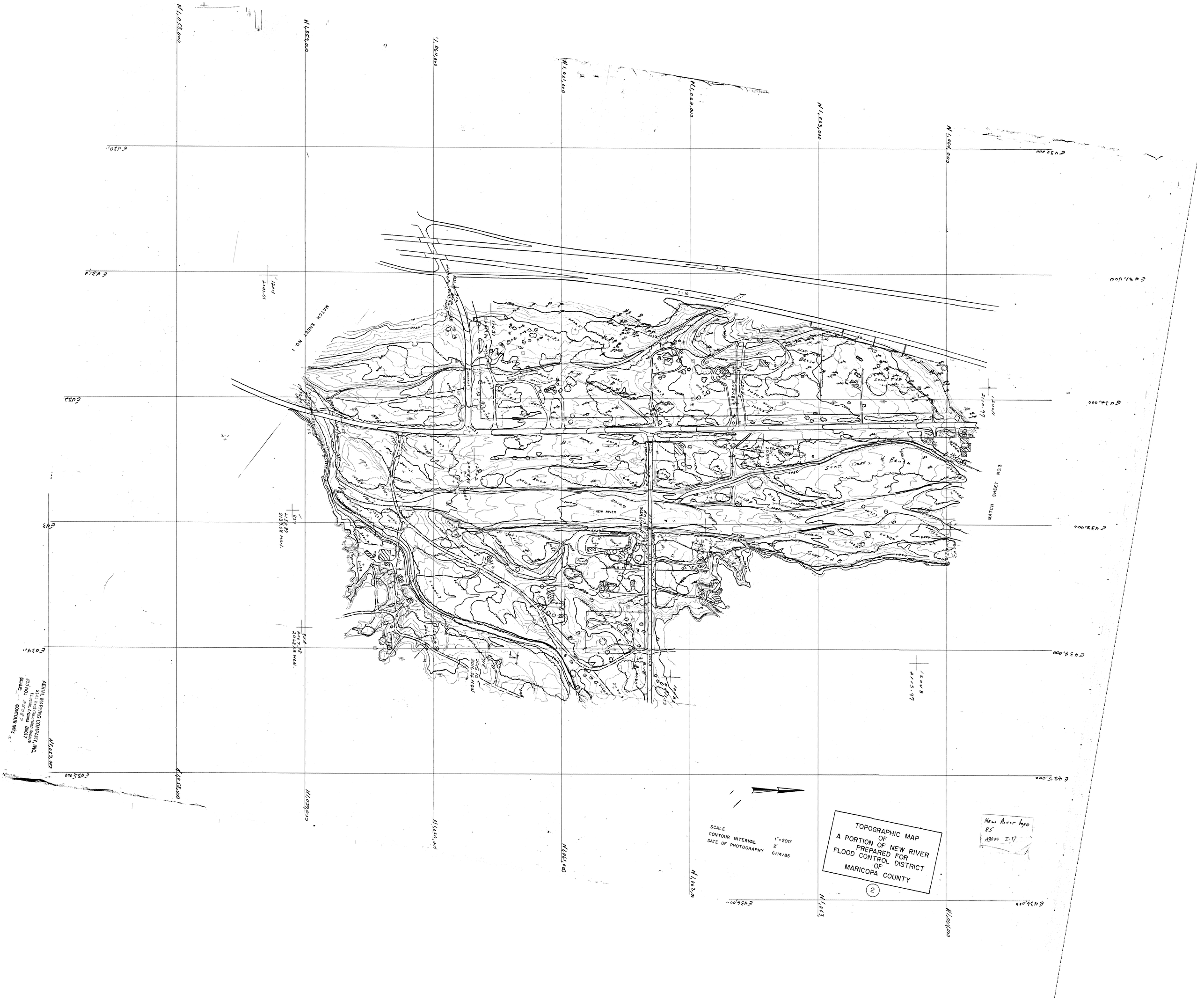

MATCH SHEET NO. 1
MATCH SHEET NO. 3
NEW RIVER
I-10
SCAT. TREES & BRUSH
SCAT. TREES
SCAT. TREES
SCAT. TREES
SCAT. TREES
SCAT. TREES
SCAT. TREES
SCALE
CONTOUR INTERVAL 1" = 200'
DATE OF PHOTOGRAPHY 2'
6/14/85
TOPOGRAPHIC MAP
OF
A PORTION OF NEW RIVER
PREPARED FOR
FLOOD CONTROL DISTRICT
OF
MARICOPA COUNTY
2
New River topo
85
ABOVE I-17
AERIAL MAPPING COMPANY, INC.
3141 West Clarendon Avenue
Phoenix, Arizona 85017
JOB NO.: 85087
SCALE:
CONTOUR INT.:

TOPOGRAPHIC MAP
OF
A PORTION OF NEW RIVER
PREPARED FOR
FLOOD CONTROL DISTRICT
OF
MARICOPA COUNTY
SCALE 1"=200'
CONTOUR INTERVAL 2'
DATE OF PHOTOGRAPHY 6/14/85
MATCH SHEET NO. 4
MATCH SHEET NO. 2
N 1,070,000
N 1,069,000
N 1,068,000
N 1,067,000
N 1,066,000
N 1,065,000
N 1,064,000
N 1,063,000
E 431,000
E 432,000
E 433,000
E 434,000
E 435,000
E 436,000
12071 2100.31
12072 2276.36
12073 2287.85
12061 2157.06
12062 2113.34
12063 2256.85
12052 2086.51
12041 2110.97
12042 2042.23
12043 2115.97
729 2220.00 MON. 2217.64
T7N R2E
AERIAL MAPPING COMPANY, INC.
3141 West Clarendon Avenue
Phoenix, Arizona 85017
JOB NO.: 85087 FH 2(4-7)
SCALE: 1"=200' CONTOUR INT.: 2'

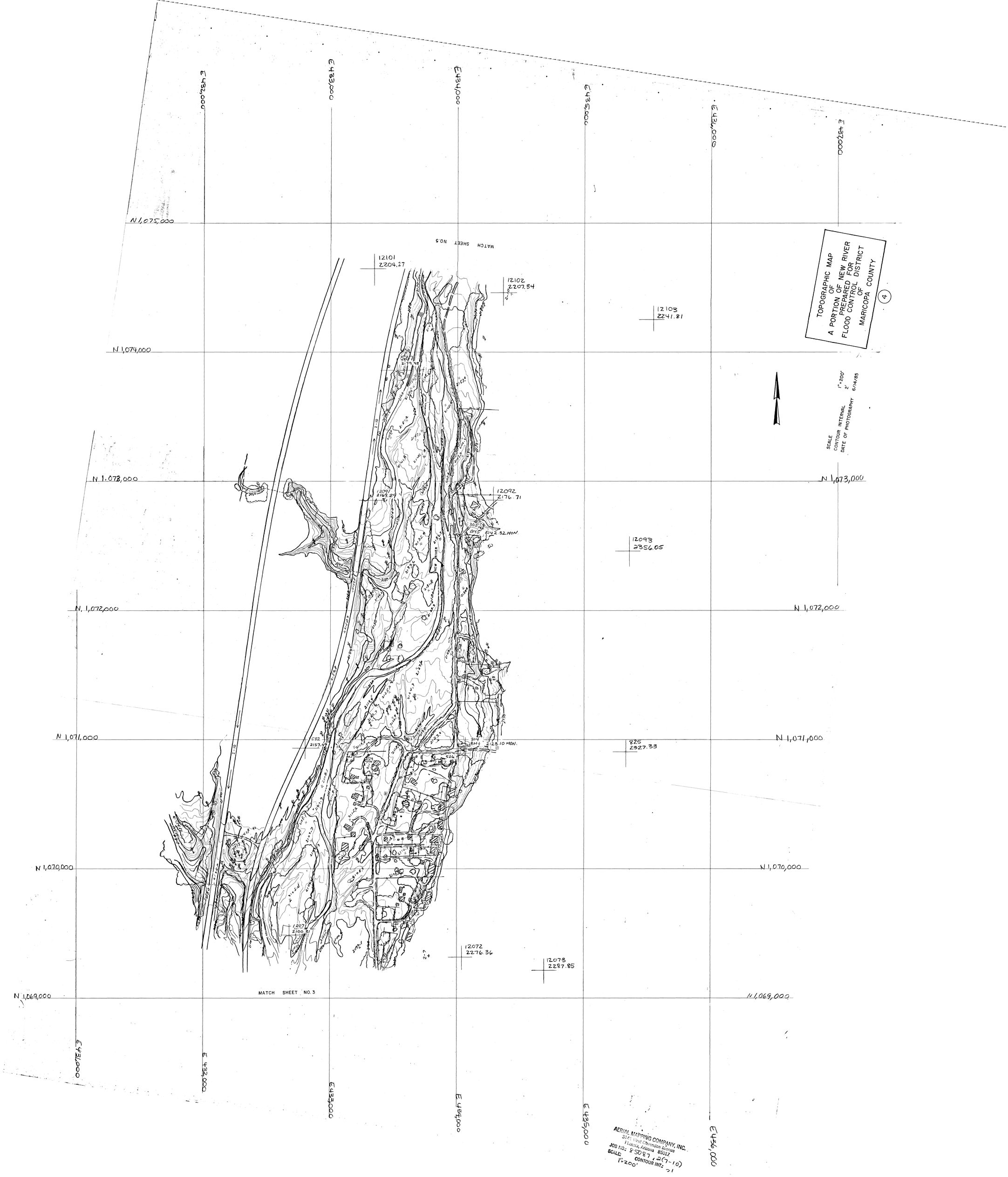
TOPOGRAPHIC MAP
OF
A PORTION OF NEW RIVER
PREPARED FOR
FLOOD CONTROL DISTRICT
OF
MARICOPA COUNTY
4
SCALE 1"=200'
CONTOUR INTERVAL 2'
DATE OF PHOTOGRAPHY 6/14/85
MATCH SHEET NO. 5
MATCH SHEET NO. 3
N 1,075,000
N 1,074,000
N 1,073,000
N 1,072,000
N 1,071,000
N 1,070,000
N 1,069,000
E 431,000
E 432,000
E 433,000
E 434,000
E 435,000
E 436,000
E 437,000
12101
2204.27
12102
2207.34
12103
2241.81
12092
2176.71
12093
2356.05
825
2327.33
12072
2276.36
12073
2287.85
AERIAL MAPPING COMPANY, INC.
3141 West Clarendon Avenue
Phoenix, Arizona 85017
JOB NO.: 85087, 2(7-10)
SCALE: 1"=200'
CONTOUR INT.: 2'

TOPOGRAPHIC MAP
OF
A PORTION OF NEW RIVER
PREPARED FOR
FLOOD CONTROL DISTRICT
OF
MARICOPA COUNTY

5

SCALE 1"=200'
CONTOUR INTERVAL 2'
DATE OF PHOTOGRAPHY 6/14/85

MATCH SHEET NO. 6

MATCH SHEET NO. 4

AERIAL MAPPING COMPANY, INC.
3141 West Clarendon Avenue
Phoenix, Arizona 85017
JOB NO.: 8505?
SCALE: 1:200 CONTOUR INT: 2' (10-12)

E 437,000
E 436,000
E 435,000
E 434,000
E 433,000
E 432,000

N 1,079,000
N 1,078,000
N 1,077,000
N 1,076,000
N 1,075,000
N 1,074,000

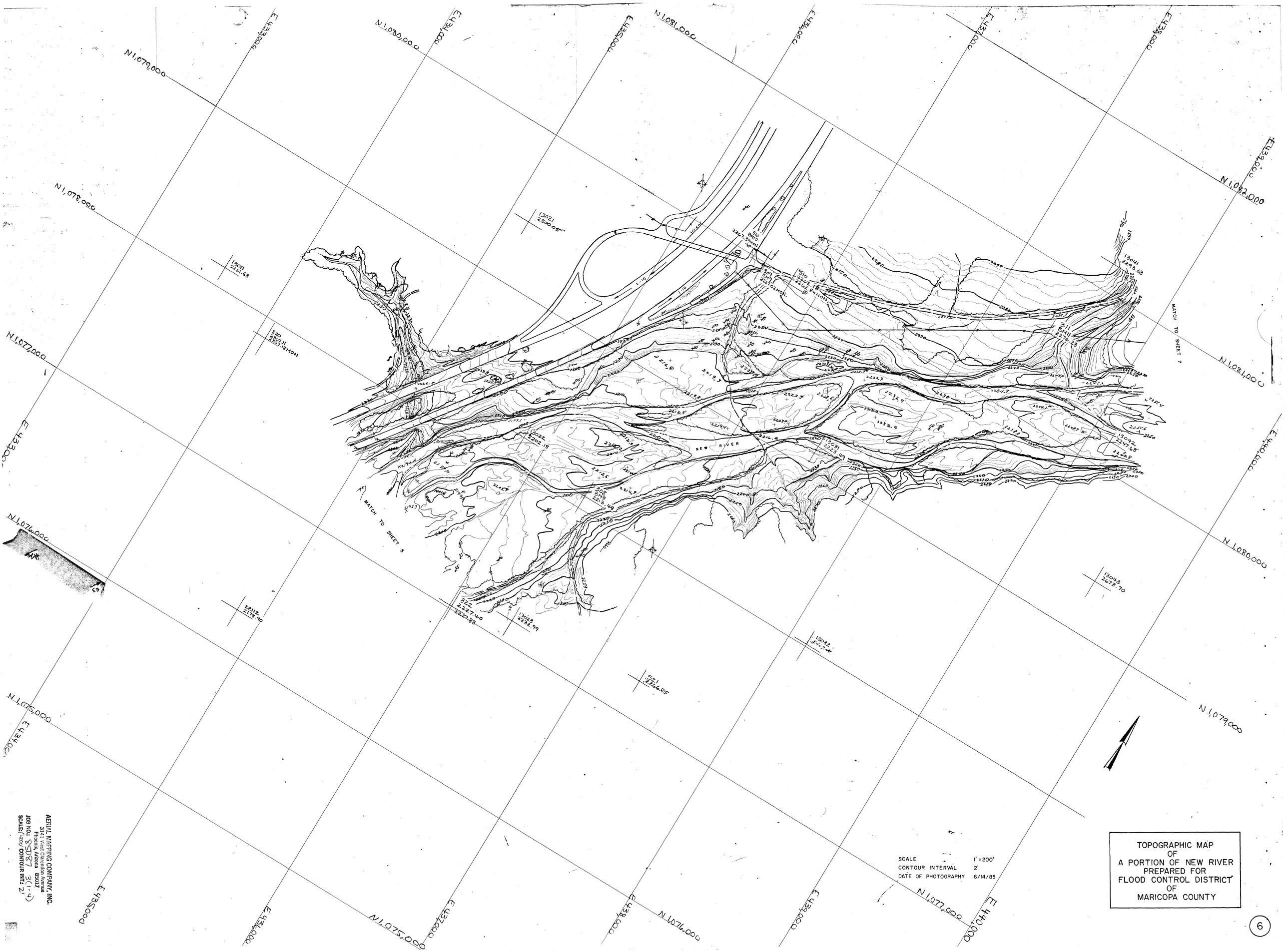

TOPOGRAPHIC MAP
OF
A PORTION OF NEW RIVER
PREPARED FOR
FLOOD CONTROL DISTRICT
OF
MARICOPA COUNTY

AERIAL MAPPING COMPANY, INC.
3131 West Clarendon Avenue
Phoenix, Arizona 85017

JOB NO: 8587 (1-4)
SCALE: 1"=200' CONTOUR INT: 2'

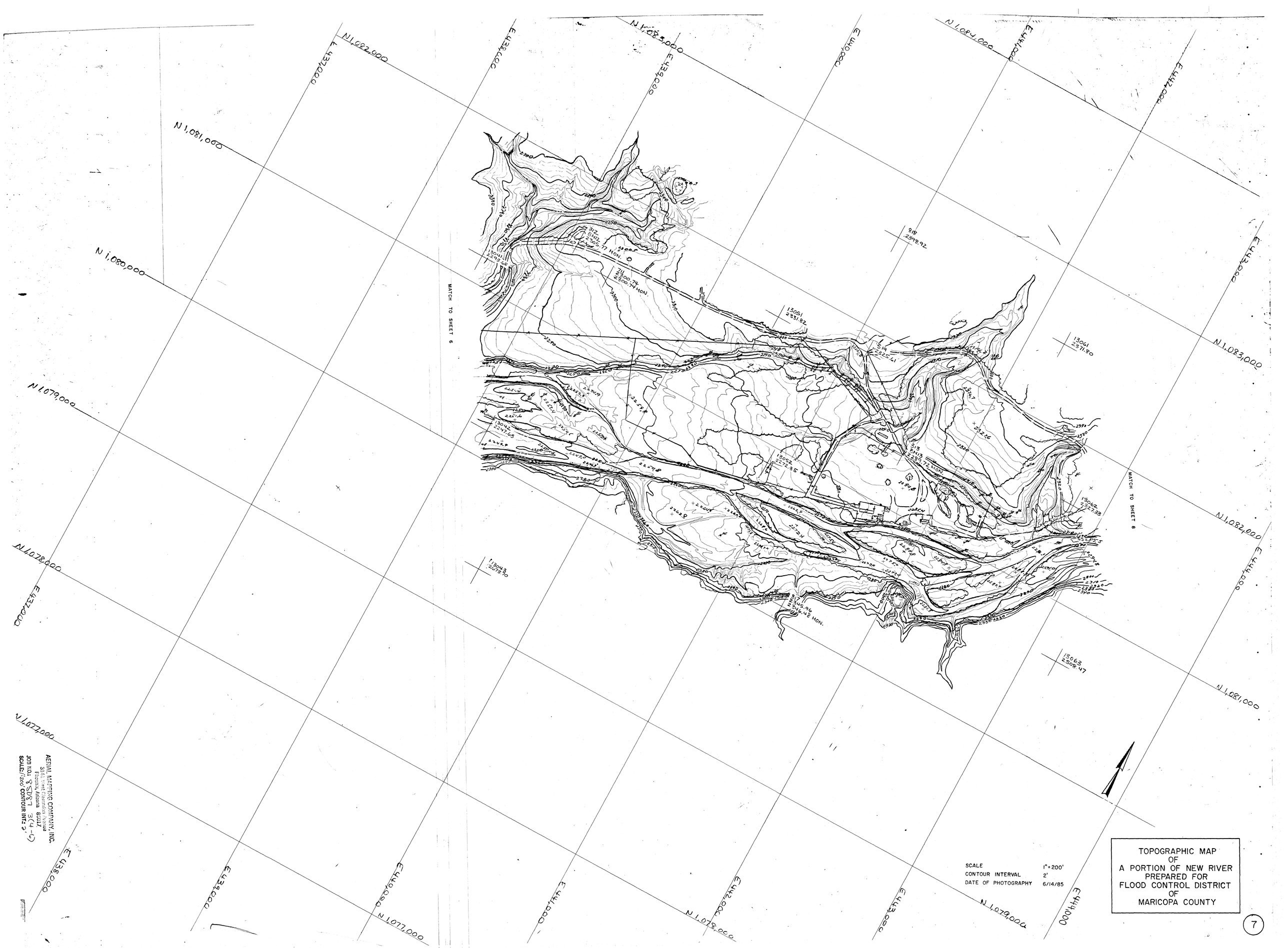

AERIAL MAPPING COMPANY, INC.
3145 West Clarendon Avenue
Phoenix, Arizona 85017
JOB NO: 8507
SCALE: 1"=200' CONTOUR INT.: 2'

TOPOGRAPHIC MAP
OF
A PORTION OF NEW RIVER
PREPARED FOR
FLOOD CONTROL DISTRICT
OF
MARICOPA COUNTY

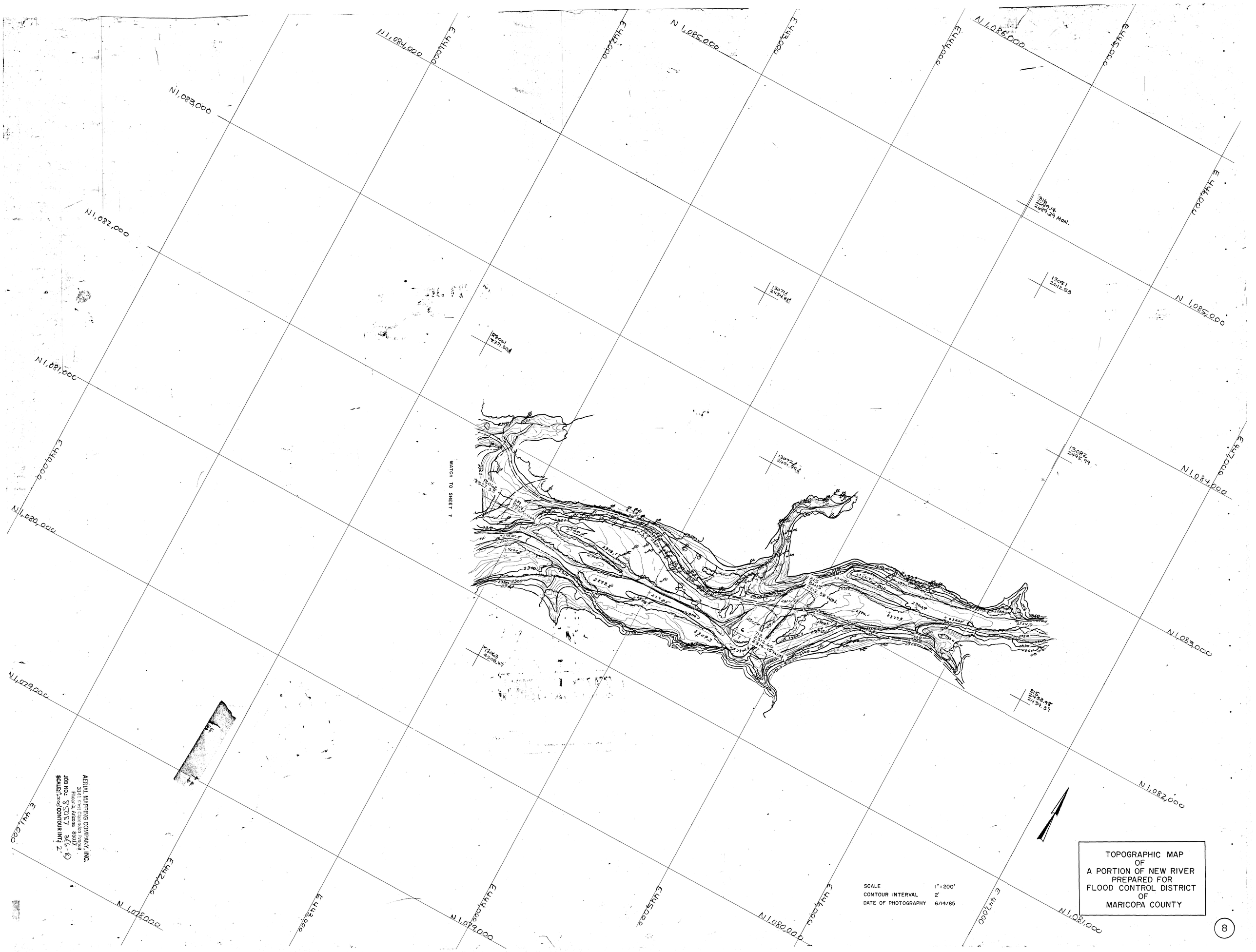
N1,083,000
N1,082,000
N1,081,000
N1,080,000
N1,079,000
E 1,084,000
E 1,085,000
E 1,086,000
E 1,087,000
E 1,088,000
E 1,089,000
E 1,090,000
E 1,091,000
E 1,092,000
MATCH TO SHEET 7
AERIAL MAPPING COMPANY, INC.
3141 West Clarendon Avenue
Phoenix, Arizona 85017
JOB NO.: 8507 3(6-8)
SCALE: 1"=200' CONTOUR INT.: 2'
SCALE 1"=200'
CONTOUR INTERVAL 2'
DATE OF PHOTOGRAPHY 6/14/85
TOPOGRAPHIC MAP
OF
A PORTION OF NEW RIVER
PREPARED FOR
FLOOD CONTROL DISTRICT
OF
MARICOPA COUNTY