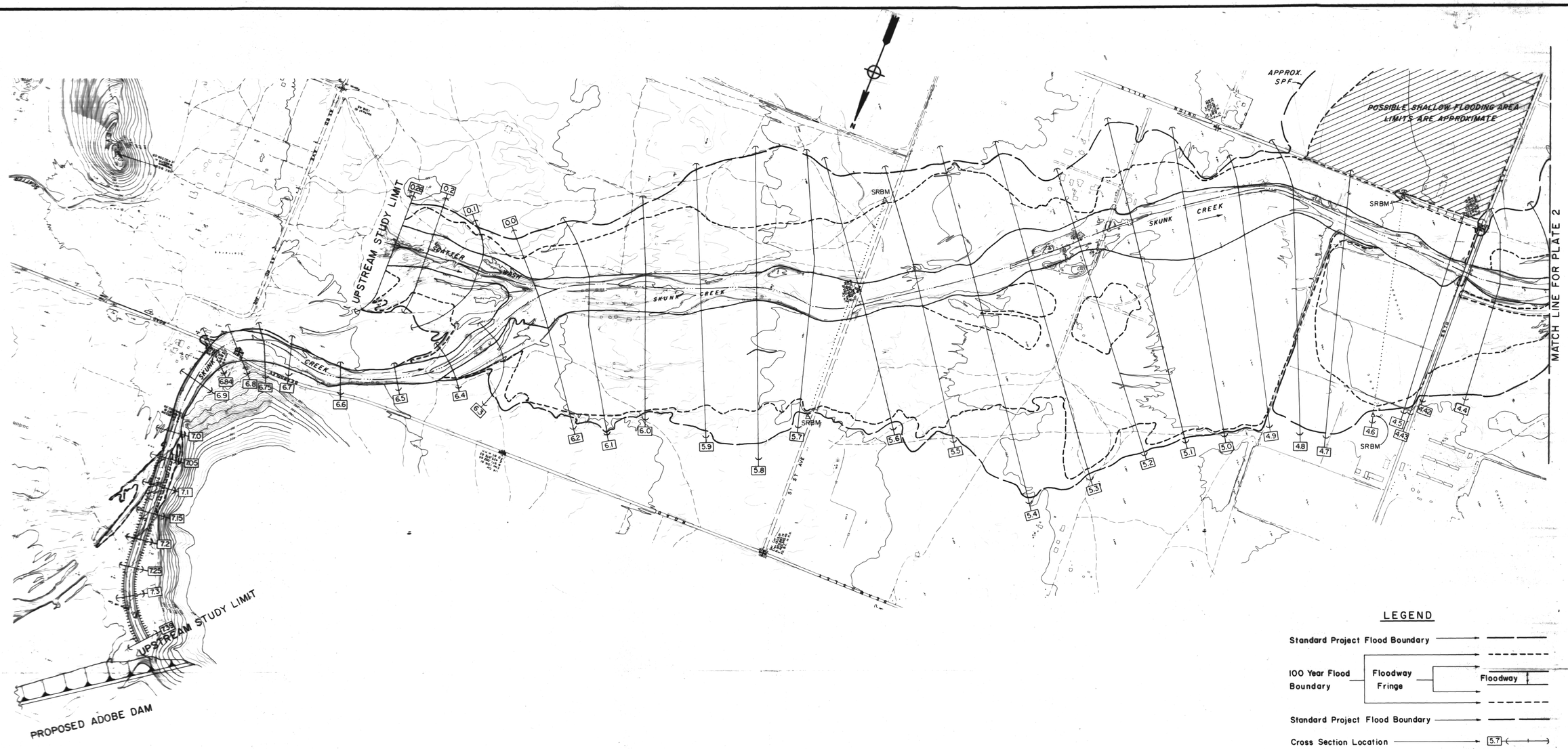

LEGEND

Standard Project Flood Boundary

100 Year Flood Boundary — Floodway Fringe — Floodway

Standard Project Flood Boundary

Cross Section Location (Distance in miles upstream from New River) (Stream center line = 10,000 for HEC-2 Data) — 5.7

Sediment Range Monuments With Range Line — SRBM — SRBM

Note: Boundaries of the floodways were computed at cross sections and interpolated between cross sections. The floodways were based on hydraulic considerations without regard to economic, legal, or political factors.

SCALE 500 0 500 1000 FEET

NATIONAL VERTICAL GEODETIC DATUM OF 1929

NOTES

1. Topographic map on this sheet, which was furnished by the Flood Control District of Maricopa County, was flown in June 1974.
2. Contour interval is 2 feet.
3. Flood limits shown do not include area adjacent to the floodway which may be flooded by tributary flow.
4. Limits of overflow indicated may vary from actual location on ground because of accuracy of available topography.
5. Limits of floodway and floodway fringes may be revised, subject to ultimate review and approval by the District Engineer, Los Angeles District, Corps of Engineers, providing the flood plain management concept is retained.
6. Overflow and floodway limits shown on this plate are not to be considered in effect until completion of Adobe Dam. This plate may be revised, prior to completion of the dam, to reflect changes in topography.
7. Sediment Range Monuments (SRBM) are to be established by The Los Angeles District, Corps of Engineers.

FOR FUTURE DESIGN USE AS REQUIRED BY THE CORPS

CENTRAL FILES
308

PRELIMINARY
SUBJECT TO REVISION
BY DATE JUL 20 1989

SYMBOL	DESCRIPTIONS	DATE	APPROVAL

REVISIONS

U. S. ARMY ENGINEER DISTRICT
LOS ANGELES
CORPS OF ENGINEERS

GILA RIVER BASIN
NEW RIVER AND PHOENIX CITY STREAMS, ARIZONA

DESIGNED BY:
DRAWN BY: J.W.S.
CHECKED BY:

SKUNK CREEK

DELINEATION OF FLOOD BOUNDARIES AND FLOODWAY

SUBMITTED BY: CHIEF, BRANCH
APPROVED: COLONEL, C.E. DISTRICT ENGINEER
APPROVAL RECOMMENDED: CHIEF, ENGINEERING DIVISION
SPEC. NO. DACW 09- ____ B- ____
DISTRICT FILE NO.
DATE:
SHEET OF SHEETS

SKUNK CREEK/ADOBE DAM GOING SOUTH
C.O.E. PRELIMINARY

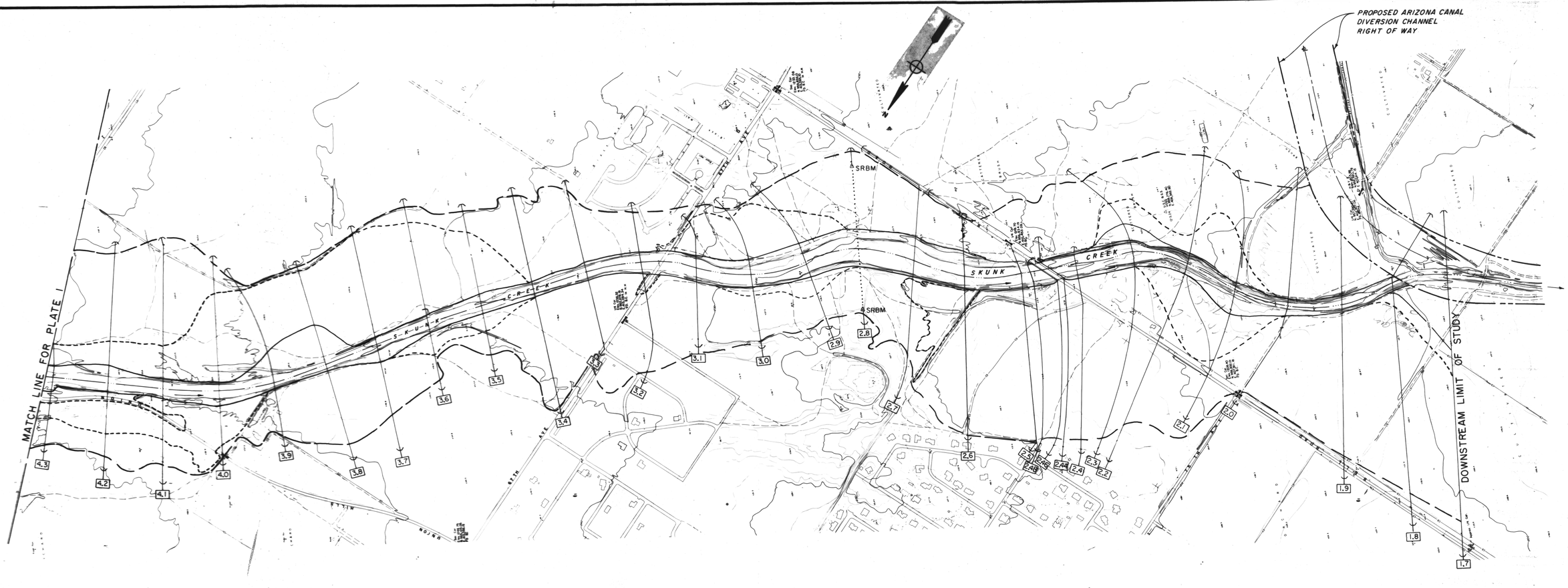

LEGEND

Standard Project Flood Boundary

100 Year Flood Boundary — Floodway Fringe — Floodway

Standard Project Flood Boundary

Cross Section Location (Distance in miles upstream from New River) (Stream center line = 10,000 for HEC-2 Data)

Sediment Range Monuments With Range Line SRBM SRBM

Note: Boundaries of the floodways were computed at cross sections and interpolated between cross sections. The floodways were based on hydraulic considerations without regard to economic, legal, or political factors.

SCALE 500 0 500 1000 FEET

NATIONAL VERTICAL GEODETIC DATUM OF 1929

NOTES:

1. Topographic map on this sheet, which was furnished by the Flood Control District of Maricopa County, was flown in June 1974.
2. Contour interval is 2 feet.
3. The delineation of flood boundaries and floodways between sections 1.7 and 2.7 were transferred to this map from the 1980 Corps topography maps which are based on aerial photography taken on February 1980.
4. Flood limits shown do not include area adjacent to the floodway which may be flooded by tributary flow.
5. Limits of overflow indicated may vary from actual location on ground because of accuracy of available topography.
6. Limits of floodway and floodway fringes may be revised, subject to ultimate review and approval by the District Engineer, Los Angeles District, Corps of Engineers, providing the flood plain management concept is retained.
7. Overflow and floodway limits shown on this plate are not to be considered in effect until completion of Adobe Dam. This plate may be revised, prior to completion of the dam, to reflect changes in topography.
8. Sediment Range Monuments (SRBM) are to be established by The Los Angeles District, Corps of Engineers.

PRELIMINARY
SUBJECT TO REVISION
BY _____ DATE JUL 20 1983

SYMBOL	DESCRIPTIONS	DATE	APPROVAL

REVISIONS

U. S. ARMY ENGINEER DISTRICT
LOS ANGELES
CORPS OF ENGINEERS

DESIGNED BY:
DRAWN BY: SWS
CHECKED BY:

GILA RIVER BASIN
NEW RIVER AND PHOENIX CITY STREAMS, ARIZONA

SKUNK CREEK

DELINEATION OF FLOOD BOUNDARIES AND FLOODWAY

SUBMITTED BY: _____ CHIEF, _____ BRANCH

APPROVED: _____ COLONEL, C.E. DISTRICT ENGINEER

APPROVAL RECOMMENDED: _____ CHIEF, ENGINEERING DIVISION

SPEC. NO. DACW 09- _____ B- _____
DISTRICT FILE NO.
DATE:

SHEET OF SHEETS

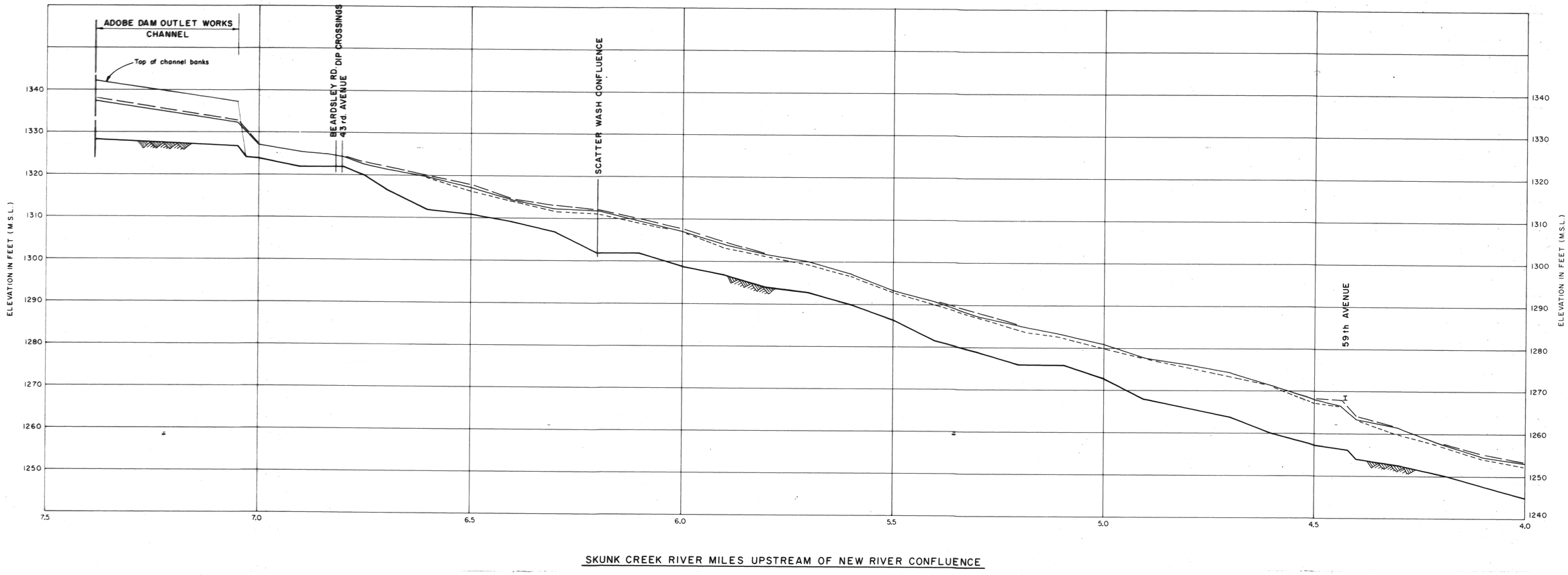

SKUNK CREEK RIVER MILES UPSTREAM OF NEW RIVER CONFLUENCE

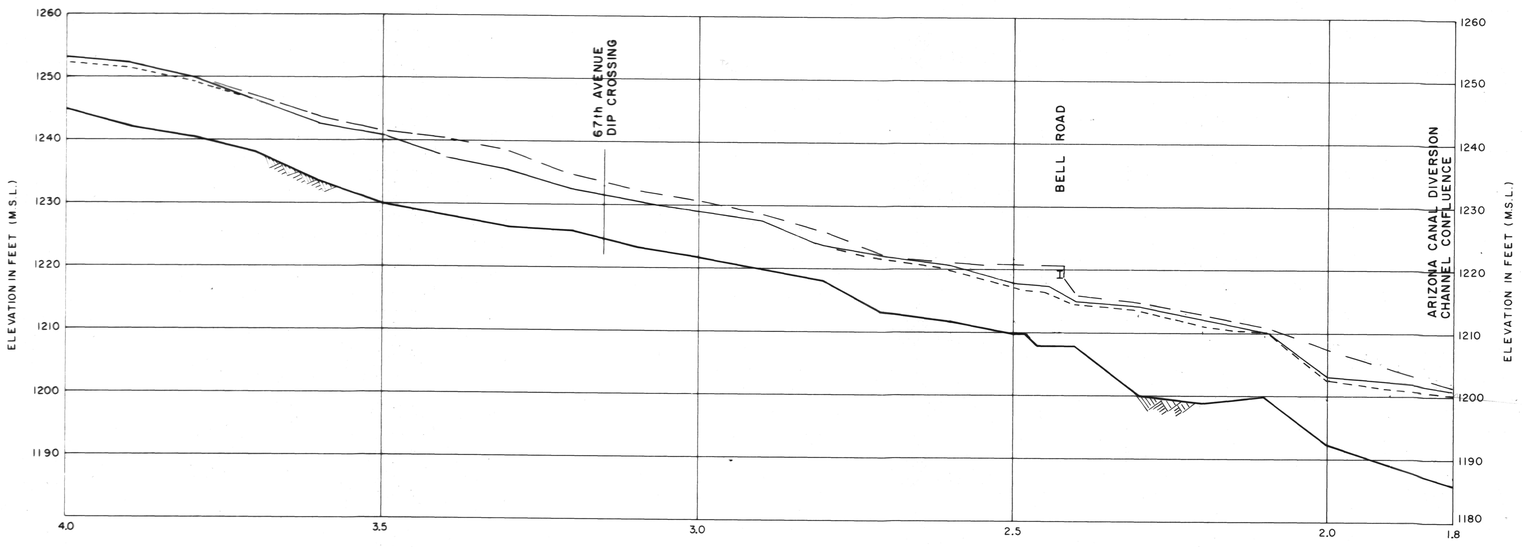

SKUNK CREEK RIVER MILES UPSTREAM OF NEW RIVER CONFLUENCE

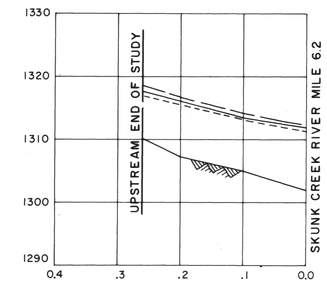

SCATTER WASH RIVER MILES

UPSTREAM OF SKUNK CREEK CONFLUENCE

LEGEND

- STANDARD PROJECT FLOOD
- 100-YEAR FLOOD
- FLOODWAY
- STREAMBED
- ROADWAY / SOFFIT — BRIDGE

HORIZ. SCALES: MILES 0.1 0 .1 .2 0.3; FEET 500 0 500 1000 1500

VERT. SCALE: FEET 10 0 10 20 30

SYMBOL	DESCRIPTIONS	DATE	APPROVAL

REVISIONS

PRELIMINARY
SUBJECT TO REVISION
BY ____ DATE JUL 20 1983

U. S. ARMY ENGINEER DISTRICT
LOS ANGELES
CORPS OF ENGINEERS

DESIGNED BY:
DRAWN BY: JWS
CHECKED BY:

GILA RIVER BASIN
NEW RIVER AND PHOENIX CITY STREAMS, ARIZONA

SKUNK CREEK

WATER SURFACE PROFILES OF FLOOD BOUNDARIES AND FLOODWAY

SUBMITTED BY: CHIEF, BRANCH
APPROVED: COLONEL, C.E. DISTRICT ENGINEER
APPROVAL RECOMMENDED: CHIEF, ENGINEERING DIVISION
SPEC. NO. DACW 09- ____ B- ____
DISTRICT FILE NO.
DATE:
SHEET OF SHEETS

LEGEND

Standard Project Flood Boundary

100 Year Flood Boundary — Floodway Fringe — Floodway

Standard Project Flood Boundary

Cross Section Location — 5.7
(Distance in miles upstream from New River)
(Stream center line = 10,000 for HEC-2 Data)

Sediment Range Monuments With Range Line — SRBM — SRBM

Note: Boundaries of the floodways were computed at cross sections and interpolated between cross sections. The floodways were based on hydraulic considerations without regard to economic, legal, or political factors.

SCALE 500 0 500 1000 FEET

NATIONAL VERTICAL GEODETIC DATUM OF 1929

NOTES

1. Topographic map on this sheet, which was furnished by the Flood Control District of Maricopa County, was flown in June 1974.
2. Contour interval is 2 feet.
3. Flood limits shown do not include area adjacent to the floodway which may be flooded by tributary flow.
4. Limits of overflow indicated may vary from actual location on ground because of accuracy of available topography.
5. Limits of floodway and floodway fringes may be revised, subject to ultimate review and approval by the District Engineer, Los Angeles District, Corps of Engineers, providing the flood plain management concept is retained.
6. Overflow and floodway limits shown on this plate are not to be considered in effect until completion of Adobe Dam. This plate may be revised, prior to completion of the dam, to reflect changes in topography.
7. Sediment Range Monuments (SRBM) are to be established by The Los Angeles District, Corps of Engineers.

SYMBOL	DESCRIPTIONS	DATE	APPROVAL

REVISIONS

U. S. ARMY ENGINEER DISTRICT
LOS ANGELES
CORPS OF ENGINEERS

DESIGNED BY:
DRAWN BY: J.W.S.
CHECKED BY:

GILA RIVER BASIN
NEW RIVER AND PHOENIX CITY STREAMS, ARIZONA

SKUNK CREEK

DELINEATION OF FLOOD BOUNDARIES AND FLOODWAY

SUBMITTED BY: CHIEF, BRANCH
APPROVED: COLONEL, C.E. DISTRICT ENGINEER
APPROVAL RECOMMENDED: CHIEF, ENGINEERING DIVISION
SPEC. NO. DACW09- ____ B- ____
DISTRICT FILE NO.
DATE:
SHEET OF SHEETS

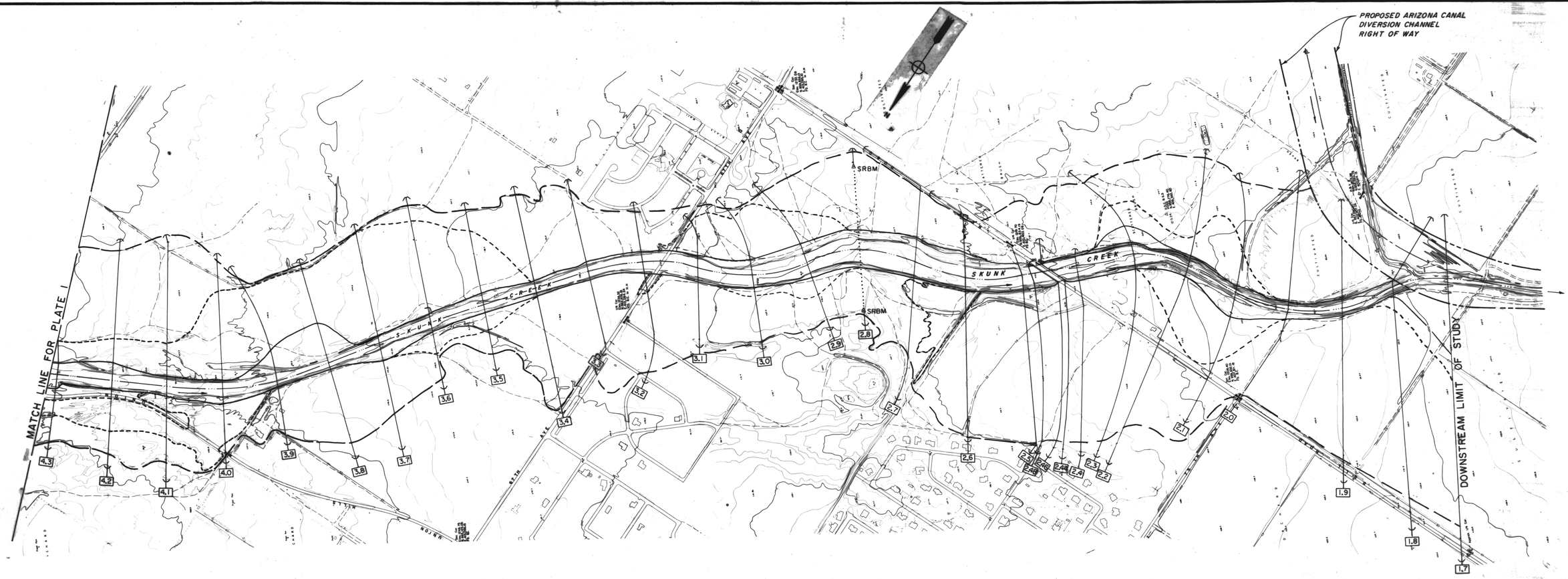

NOTES:

1. Topographic map on this sheet, which was furnished by the Flood Control District of Maricopa County, was flown in June 1974.
2. Contour interval is 2 feet.
3. The delineation of flood boundaries and floodways between sections 1.7 and 2.7 were transferred to this map from the 1980 Corps topography maps which are based on aerial photography taken on February 1980.
4. Flood limits shown do not include area adjacent to the floodway which may be flooded by tributary flow.
5. Limits of overflow indicated may vary from actual location on ground because of accuracy of available topography.
6. Limits of floodway and floodway fringes may be revised, subject to ultimate review and approval by the District Engineer, Los Angeles District, Corps of Engineers, providing the flood plain management concept is retained.
7. Overflow and floodway limits shown on this plate are not to be considered in effect until completion of Adobe Dam. This plate may be revised, prior to completion of the dam, to reflect changes in topography.
8. Sediment Range Monuments (SRBM) are to be established by The Los Angeles District, Corps of Engineers.

NOT FOR PUBLIC RELEASE
PRELIMINARY
PRELIMINARY

LEGEND

Standard Project Flood Boundary

100 Year Flood Boundary — Floodway Fringe — Floodway

Standard Project Flood Boundary

Cross Section Location (3.8)
(Distance in miles upstream from New River)
(Stream center line = 10,000 for HEC-2 Data)

Sediment Range Monuments With Range Line SRBM SRBM

Note: Boundaries of the floodways were computed at cross sections and interpolated between cross sections. The floodways were based on hydraulic considerations without regard to economic, legal, or political factors.

SCALE 500 0 500 1000 FEET

NATIONAL VERTICAL GEODETIC DATUM OF 1929

SYMBOL	DESCRIPTIONS	DATE	APPROVAL
	PRELIMINARY		

REVISIONS

U. S. ARMY ENGINEER DISTRICT
LOS ANGELES
CORPS OF ENGINEERS

GILA RIVER BASIN
NEW RIVER AND PHOENIX CITY STREAMS, ARIZONA

SKUNK CREEK

DELINEATION OF FLOOD BOUNDARIES AND FLOODWAY

DESIGNED BY:
DRAWN BY: JWS
CHECKED BY:

SUBMITTED BY: CHIEF, BRANCH
APPROVAL RECOMMENDED: CHIEF, ENGINEERING DIVISION
APPROVED: COLONEL, C.E. DISTRICT ENGINEER
SPEC. NO. DACW 09- ____ B- ____
DISTRICT FILE NO.
DATE:
SHEET OF SHEETS

PRELIMINARY NOT FOR PUBLIC RELEASE

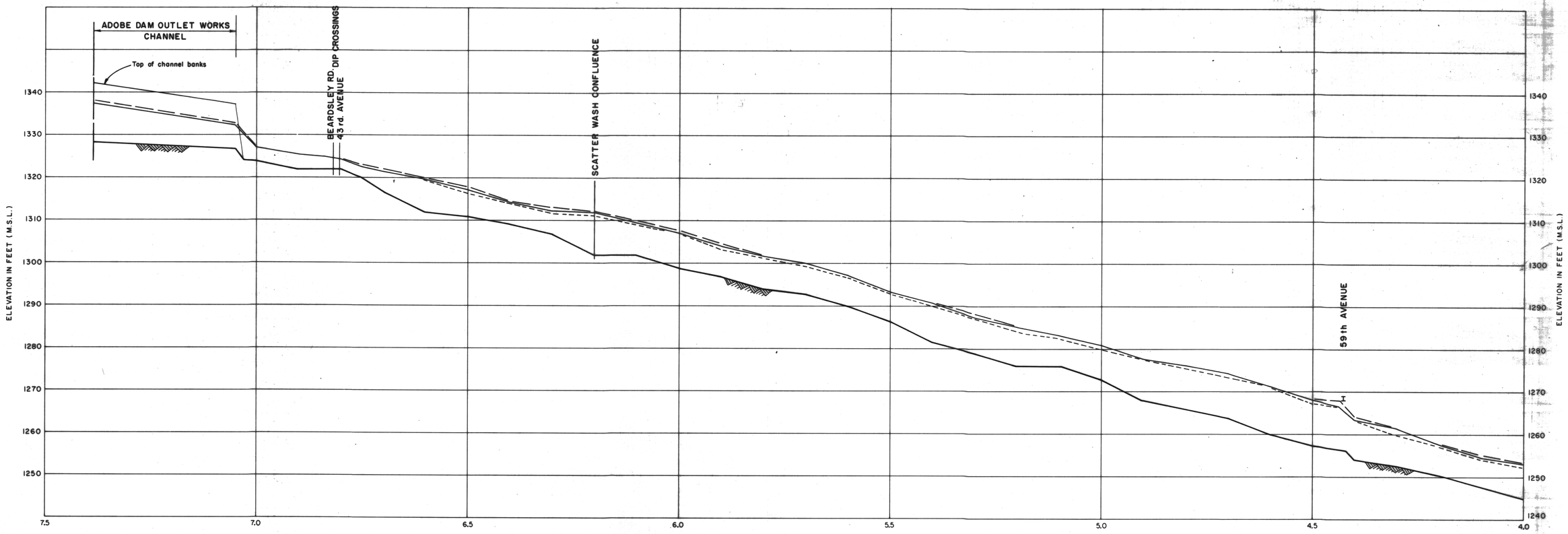

SKUNK CREEK RIVER MILES UPSTREAM OF NEW RIVER CONFLUENCE

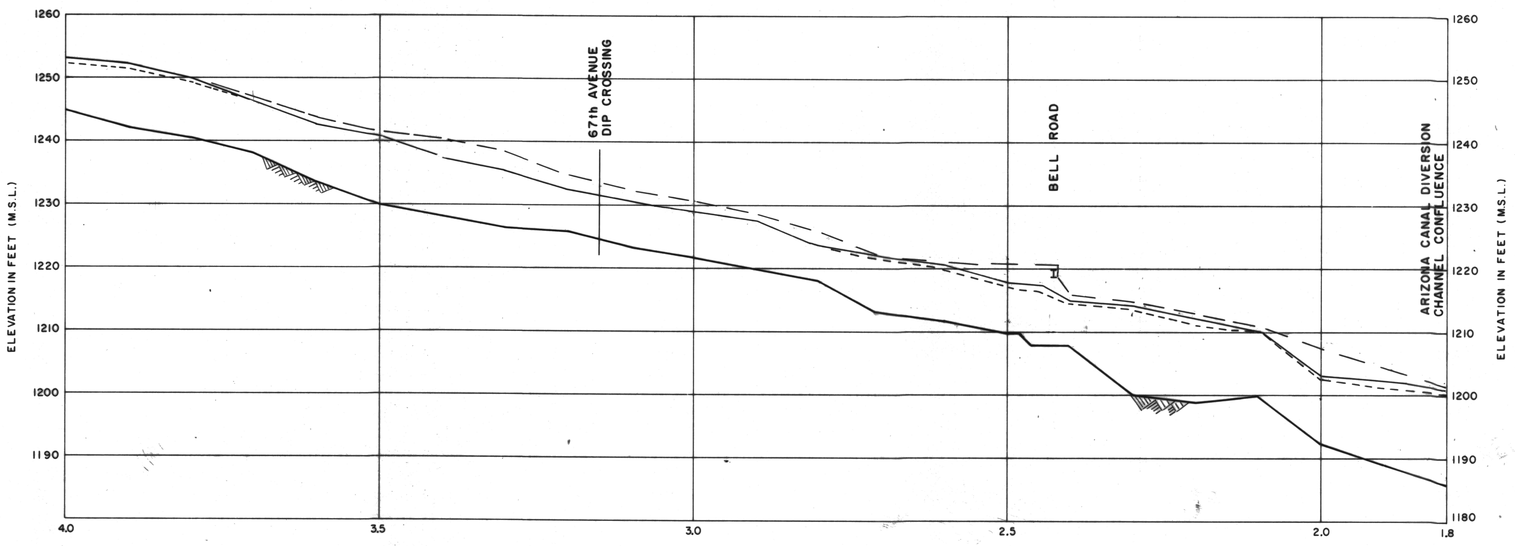

SKUNK CREEK RIVER MILES UPSTREAM OF NEW RIVER CONFLUENCE

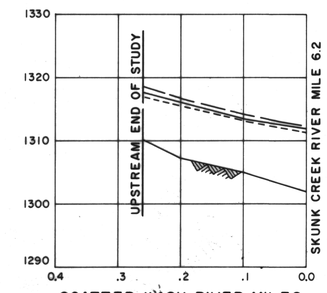

SCATTER WASH RIVER MILES

UPSTREAM OF SKUNK CREEK CONFLUENCE

LEGEND

- STANDARD PROJECT FLOOD
- 100-YEAR FLOOD
- FLOODWAY
- STREAMBED
- ROADWAY / SOFFIT } BRIDGE

HORIZ. SCALES — MILES: 0.1, 0, .1, .2, 0.3 — FEET: 500, 0, 500, 1000, 1500

VERT. SCALE — FEET: 10, 0, 10, 20, 30

SYMBOL	DESCRIPTIONS	DATE	APPROVAL

REVISIONS

PRELIMINARY

U. S. ARMY ENGINEER DISTRICT
LOS ANGELES
CORPS OF ENGINEERS

DESIGNED BY:

DRAWN BY: JWS

CHECKED BY:

GILA RIVER BASIN
NEW RIVER AND PHOENIX CITY STREAMS, ARIZONA

SKUNK CREEK

WATER SURFACE PROFILES OF FLOOD BOUNDARIES AND FLOODWAY

SUBMITTED BY: CHIEF, BRANCH

APPROVED: COLONEL, C.E. DISTRICT ENGINEER

APPROVAL RECOMMENDED: CHIEF, ENGINEERING DIVISION

SPEC. NO. DACW 09-____-B-____
DISTRICT FILE NO.
DATE:

SHEET OF SHEETS

PRELIMINARY NOT FOR PUBLIC RELEASE

LEGEND

Standard Project Flood Boundary

100 Year Flood Boundary — Floodway Fringe — Floodway

Standard Project Flood Boundary

Cross Section Location (Distance in miles upstream from New River) (Stream center line = 10,000 for HEC-2 Data)

Sediment Range Monuments With Range Line — SRBM — SRBM

Note: Boundaries of the floodways were computed at cross sections and interpolated between cross sections. The floodways were based on hydraulic considerations without regard to economic, legal, or political factors.

SCALE 500 0 500 1000 FEET

NATIONAL VERTICAL GEODETIC DATUM OF 1929

NOTES

1. Topographic map on this sheet, which was furnished by the Flood Control District of Maricopa County, was flown in June 1974.
2. Contour interval is 2 feet.
3. Flood limits shown do not include area adjacent to the floodway which may be flooded by tributary flow.
4. Limits of overflow indicated may vary from actual location on ground because of accuracy of available topography.
5. Limits of floodway and floodway fringes may be revised, subject to ultimate review and approval by the District Engineer, Los Angeles District, Corps of Engineers, providing the flood plain management concept is retained.
6. Overflow and floodway limits shown on this plate are not to be considered in effect until completion of Adobe Dam. This plate may be revised, prior to completion of the dam, to reflect changes in topography.
7. Sediment Range Monuments (SRBM) are to be established by The Los Angeles District, Corps of Engineers.

SYMBOL	DESCRIPTIONS	DATE	APPROVAL
	REVISIONS		

U. S. ARMY ENGINEER DISTRICT
LOS ANGELES
CORPS OF ENGINEERS

GILA RIVER BASIN
NEW RIVER AND PHOENIX CITY STREAMS, ARIZONA

DESIGNED BY:
DRAWN BY: J.W.S.
CHECKED BY:

SKUNK CREEK

DELINEATION OF FLOOD BOUNDARIES AND FLOODWAY

SUBMITTED BY: CHIEF, BRANCH
APPROVED: COLONEL, C.E. DISTRICT ENGINEER
APPROVAL RECOMMENDED: CHIEF, ENGINEERING DIVISION
SPEC. NO. DACW09-____ B-____
DISTRICT FILE NO.
DATE:
SHEET OF SHEETS

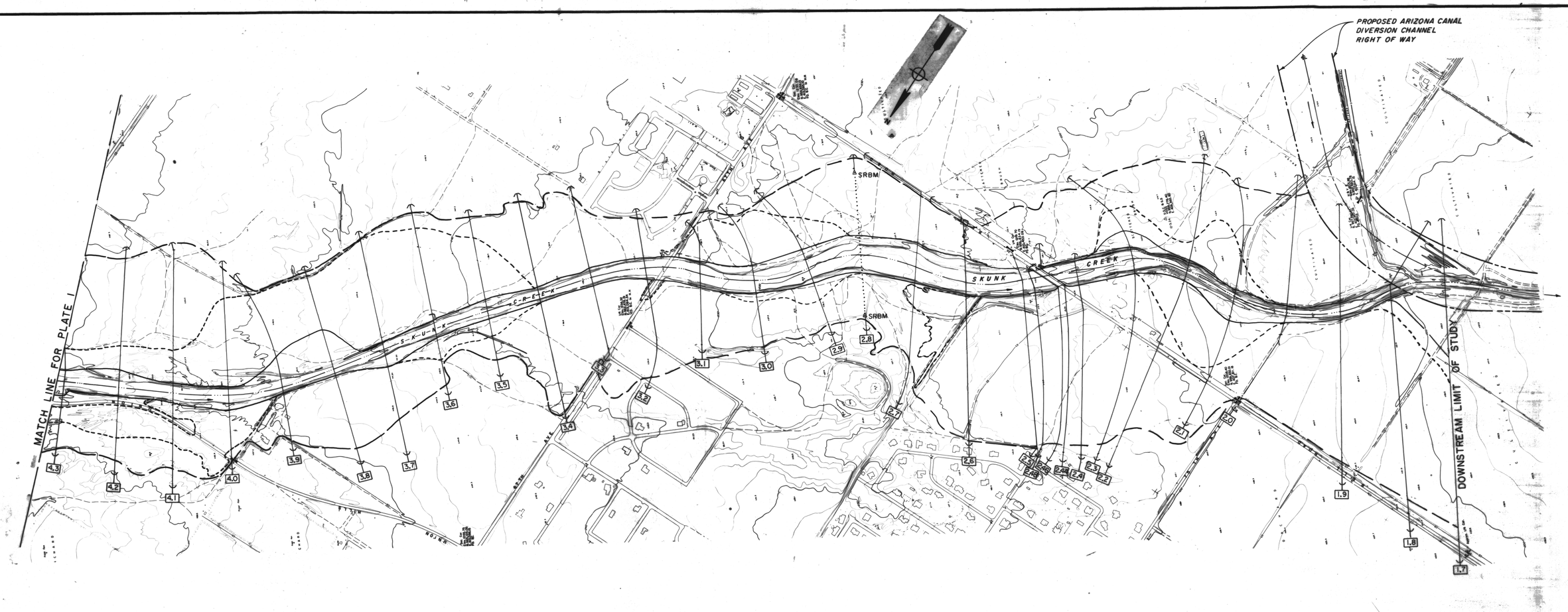

LEGEND

Standard Project Flood Boundary

100 Year Flood Boundary — Floodway Fringe — Floodway

Standard Project Flood Boundary

Cross Section Location (Distance in miles upstream from New River) (Stream center line = 10,000 for HEC-2 Data) — 3.8

Sediment Range Monuments With Range Line — SRBM — SRBM

Note: Boundaries of the floodways were computed at cross sections and interpolated between cross sections. The floodways were based on hydraulic considerations without regard to economic, legal, or political factors.

SCALE 500 0 500 1000 FEET

NATIONAL VERTICAL GEODETIC DATUM OF 1929

NOTES:

1. Topographic map on this sheet, which was furnished by the Flood Control District of Maricopa County, was flown in June 1974.
2. Contour interval is 2 feet.
3. The delineation of flood boundaries and floodways between sections 1.7 and 2.7 were transferred to this map from the 1980 Corps topography maps which are based on aerial photography taken on February 1980.
4. Flood limits shown do not include area adjacent to the floodway which may be flooded by tributary flow.
5. Limits of overflow indicated may vary from actual location on ground because of accuracy of available topography.
6. Limits of floodway and floodway fringes may be revised, subject to ultimate review and approval by the District Engineer, Los Angeles District, Corps of Engineers, providing the flood plain management concept is retained.
7. Overflow and floodway limits shown on this plate are not to be considered in effect until completion of Adobe Dam. This plate may be revised, prior to completion of the dam, to reflect changes in topography.
8. Sediment Range Monuments (SRBM) are to be established by The Los Angeles District, Corps of Engineers.

PRELIMINARY

SYMBOL	DESCRIPTIONS	DATE	APPROVAL

REVISIONS

U. S. ARMY ENGINEER DISTRICT
LOS ANGELES
CORPS OF ENGINEERS

DESIGNED BY:
DRAWN BY: JWS
CHECKED BY:

GILA RIVER BASIN
NEW RIVER AND PHOENIX CITY STREAMS, ARIZONA

SKUNK CREEK

DELINEATION OF FLOOD BOUNDARIES AND FLOODWAY

PRELIMINARY NOT FOR PUBLIC RELEASE

SUBMITTED BY: CHIEF, BRANCH
APPROVED: COLONEL, U.S. DISTRICT ENGINEER
APPROVAL RECOMMENDED: CHIEF, ENGINEERING DIVISION
SPEC. NO. DACW09-____-B-____
DISTRICT DES NO.
DATE:
SHEET OF SHEETS

APPENDIX 2

PLATE 2

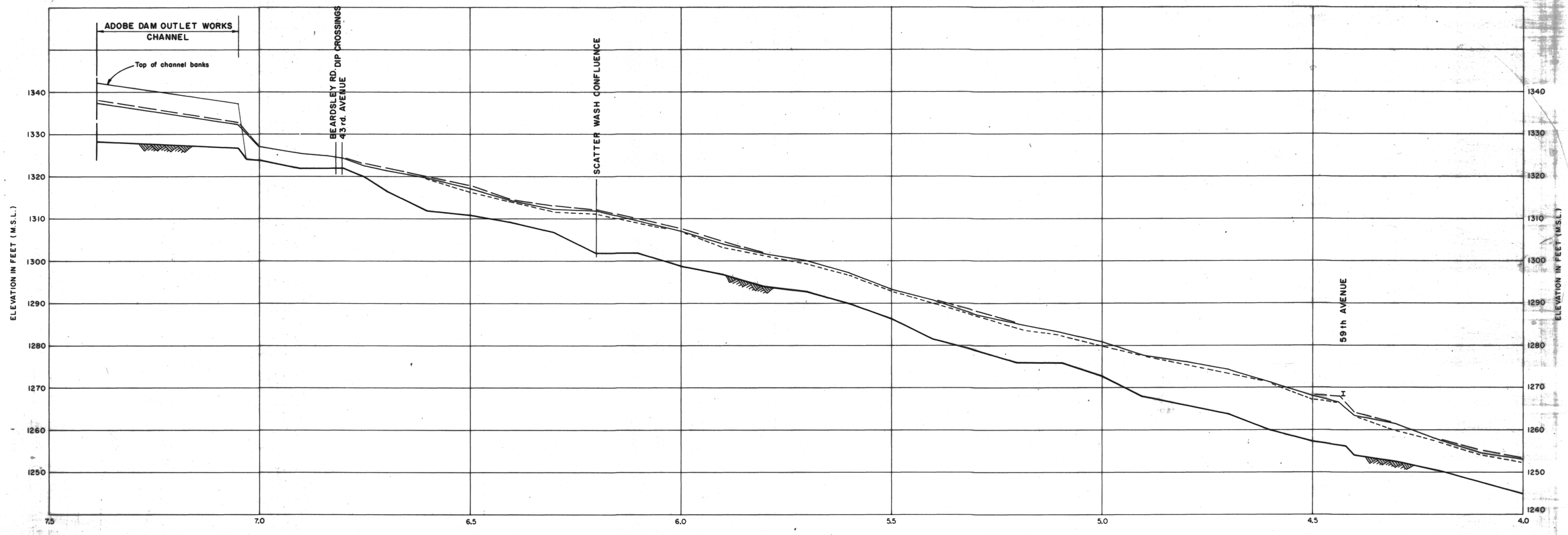

SKUNK CREEK RIVER MILES UPSTREAM OF NEW RIVER CONFLUENCE

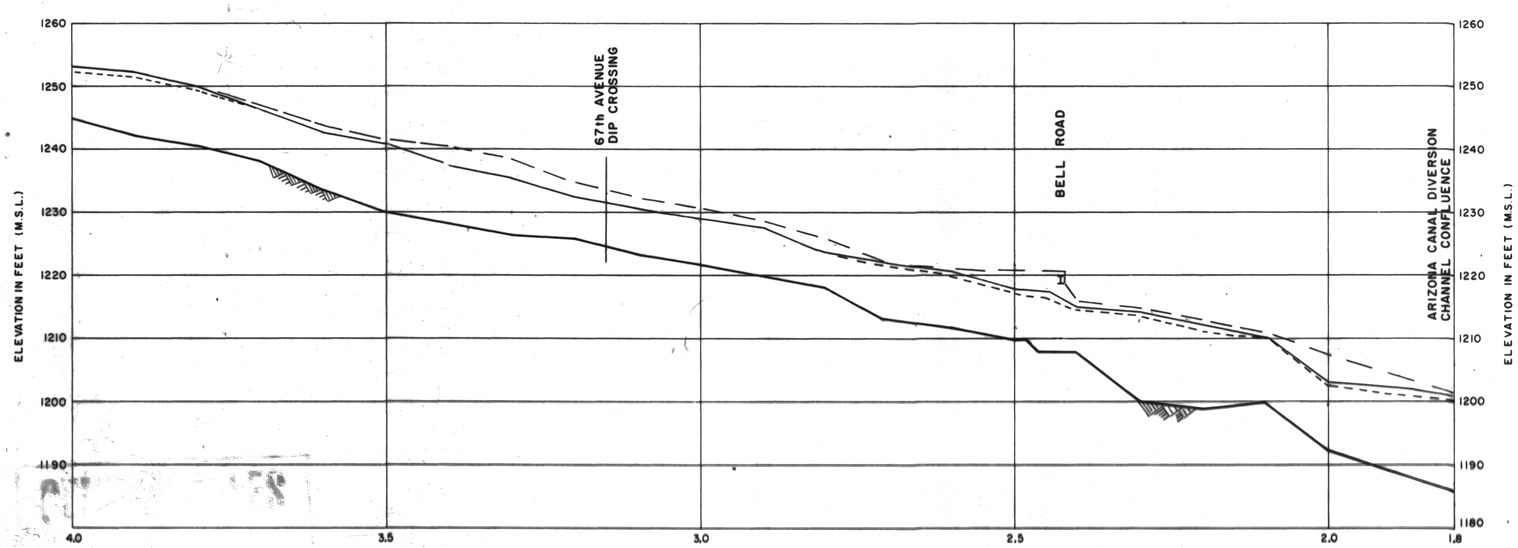

SKUNK CREEK RIVER MILES UPSTREAM OF NEW RIVER CONFLUENCE

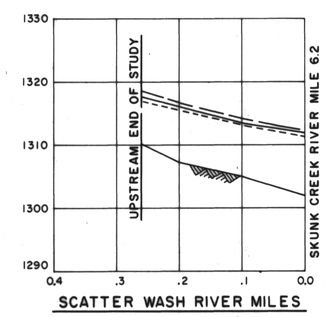

SCATTER WASH RIVER MILES

UPSTREAM OF SKUNK CREEK CONFLUENCE

LEGEND

- STANDARD PROJECT FLOOD
- 100-YEAR FLOOD
- FLOODWAY
- STREAMBED
- ROADWAY / SOFFIT } BRIDGE

HORIZ. SCALES — MILES: 0.1, 0, .1, .2, 0.3 — FEET: 500, 0, 500, 1000, 1500

VERT. SCALE — FEET: 10, 0, 10, 20, 30

PRELIMINARY

SYMBOL	DESCRIPTIONS	DATE	APPROVAL

REVISIONS

U. S. ARMY ENGINEER DISTRICT
LOS ANGELES
CORPS OF ENGINEERS

DESIGNED BY:
DRAWN BY: J.W.S.
CHECKED BY:

GILA RIVER BASIN
NEW RIVER AND PHOENIX CITY STREAMS, ARIZONA

SKUNK CREEK
WATER SURFACE PROFILES OF FLOOD BOUNDARIES AND FLOODWAY

NOT FOR PUBLIC RELEASE
PRELIMINARY
NOT FOR PUBLIC RELEASE

SUBMITTED BY: CHIEF, BRANCH
APPROVED: COLONEL, C.E. DISTRICT ENGINEER
APPROVAL RECOMMENDED: CHIEF, ENGINEERING DIVISION
SPEC. NO. DACW09-____-B-____
DISTRICT FILE NO.
DATE:
SHEET OF SHEETS