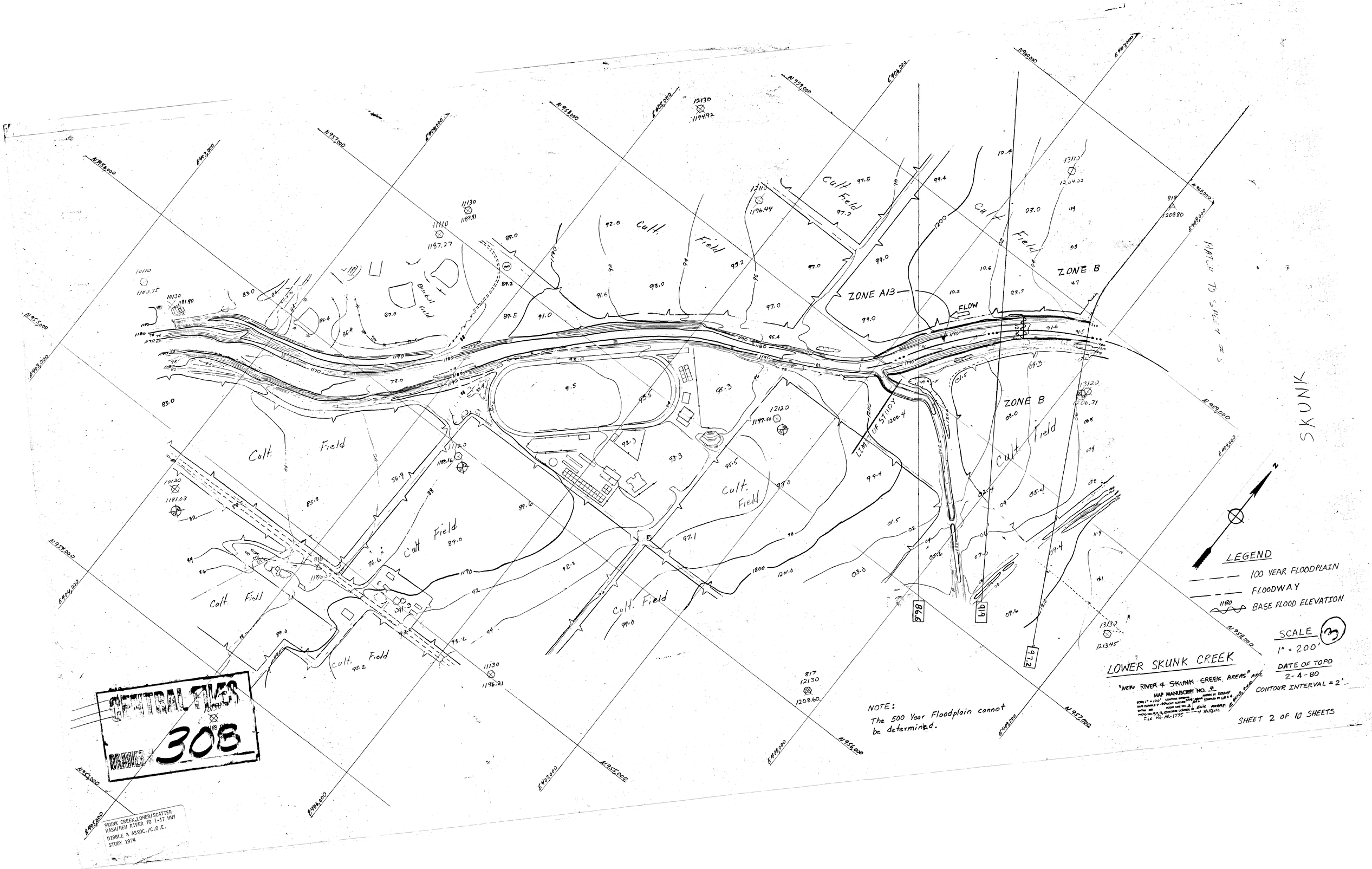

SKUNK
ZONE A13
ZONE B
ZONE B
FLOW
Cult. Field
Baseball Field
LIMIT OF STUDY
LEGEND
100 YEAR FLOODPLAIN
FLOODWAY
BASE FLOOD ELEVATION
SCALE
1" = 200'
DATE OF TOPO
2-4-80
CONTOUR INTERVAL = 2'
LOWER SKUNK CREEK
"NEW RIVER & SKUNK CREEK AREAS" AR
MAP MANUSCRIPT NO. 4
SHEET 2 OF 10 SHEETS
NOTE:
The 500 Year Floodplain cannot be determined.
SKUNK CREEK, LOWER/SCATTER
WASH/NEW RIVER TO I-17 HWY
DIBBLE & ASSOC./C.O.E.
STUDY 1974
CENTRAL FILES
DRAWER 308

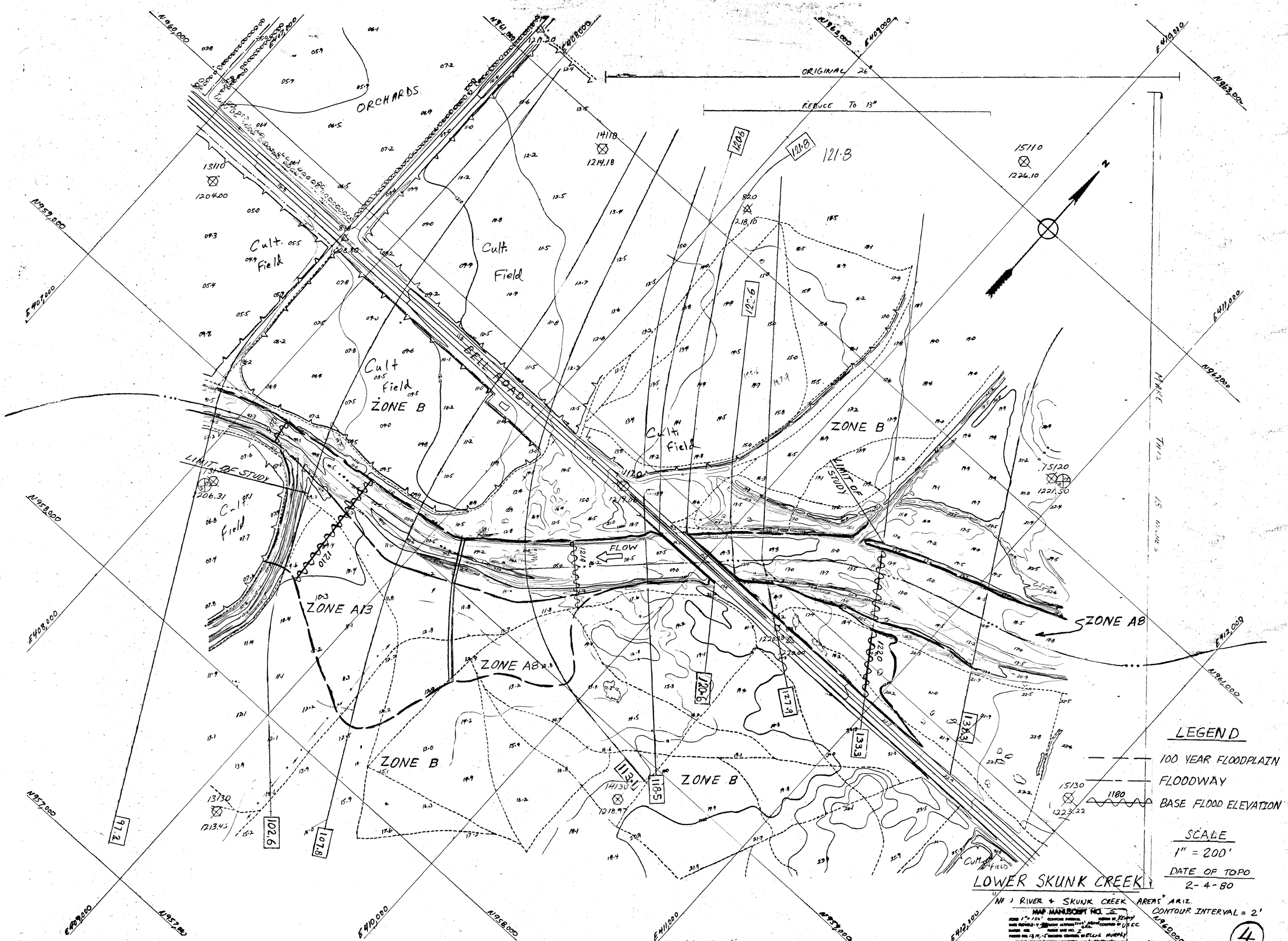

NOTE:
The 500-Year Floodplain cannot be determined.

SHEET 3 OF 10 SHEETS

MATCH TO SHEET 7

ZONE B

ZONE AB

ZONE B

1230

1220

1225

(3.1)

(3.0)

(2.9)

(2.7)

159.5

154.3

148.9

143.6

138.3

67.7

Block Wall

Sec. Cor.
Elev. 1233.08
N. 959,836.13
E. 413,095.10
FD. B.C. In H.H.

N. 959,000

FLOW

CREEK

SKUNK

CREEK

ROAD

AVE

CULTIVATED

SCATTERED

BRUSH

1/4 Cor
Elev. 1219.70
N. 959,834.19
E. 410,453.09
FD. BC

CONSTRUCTION

STREET

MATCH TO SHEET 34

MATCH TO SHEET 5

E. 409,000

E. 410,000

NOTE:
The 500-Year Floodplain cannot be determined.

LEGEND
100 YEAR FLOODPLAIN
FLOODWAY
1180 BASE FLOOD ELEVATION

SCALE
1" = 200'

DATE OF TOPO
6-6-74

LEGEND
Building
Paved Road
Unpaved Road
Trail
CD Concrete Ditch
D Ditch
Power Pole
BB Billboard
Section Corner
Control Point
Cultivated Outline
Vegetation
Tank
Fence

200' 100' 0 200' 400'
GRAPHIC SCALE
CONTOUR INTERVAL = 2'
FLOWN 6-6-74

5
LOWER SKUNK CREEK

TOPOGRAPHIC MAP OF
SKUNK CREEK
NEW RIVER TO CAREFREE HWY

FLOOD CONTROL DISTRICT OF MARICOPA COUNTY
PHOENIX, ARIZONA

DIBBLE & ASSOCIATES
CONSULTING ENGINEERS
PHOENIX, ARIZONA

PHOTOGRAMMETRY BY
KENNEY AERIAL MAPPING
PHOENIX, ARIZONA

SHEET
6 OF 34

SHEET 4 OF 10 SHEETS

FILE NO. AR-2413

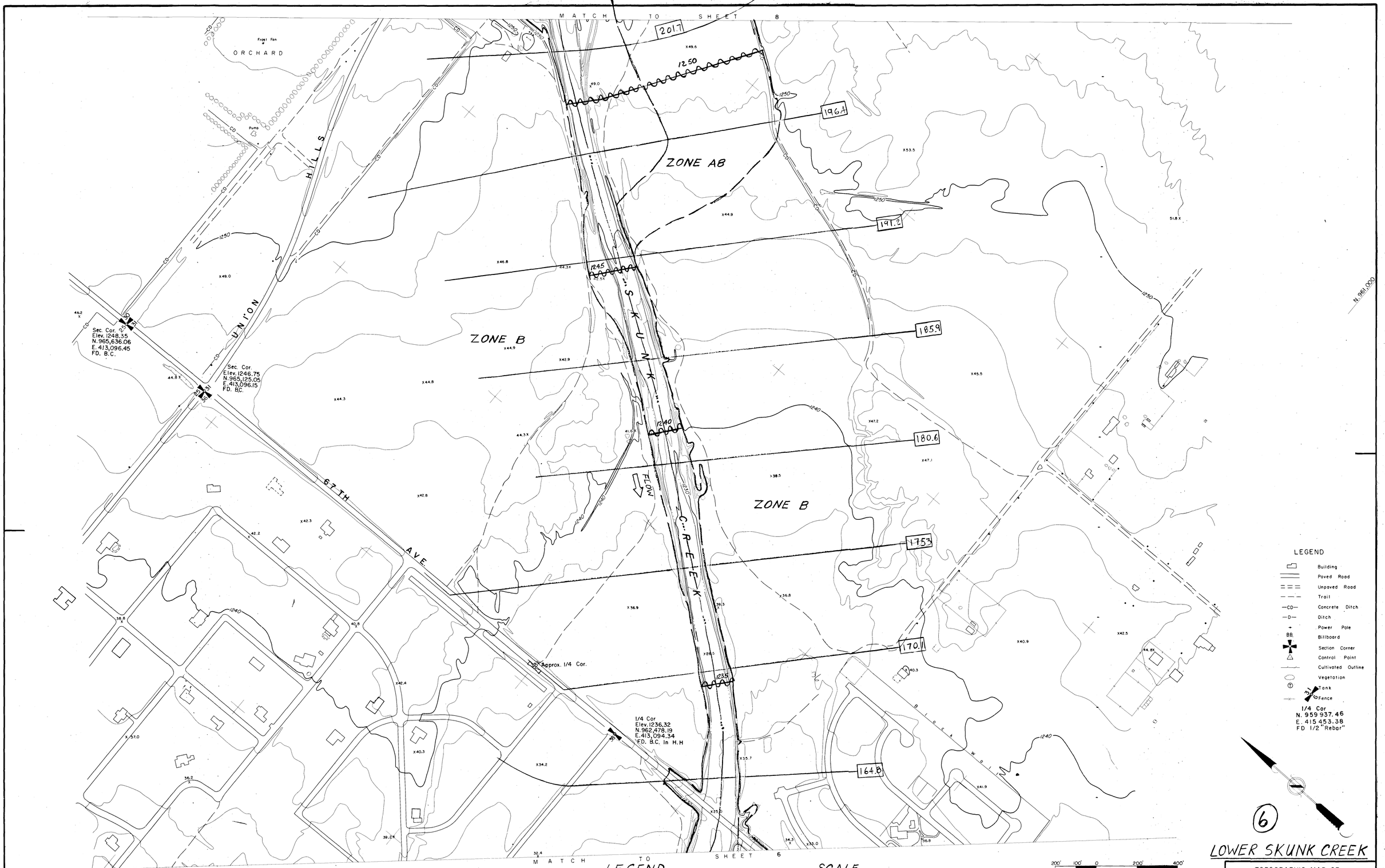

NOTE:
The 500-Year Floodplain cannot be determined.

LEGEND

100 YEAR FLOODPLAIN

FLOODWAY

1180 BASE FLOOD ELEVATION

SCALE
1" = 200'

DATE OF TOPO
6-6-74

TOPOGRAPHIC MAP OF
SKUNK CREEK
NEW RIVER TO CAREFREE HWY

FLOOD CONTROL DISTRICT OF MARICOPA COUNTY PHOENIX, ARIZONA	DIBBLE & ASSOCIATES CONSULTING ENGINEERS PHOENIX, ARIZONA	PHOTOGRAMMETRY BY KENNEY AERIAL MAPPING PHOENIX, ARIZONA	SHEET 7 OF 34

SHEET 5 OF 10 SHEETS

FILE NO. AR-2413

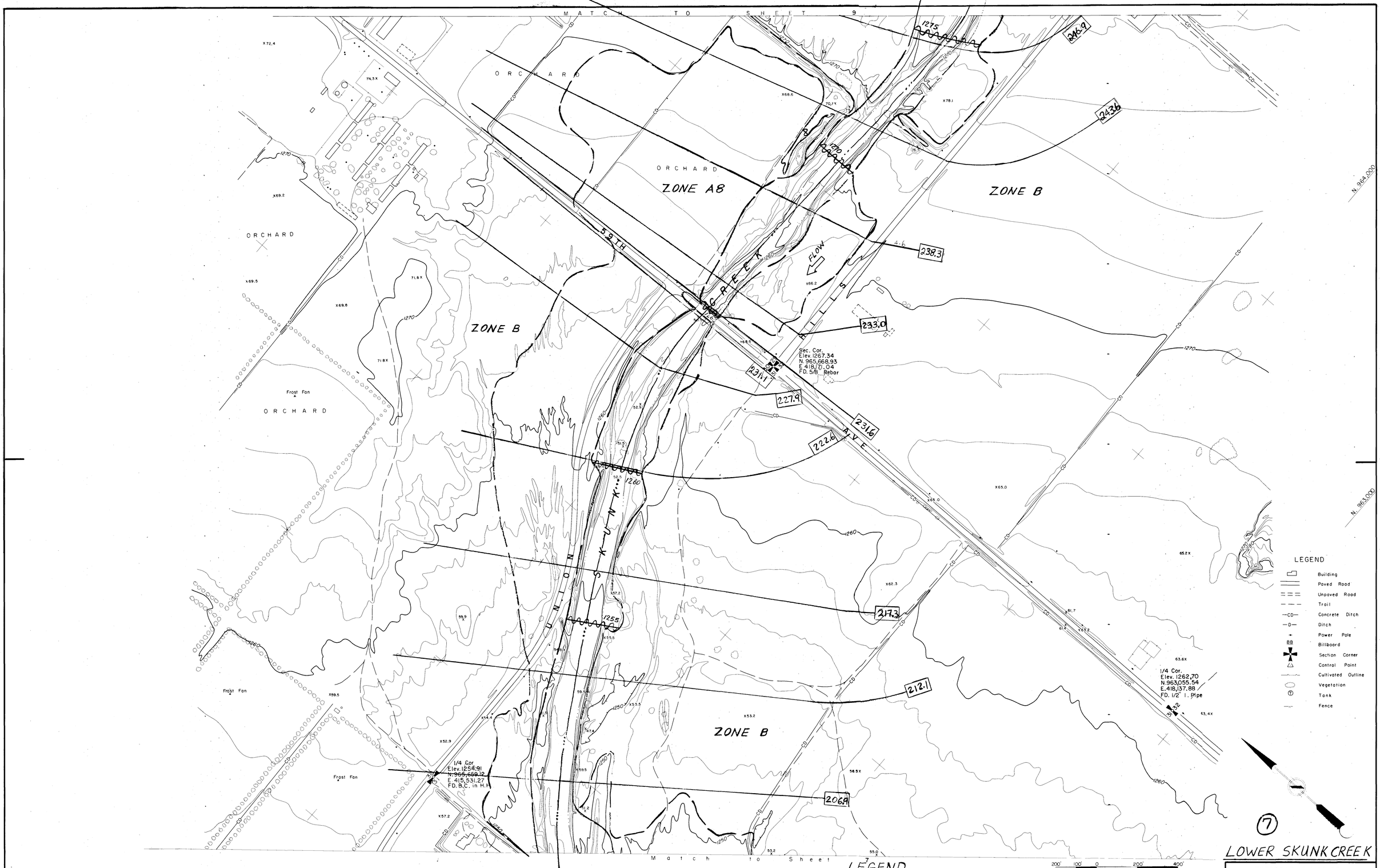

LOWER SKUNK CREEK

NOTE:
The 500-Year Floodplain cannot be determined.

SCALE
1" = 200'

DATE OF TOPO
6-6-74

LEGEND
100 YEAR FLOODPLAIN
FLOODWAY
1180 BASE FLOOD ELEVATION

200' 100' 0 200' 400'
GRAPHIC SCALE
CONTOUR INTERVAL = 2'
FLOWN 6-6-74

TOPOGRAPHIC MAP OF
SKUNK CREEK
NEW RIVER TO CAREFREE HWY

FLOOD CONTROL DISTRICT OF MARICOPA COUNTY PHOENIX, ARIZONA	DIBBLE & ASSOCIATES CONSULTING ENGINEERS PHOENIX, ARIZONA	PHOTOGRAMMETRY BY KENNEY AERIAL MAPPING PHOENIX, ARIZONA	SHEET 8 OF 34

SHEET 6 OF 10 SHEETS FILE NO. AR-2413

MATCH TO SHEET 10

BEARDSLEY ROAD

ZONE B

ZONE A4

ZONE A8

ZONE B

ZONE B

ZONE B

ZONE A8

1/4 Cor.
Elev. 1293.12
N. 968,348.56
E. 423,412.08
FD. 3/4" Pipe

291.0

285.7

280.4

275.1

269.9

264.6

259.3

254.1

248.9

1295

1290

1285

1280

51 ST

AVE

FLOW

SKUNK CREEK

UNION HILLS

N. 966,000

Sec. Cor.
Elev. 1289.45
N 965,710.89
E 423,480.39
FD BC in HH

1/4 Cor.
Elev. 1278.50
N. 965,701.38
E. 420,827.33
FD. B.C.

E. 419,000

E. 420,000

MATCH TO SHEET 8

NOTE:
The 500-Year Floodplain cannot be determined.

LEGEND

- Building
- Paved Road
- Unpaved Road
- Trail
- CD — Concrete Ditch
- D — Ditch
- Power Pole
- BB Billboard
- Section Corner
- Control Point
- Cultivated Outline
- Vegetation
- Tank
- Fence

LEGEND

- 100 YEAR FLOODPLAIN
- FLOODWAY
- 1180 BASE FLOOD ELEVATION

SCALE
1" = 200'

DATE OF TOPO
6-6-74

8

LOWER SKUNK CREEK

200' 100' 0 200' 400'
GRAPHIC SCALE
CONTOUR INTERVAL = 2' FLOWN 6-6-74

TOPOGRAPHIC MAP OF
SKUNK CREEK
NEW RIVER TO CAREFREE HWY

FLOOD CONTROL DISTRICT OF MARICOPA COUNTY
PHOENIX, ARIZONA

DIBBLE & ASSOCIATES
CONSULTING ENGINEERS
PHOENIX, ARIZONA

PHOTOGRAMMETRY BY
KENNEY AERIAL MAPPING
PHOENIX, ARIZONA

SHEET
9 OF 34

SHEET 7 OF 10 SHEETS FILE NO. AR-24-13

MATCH TO SHEET 12

MATCH TO SHEET 11

MATCH TO SHEET 9

MATCH TO SHEET 7

317.3

312.9

306.9

301.6

296.3

ZONE A4

ZONE B

ZONE B

FLOW

SKUNK CREEK

BEARDSLEY ROAD

51ST AVE

Sec. Cor.
Elev. 1303.91
N. 970,987.14
E. 423,345.49
FD. B.C. in H.H.

E. 426,000

E. 425,000

E. 424,000

N. 971,000

N. 970,000

N. 969,000

N. 968,000

LEGEND

100 YEAR FLOODPLAIN

FLOODWAY

1180 BASE FLOOD ELEVATION

SCALE

1" = 200'

DATE OF TOPO

6-6-74

NOTE:
The 500-Year Floodplain cannot be determined.

LEGEND

- Building
- Paved Road
- Unpaved Road
- Trail
- CO Concrete Ditch
- D Ditch
- Power Pole
- BB Billboard
- Control Point
- Cultivated Outline
- Vegetation
- Tank
- Fence

9

LOWER SKUNK CREEK

200' 100' 0 200' 400'

GRAPHIC SCALE

CONTOUR INTERVAL = 2' FLOWN 6-6-74

TOPOGRAPHIC MAP OF
SKUNK CREEK
NEW RIVER TO CAREFREE HWY

FLOOD CONTROL DISTRICT OF MARICOPA COUNTY PHOENIX, ARIZONA	DIBBLE & ASSOCIATES CONSULTING ENGINEERS PHOENIX, ARIZONA	PHOTOGRAMMETRY BY KENNEY AERIAL MAPPING PHOENIX, ARIZONA	SHEET 10 OF 34

SHEET 8 OF 10 SHEETS

FILE NO. AR-2413

ZONE A4

ZONE B

SKUNK CREEK

FLOW

SCATTER

ZONE A5

ZONE B

WASH

LIMIT OF STUDY

348.6

0.52

1.03

1.35

MATCH TO SHEET 12

MATCH TO SHEET 10

MATCH TO SHEET 14

43 RD. AVE

YORKSHIRE DR

Vertical 10
1318.45

Approx. 1/4 Cor

U.S.C. & G.S.
Hedgpeth
N 969715.41
E 430359.03

N. 969,000

N. 968,000

E. 427,000

E. 428,000

E. 429,000

E. 430,000

LEGEND

- Building
- Paved Road
- Unpaved Road
- Trail
- —CD— Concrete Ditch
- —D— Ditch
- Power Pole
- BB Billboard
- Section Corner
- Control Point
- Cultivated Outline
- Vegetation
- T Tank
- Fence

LEGEND

- 100 YEAR FLOODPLAIN
- FLOODWAY
- 1180 BASE FLOOD ELEVATION

SCALE

- 1" = 200'

DATE OF TOPO
6-6-74

200' 100' 0 200' 400'
GRAPHIC SCALE

CONTOUR INTERVAL = 2' FLOWN 6-6-74

NOTE:
The 500-Year Floodplain cannot be determined.

(10)

LOWER SKUNK CREEK

TOPOGRAPHIC MAP OF
SKUNK CREEK
NEW RIVER TO CAREFREE HWY

FLOOD CONTROL DISTRICT OF MARICOPA COUNTY PHOENIX, ARIZONA	DIBBLE & ASSOCIATES CONSULTING ENGINEERS PHOENIX, ARIZONA	PHOTOGRAMMETRY BY KENNEY AERIAL MAPPING PHOENIX, ARIZONA	SHEET 11 OF 34

SHEET 9 OF 10 SHEETS

FILE NO. AR-2413

MATCH TO SHEET 13
UPSTREAM LIMIT OF STUDY
DAM OUTLET CHANNEL
ADOBE
Approx. 1/4 Cor.
ZONE A
ZONE B
ZONE B
385.6
381.1
378.4
375.8
370.5
367.8
365.3
359.9
356.9
354.7
352.0
344.2
343.5
338.2
332.9
328.3
1.03
END OF CHANNEL
H. 2
N. 971,853.96
E. 428,817.81
Elev. 1352.59
H. Ev. 3
N. 971,072.36
E. 428,977.37
Elev. 1323.96
Sec Cor
E. 428,610.57
N. 971,025.48
FD 5/8 Rebar
BEARDSLEY
ROAD
CREEK
SKUNK
FLOW
ZONE A22
ZONE B
ZONE B
ZONE A4
ZONE A4
1/4 Cor.
Elev. 1316.61
N 971,002.65
E 425,972.63
FD BC in H.H.
1/4 Cor.
N. 971044.67
E. 431254.00
Elev. 1336.33
FD B.C. in H.H.
43 RD AVE
Scattered Trees & Brush
SCATTER WASH
N. 973,000
N. 972,000
MATCH TO SHEET 15
MATCH TO SHEET 14
MATCH TO SHEET 11
E. 427,000
E. 428,000
E. 429,000
E. 430,000
LEGEND
Building
Paved Road
Unpaved Road
Trail
Concrete Ditch
Ditch
Power Pole
Billboard
Section Corner
Control Point
Cultivated Outline
Vegetation
Tank
Fence
(11)
LOWER SKUNK CREEK
NOTE:
The 500-Year Floodplain cannot be determined.
LEGEND
100 YEAR FLOODWAY
FLOODWAY
1180 BASE FLOOD ELEVATION
SCALE
1" = 200'
DATE OF TOPO
6-6-74
GRAPHIC SCALE
CONTOUR INTERVAL = 2'
FLOWN 6-6-74
TOPOGRAPHIC MAP OF
SKUNK CREEK
NEW RIVER TO CAREFREE HWY
FLOOD CONTROL DISTRICT OF MARICOPA COUNTY PHOENIX, ARIZONA
DIBBLE & ASSOCIATES CONSULTING ENGINEERS PHOENIX, ARIZONA
PHOTOGRAMMETRY BY KENNEY AERIAL MAPPING PHOENIX, ARIZONA
SHEET 12 OF 34
SHEET 10 OF 10 SHEETS
FILE NO. AR-2413

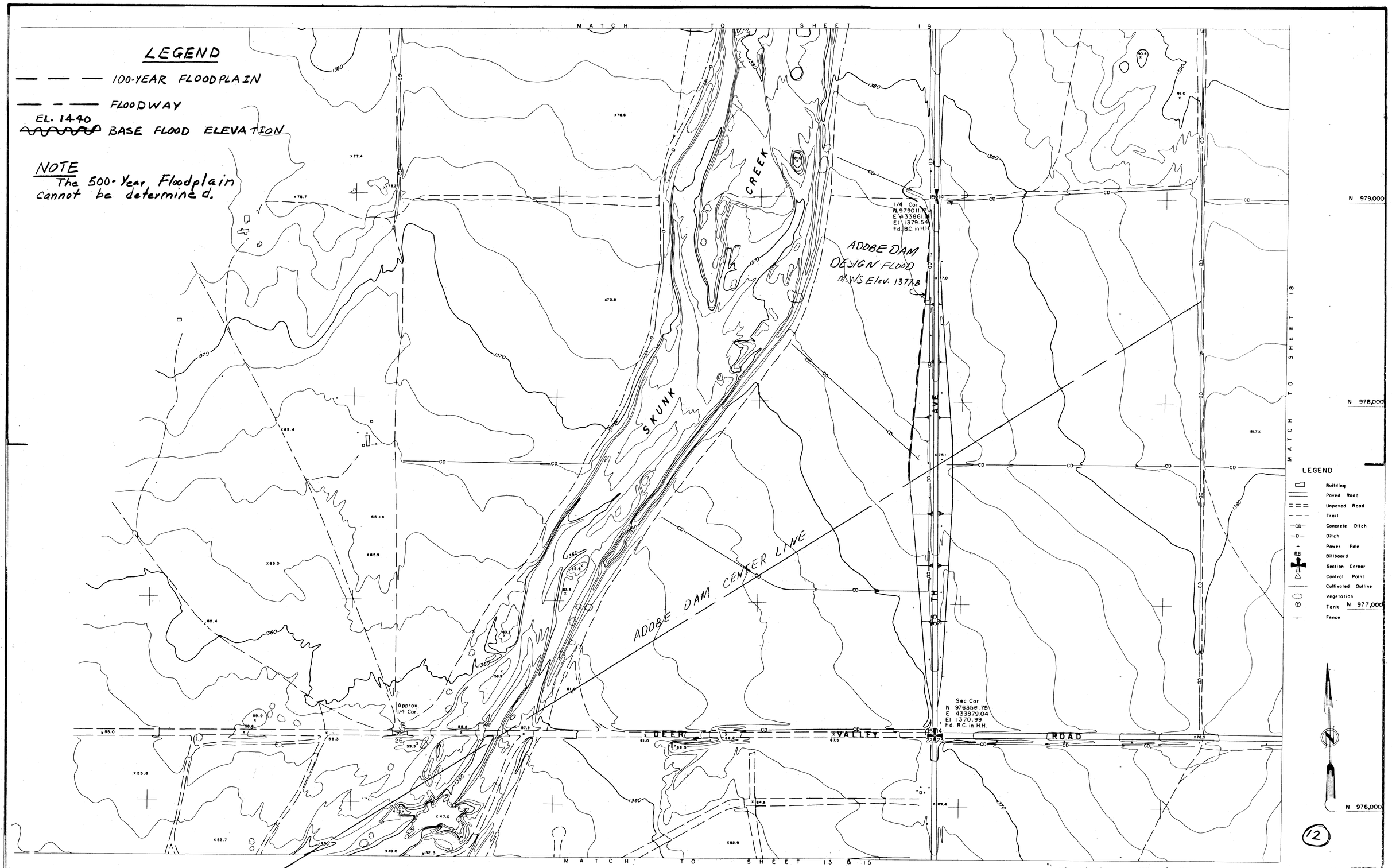

LOWER SKUNK CREEK

GRAPHIC SCALE
CONTOUR INTERVAL = 2'
FLOWN 8-8-74

TOPOGRAPHIC MAP OF
SKUNK CREEK
NEW RIVER TO CAREFREE HWY

FLOOD CONTROL DISTRICT OF MARICOPA COUNTY PHOENIX, ARIZONA	DIBBLE & ASSOCIATES CONSULTING ENGINEERS PHOENIX, ARIZONA	PHOTOGRAMMETRY BY KENNEY AERIAL MAPPING PHOENIX, ARIZONA	SHEET 16 OF 34

FILE No. AR-24-13

MATCH TO SHEET 12

MATCH TO SHEET 10

MATCH TO SHEET 14

SKUNK CREEK

LIMIT OF STUDY

ZONE A

ZONE B

ZONE "B"

EL. 1320

EL. 1325

43RD AVE

YORKSHIRE DR

Scattered

Vertical 10
1318.45

Approx. 1/4 Cor.

U.S.C. & G.S.
Hoggeth
N 969715.41
E 430359.03

0.0

0.52

1.03

1.35

1.61

2.14

2.61

3.20

N. 969,000

N. 968,000

E. 427,000

E. 428,000

E. 429,000

E. 430,000

LEGEND

- Building
- Paved Road
- Unpaved Road
- Trail
- Concrete Ditch
- Ditch
- Power Pole
- Billboard
- Section Corner
- Control Point
- Cultivated Outline
- Vegetation
- Tank
- Fence

LEGEND

- 100-YR Floodplain
- Floodway
- Streamline

NOTE: 500-YR Floodplain Limit Cannot Be Determined

200' 100' 0 200' 400'

GRAPHIC SCALE

CONTOUR INTERVAL = 2' FLOWN 6-6-74

TOPOGRAPHIC MAP OF
SKUNK CREEK
NEW RIVER TO CAREFREE HWY

FLOOD CONTROL DISTRICT OF MARICOPA COUNTY PHOENIX, ARIZONA	DIBBLE & ASSOCIATES CONSULTING ENGINEERS PHOENIX, ARIZONA	PHOTOGRAMMETRY BY KENNEY AERIAL MAPPING PHOENIX, ARIZONA	SHEET 11 OF 34

FILE NO. AR-2413

MATCH TO SHEET 13

MATCH TO SHEET 15

N. 973,000

N. 972,000

LEGEND

100-YR FLOODPLAIN

FLOODWAY

STREAMLINE

NOTE: 500-YR FLOODPLAIN LIMIT CANNOT BE DETERMINED

21 22 Approx. 1/4 Cor.

H & V 2
N. 971,853.96
E. 429,217.81
Elev. 1352.59

H & V 3
N. 971,072.39
E. 428,577.37
Elev. 1323.96

1/4 Cor.
Elev. 1316.61
N 971,002.65
E 425,972.63
FD B.C. in H.H.

Sec Cor 26 27
E. 428,610.57
N. 971,025.48
FD 5/8 Rebar

1/4 Cor.
N. 971044.67
E. 431254.00
Elev. 1336.33
FD B.C. in H.H.

SKUNK CREEK

BEARDSLEY ROAD

43 RD AVE

WASH

LIMIT OF STUDY

ZONE A

EL. 1340

EL. 1330

EL. 1320

EL. 1315

scattered Trees

6.31
5.28
5.81
4.80
4.27
3.73
3.20
2.67
2.14
1.61

MATCH TO SHEET 11

E. 427,000
E. 428,000
E. 429,000
E. 430,000

LEGEND

- Building
- Paved Road
- Unpaved Road
- Trail
- —CD— Concrete Ditch
- —D— Ditch
- Power Pole
- Billboard
- Section Corner
- Control Point
- Cultivated Outline
- Vegetation
- Tank
- Fence

200' 100' 0 200' 400'

GRAPHIC SCALE

CONTOUR INTERVAL = 2' FLOWN 6-6-74

TOPOGRAPHIC MAP OF
SKUNK CREEK
NEW RIVER TO CAREFREE HWY

FLOOD CONTROL DISTRICT OF MARICOPA COUNTY PHOENIX, ARIZONA	DIBBLE & ASSOCIATES CONSULTING ENGINEERS PHOENIX, ARIZONA	PHOTOGRAMMETRY BY KENNEY AERIAL MAPPING PHOENIX, ARIZONA	SHEET 12 OF 34

FILE NO. AR-2413

MATCH TO SHEET 15

ZONE AH

7.86

7.36

6.84

6.31

5.81

BEARDSLEY ROAD

Sec. Cor.
N. 971065.02
E. 433898.75
Elev. 1350.91
FD. B.C. in H.H.

HBV 5
N. 971050.23
E. 43653.95
Elev. 1364.99

Asphalt

Asphalt

35TH AVE

MATCH TO SHEET 13

YORKSHIRE DRIVE

1/4 Cor.
N. 968417.56
E. 433915.94
Elev. 1343.55
FD. B.C. in H.H.

N. 971,000

N. 970,000

N. 969,000

N. 968,000

E. 433,000

E. 434,000

E. 435,000

E. 436,000

LEGEND

- Building
- Paved Road
- Unpaved Road
- Trail
- Concrete Ditch
- Ditch
- Power Pole
- Billboard
- Section Corner
- Control Point
- Cultivated Outline
- Vegetation
- Tank
- Fence

LEGEND

- 100 YR FLOODPLAIN
- FLOODWAY
- STREAMLINE

NOTE: 500 YR FLOODPLAIN LIMITS CANNOT BE DETERMINED

200' 100' 0 200' 400'

GRAPHIC SCALE

CONTOUR INTERVAL = 2' FLOWN 8-8-74

FLOOD CONTROL DISTRICT OF MARICOPA COUNTY PHOENIX, ARIZONA

DIBBLE & ASSOCIATES CONSULTING ENGINEERS PHOENIX, ARIZONA

PHOTOGRAMMETRY BY KENNEY AERIAL MAPPING PHOENIX, ARIZONA

TOPOGRAPHIC MAP OF
SKUNK CREEK
NEW RIVER TO CAREFREE HWY

SHEET 14 OF 34

FILE No. AR-2412

MATCH TO SHEET 16

MATCH TO SHEET 18

MATCH TO SHEET 13

MATCH TO SHEET 12

MATCH TO SHEET 19

MATCH TO SHEET 14

ROSE GARDEN LANE

35TH AVE

SCATTER WASH

ZONE AH EL. 1370

ZONE AH EL. 1375

ZONE AH EL. 1360

ZONE AH EL. 1355

ZONE AH EL. 1345

2.639

2.109

1.569

1.049

0.528

14.18

13.65

13.13

12.60

12.08

11.54

11.02

10.49

9.97

9.45

8.92

8.39

7.86

7.36

6.84

1/4 Cor.
N.973710.91
E.433887.84
Elev. 1360.37
FD. B.C. in H.H.

Pool

Asphalt

N. 975,000

N. 974,000

N. 972,000

E. 434,000

E. 435,000

E. 436,000

V 7
1370.77

LEGEND

- Building
- Paved Road
- Unpaved Road
- Trail
- —CD— Concrete Ditch
- —D— Ditch
- Power Pole
- BB Billboard
- Section Corner
- Control Point
- Cultivated Outline
- Vegetation
- Tank
- Fence

LEGEND

- 100 YR FLOODPLAIN
- FLOODWAY
- STREAMLINE

NOTE: 500-YR FLOODPLAIN LIMITS CANNOT BE DETERMINED

200 100 0 200 400
GRAPHIC SCALE

CONTOUR INTERVAL = 2' FLOWN 8-8-74

TOPOGRAPHIC MAP OF
SKUNK CREEK
NEW RIVER TO CAREFREE HWY

FLOOD CONTROL DISTRICT OF MARICOPA COUNTY PHOENIX, ARIZONA

DIBBLE & ASSOCIATES CONSULTING ENGINEERS PHOENIX, ARIZONA

PHOTOGRAMMETRY BY KENNEY AERIAL MAPPING PHOENIX, ARIZONA

SHEET 15 OF 34

FILE NO. AR-2413

MATCH TO SHEET 18

ZONE AE

EL 1390

EL 1385

15.76

15.23

14.70

14.19

13.65

13.13

MATCH TO SHEET 16

83RD AVE

ROSE GARDEN LANE

V 8
1385.78

1390

1380

LEGEND

100-YR FLOODPLAIN
FLOODWAY
STREAMLINE

NOTE : 500-YR FLOODPLAIN LIMITS CANNOT BE DETERMINED

N. 975,000

N. 974,000

LEGEND

Building
Paved Road
Unpaved Road
Trail
Concrete Ditch
Ditch
Power Pole
Billboard
Section Corner
Control Point
Cultivated Outline
Vegetation
Tank
Fence

E. 439,000
E. 440,000
E. 441,000
E. 442,000

200' 100' 0 200' 400'
GRAPHIC SCALE
CONTOUR INTERVAL = 2' FLOWN 8 - 8 - 74

TOPOGRAPHIC MAP OF
SKUNK CREEK
NEW RIVER TO CAREFREE HWY

FLOOD CONTROL DISTRICT OF MARICOPA COUNTY PHOENIX, . ARIZONA

DIBBLE & ASSOCIATES CONSULTING ENGINEERS PHOENIX, ARIZONA

PHOTOGRAMMETRY BY KENNEY AERIAL MAPPING PHOENIX, ARIZONA

SHEET 17 OF 34

FILE NO. AR-2413

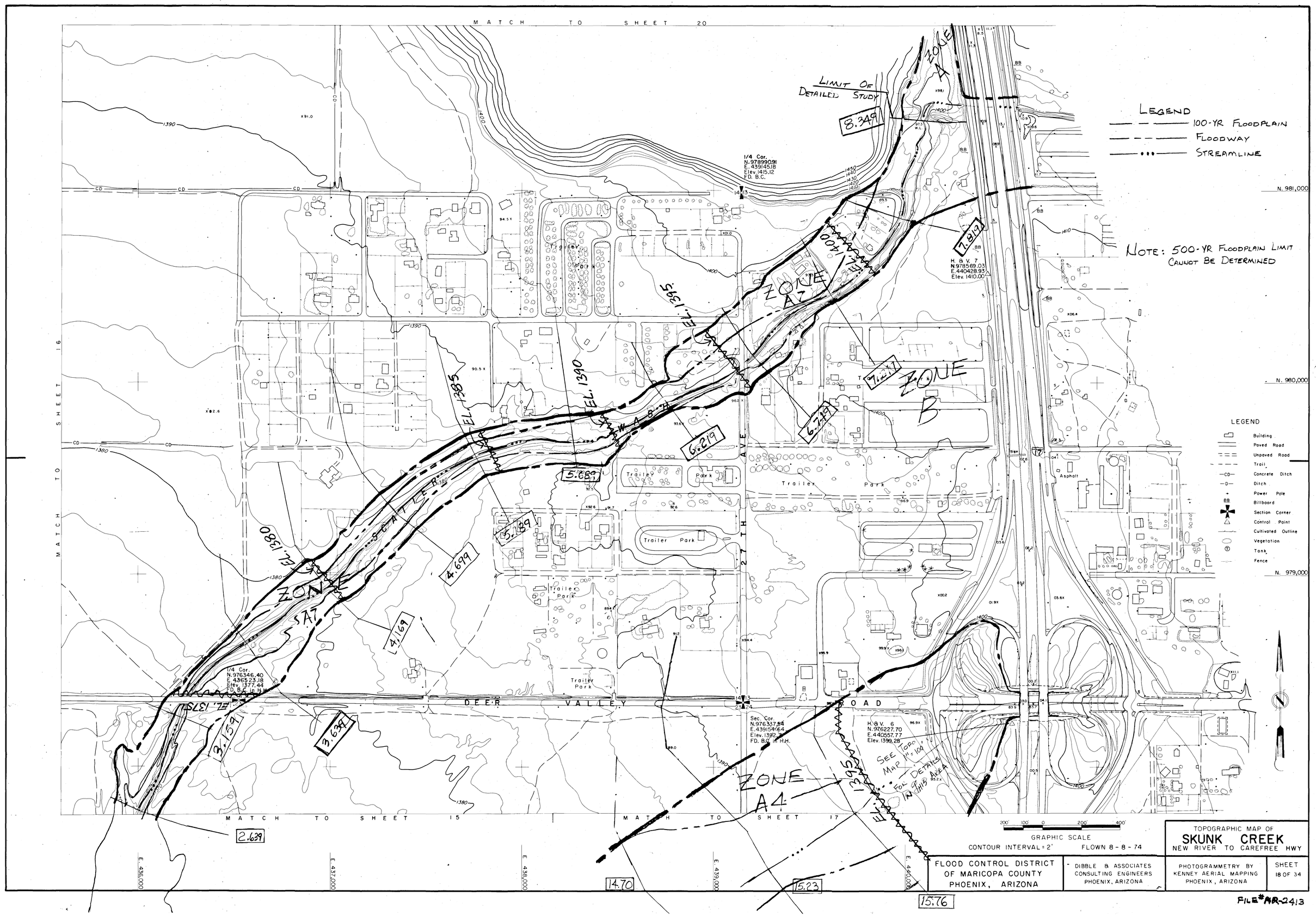
MATCH TO SHEET 20
MATCH TO SHEET 16
MATCH TO SHEET 15
MATCH TO SHEET 17
LIMIT OF DETAILED STUDY
ZONE A
ZONE B
ZONE A4
ZONE SAT
SCATTER WASH
DEER VALLEY ROAD
27TH AVE
Trailer Park
Asphalt
1/4 Cor. N.978990.91 E.439145.18 Elev. 1415.12 FD. B.C.
H. & V. 7 N.978569.03 E.440428.93 Elev. 1410.00
1/4 Cor. N.976346.40 E.436523.18 Elev. 1377.44 FD. B.C. in H.H.
Sec. Cor. N.976337.54 E.439154.64 Elev. 1392.71 FD. B.C. in H.H.
H. & V. 6 N.976227.70 E.440557.77 Elev. 1399.28
SEE TOPO MAP 1" = 100' FOR DETAILS IN THIS AREA
EL. 1400
EL. 1395
EL. 1390
EL. 1385
EL. 1380
EL. 1375
8.349
7.819
7.217
6.749
6.219
5.689
5.189
4.699
4.169
3.639
3.159
2.639
14.70
15.23
15.76
N. 981,000
N. 980,000
N. 979,000
E. 436,000
E. 437,000
E. 438,000
E. 439,000
E. 440,000
LEGEND
100-YR FLOODPLAIN
FLOODWAY
STREAMLINE
NOTE: 500-YR FLOODPLAIN LIMIT CANNOT BE DETERMINED
LEGEND
Building
Paved Road
Unpaved Road
Trail
Concrete Ditch
Ditch
Power Pole
Billboard
Section Corner
Control Point
Cultivated Outline
Vegetation
Tank
Fence
GRAPHIC SCALE
CONTOUR INTERVAL = 2'
FLOWN 8-8-74
TOPOGRAPHIC MAP OF
SKUNK CREEK
NEW RIVER TO CAREFREE HWY
FLOOD CONTROL DISTRICT OF MARICOPA COUNTY PHOENIX, ARIZONA
DIBBLE & ASSOCIATES CONSULTING ENGINEERS PHOENIX, ARIZONA
PHOTOGRAMMETRY BY KENNEY AERIAL MAPPING PHOENIX, ARIZONA
SHEET 18 OF 34
FILE # AR-2413

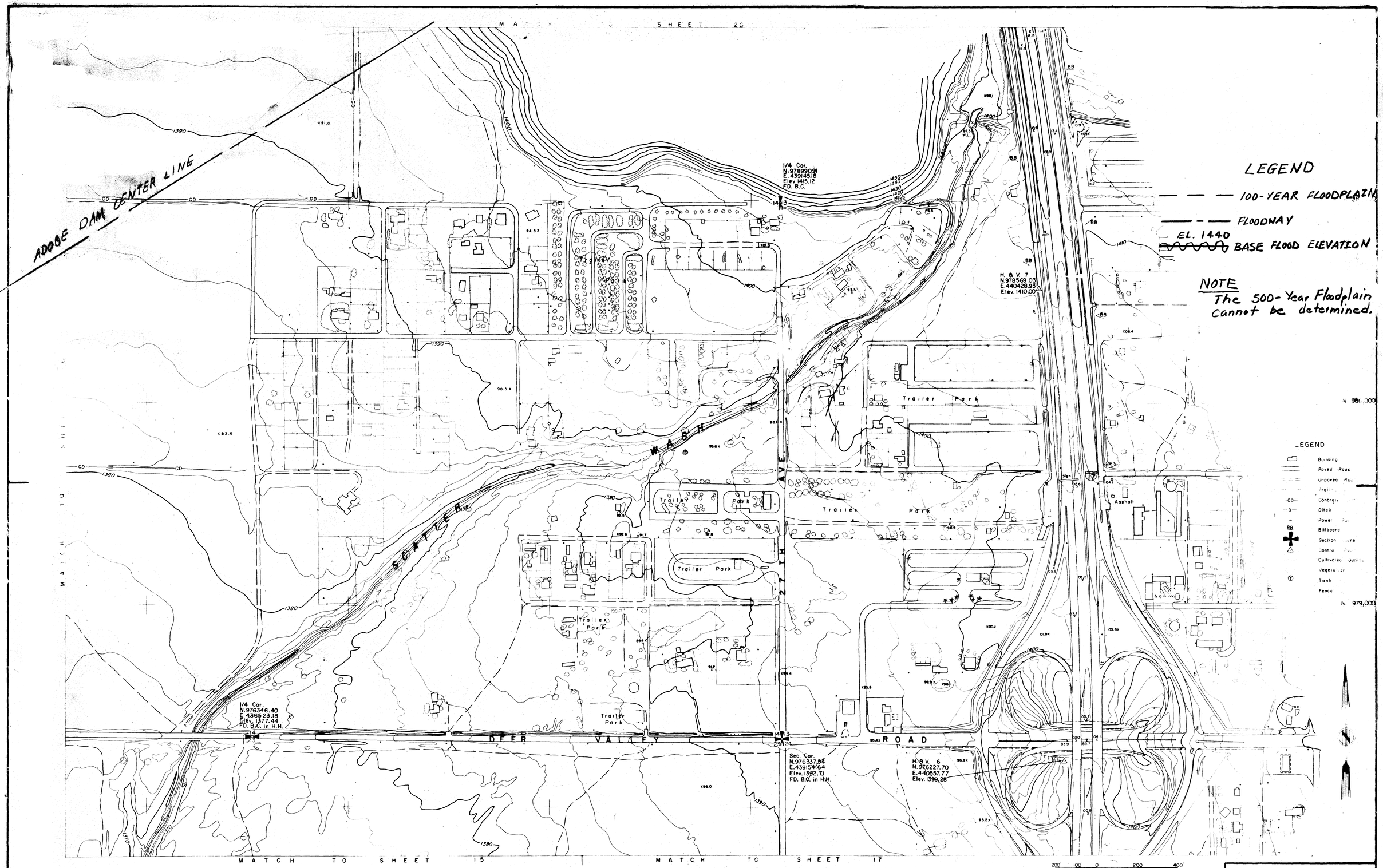

UPPER SKUNK CREEK

GRAPHIC SCALE
CONTOUR INTERVAL = 2'
FLOWN 8 - 8 - 74

TOPOGRAPHIC MAP OF
SKUNK CREEK
NEW RIVER TO CAREFREE HWY

FLOOD CONTROL DISTRICT OF MARICOPA COUNTY PHOENIX, ARIZONA	DIBBLE & ASSOCIATES CONSULTING ENGINEERS PHOENIX ARIZONA	PHOTOGRAMMETRY BY KENNEY AERIAL MAPPING PHOENIX, ARIZONA	SHEET 18 OF 34

FILE # AR-2413

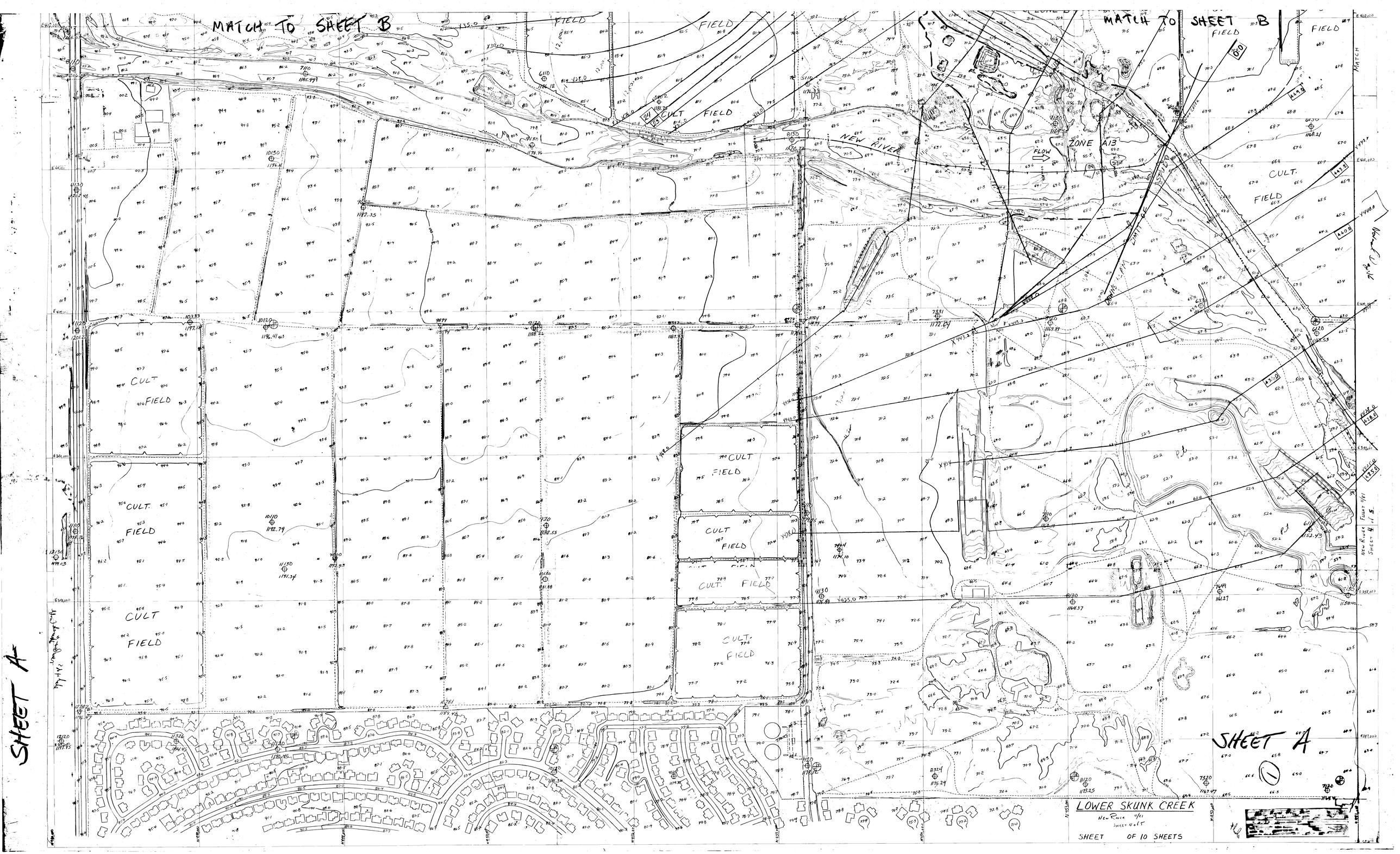
MATCH TO SHEET B
MATCH TO SHEET B
CULT FIELD
NEW RIVER
ZONE A13
FLOW
CULT. FIELD
SHEET A
SHEET A
LOWER SKUNK CREEK
SHEET OF 10 SHEETS

LOWER SKUNK CREEK

LEGEND

100-YEAR FLOODPLAIN

FLOODWAY

1180 BASE FLOOD ELEVATION

SCALE

1" = 200'

DATE OF TOPO

11-20-81

NOTE:
The 500-Year Floodplain cannot be determined.

CONTOUR INTERVAL = 2'

SHEET B

LOWER SKUNK CREEK SHEET B

MATCH TO SHEET A

MATCH TO SHEET A

LINE SHEET 3