FLOOD CONTROL DISTRICT OF MARICOPA COUNTY

CONTOUR AND TOPOGRAPHIC SURVEY

SKUNK CREEK

NEW RIVER TO CAREFREE HIGHWAY
WESTERN ENDS OF SCATTER WASH AND ARIZONA CANAL

PROJECT NO. FCD 74-13

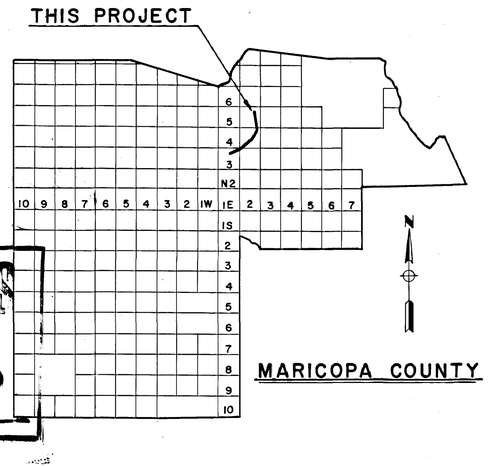

CENTRAL FILES
PROJECT 303

SKUNK CREEK/NEW RIVER TO CAREFREE HWY/WESTERN ENDS OF SCATTER WASH
DIBBLE & ASSOC.
STUDY 1974 FCD 74-13

DIBBLE & ASSOCIATES
CONSULTING ENGINEERS
PHOENIX - ARIZONA

PHOTOGRAMMETRY BY
KENNEY AERIAL MAPPING
PHOENIX - ARIZONA

COUNTY BOARD OF SUPERVISORS

DISTRICT 1 HENRY H. HAWS
DISTRICT 2 ELDON RUDD
DISTRICT 3 BOB CORBIN
DISTRICT 4 BOB STARK
DISTRICT 5 JOE EDDIE LOPEZ

HERBERT P. DONALD
CHIEF ENGINEER AND GENERAL MANAGER

DATE FLOWN:
JUNE, 1974
AUGUST, 1974

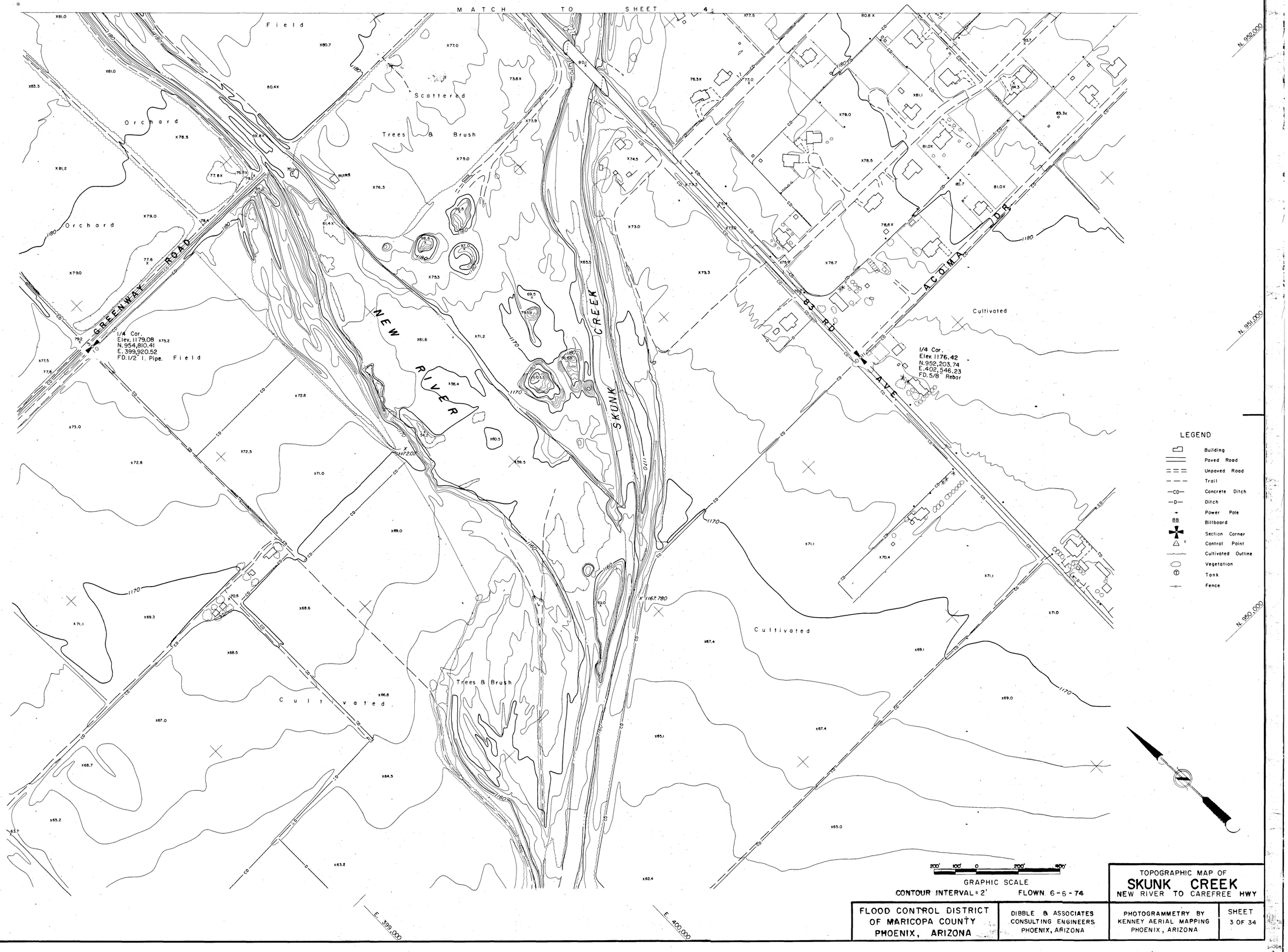

CONTOUR INTERVAL = 2' FLOWN 6-6-74

TOPOGRAPHIC MAP OF
SKUNK CREEK
NEW RIVER TO CAREFREE HWY

FLOOD CONTROL DISTRICT OF MARICOPA COUNTY PHOENIX, ARIZONA	DIBBLE & ASSOCIATES CONSULTING ENGINEERS PHOENIX, ARIZONA	PHOTOGRAMMETRY BY KENNEY AERIAL MAPPING PHOENIX, ARIZONA	SHEET 3 OF 34

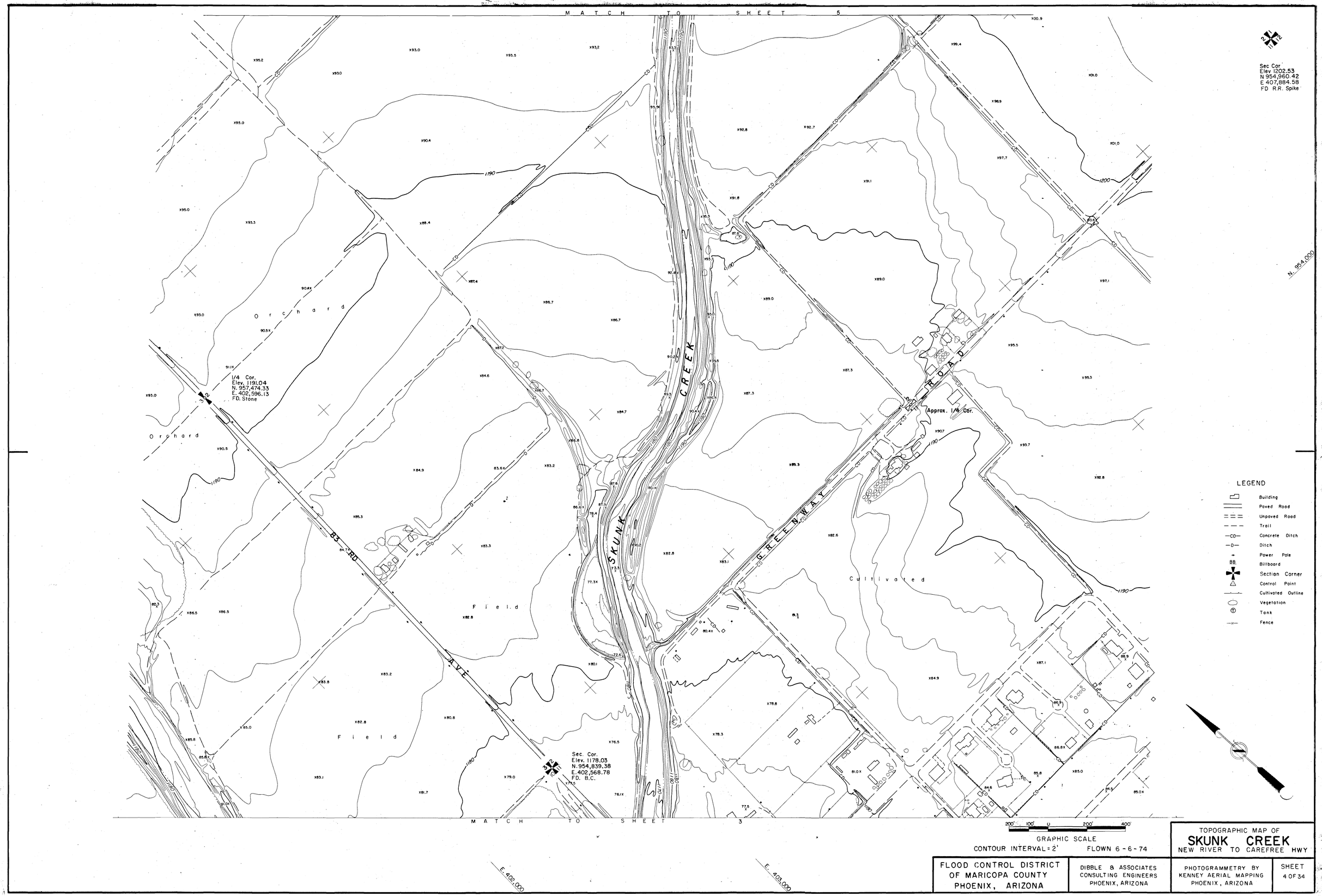
MATCH TO SHEET 5
MATCH TO SHEET 3
Sec Cor.
Elev 1202.53
N 954,960.42
E 407,884.58
FD R.R. Spike
N. 954,000
1/4 Cor.
Elev. 1191.04
N. 957,474.33
E. 402,596.13
FD. Stone
Approx. 1/4 Cor.
Sec. Cor.
Elev. 1178.03
N.954,839.38
E.402,568.78
FD. B.C.
E. 402,000
E. 403,000
Orchard
Field
Cultivated
SKUNK CREEK
GREENWAY ROAD
83RD AVE
LEGEND
Building
Paved Road
Unpaved Road
Trail
Concrete Ditch
Ditch
Power Pole
Billboard
Section Corner
Control Point
Cultivated Outline
Vegetation
Tank
Fence
200' 100' 0 200' 400'
GRAPHIC SCALE
CONTOUR INTERVAL = 2'
FLOWN 6-6-74
TOPOGRAPHIC MAP OF
SKUNK CREEK
NEW RIVER TO CAREFREE HWY
FLOOD CONTROL DISTRICT OF MARICOPA COUNTY PHOENIX, ARIZONA
DIBBLE & ASSOCIATES CONSULTING ENGINEERS PHOENIX, ARIZONA
PHOTOGRAMMETRY BY KENNEY AERIAL MAPPING PHOENIX, ARIZONA
SHEET 4 OF 34

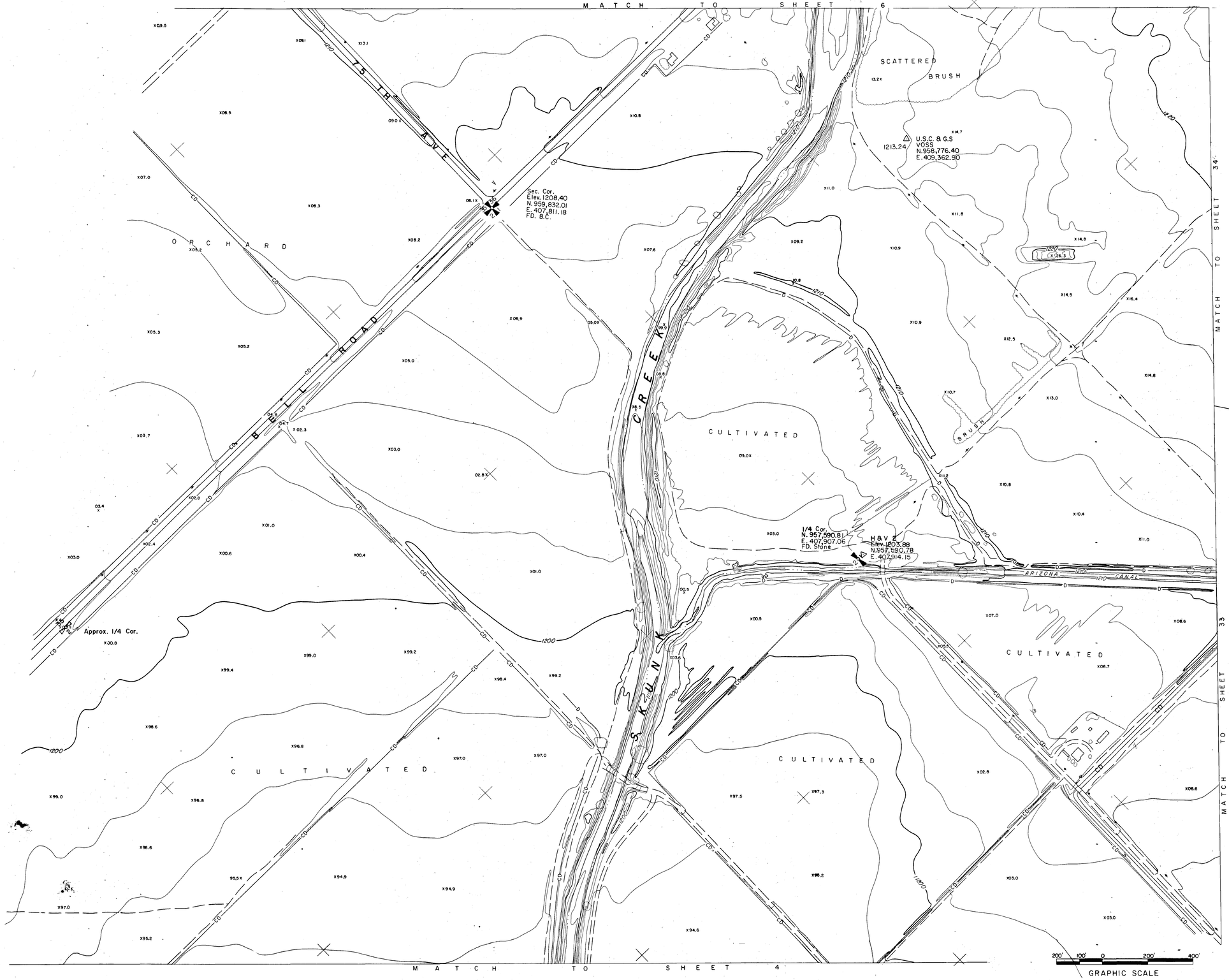

LEGEND

- Building
- Paved Road
- Unpaved Road
- Trail
- Concrete Ditch
- Ditch
- Power Pole
- Billboard
- Section Corner
- Control Point
- Cultivated Outline
- Vegetation
- Tank
- Fence

CONTOUR INTERVAL = 2'

FLOWN 6 - 6 - 74

FLOOD CONTROL DISTRICT OF MARICOPA COUNTY PHOENIX, ARIZONA	DIBBLE & ASSOCIATES CONSULTING ENGINEERS PHOENIX, ARIZONA	TOPOGRAPHIC MAP OF **SKUNK CREEK** NEW RIVER TO CAREFREE HWY PHOTOGRAMMETRY BY KENNEY AERIAL MAPPING PHOENIX, ARIZONA	SHEET 5 OF 34

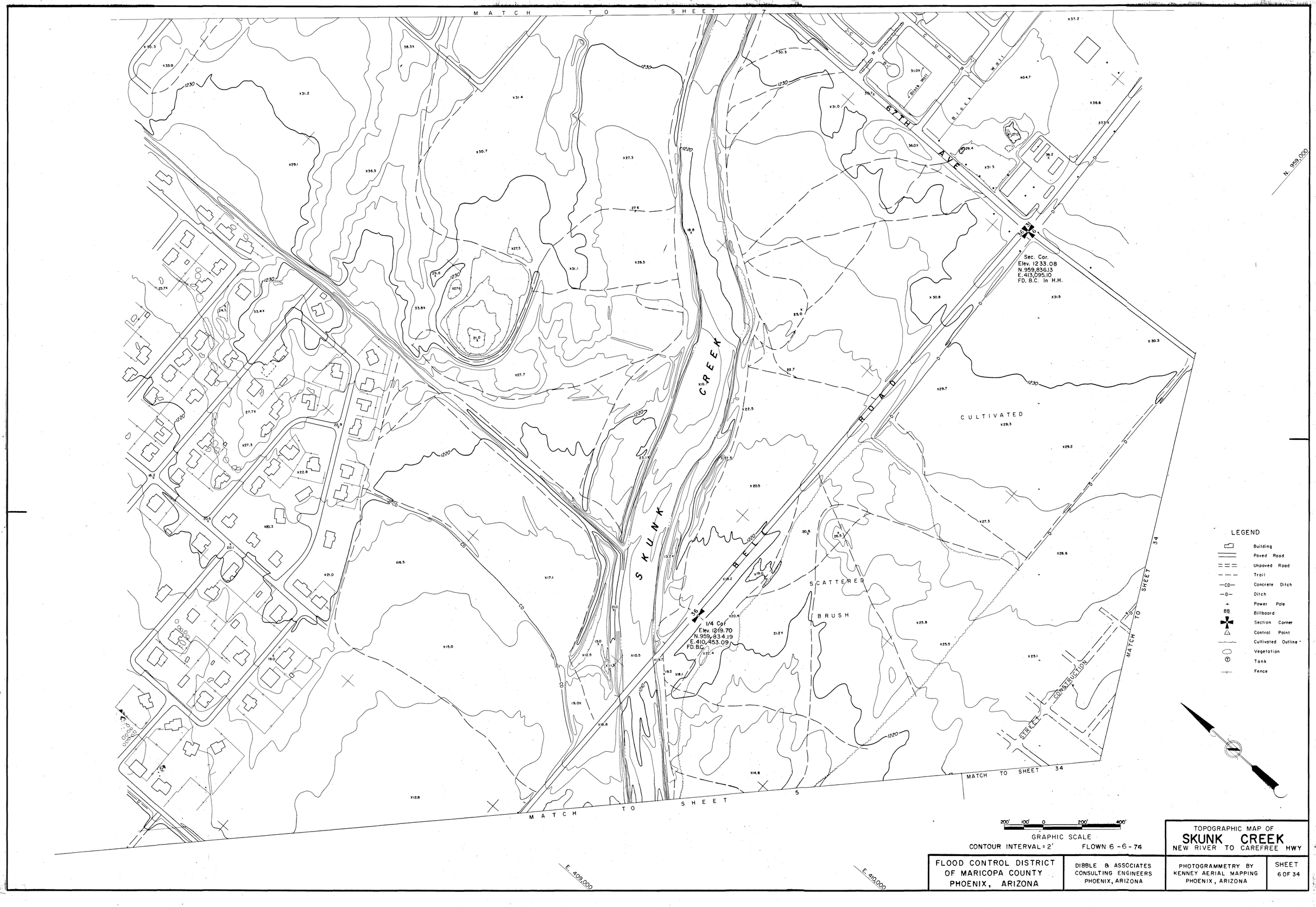
MATCH TO SHEET 7
MATCH TO SHEET 5
MATCH TO SHEET 34
MATCH TO SHEET 34
67TH AVE
SKUNK CREEK ROAD
CULTIVATED
SCATTERED BRUSH
STREET CONSTRUCTION
Sec. Cor.
Elev. 1233.08
N. 959,836.13
E. 413,095.10
FD. B.C. In H.H.
1/4 Cor
Elev. 1219.70
N. 959,834.19
E. 410,453.09
FD. B.C.
N. 959,000
E. 409,000
E. 410,000
LEGEND
Building
Paved Road
Unpaved Road
Trail
Concrete Ditch
Ditch
Power Pole
Billboard
Section Corner
Control Point
Cultivated Outline
Vegetation
Tank
Fence
200' 100' 0 200' 400'
GRAPHIC SCALE
CONTOUR INTERVAL = 2'
FLOWN 6-6-74
FLOOD CONTROL DISTRICT OF MARICOPA COUNTY PHOENIX, ARIZONA
DIBBLE & ASSOCIATES CONSULTING ENGINEERS PHOENIX, ARIZONA
TOPOGRAPHIC MAP OF
SKUNK CREEK
NEW RIVER TO CAREFREE HWY
PHOTOGRAMMETRY BY KENNEY AERIAL MAPPING PHOENIX, ARIZONA
SHEET 6 OF 34

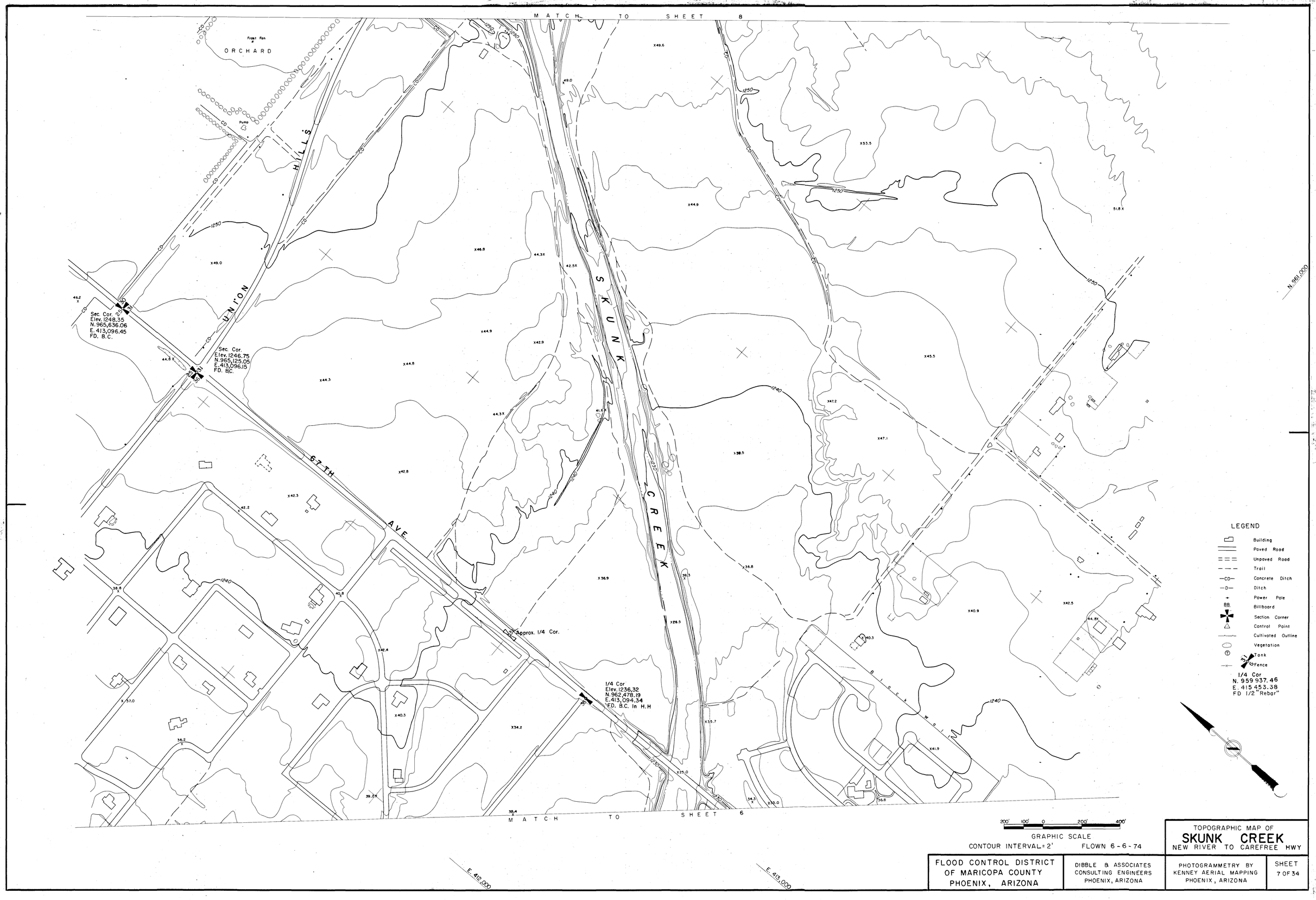
MATCH TO SHEET 8
ORCHARD
Frost Fan
Pump
UNION HILLS
67TH AVE.
SKUNK CREEK
Sec. Cor.
Elev. 1248.35
N. 965,636.06
E. 413,096.45
FD. B.C.
Sec. Cor.
Elev. 1246.75
N. 965,125.05
E. 413,096.15
FD. BC.
Approx. 1/4 Cor.
1/4 Cor
Elev. 1236.32
N. 962,478.19
E. 413,094.34
FD. B.C. In H.H
Block Wall
N. 961,000
E. 412,000
E. 415,000
MATCH TO SHEET 6
LEGEND
Building
Paved Road
Unpaved Road
Trail
Concrete Ditch
Ditch
Power Pole
Billboard
Section Corner
Control Point
Cultivated Outline
Vegetation
Tank
Fence
1/4 Cor
N. 959 937.46
E. 415 453.38
FD 1/2" "Rebar"
200' 100' 0 200' 400'
GRAPHIC SCALE
CONTOUR INTERVAL = 2'
FLOWN 6-6-74
TOPOGRAPHIC MAP OF
SKUNK CREEK
NEW RIVER TO CAREFREE HWY
FLOOD CONTROL DISTRICT
OF MARICOPA COUNTY
PHOENIX, ARIZONA
DIBBLE & ASSOCIATES
CONSULTING ENGINEERS
PHOENIX, ARIZONA
PHOTOGRAMMETRY BY
KENNEY AERIAL MAPPING
PHOENIX, ARIZONA
SHEET
7 OF 34

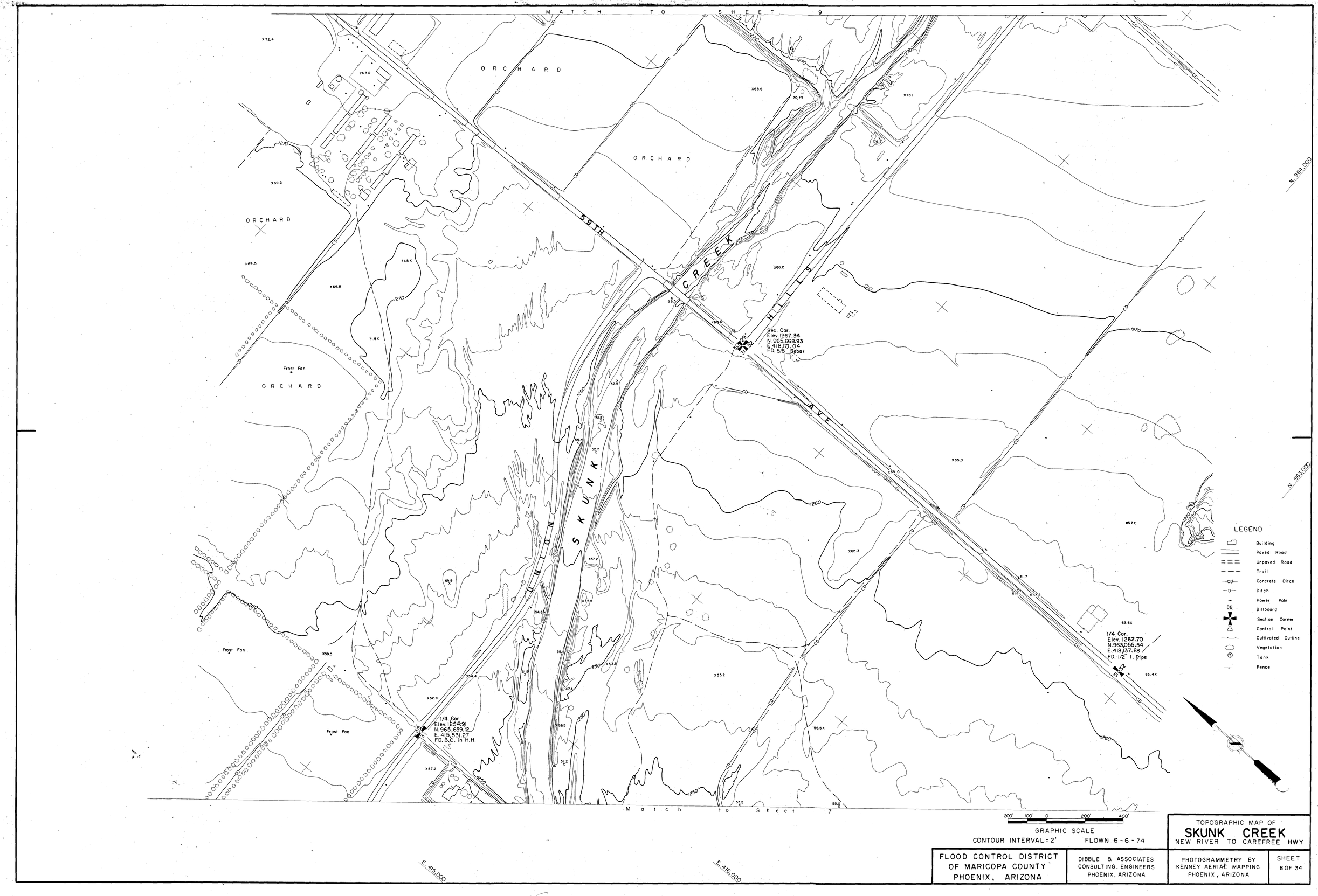
MATCH TO SHEET 9
ORCHARD
ORCHARD
ORCHARD
ORCHARD
59TH AVE
SKUNK CREEK
HILLS
Frost Fan
Frost Fan
Frost Fan
Sec. Cor.
Elev. 1267.34
N. 965,668.93
E. 418,171.04
FD. 5/8" Rebar
1/4 Cor.
Elev. 1262.70
N. 963,055.54
E. 418,137.88
FD. 1/2" I. Pipe
1/4 Cor.
Elev. 1254.91
N. 965,659.12
E. 415,531.27
FD. B.C. in H.H.
N. 964,000
N. 963,000
E. 415,000
E. 416,000
Match to Sheet 7
LEGEND
Building
Paved Road
Unpaved Road
Trail
Concrete Ditch
Ditch
Power Pole
Billboard
Section Corner
Control Point
Cultivated Outline
Vegetation
Tank
Fence
200' 100' 0 200' 400'
GRAPHIC SCALE
CONTOUR INTERVAL = 2'
FLOWN 6-6-74
TOPOGRAPHIC MAP OF
SKUNK CREEK
NEW RIVER TO CAREFREE HWY
FLOOD CONTROL DISTRICT
OF MARICOPA COUNTY
PHOENIX, ARIZONA
DIBBLE & ASSOCIATES
CONSULTING ENGINEERS
PHOENIX, ARIZONA
PHOTOGRAMMETRY BY
KENNEY AERIAL MAPPING
PHOENIX, ARIZONA
SHEET
8 OF 34

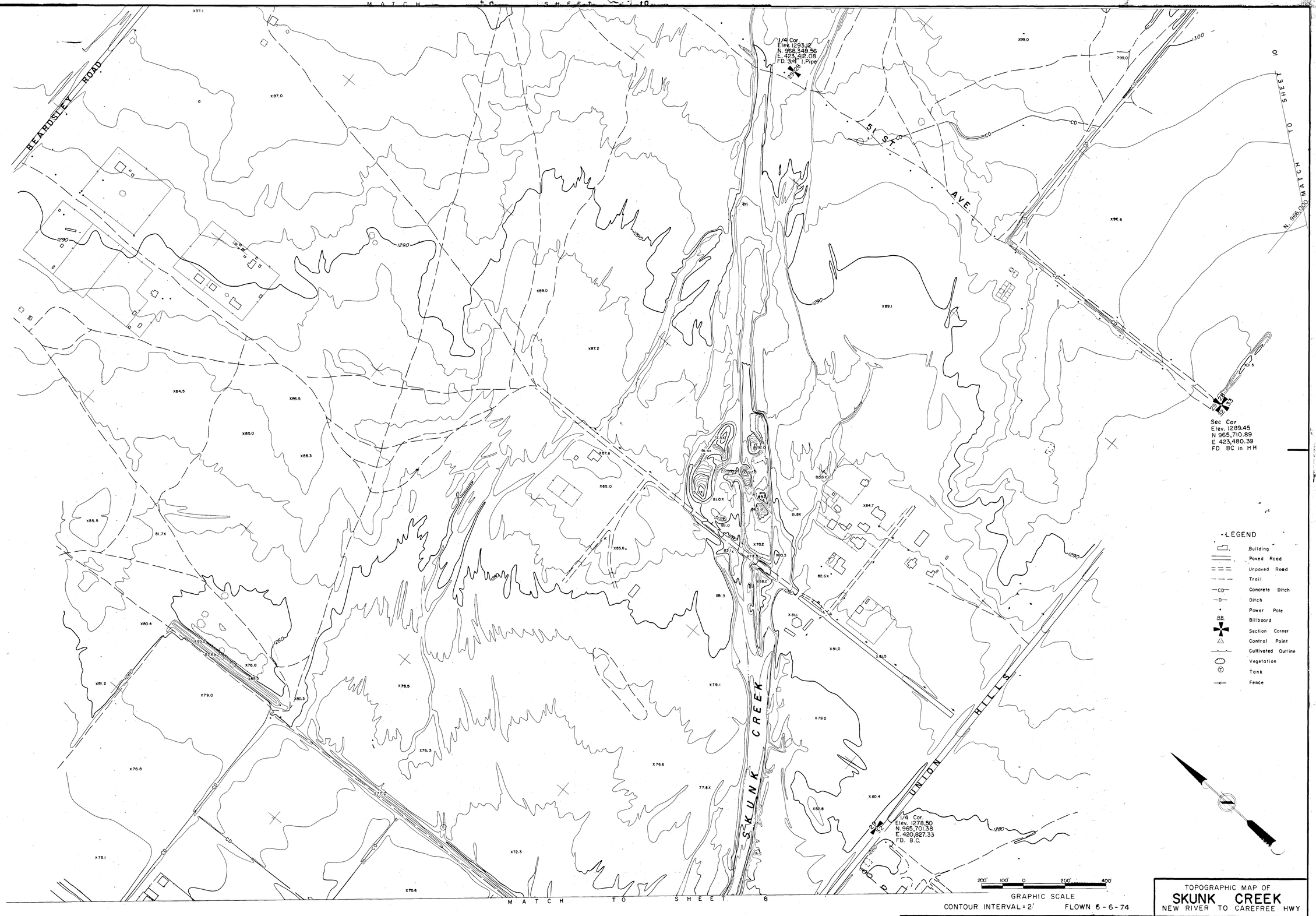

CONTOUR INTERVAL = 2'

FLOWN 6-6-74

TOPOGRAPHIC MAP OF
SKUNK CREEK
NEW RIVER TO CAREFREE HWY

FLOOD CONTROL DISTRICT OF MARICOPA COUNTY PHOENIX, ARIZONA	DIBBLE & ASSOCIATES CONSULTING ENGINEERS PHOENIX, ARIZONA	PHOTOGRAMMETRY BY KENNEY AERIAL MAPPING PHOENIX, ARIZONA	SHEET 9 OF 34

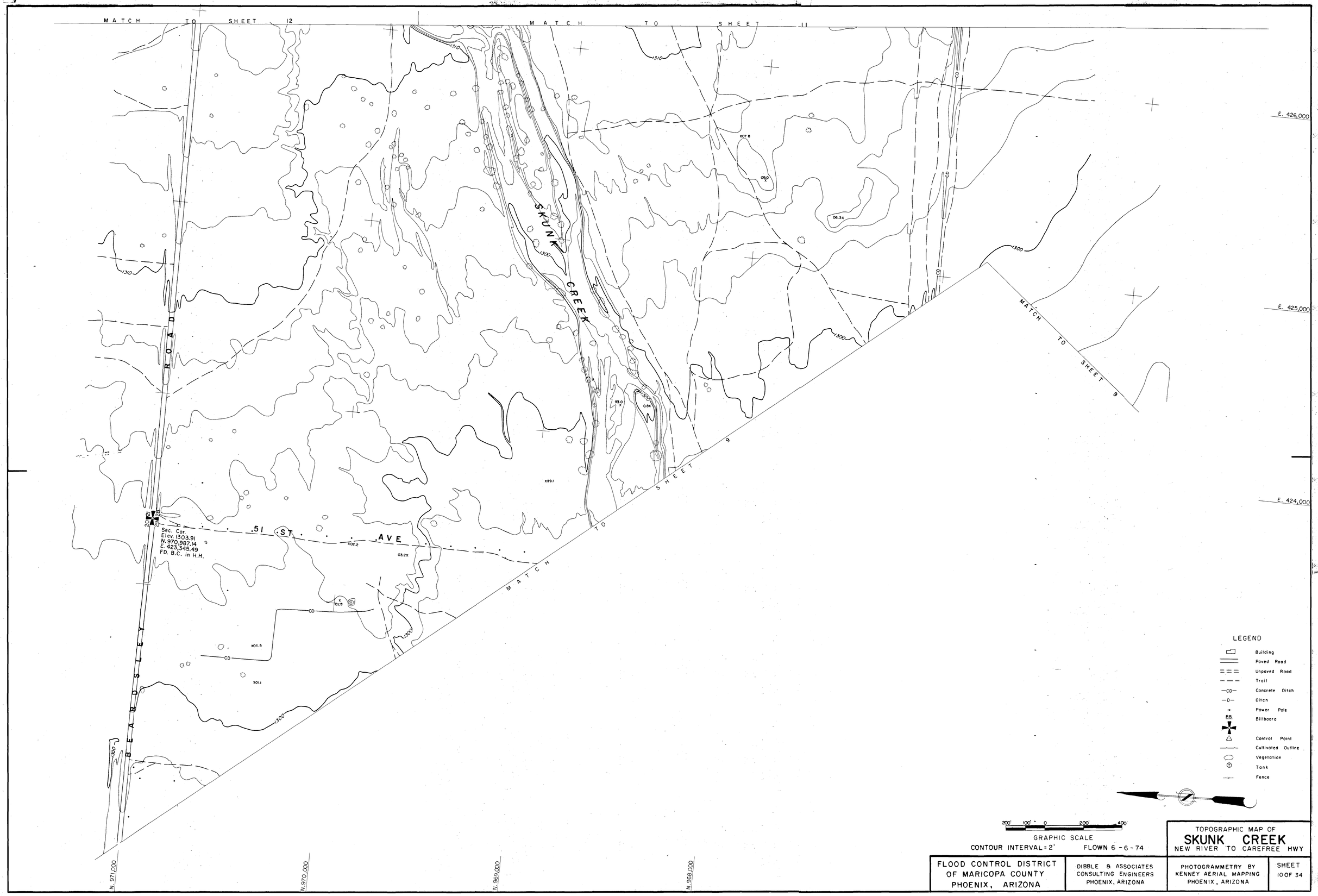
MATCH TO SHEET 12
MATCH TO SHEET 11
MATCH TO SHEET 9
MATCH TO SHEET 9
E. 426,000
E. 425,000
E. 424,000
N. 971,000
N. 970,000
N. 969,000
N. 968,000
SKUNK CREEK
BEARDSLEY ROAD
51 ST AVE
Sec. Cor.
Elev. 1303.91
N. 970,987.14
E. 423,345.49
FD. B.C. in H.H.
1310
1300
CD
LEGEND
Building
Paved Road
Unpaved Road
Trail
Concrete Ditch
Ditch
Power Pole
Billboard
Control Point
Cultivated Outline
Vegetation
Tank
Fence
200' 100' 0 200' 400'
GRAPHIC SCALE
CONTOUR INTERVAL = 2'
FLOWN 6 - 6 - 74
FLOOD CONTROL DISTRICT OF MARICOPA COUNTY PHOENIX, ARIZONA
DIBBLE & ASSOCIATES CONSULTING ENGINEERS PHOENIX, ARIZONA
TOPOGRAPHIC MAP OF
SKUNK CREEK
NEW RIVER TO CAREFREE HWY
PHOTOGRAMMETRY BY KENNEY AERIAL MAPPING PHOENIX, ARIZONA
SHEET 10 OF 34

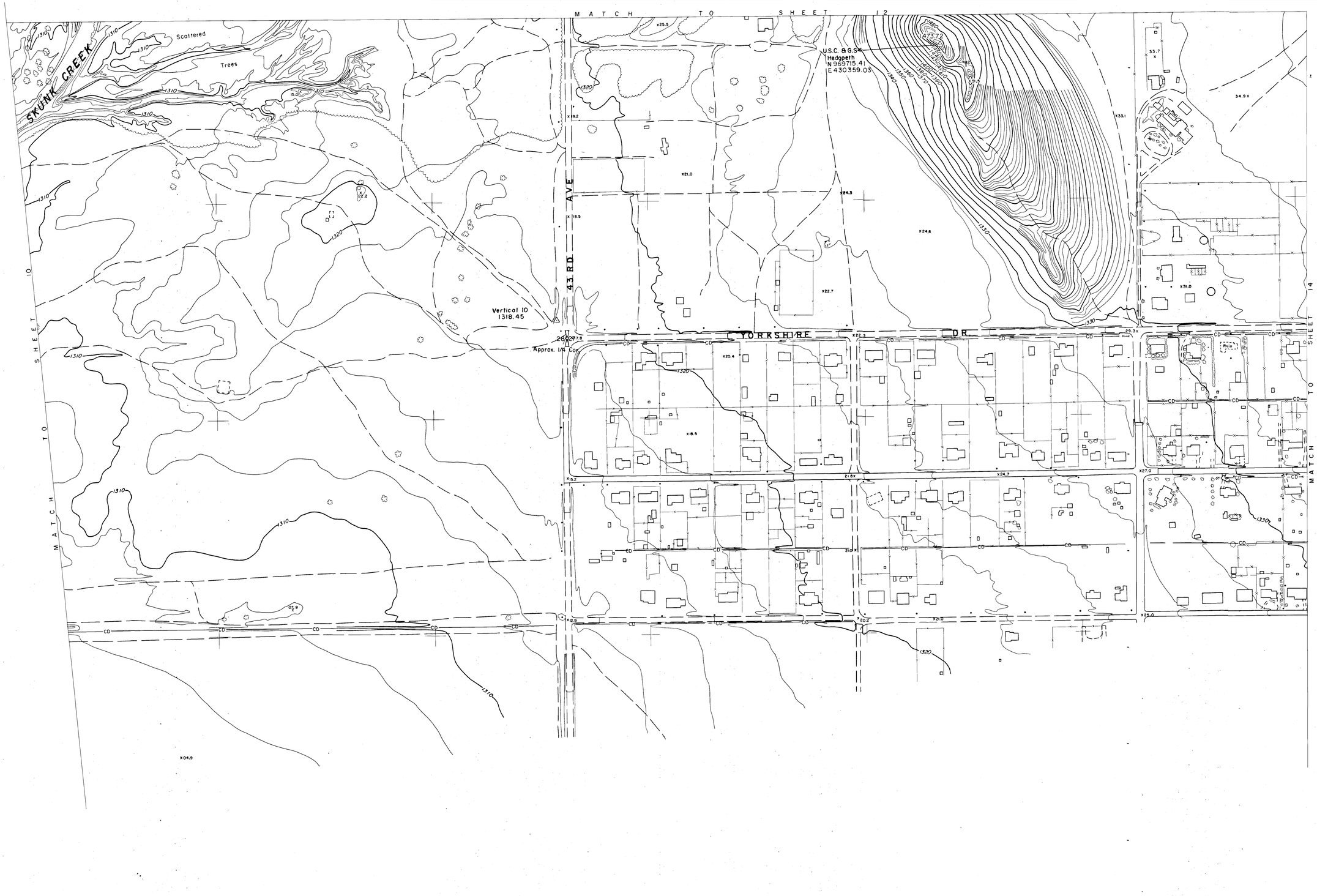

200' 100' 0 200' 400'

GRAPHIC SCALE

CONTOUR INTERVAL = 2' FLOWN 6 - 6 - 74

TOPOGRAPHIC MAP OF
SKUNK CREEK
NEW RIVER TO CAREFREE HWY

FLOOD CONTROL DISTRICT OF MARICOPA COUNTY PHOENIX, ARIZONA	DIBBLE & ASSOCIATES CONSULTING ENGINEERS PHOENIX, ARIZONA	PHOTOGRAMMETRY BY KENNEY AERIAL MAPPING PHOENIX, ARIZONA	SHEET 11 OF 34

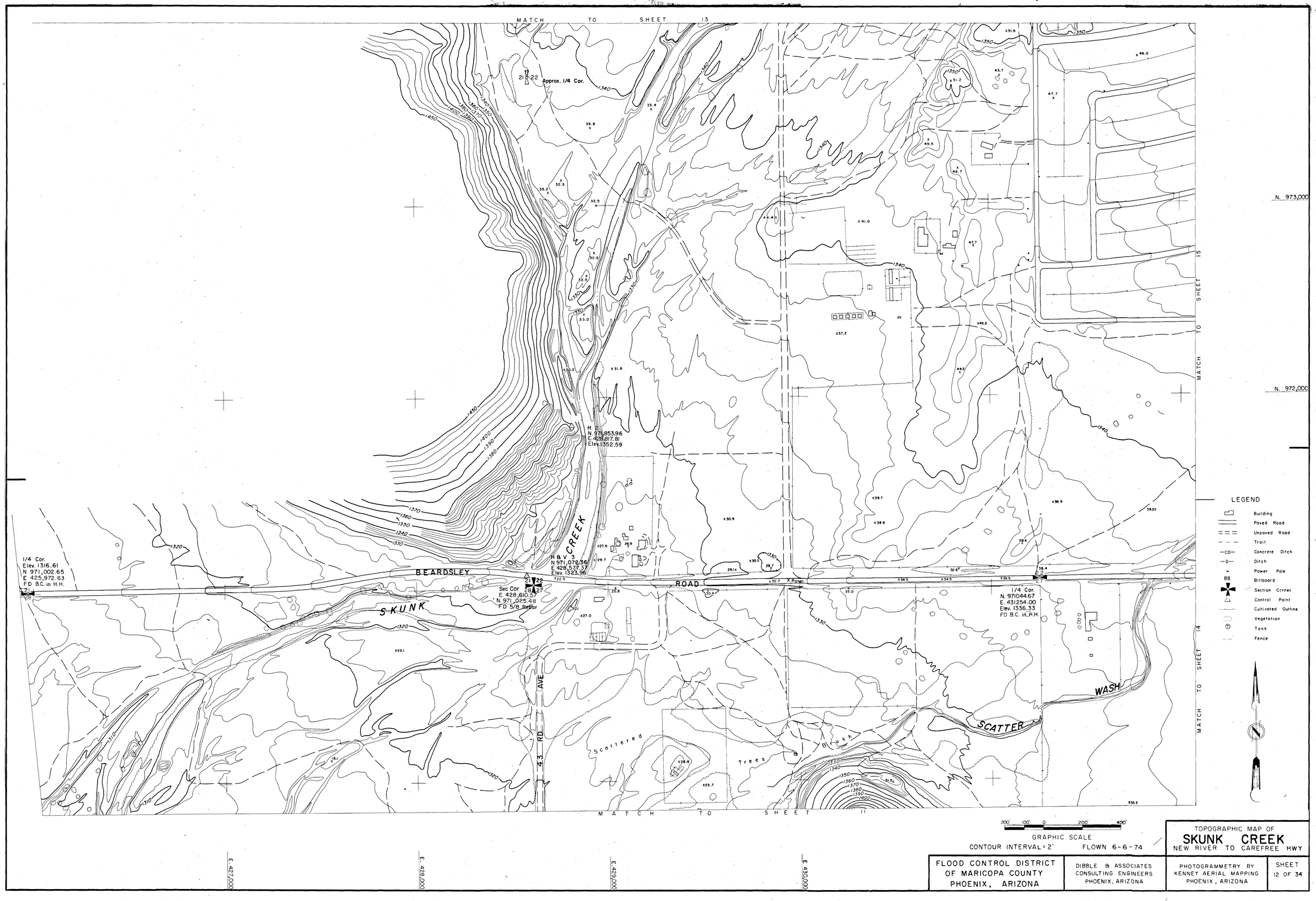

TOPOGRAPHIC MAP OF
SKUNK CREEK
NEW RIVER TO CAREFREE HWY

FLOOD CONTROL DISTRICT OF MARICOPA COUNTY PHOENIX, ARIZONA	DIBBLE & ASSOCIATES CONSULTING ENGINEERS PHOENIX, ARIZONA	PHOTOGRAMMETRY BY KENNEY AERIAL MAPPING PHOENIX, ARIZONA	SHEET 12 OF 34

16 15
21 22
Sec Cor
N. 976 314.59
E. 428 588.98
FD 3/4 "Rebar"

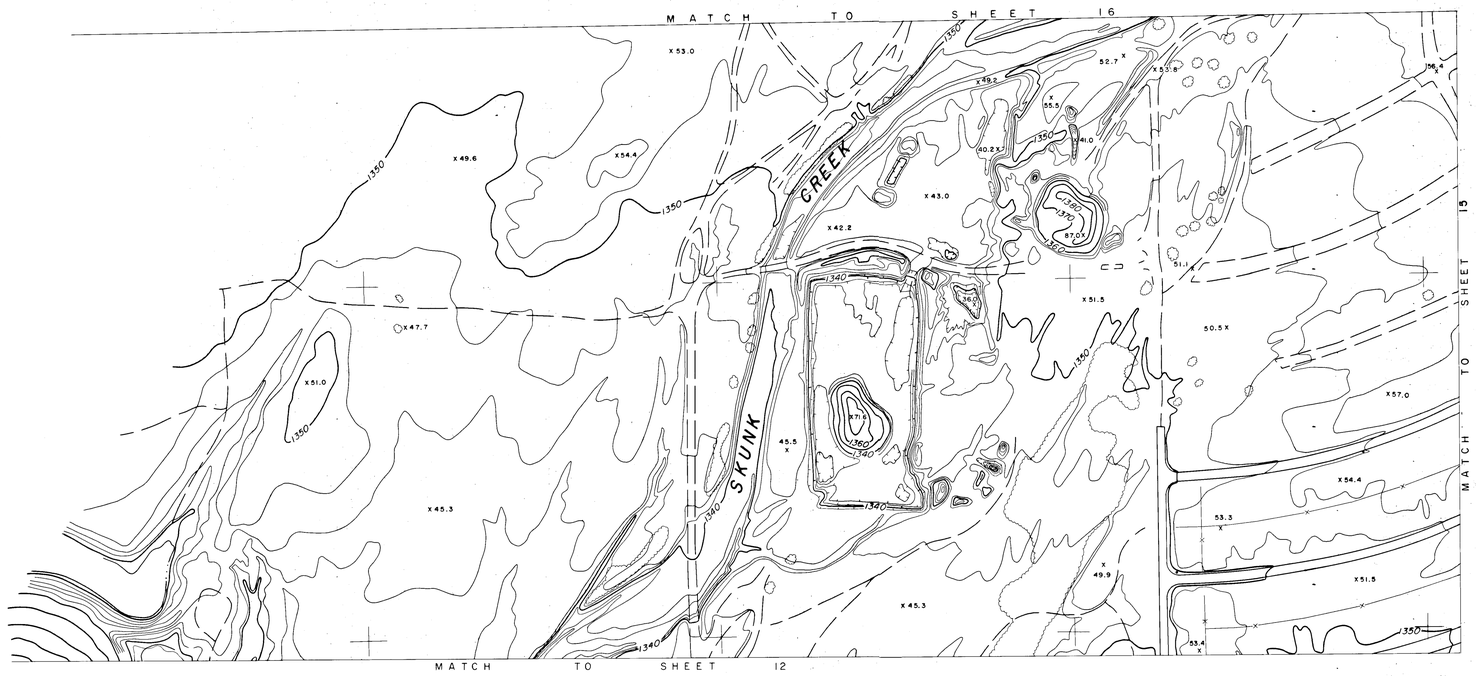

LEGEND

- Building
- Paved Road
- Unpaved Road
- Trail
- Concrete Ditch
- Ditch
- Power Pole
- Billboard
- Section Corner
- Control Point
- Cultivated Outline
- Vegetation
- Tank
- Fence

200' 100' 0 200' 400'
GRAPHIC SCALE

CONTOUR INTERVAL = 2' FLOWN 8-8-74

TOPOGRAPHIC MAP OF
SKUNK CREEK
NEW RIVER TO CAREFREE HWY

FLOOD CONTROL DISTRICT OF MARICOPA COUNTY PHOENIX, ARIZONA	DIBBLE & ASSOCIATES CONSULTING ENGINEERS PHOENIX, ARIZONA	PHOTOGRAMMETRY BY KENNEY AERIAL MAPPING PHOENIX, ARIZONA	SHEET 13 OF 34

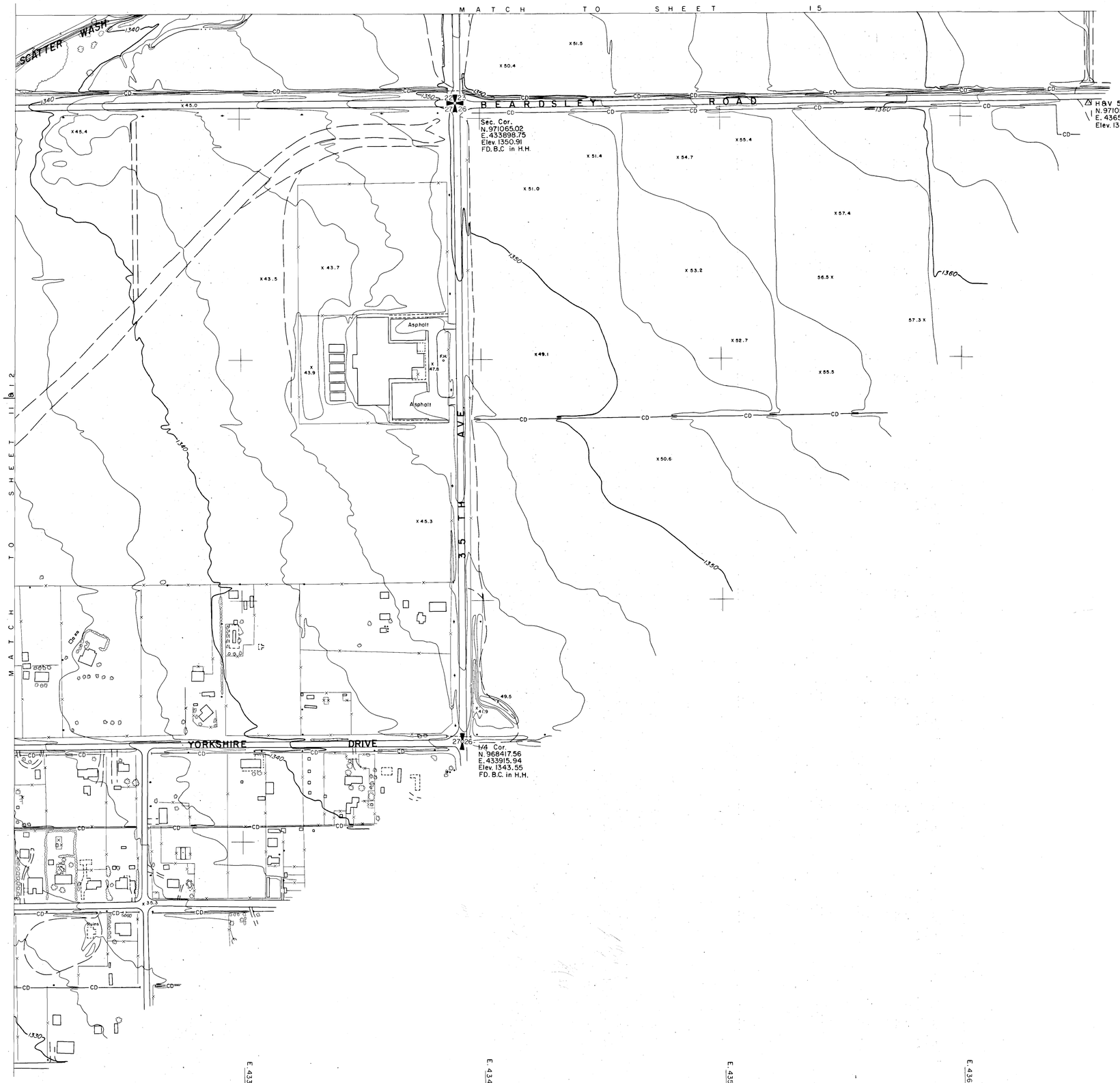

LEGEND

- Building
- Paved Road
- Unpaved Road
- Trail
- Concrete Ditch
- Ditch
- Power Pole
- Billboard
- Section Corner
- Control Point
- Cultivated Outline
- Vegetation
- Tank
- Fence

200' 100' 0 200' 400'

GRAPHIC SCALE

CONTOUR INTERVAL = 2' FLOWN 8-8-74

FLOOD CONTROL DISTRICT OF MARICOPA COUNTY PHOENIX, ARIZONA	DIBBLE & ASSOCIATES CONSULTING ENGINEERS PHOENIX, ARIZONA	TOPOGRAPHIC MAP OF **SKUNK CREEK** NEW RIVER TO CAREFREE HWY PHOTOGRAMMETRY BY KENNEY AERIAL MAPPING PHOENIX, ARIZONA	SHEET 14 OF 34

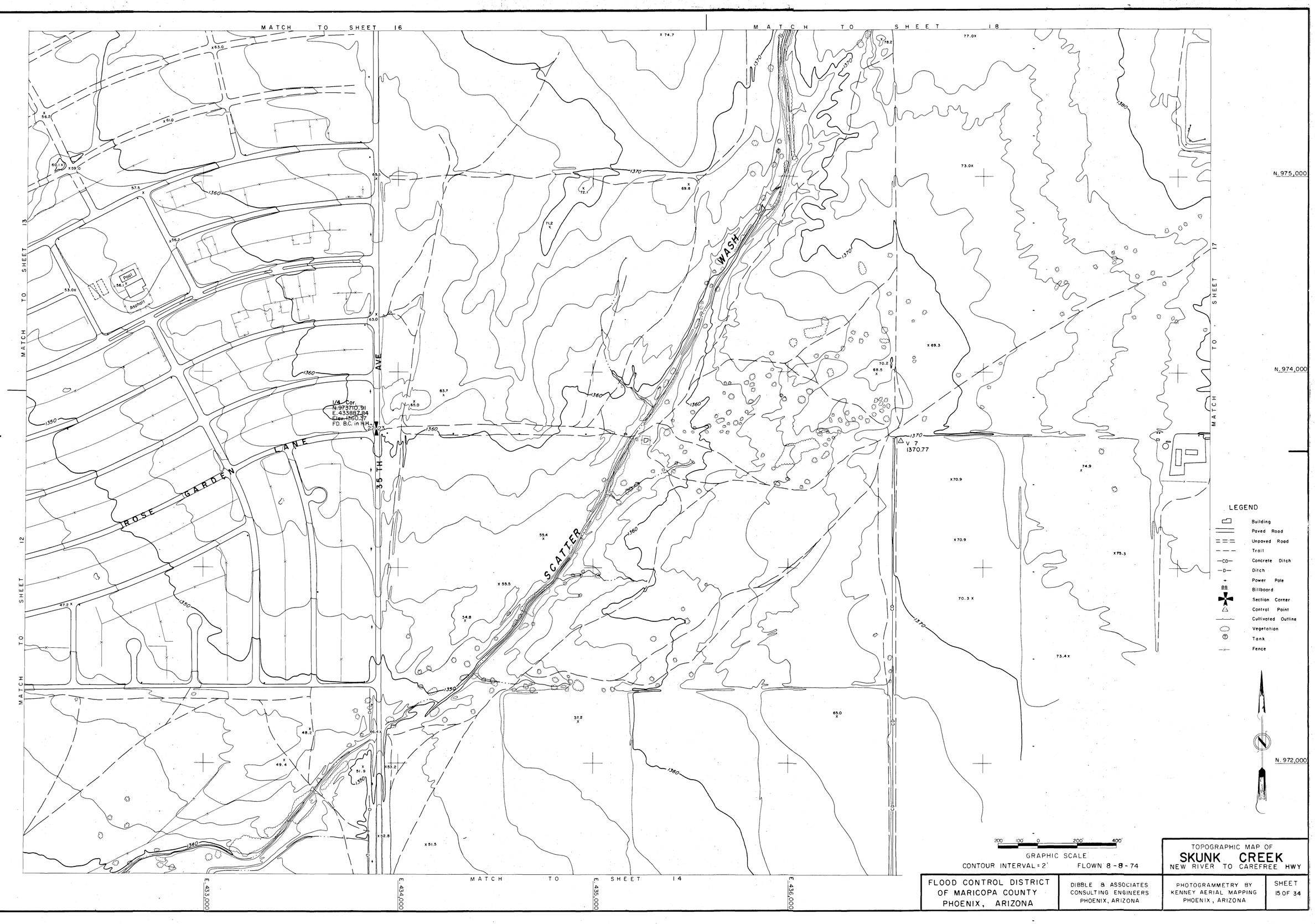
MATCH TO SHEET 16
MATCH TO SHEET 18
MATCH TO SHEET 13
MATCH TO SHEET 17
MATCH TO SHEET 12
MATCH TO SHEET 14
ROSE GARDEN LANE
35 TH AVE
SCATTER WASH
Pool
Asphalt
1/4 Cor.
N-973710.91
E.433887.84
Elev.1360.37
F.D. B.C. in HH
V 7
1370.77
N. 975,000
N. 974,000
N. 972,000
E. 433,000
E. 434,000
E. 435,000
E. 436,000
LEGEND
Building
Paved Road
Unpaved Road
Trail
Concrete Ditch
Ditch
Power Pole
Billboard
Section Corner
Control Point
Cultivated Outline
Vegetation
Tank
Fence
200' 100' 0 200' 400'
GRAPHIC SCALE
CONTOUR INTERVAL = 2'
FLOWN 8-8-74
TOPOGRAPHIC MAP OF
SKUNK CREEK
NEW RIVER TO CAREFREE HWY
FLOOD CONTROL DISTRICT
OF MARICOPA COUNTY
PHOENIX, ARIZONA
DIBBLE & ASSOCIATES
CONSULTING ENGINEERS
PHOENIX, ARIZONA
PHOTOGRAMMETRY BY
KENNEY AERIAL MAPPING
PHOENIX, ARIZONA
SHEET
15 OF 34

TOPOGRAPHIC MAP OF
SKUNK CREEK
NEW RIVER TO CAREFREE HWY

FLOOD CONTROL DISTRICT OF MARICOPA COUNTY PHOENIX, ARIZONA

DIBBLE & ASSOCIATES CONSULTING ENGINEERS PHOENIX, ARIZONA

PHOTOGRAMMETRY BY KENNEY AERIAL MAPPING PHOENIX, ARIZONA

SHEET 16 OF 34

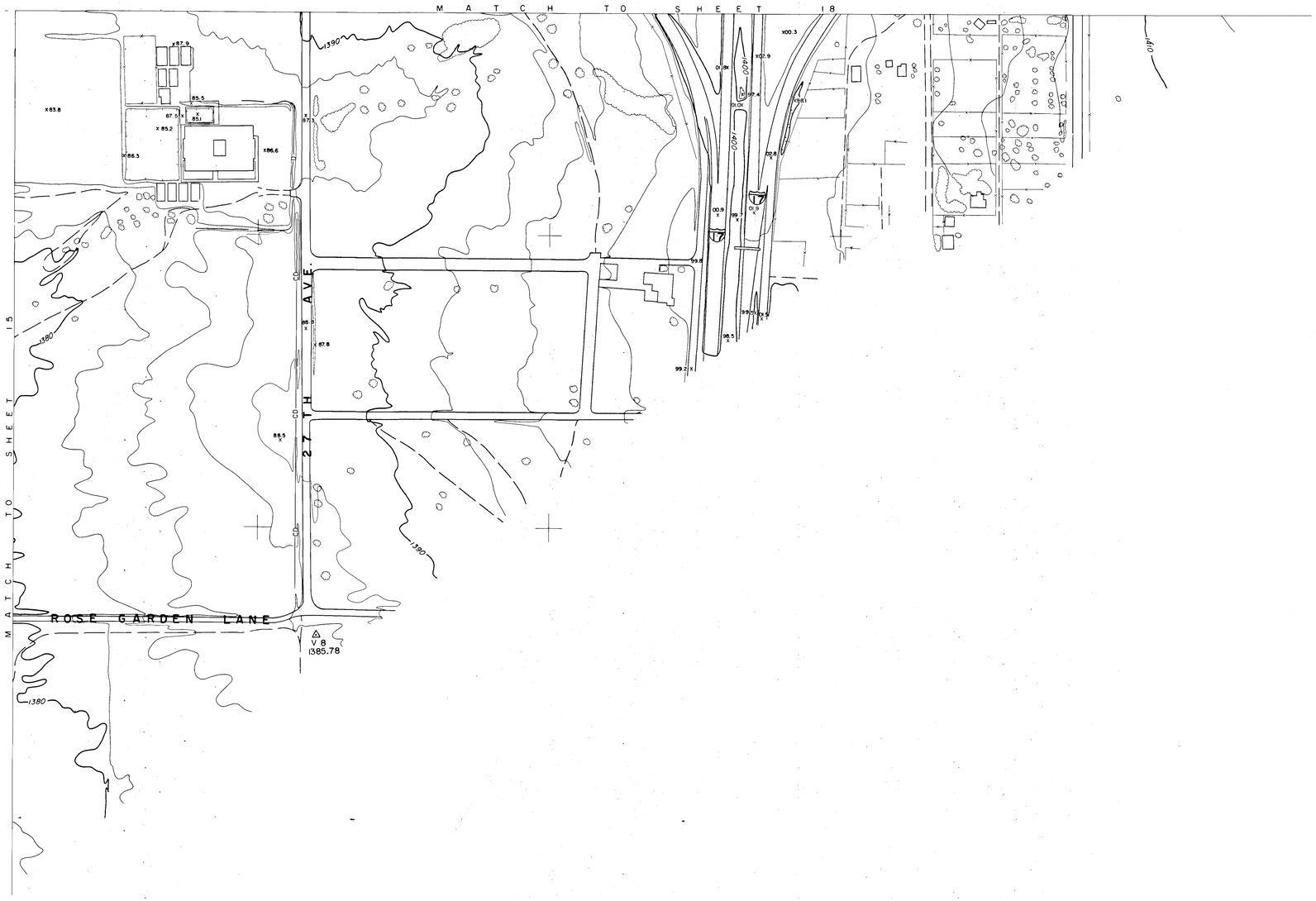

N. 975,000

N. 974,000

E. 439,000

E. 440,000

E. 441,000

E. 442,000

LEGEND

- Building
- Paved Road
- Unpaved Road
- Trail
- CD Concrete Ditch
- D Ditch
- Power Pole
- BB Billboard
- Section Corner
- Control Point
- Cultivated Outline
- Vegetation
- Tank
- Fence

200' 100' 0 200' 400'

GRAPHIC SCALE

CONTOUR INTERVAL = 2'

FLOWN 8 - 8 - 74

FLOOD CONTROL DISTRICT OF MARICOPA COUNTY PHOENIX, ARIZONA

DIBBLE & ASSOCIATES CONSULTING ENGINEERS PHOENIX, ARIZONA

TOPOGRAPHIC MAP OF

SKUNK CREEK

NEW RIVER TO CAREFREE HWY

PHOTOGRAMMETRY BY KENNEY AERIAL MAPPING PHOENIX, ARIZONA

SHEET 17 OF 34

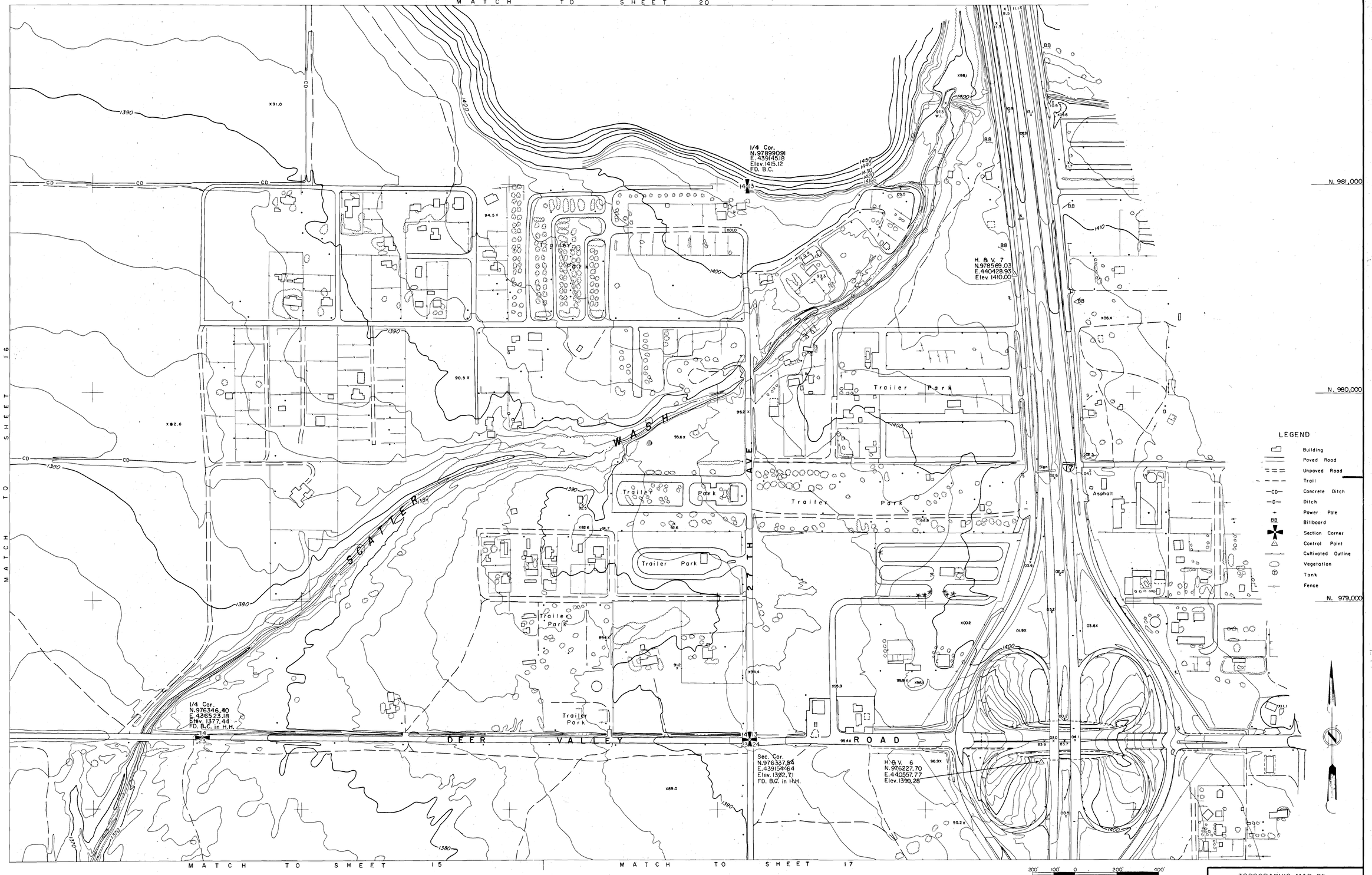

CONTOUR INTERVAL = 2' FLOWN 8-8-74

TOPOGRAPHIC MAP OF
SKUNK CREEK
NEW RIVER TO CAREFREE HWY

FLOOD CONTROL DISTRICT OF MARICOPA COUNTY PHOENIX, ARIZONA	DIBBLE & ASSOCIATES CONSULTING ENGINEERS PHOENIX, ARIZONA	PHOTOGRAMMETRY BY KENNEY AERIAL MAPPING PHOENIX, ARIZONA	SHEET 18 OF 34

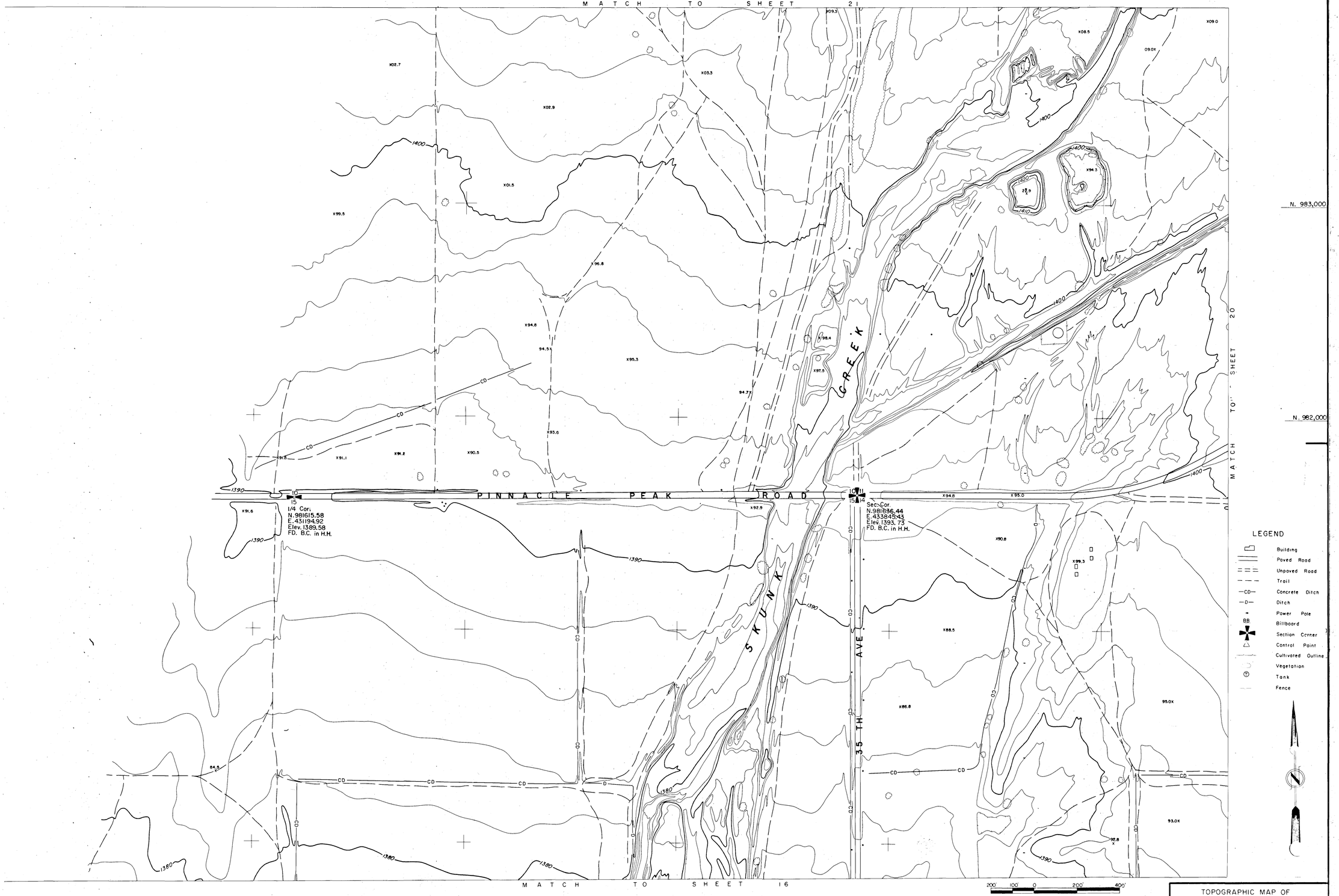

CONTOUR INTERVAL = 2' FLOWN 8-8-74

TOPOGRAPHIC MAP OF
SKUNK CREEK
NEW RIVER TO CAREFREE HWY

FLOOD CONTROL DISTRICT OF MARICOPA COUNTY PHOENIX, ARIZONA	DIBBLE & ASSOCIATES CONSULTING ENGINEERS PHOENIX, ARIZONA	PHOTOGRAMMETRY BY KENNEY AERIAL MAPPING PHOENIX, ARIZONA	SHEET 19 OF 34

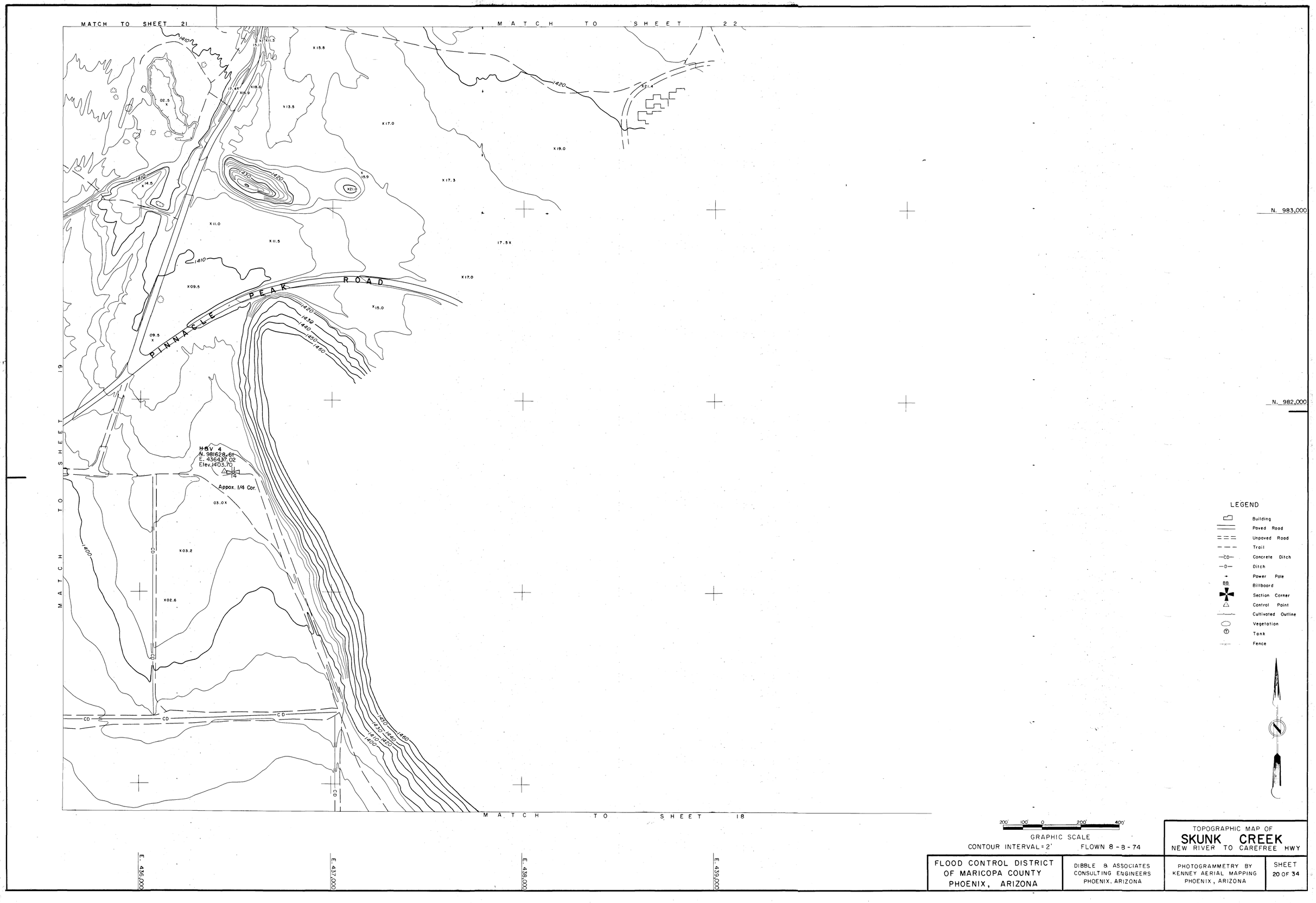
MATCH TO SHEET 21
MATCH TO SHEET 22
MATCH TO SHEET 19
MATCH TO SHEET 18
PINNACLE PEAK ROAD
HBV 4
N. 981628.61
E. 436437.02
Elev. 1403.70
Appox. 1/4 Cor.
CD
N. 983,000
N. 982,000
E. 436,000
E. 437,000
E. 438,000
E. 439,000
LEGEND
Building
Paved Road
Unpaved Road
Trail
Concrete Ditch
Ditch
Power Pole
Billboard
Section Corner
Control Point
Cultivated Outline
Vegetation
Tank
Fence
200' 100' 0 200' 400'
GRAPHIC SCALE
CONTOUR INTERVAL = 2'
FLOWN 8-8-74
FLOOD CONTROL DISTRICT OF MARICOPA COUNTY PHOENIX, ARIZONA
DIBBLE & ASSOCIATES CONSULTING ENGINEERS PHOENIX, ARIZONA
TOPOGRAPHIC MAP OF
SKUNK CREEK
NEW RIVER TO CAREFREE HWY
PHOTOGRAMMETRY BY KENNEY AERIAL MAPPING PHOENIX, ARIZONA
SHEET 20 OF 34

540

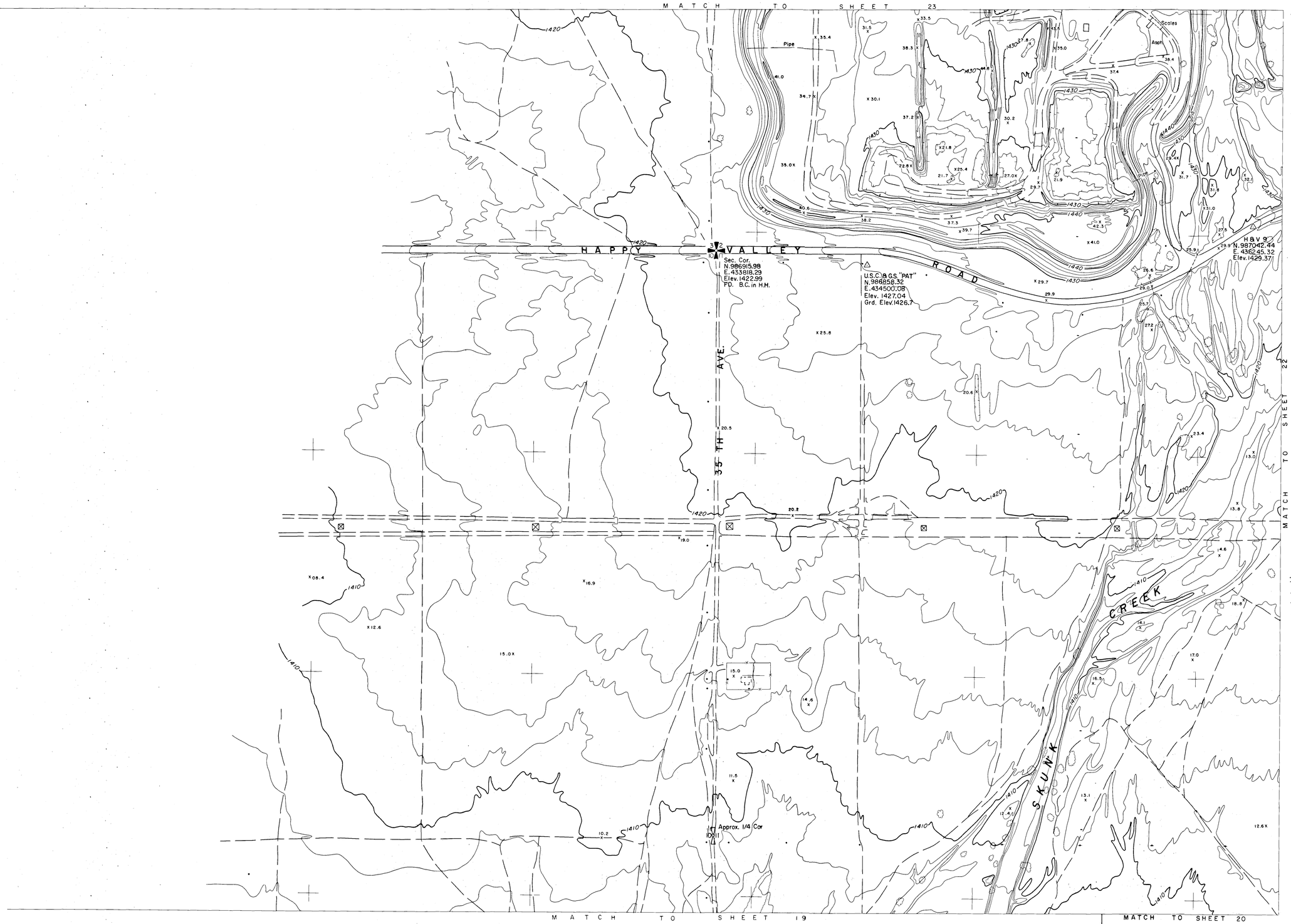

LEGEND

- Building
- Paved Road
- Unpaved Road
- Trail
- Concrete Ditch
- Ditch
- Power Pole
- Billboard
- Section Corner
- Control Point
- Cultivated Outline
- Vegetation
- Tank
- Fence

GRAPHIC SCALE

200' 100 0 200 400

CONTOUR INTERVAL = 2' FLOWN 8-8-74

FLOOD CONTROL DISTRICT OF MARICOPA COUNTY PHOENIX, ARIZONA

DIBBLE & ASSOCIATES CONSULTING ENGINEERS PHOENIX, ARIZONA

TOPOGRAPHIC MAP OF
SKUNK CREEK
NEW RIVER TO CAREFREE HWY

PHOTOGRAMMETRY BY KENNEY AERIAL MAPPING PHOENIX, ARIZONA

SHEET 21 OF 34

540

CONTOUR INTERVAL = 2' FLOWN 8-8-74

TOPOGRAPHIC MAP OF
SKUNK CREEK
NEW RIVER TO CAREFREE HWY

FLOOD CONTROL DISTRICT OF MARICOPA COUNTY PHOENIX, ARIZONA	DIBBLE & ASSOCIATES CONSULTING ENGINEERS PHOENIX, ARIZONA	PHOTOGRAMMETRY BY KENNEY AERIAL MAPPING PHOENIX, ARIZONA	SHEET 22 OF 34

5 40

5 40

CONTOUR INTERVAL = 2' FLOWN 8-8-74

FLOOD CONTROL DISTRICT OF MARICOPA COUNTY PHOENIX, ARIZONA	DIBBLE & ASSOCIATES CONSULTING ENGINEERS PHOENIX, ARIZONA	PHOTOGRAMMETRY BY KENNEY AERIAL MAPPING PHOENIX, ARIZONA	SHEET 23 OF 34

TOPOGRAPHIC MAP OF
SKUNK CREEK
NEW RIVER TO CAREFREE HWY

540

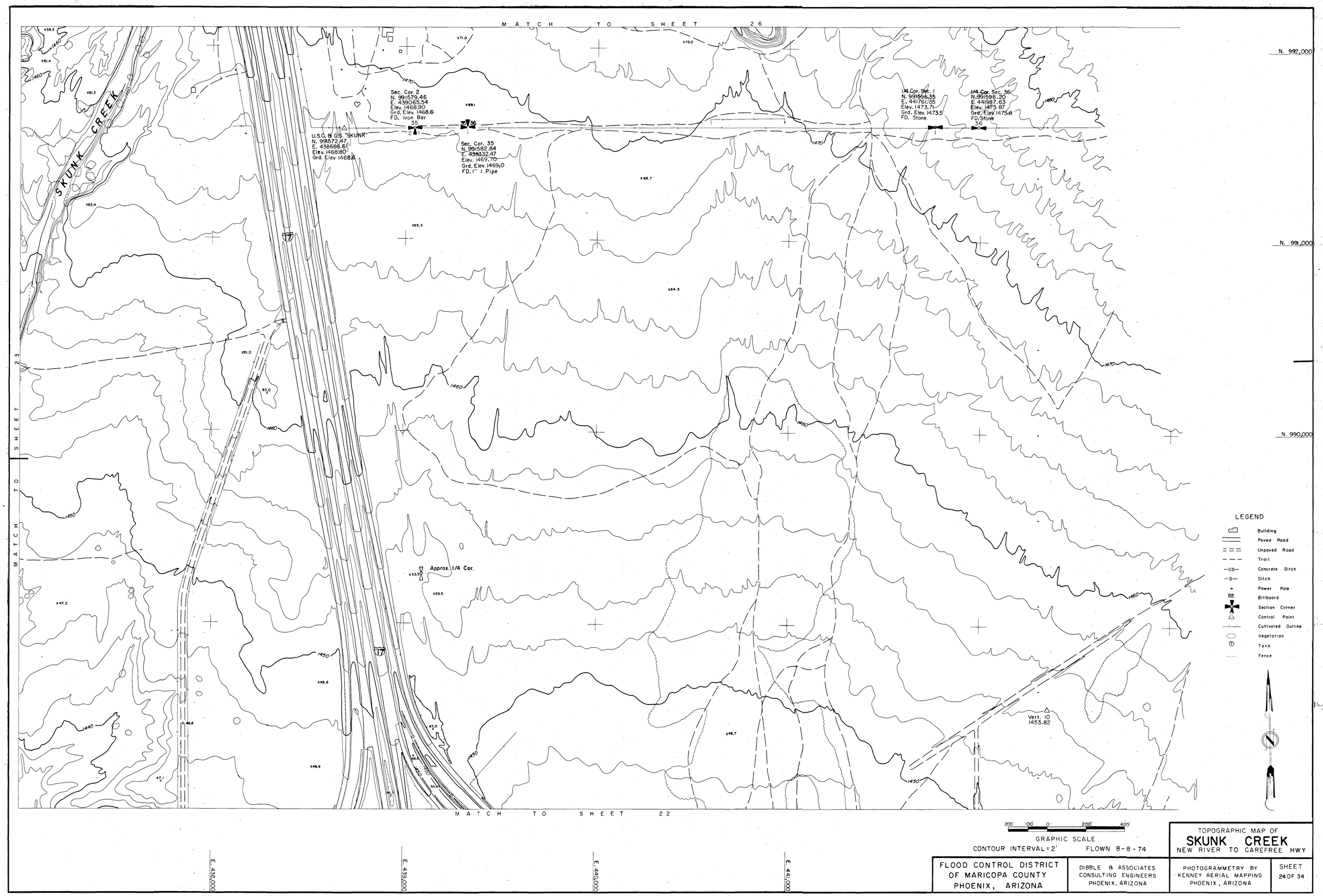
MATCH TO SHEET 26
MATCH TO SHEET 23
MATCH TO SHEET 22
SKUNK CREEK
Sec. Cor. 2
N. 991579.46
E. 439065.54
Elev. 1468.90
Grd. Elev. 1468.6
FD. Iron Bar
U.S.C. & G.S. "SKUNK"
N. 991572.47
E. 438686.61
Elev. 1468.80
Grd. Elev 1468.6
Sec. Cor. 35
N. 991582.84
E. 439332.47
Elev. 1469.70
Grd. Elev. 1469.0
FD. 1" I. Pipe
1/4 Cor. Sec. 1
N. 991596.35
E. 441761.55
Elev. 1473.71
Grd. Elev. 1473.5
FD. Stone.
1/4 Cor. Sec. 36
N. 991598.20
E. 441987.63
Elev. 1475.87
Grd. Elev. 1475.8
FD. Stone
Approx. 1/4 Cor.
Vert. 10
1453.82
N. 992,000
N. 991,000
N. 990,000
E. 438,000
E. 439,000
E. 440,000
E. 441,000
LEGEND
Building
Paved Road
Unpaved Road
Trail
Concrete Ditch
Ditch
Power Pole
Billboard
Section Corner
Control Point
Cultivated Outline
Vegetation
Tank
Fence
200' 100' 0 200' 400'
GRAPHIC SCALE
CONTOUR INTERVAL = 2'
FLOWN 8-8-74
FLOOD CONTROL DISTRICT
OF MARICOPA COUNTY
PHOENIX, ARIZONA
DIBBLE & ASSOCIATES
CONSULTING ENGINEERS
PHOENIX, ARIZONA
TOPOGRAPHIC MAP OF
SKUNK CREEK
NEW RIVER TO CAREFREE HWY
PHOTOGRAMMETRY BY
KENNEY AERIAL MAPPING
PHOENIX, ARIZONA
SHEET
24 OF 34

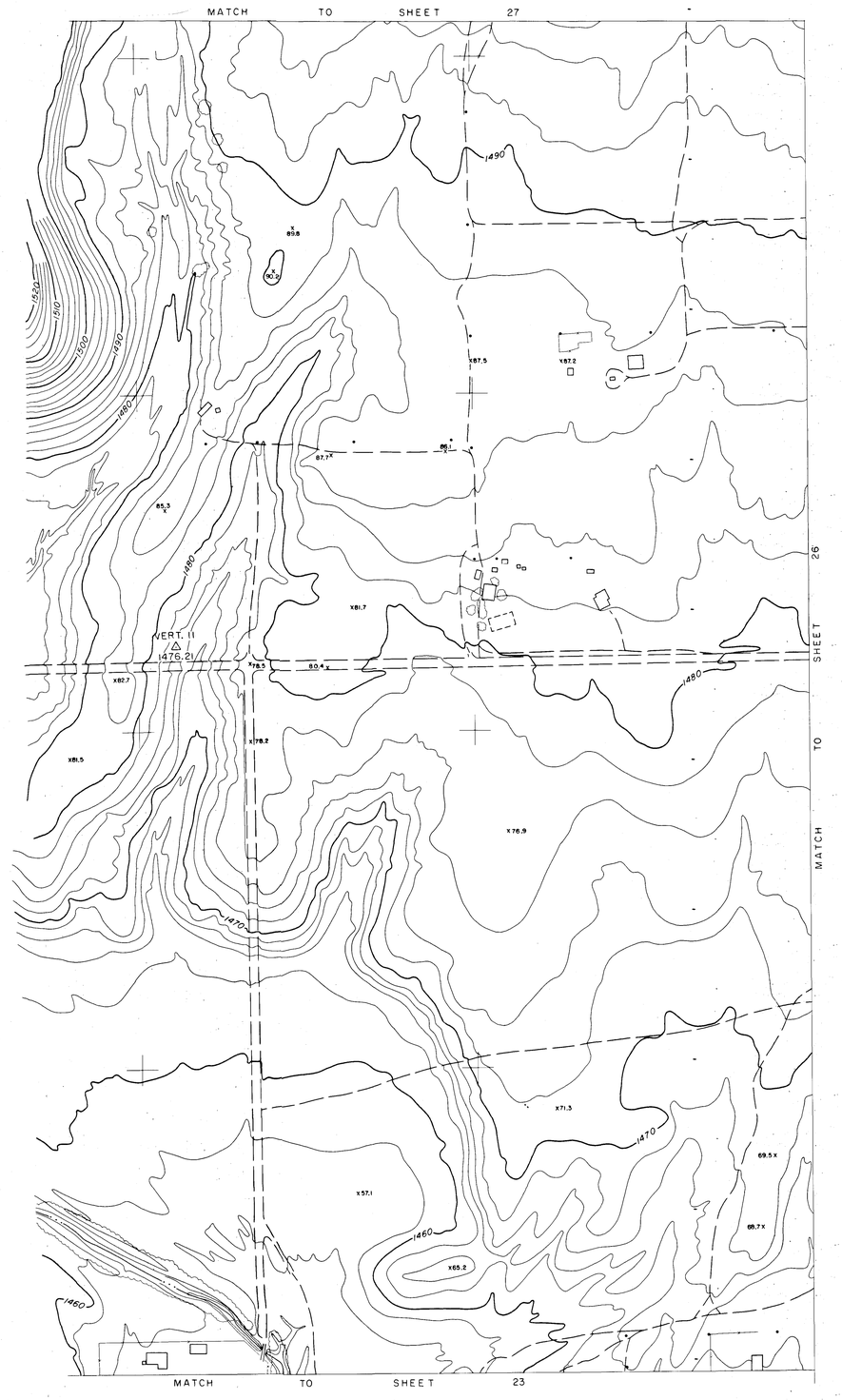

LEGEND

- Building
- Paved Road
- Unpaved Road
- Trail
- Concrete Ditch
- Ditch
- Power Pole
- Billboard
- Section Corner
- Control Point
- Cultivated Outline
- Vegetation
- Tank
- Fence

200' 100' 0 200' 400'

GRAPHIC SCALE

CONTOUR INTERVAL = 2' FLOWN 8-8-74

TOPOGRAPHIC MAP OF
SKUNK CREEK
NEW RIVER TO CAREFREE HWY

FLOOD CONTROL DISTRICT OF MARICOPA COUNTY PHOENIX, ARIZONA	DIBBLE & ASSOCIATES CONSULTING ENGINEERS PHOENIX, ARIZONA	PHOTOGRAMMETRY BY KENNEY AERIAL MAPPING PHOENIX, ARIZONA	SHEET 25 OF 34

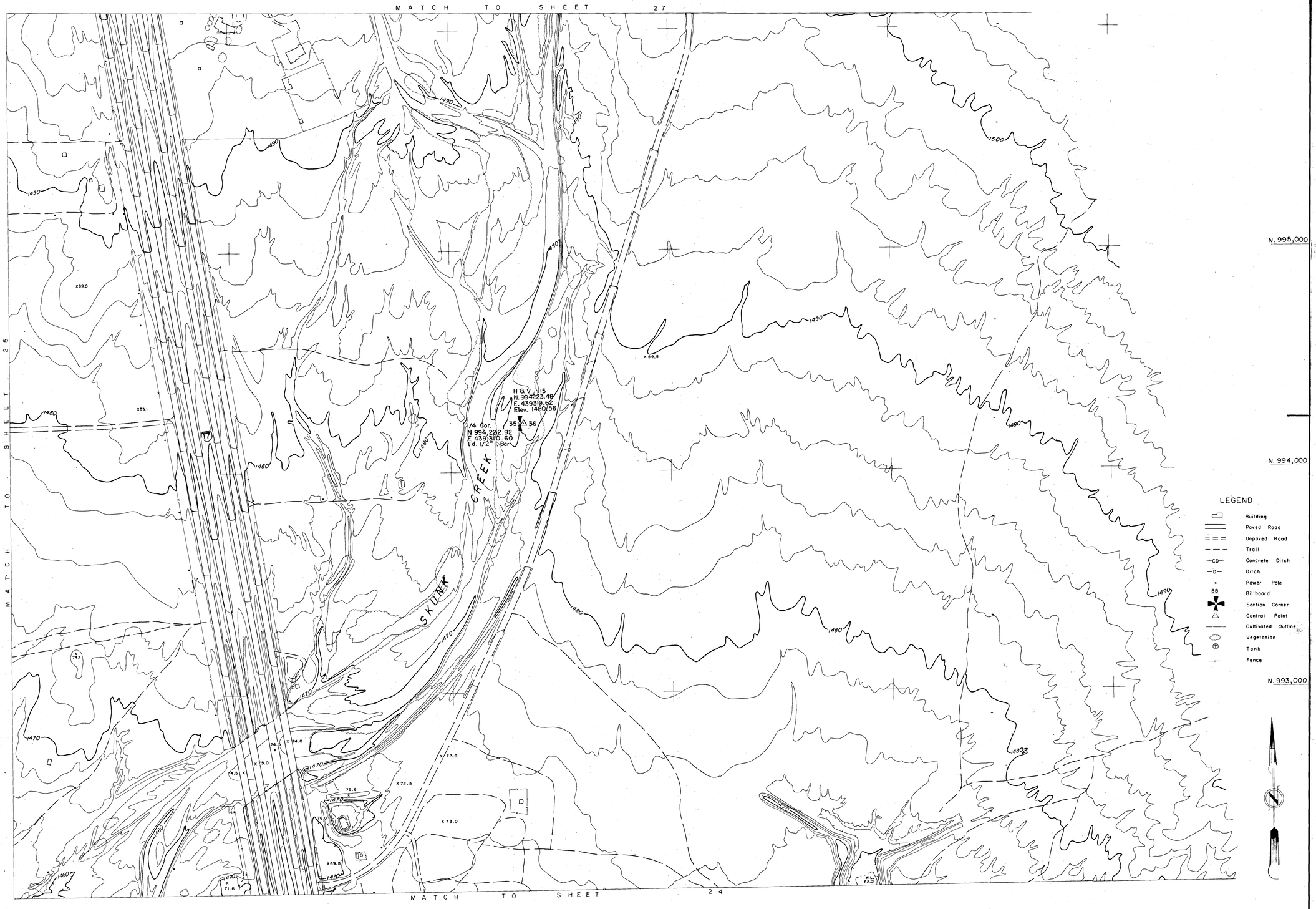

200' 100' 0 200' 400'

GRAPHIC SCALE

CONTOUR INTERVAL = 2' FLOWN 8-8-74

TOPOGRAPHIC MAP OF
SKUNK CREEK
NEW RIVER TO CAREFREE HWY

FLOOD CONTROL DISTRICT OF MARICOPA COUNTY PHOENIX, ARIZONA	DIBBLE & ASSOCIATES CONSULTING ENGINEERS PHOENIX, ARIZONA	PHOTOGRAMMETRY BY KENNEY AERIAL MAPPING PHOENIX, ARIZONA	SHEET 26 OF 34

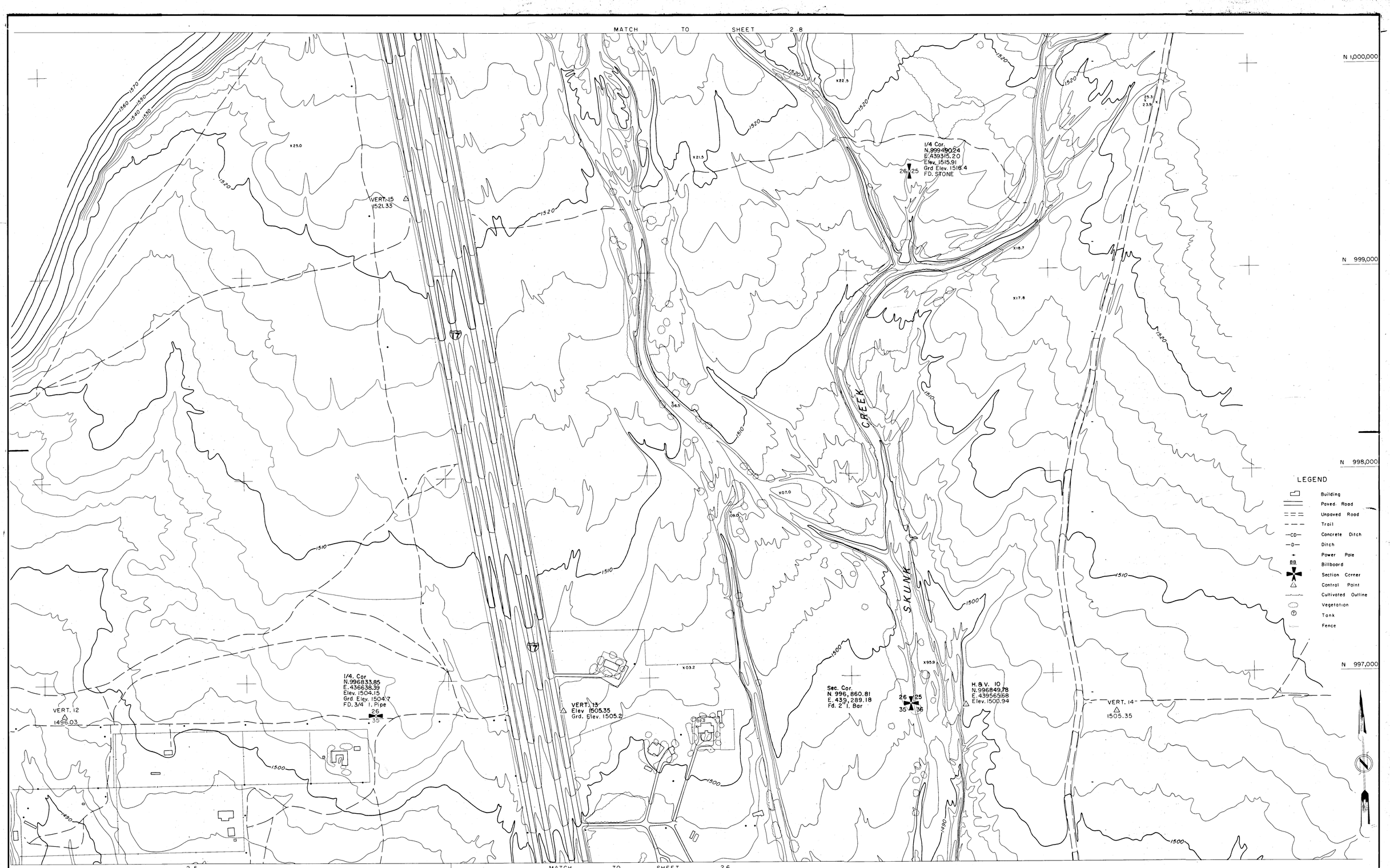

FLOOD CONTROL DISTRICT OF MARICOPA COUNTY PHOENIX, ARIZONA

DIBBLE & ASSOCIATES CONSULTING ENGINEERS PHOENIX, ARIZONA

TOPOGRAPHIC MAP OF
SKUNK CREEK
NEW RIVER TO CAREFREE HWY

PHOTOGRAMMETRY BY KENNEY AERIAL MAPPING PHOENIX, ARIZONA

SHEET 27 OF 34

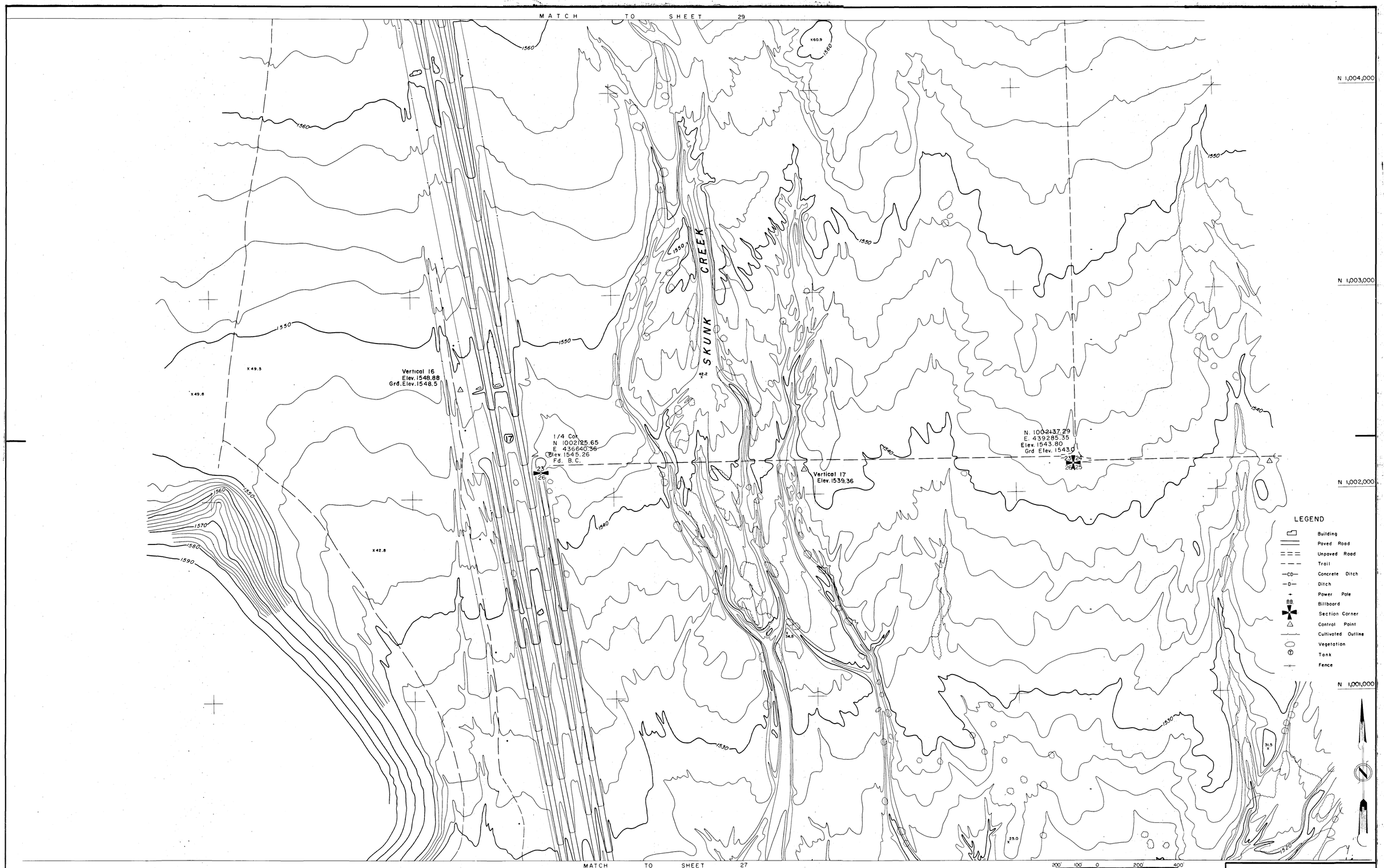

CONTOUR INTERVAL = 2' FLOWN 8-8-74

FLOOD CONTROL DISTRICT OF MARICOPA COUNTY PHOENIX, ARIZONA	DIBBLE & ASSOCIATES CONSULTING ENGINEERS PHOENIX, ARIZONA	PHOTOGRAMMETRY BY KENNEY AERIAL MAPPING PHOENIX, ARIZONA	SHEET 28 OF 34

TOPOGRAPHIC MAP OF
SKUNK CREEK
NEW RIVER TO CAREFREE HWY

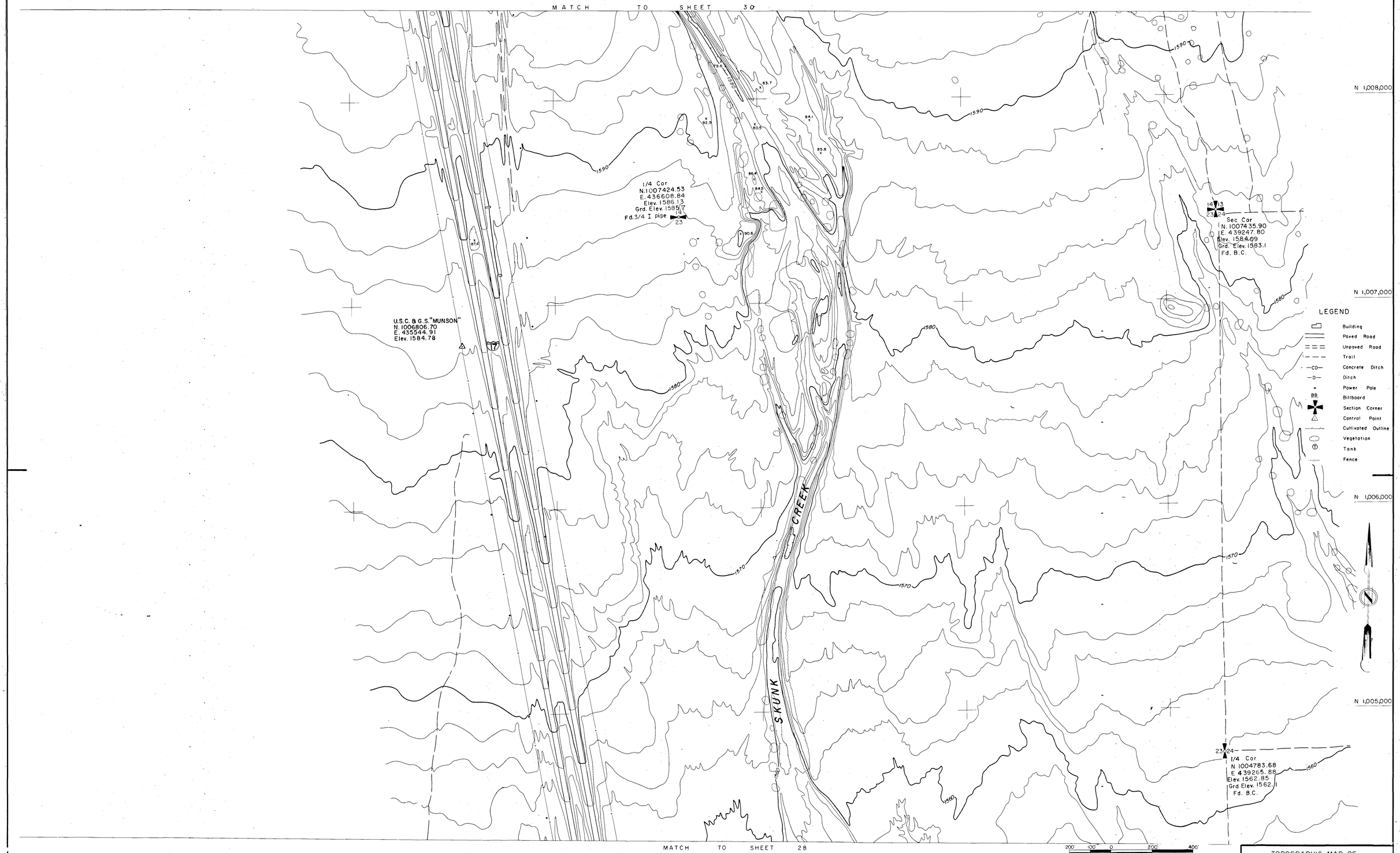

CONTOUR INTERVAL = 2' FLOWN 8 - 8 - 74

TOPOGRAPHIC MAP OF
SKUNK CREEK
NEW RIVER TO CAREFREE HWY

FLOOD CONTROL DISTRICT OF MARICOPA COUNTY PHOENIX, ARIZONA	DIBBLE & ASSOCIATES CONSULTING ENGINEERS PHOENIX, ARIZONA	PHOTOGRAMMETRY BY KENNEY AERIAL MAPPING PHOENIX, ARIZONA	SHEET 29 OF 34

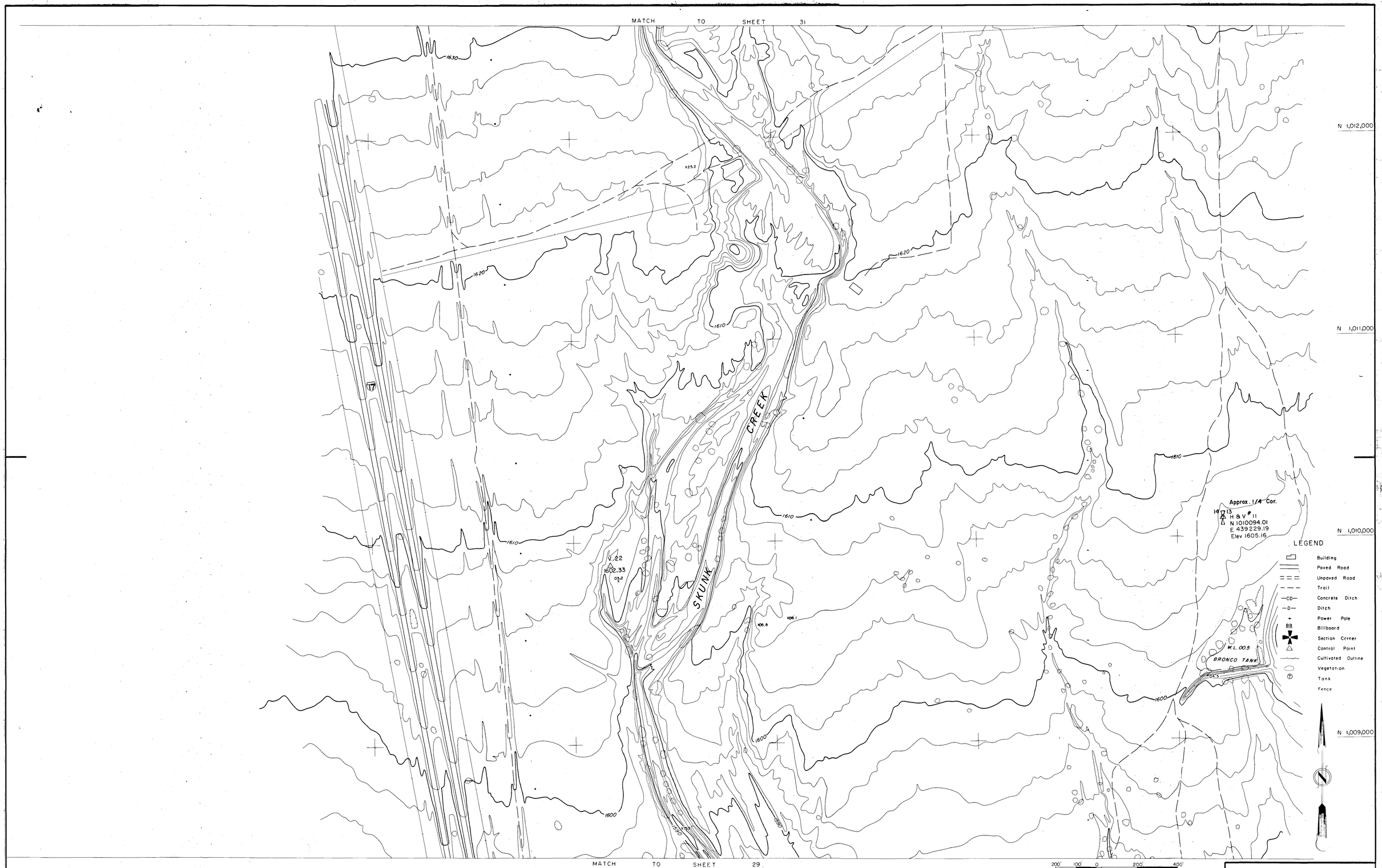

TOPOGRAPHIC MAP OF
SKUNK CREEK
NEW RIVER TO CAREFREE HWY

FLOOD CONTROL DISTRICT OF MARICOPA COUNTY PHOENIX, ARIZONA	DIBBLE & ASSOCIATES CONSULTING ENGINEERS PHOENIX, ARIZONA	PHOTOGRAMMETRY BY KENNEY AERIAL MAPPING PHOENIX, ARIZONA	SHEET 30 OF 34

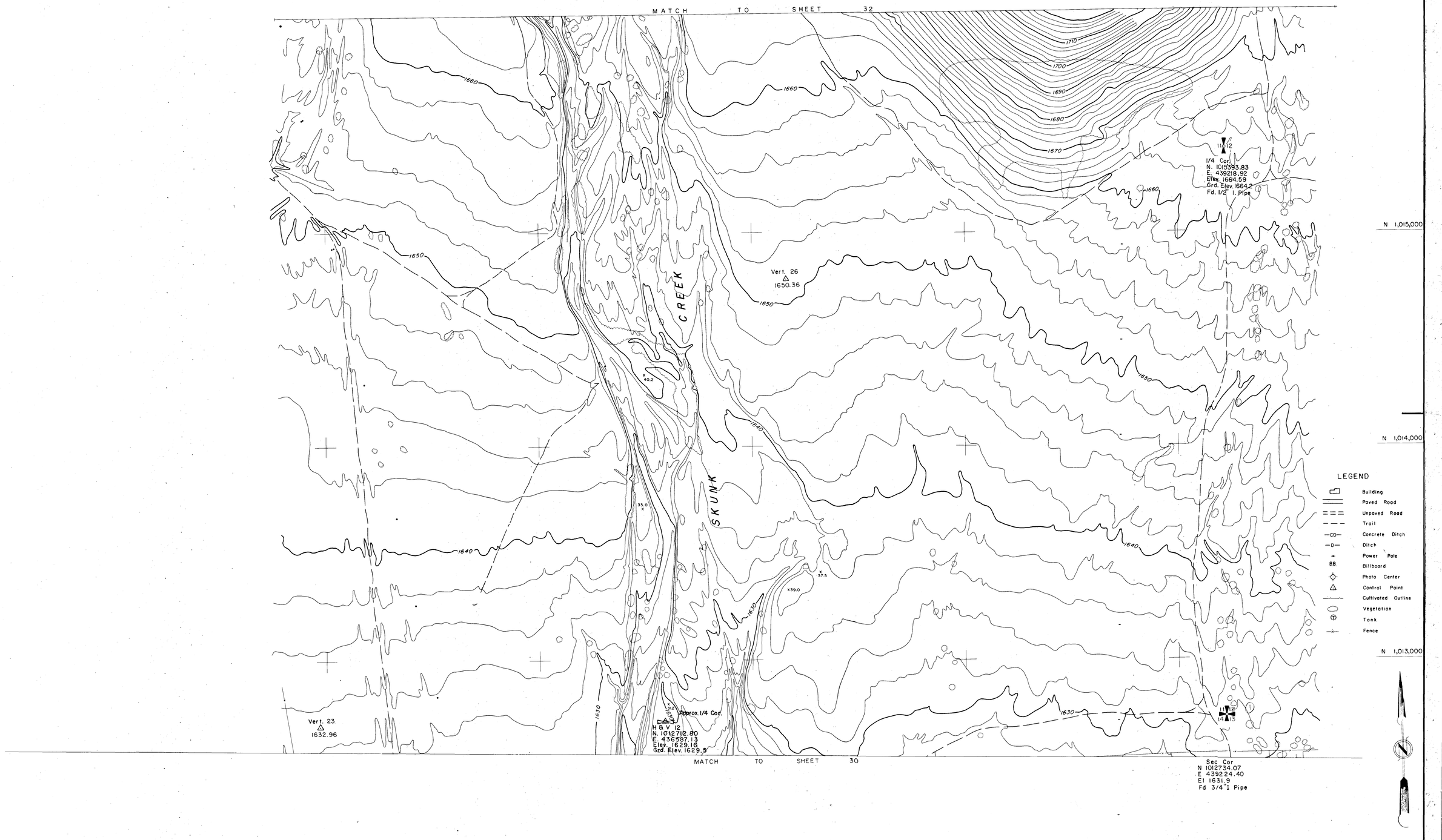
MATCH TO SHEET 32
MATCH TO SHEET 30
SKUNK CREEK
1710
1700
1690
1680
1670
1660
1650
1640
1630
1/4 Cor.
N. 1015393.83
E. 439218.92
Elev. 1664.59
Grd. Elev. 1664.2
Fd. 1/2" I. Pipe
Vert. 26
1650.36
Vert. 23
1632.96
Approx. 1/4 Cor.
H 8 V 12
N. 1012712.80
E. 436587.13
Elev. 1629.16
Grd. Elev. 1629.5
Sec Cor
N 1012734.07
E 439224.40
El 1631.9
Fd 3/4" I. Pipe
40.2
35.0
37.5
39.0
N 1,015,000
N 1,014,000
N 1,013,000
E 435,000
E 436,000
E 437,000
E 438,000
LEGEND
Building
Paved Road
Unpaved Road
Trail
Concrete Ditch
Ditch
Power Pole
Billboard
Photo Center
Control Point
Cultivated Outline
Vegetation
Tank
Fence
200' 100' 0 200' 400'
GRAPHIC SCALE
CONTOUR INTERVAL = 2'
FLOWN 8-8-74
FLOOD CONTROL DISTRICT
OF MARICOPA COUNTY
PHOENIX, ARIZONA
DIBBLE & ASSOCIATES
CONSULTING ENGINEERS
PHOENIX, ARIZONA
PHOTOGRAMMETRY BY
KENNEY AERIAL MAPPING
PHOENIX, ARIZONA
TOPOGRAPHIC MAP OF
SKUNK CREEK
NEW RIVER TO CAREFREE HWY
SHEET
31 OF 34

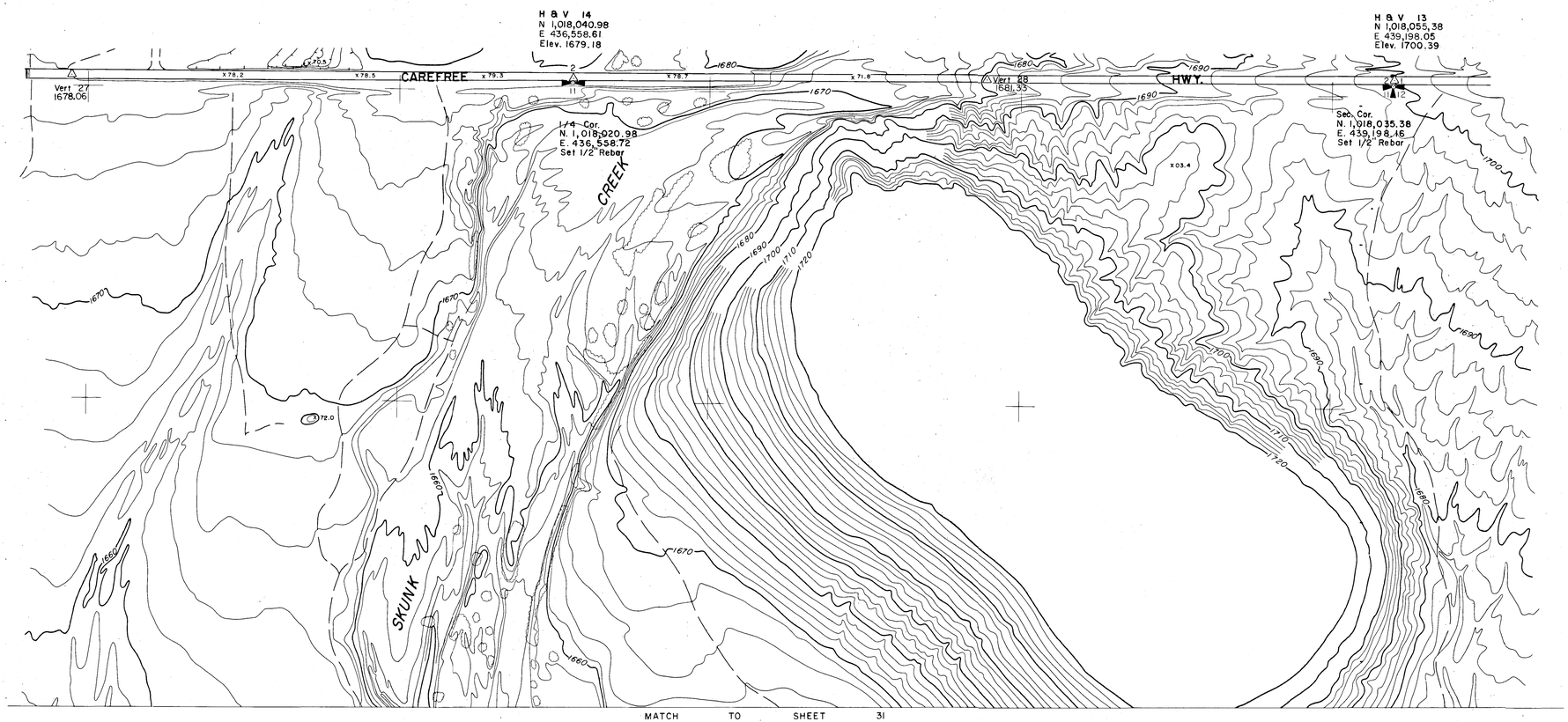

N. 1,019,000

N. 1,018,000

E. 435,000

E. 436,000

E. 437,000

E. 438,000

LEGEND

- Building
- Paved Road
- Unpaved Road
- Trail
- Concrete Ditch
- Ditch
- Power Pole
- Billboard
- Section Corner
- Control Point
- Cultivated Outline
- Vegetation
- Tank
- Fence

200' 100' 0 200' 400'

GRAPHIC SCALE

CONTOUR INTERVAL = 2'

FLOWN 8-8-74

FLOOD CONTROL DISTRICT OF MARICOPA COUNTY PHOENIX, ARIZONA

DIBBLE & ASSOCIATES CONSULTING ENGINEERS PHOENIX, ARIZONA

TOPOGRAPHIC MAP OF

SKUNK CREEK

NEW RIVER TO CAREFREE HWY

PHOTOGRAMMETRY BY KENNEY AERIAL MAPPING PHOENIX, ARIZONA

SHEET 32 OF 34

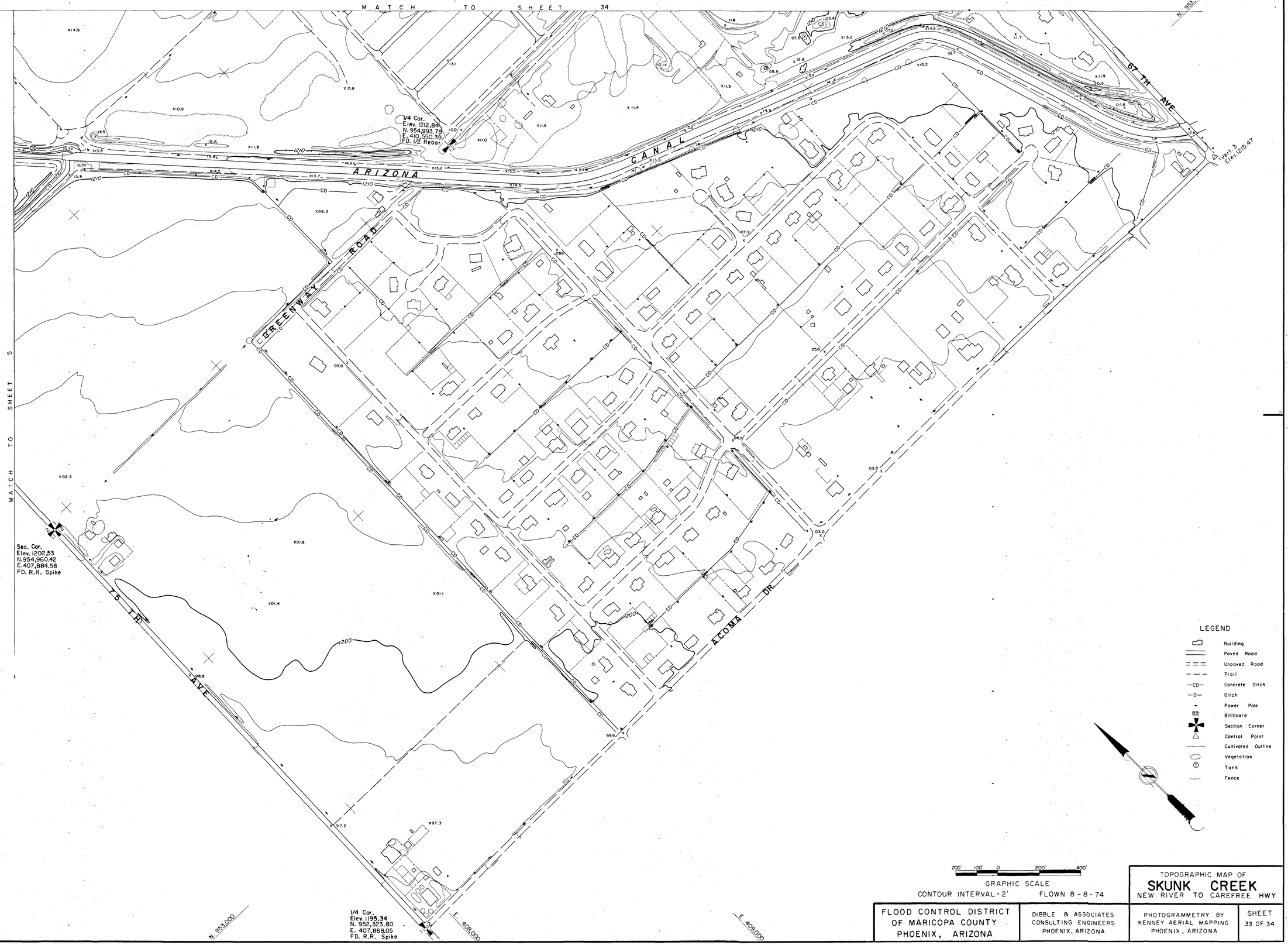

CONTOUR INTERVAL = 2' FLOWN 8-8-74

FLOOD CONTROL DISTRICT OF MARICOPA COUNTY PHOENIX, ARIZONA	DIBBLE & ASSOCIATES CONSULTING ENGINEERS PHOENIX, ARIZONA	TOPOGRAPHIC MAP OF **SKUNK CREEK** NEW RIVER TO CAREFREE HWY PHOTOGRAMMETRY BY KENNEY AERIAL MAPPING PHOENIX, ARIZONA	SHEET 33 OF 34

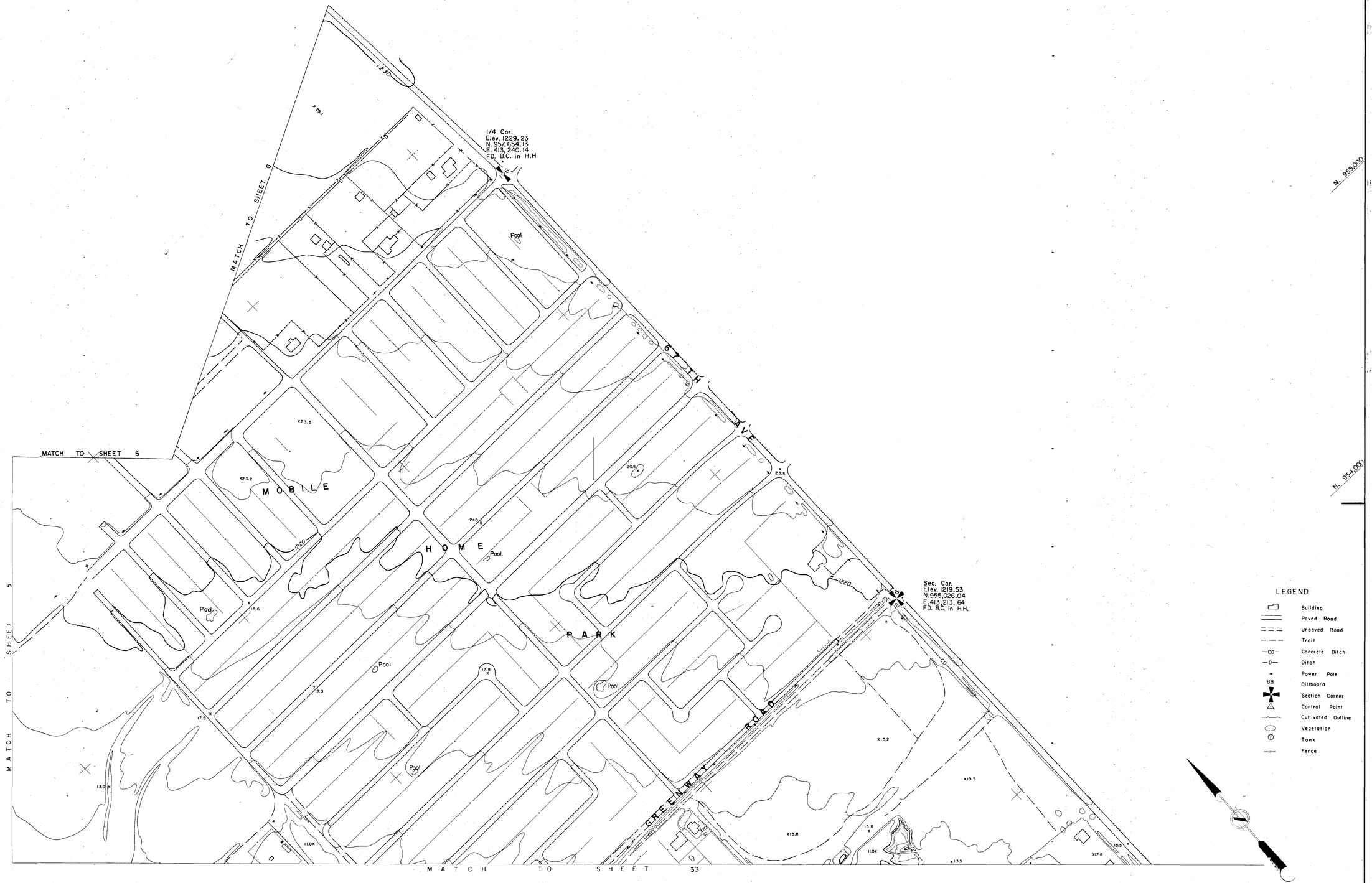

TOPOGRAPHIC MAP OF
SKUNK CREEK
NEW RIVER TO CAREFREE HWY

FLOOD CONTROL DISTRICT
OF MARICOPA COUNTY
PHOENIX, ARIZONA

DIBBLE & ASSOCIATES
CONSULTING ENGINEERS
PHOENIX, ARIZONA

PHOTOGRAMMETRY BY
KENNEY AERIAL MAPPING
PHOENIX, ARIZONA

SHEET
34 OF 34