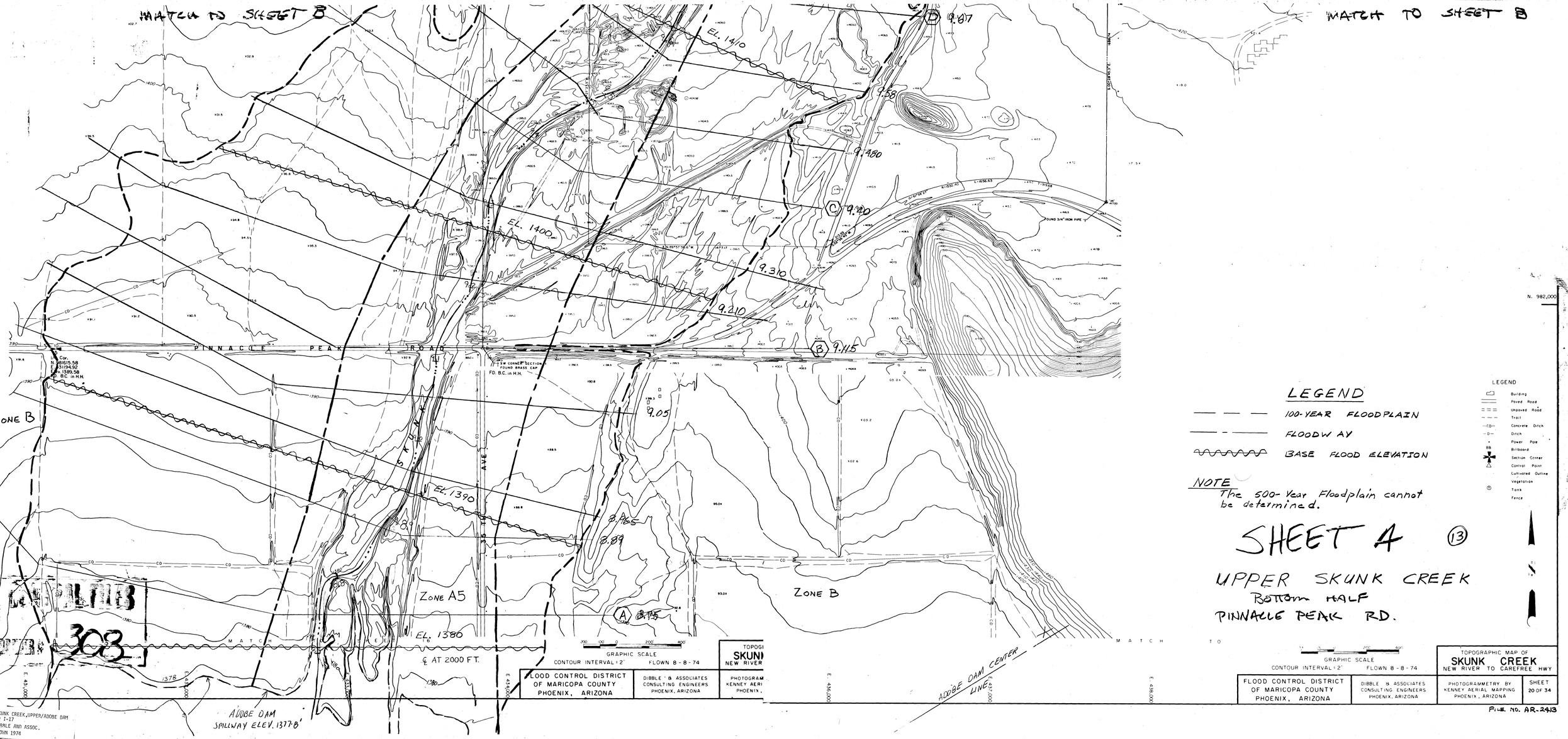
MATCH TO SHEET B
MATCH TO SHEET B
EL. 1410
EL. 1400
EL. 1390
EL. 1380
9.87
9.58
9.480
9.40
9.310
9.210
9.115
9.05
8.965
8.89
8.75
PINNACLE PEAK ROAD
SKUNK
35 TH AVE
ZONE B
ZONE A5
ZONE B
℄ AT 2000 FT.
ADOBE DAM SPILLWAY ELEV. 1377.8'
ADOBE DAM CENTER LINE
N. 982,000
E. 431,000
E. 432,000
E. 433,000
E. 434,000
E. 435,000
E. 436,000
E. 437,000
E. 438,000
LEGEND
100-YEAR FLOODPLAIN
FLOODWAY
BASE FLOOD ELEVATION
NOTE
The 500-Year Floodplain cannot be determined.
SHEET 4
13
UPPER SKUNK CREEK
BOTTOM HALF
PINNACLE PEAK RD.
GRAPHIC SCALE
CONTOUR INTERVAL = 2'
FLOWN 8-8-74
FLOOD CONTROL DISTRICT OF MARICOPA COUNTY PHOENIX, ARIZONA
DIBBLE & ASSOCIATES CONSULTING ENGINEERS PHOENIX, ARIZONA
TOPOGRAPHIC MAP OF SKUNK CREEK NEW RIVER TO CAREFREE HWY
PHOTOGRAMMETRY BY KENNEY AERIAL MAPPING PHOENIX, ARIZONA
SHEET 20 OF 34
FILE NO. AR-2413
SKUNK CREEK, UPPER/ADOBE DAM TO I-17 DIBBLE AND ASSOC. FLOWN 1974
308

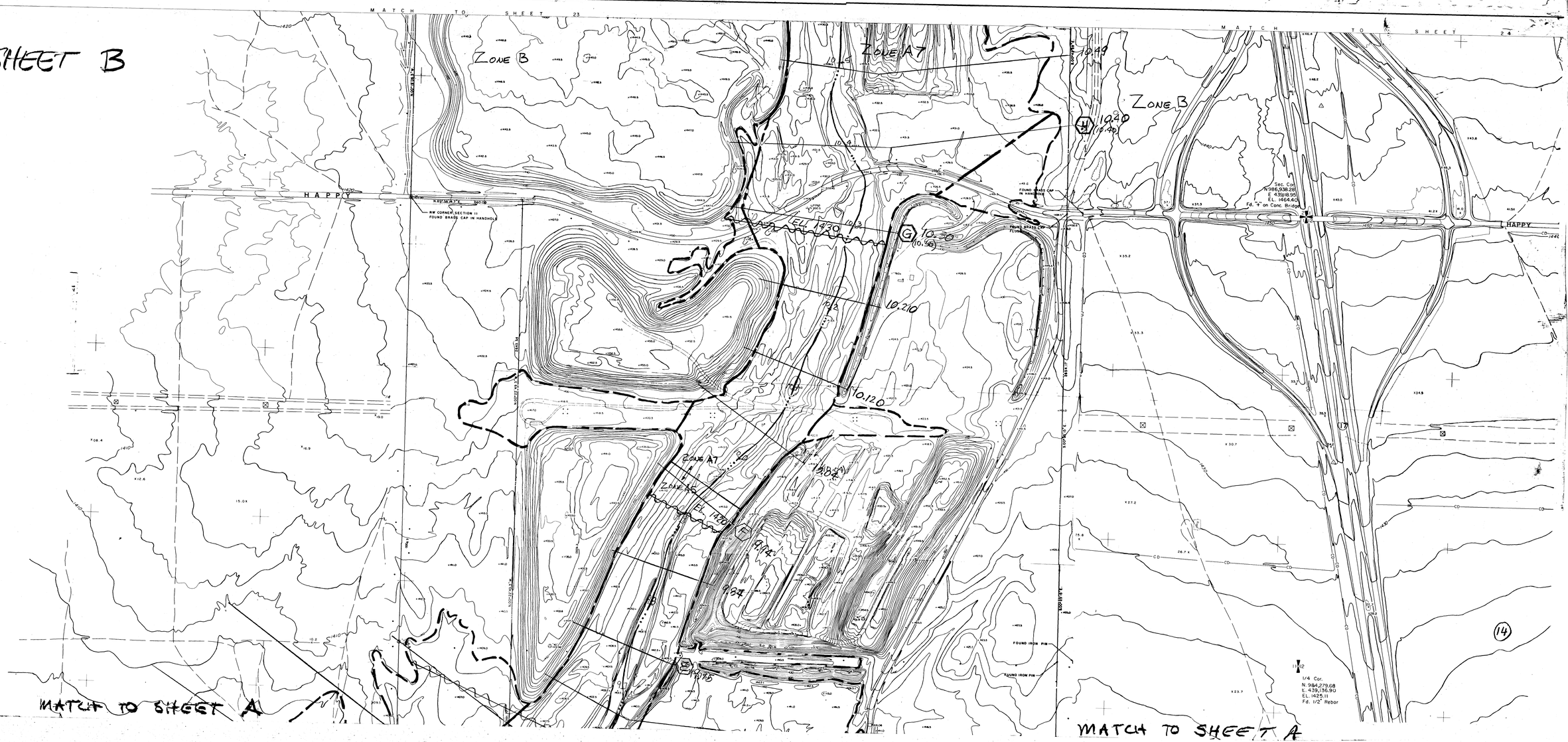
SHEET B
MATCH TO SHEET 23
MATCH TO SHEET 24
ZONE B
ZONE A7
ZONE B
HAPPY
HAPPY
NW CORNER SECTION 11
FOUND BRASS CAP IN HANDHOLE
FOUND BRASS CAP IN HANDHOLE
FOUND BRASS CAP
Sec. Cor.
N 986,938.28
E 439,118.95
EL. 1464.40
Fd. "+" on Conc. Bridge
EL. 1430
10.210
10.120
ZONE A7
ZONE A5
EL. 1420
9.94
9.84
FOUND IRON PIN
FOUND IRON PIN
1/4 Cor.
N. 984,279.68
E. 439,136.90
EL. 1425.11
Fd. 1/2" Rebar
14
MATCH TO SHEET A
MATCH TO SHEET A

MATCH TO SHEET B

Sec. Cor. 2
N. 991579.46
E. 439065.54
Elev. 1468.90
Grd. Elev. 1468.6
FD. Iron Bar

U.S.C. & G.S. "SKUNK"
N. 991572.47
E. 438688.61
Elev. 1468.80
Grd. Elev 1468.8

Sec. Cor. 35
N. 991582.84
E. 439332.47
Elev. 1469.70
Grd. Elev. 1469.0
FD. 1" I. Pipe

1/4 Cor. Sec. 1
N. 991596.35
E. 441761.55
Elev. 1473.71
Grd. Elev. 1473.5
FD. Stone.

1/4 Cor. Sec. 36
N. 991598.20
E. 441987.63
Elev. 1475.87
Grd. Elev. 1475.8
FD. Stone

Approx. 1/4 Cor.

Vert. 10
1453.82

11.040

9.930

MATCH TO SHEET A2

OZONE B

MATCH TO SHEET A1

N. 991,000

N. 990,000

E. 438,000

E. 439,000

E. 440,000

E. 441,000

MATCH TO SHEET 22

LEGEND

Zoning
Paved Road
Unpaved Road
Trail
Concrete Ditch
Ditch
Power Pole
Billboard
Section Corner
Control Point
Cultivated Outline
Vegetation
Tank
Fence

(16)

UPPER SKUNK CREEK

SHEET A1

BOTTOM HALF

GRAPHIC SCALE
200' 100' 0 200' 400'

CONTOUR INTERVAL = 2' FLOWN 8-8-74

FLOOD CONTROL DISTRICT OF MARICOPA COUNTY PHOENIX, ARIZONA

DIBBLE & ASSOCIATES CONSULTING ENGINEERS PHOENIX, ARIZONA

TOPOGRAPHIC MAP OF
SKUNK CREEK
NEW RIVER TO CAREFREE HWY

PHOTOGRAMMETRY BY KENNEY AERIAL MAPPING PHOENIX, ARIZONA

SHEET 24 OF 34

FILE NO. AR-2413

UPPER SKUNK CREEK

LEGEND

— — — 100-YEAR FLOODPLAIN

— - — FLOODWAY

EL. 1450 BASE FLOOD ELEVATION

NOTE
The 500-Year Floodplain cannot be determined.

TOP HALF

SHEET B

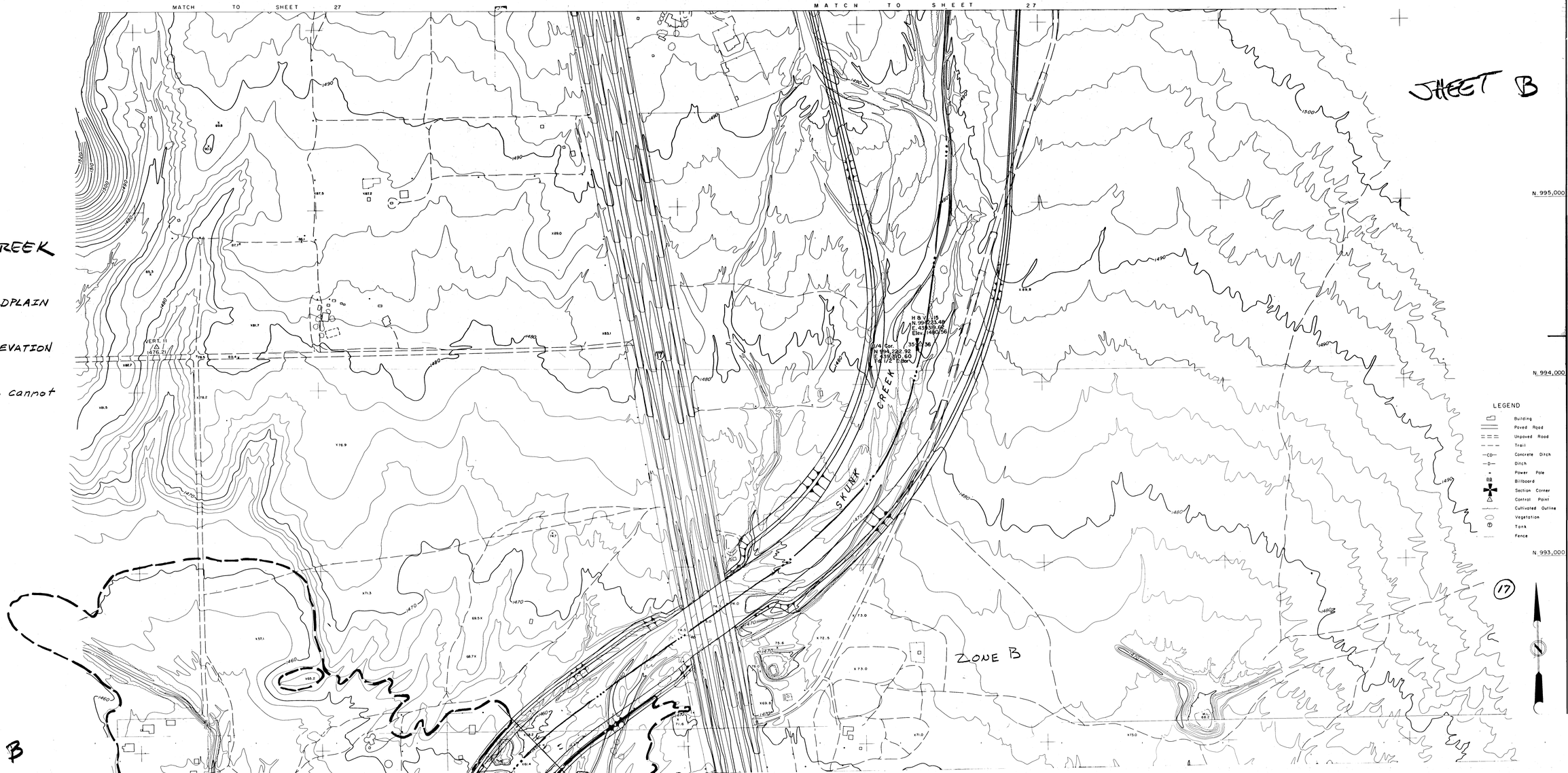

MATCH TO SHEET B

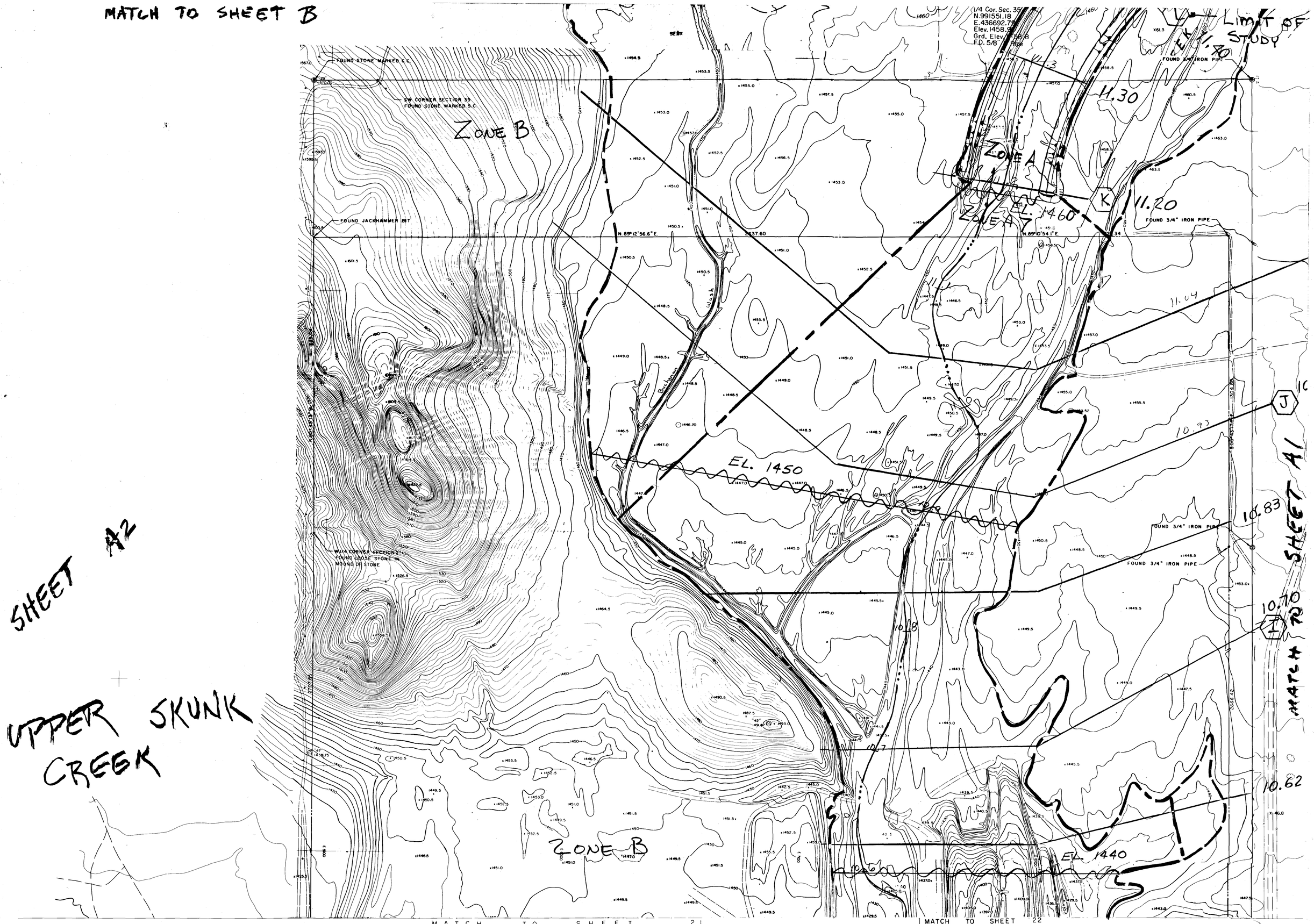

SHEET A2

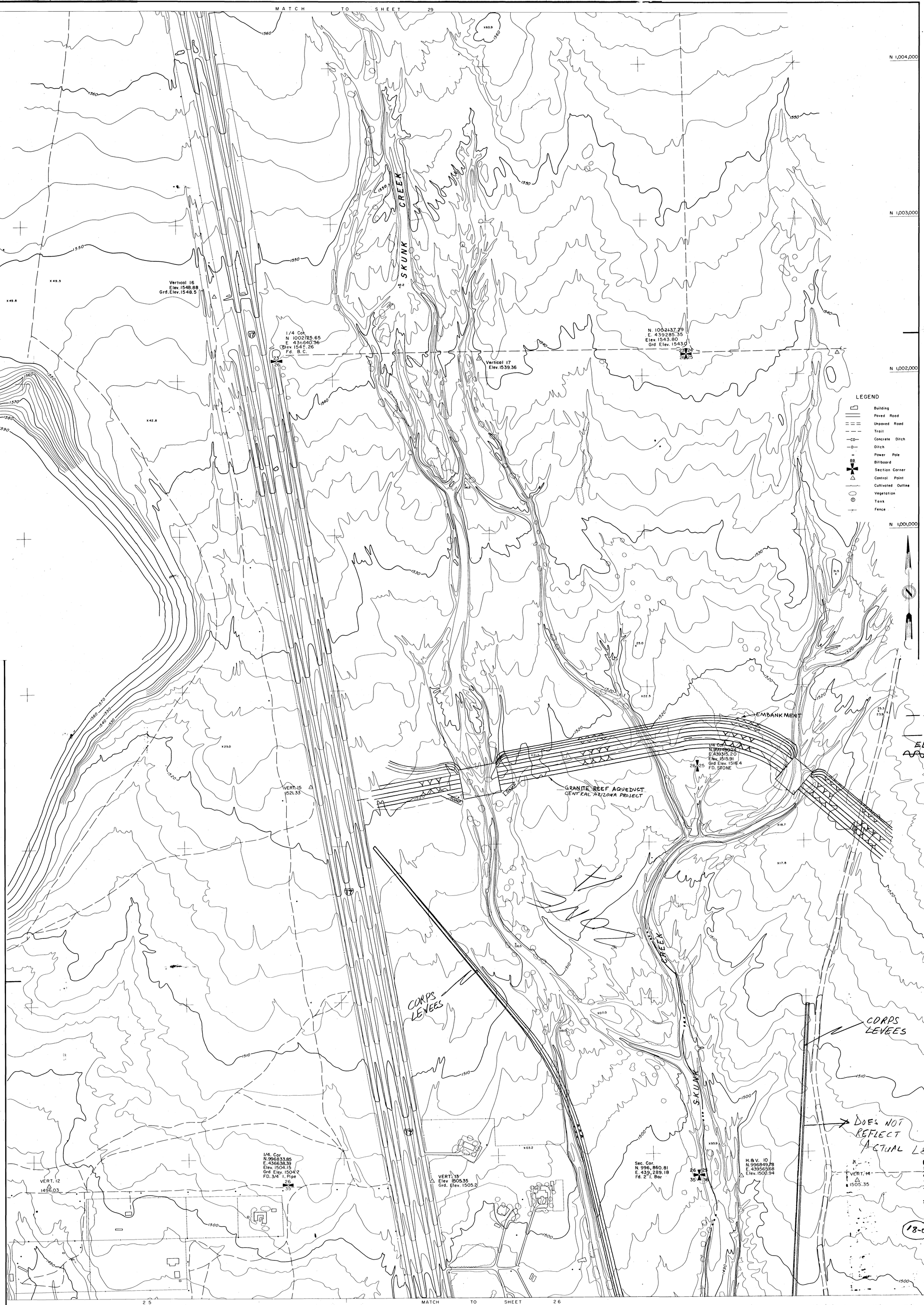

LEGEND

100-YEAR FLOODPLAIN

FLOODWAY

EL. 1440 BASE FLOOD ELEVATION

NOTE
The 500-Year Floodplain cannot be determined.

UPPER SKUNK CREEK

200' 100' 0 200' 400'
GRAPHIC SCALE

CONTOUR INTERVAL = 2'

FLOWN 8 - 8 - 74

FLOOD CONTROL DISTRICT OF MARICOPA COUNTY PHOENIX, ARIZONA

DIBBLE & ASSOCIATES CONSULTING ENGINEERS PHOENIX, ARIZONA

TOPOGRAPHIC MAP OF
SKUNK CREEK
NEW RIVER TO CAREFREE HWY

PHOTOGRAMMETRY BY KENNEY AERIAL MAPPING PHOENIX, ARIZONA

SHEET 27 OF 34

FILE NO. AR-2413