REVISION BY			
NO	DESCRIPTION	REV BY	CKD BY	DATE

REVISION BY			
NO.	DESCRIPTION	REV BY	CKD BY	DATE

REVISION BY			
NO.	DESCRIPTION	REV. BY	CKD BY	DATE

FLOOD CONTROL DISTRICT OF MARICOPA COUNTY

FLOODPLAIN DELINEATION (EXISTING FLOWS)
ON
SKUNK CREEK
FROM ARIZONA CANAL DIVERSION CHANNEL
TO
CENTRAL ARIZONA PROJECT CANAL

CONTRACT FCD 89-72

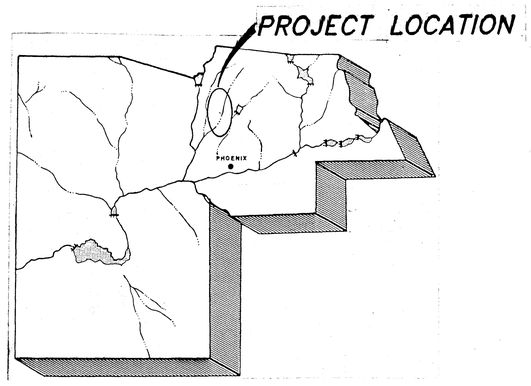

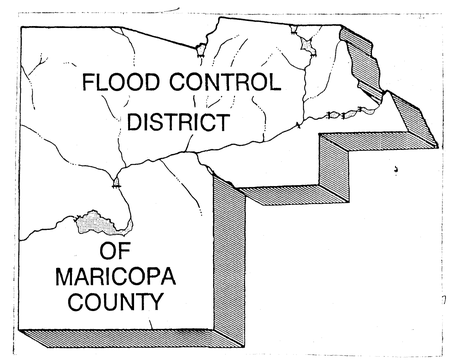

CENTRAL FILES
308

FLOOD CONTROL DISTRICT
OF MARICOPA COUNTY

SKUNK CREEK
FLOODPLAIN DELINEATION

ACDC TO CAP

RECOMMENDED _____ DATE: _____
FLOODPLAIN ADMINISTRATOR

APPROVED BY: _____ DATE: _____

1 OF 13

COE & VAN LOO PHOENIX
CONSULTING ENGINEERS INC. ARIZONA

FCDMC CONTRACT NO. 89-72 CVL JOB NO. 1090-05-08

SKUNK CREEK/ACDC TO CAP FPD
(EXISTING FLOWS) FPD
COE AND VAN LOO ENG.
STUDY 1990 FCD 89-72

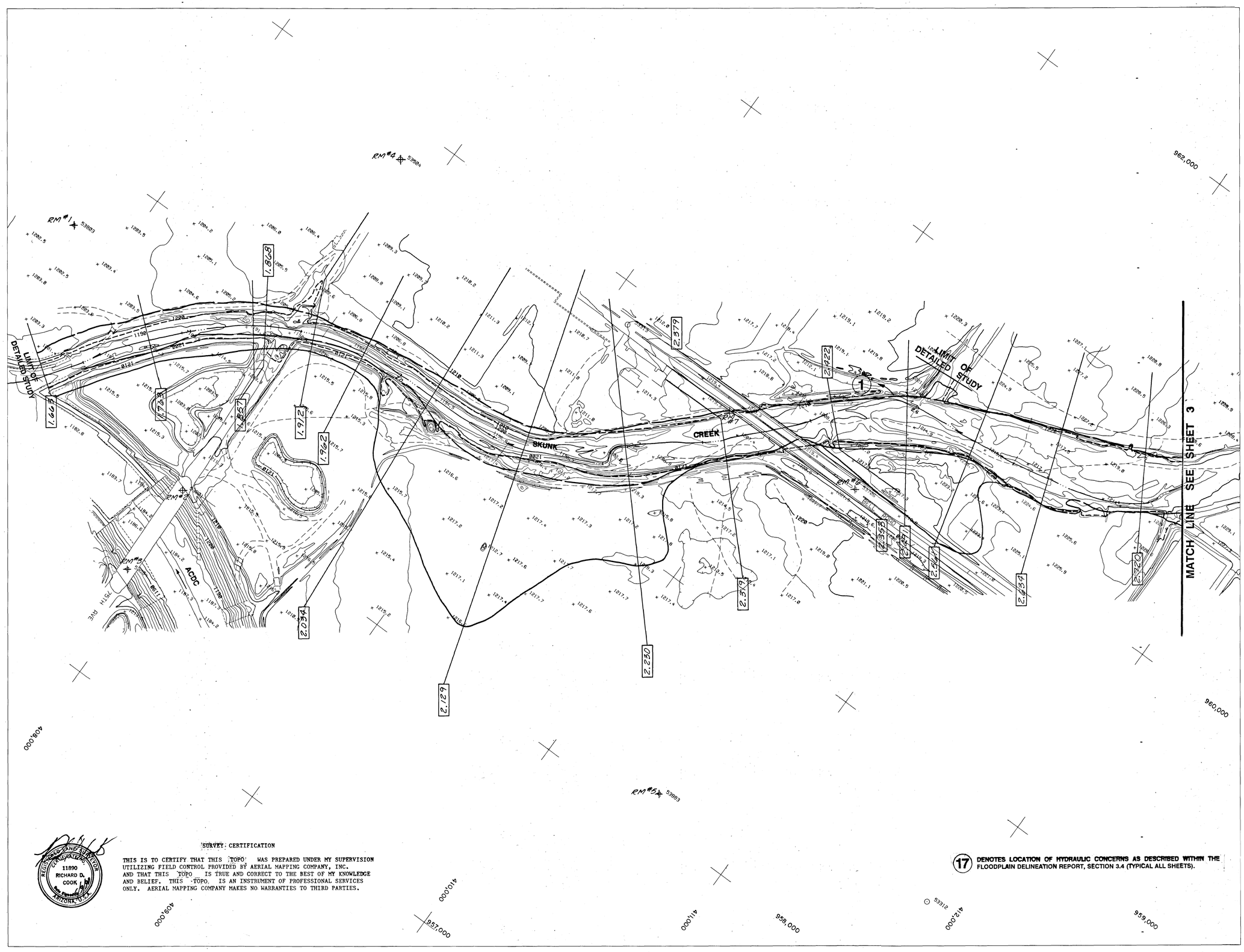

SURVEY: CERTIFICATION

THIS IS TO CERTIFY THAT THIS TOPO WAS PREPARED UNDER MY SUPERVISION UTILIZING FIELD CONTROL PROVIDED BY AERIAL MAPPING COMPANY, INC. AND THAT THIS TOPO IS TRUE AND CORRECT TO THE BEST OF MY KNOWLEDGE AND BELIEF. THIS TOPO IS AN INSTRUMENT OF PROFESSIONAL SERVICES ONLY. AERIAL MAPPING COMPANY MAKES NO WARRANTIES TO THIRD PARTIES.

REGISTERED LAND SURVEYOR
CERTIFICATE NO.
11890
RICHARD D. COOK
ARIZONA U.S.A.

17 DENOTES LOCATION OF HYDRAULIC CONCERNS AS DESCRIBED WITHIN THE FLOODPLAIN DELINEATION REPORT, SECTION 3.4 (TYPICAL ALL SHEETS).

0 200 400

CONTOUR INTERVAL 2 FEET

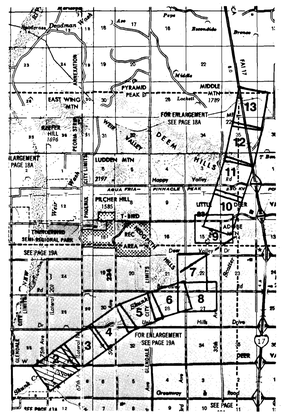

KEY MAP
NTS

LEGEND

- 100-YEAR FLOOD LIMITS (FEMA)
- FLOODWAY LIMITS (FEMA)
- 100-YEAR FLOOD LIMITS (CVL RESTUDY)
- 2.0 — STATIONING IN RIVER MILES UPSTREAM FROM NEW RIVER
- 2.174 — CROSS-SECTION NUMBER
- RM#4 — REFERENCE MARK
- CONTROL LINE

NOTES:

THIS FLOOD INSURANCE STUDY WORK MAP HAS BEEN PREPARED IN ACCORDANCE WITH FEDERAL EMERGENCY MANAGEMENT AGENCY (FEMA) GUIDELINES

MAP BASED ON 1" = 200' TOPOGRAPHIC MAPPING PREPARED BY AERIAL MAPPING COMPANY, INC. (AMCI) FROM PHOTOGRAPHS TAKEN IN APRIL 1990

ELEVATIONS BASED ON NATIONAL GEODETIC VERTICAL DATUM OF 1929.

PHOENIX & GLENDALE, ARIZONA

MAPPING DATA:

COMPILATION SCALE:	1" = 200'
CONTOUR INTERVAL:	2'
FLIGHT ALTITUDE:	4500'
DATUM MSL:	1929
FLOWN BY:	AMCI
COMPILED BY:	AMCI
CONTROL SURVEY BY:	AMCI

FLOOD CONTROL DISTRICT OF MARICOPA COUNTY

SKUNK CREEK FLOODPLAIN DELINEATION

ACDC TO CAP

RECOMMENDED DATE:
APPROVED BY: DATE:
FLOODPLAIN ADMINISTRATOR

2 OF 13

COE & VAN LOO CONSULTING ENGINEERS INC. PHOENIX ARIZONA

FCDMC CONTRACT NO. 89-72 CVL JOB NO. 1090-05-08



0 200 400

CONTOUR INTERVAL 2 FEET

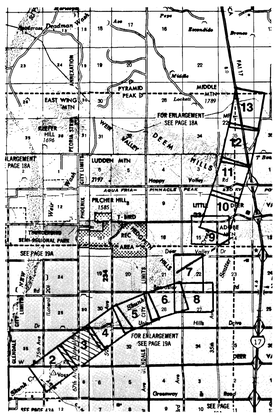

KEY MAP
NTS

LEGEND

- 100-YEAR FLOOD LIMITS (FEMA)
- FLOODWAY LIMITS (FEMA)
- 100-YEAR FLOOD LIMITS (CVL RESTUDY)
- 2.0 — STATIONING IN RIVER MILES UPSTREAM FROM NEW RIVER
- 2.174 — CROSS-SECTION NUMBER
- RM#4 — REFERENCE MARK
- CONTROL LINE

NOTES:

THIS FLOOD INSURANCE STUDY WORK MAP HAS BEEN PREPARED IN ACCORDANCE WITH FEDERAL EMERGENCY MANAGEMENT AGENCY (FEMA) GUIDELINES

MAP BASED ON 1" = 200' TOPOGRAPHIC MAPPING PREPARED BY AERIAL MAPPING COMPANY, INC. (AMCI) FROM PHOTOGRAPHS TAKEN IN APRIL 1990

ELEVATIONS BASED ON NATIONAL GEODETIC VERTICAL DATUM OF 1929.

PHOENIX & GLENDALE, ARIZONA

MAPPING DATA:

COMPILATION SCALE:	1" = 200'
CONTOUR INTERVAL:	2'
FLIGHT ALTITUDE:	4500'
DATUM MSL:	1929
FLOWN BY:	AMCI
COMPILED BY:	AMCI
CONTROL SURVEY BY:	AMCI

REGISTERED LAND SURVEYOR
11890
RICHARD D. COOK
ARIZONA U.S.A.

FLOOD CONTROL DISTRICT OF MARICOPA COUNTY

SKUNK CREEK FLOODPLAIN DELINEATION

ACDC TO CAP

RECOMMENDED DATE:
APPROVED BY: DATE:
FLOODPLAIN ADMINISTRATOR

3 OF 13

COE & VAN LOO CONSULTING ENGINEERS INC. PHOENIX ARIZONA

FCDMC CONTRACT NO. 89-72 CVL JOB NO. 1090-05-00

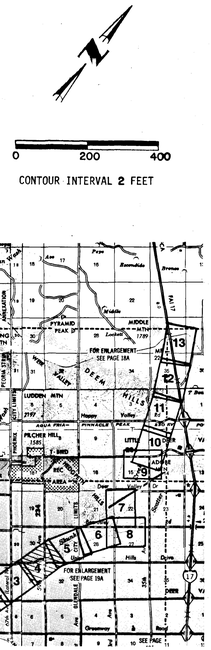

0 200 400

CONTOUR INTERVAL 2 FEET

LEGEND

- 100-YEAR FLOOD LIMITS (FEMA)
- FLOODWAY LIMITS (FEMA)
- 100-YEAR FLOOD LIMITS (CVL RESTUDY)
- 2.0 — STATIONING IN RIVER MILES UPSTREAM FROM NEW RIVER
- 2.174 — CROSS-SECTION NUMBER
- + RM#4 — REFERENCE MARK
- CONTROL LINE

NOTES:

THIS FLOOD INSURANCE STUDY WORK MAP HAS BEEN PREPARED IN ACCORDANCE WITH FEDERAL EMERGENCY MANAGEMENT AGENCY (FEMA) GUIDELINES

MAP BASED ON 1" = 200' TOPOGRAPHIC MAPPING PREPARED BY AERIAL MAPPING COMPANY, INC. (AMCI) FROM PHOTOGRAPHS TAKEN IN APRIL 1990

ELEVATIONS BASED ON NATIONAL GEODETIC VERTICAL DATUM OF 1929.

PHOENIX & GLENDALE, ARIZONA

MAPPING DATA:

COMPILATION SCALE:	1" = 200'
CONTOUR INTERVAL:	2'
FLIGHT ALTITUDE:	4500'
DATUM MSL:	1929
FLOWN BY:	AMCI
COMPILED BY:	AMCI
CONTROL SURVEY BY:	AMCI

REGISTERED LAND SURVEYOR
11890
RICHARD D. COOK
ARIZONA, U.S.A.

FLOOD CONTROL DISTRICT OF MARICOPA COUNTY

SKUNK CREEK FLOODPLAIN DELINEATION

ACDC TO CAP

RECOMMENDED _____ DATE: _____

APPROVED BY: _____ DATE: _____

FLOODPLAIN ADMINISTRATOR

4 OF 13

COE & VAN LOO CONSULTING ENGINEERS INC. PHOENIX ARIZONA

FCDMC CONTRACT NO. 89-72 CVL JOB NO. 1090-05-06

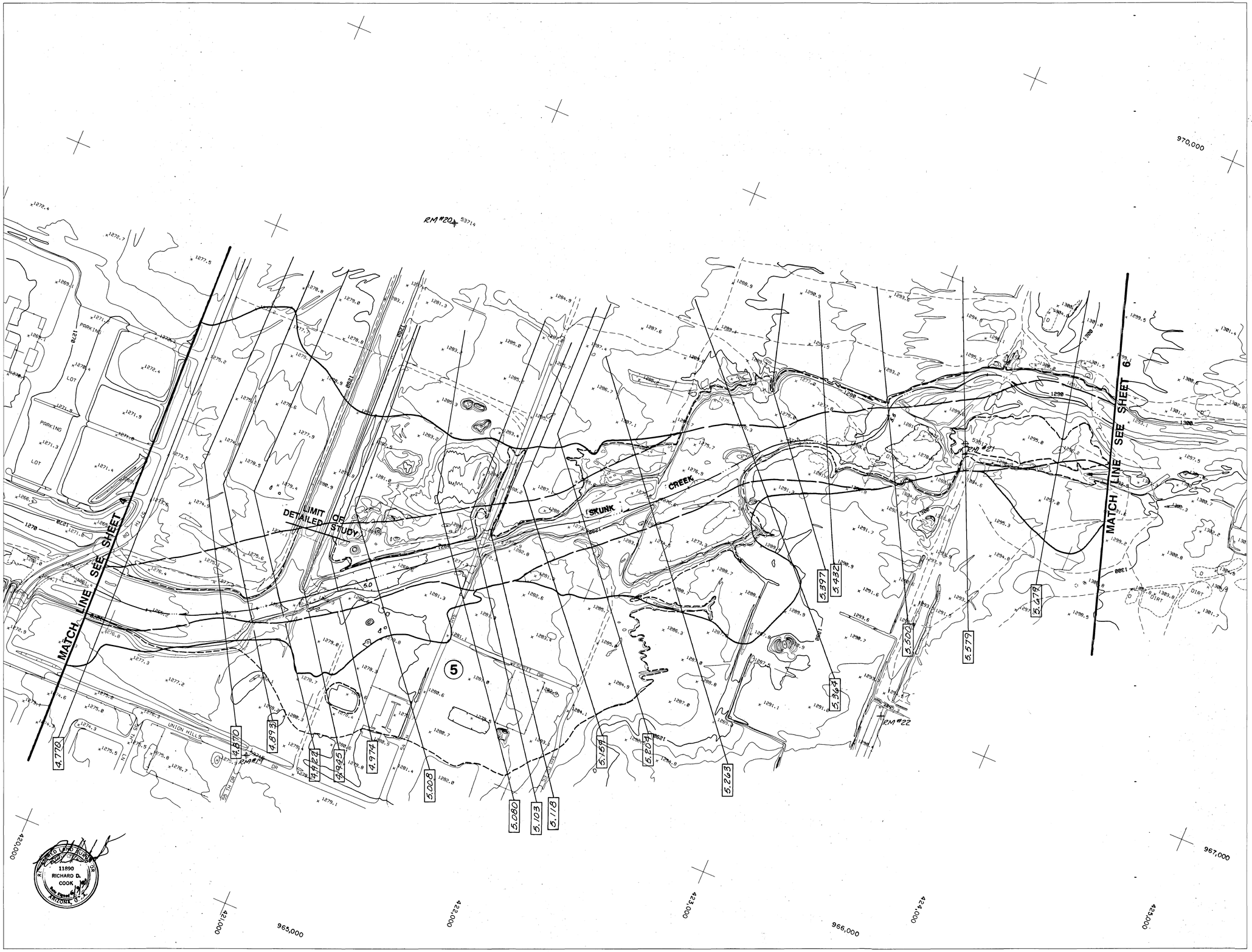

CONTOUR INTERVAL 2 FEET

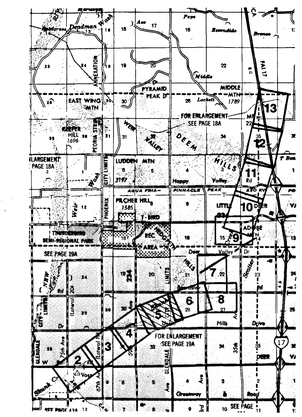

KEY MAP
NTS

LEGEND

- 100-YEAR FLOOD LIMITS (FEMA)
- FLOODWAY LIMITS (FEMA)
- 100-YEAR FLOOD LIMITS (CVL RESTUDY)
- 2.0 — STATIONING IN RIVER MILES UPSTREAM FROM NEW RIVER
- 2.174 — CROSS-SECTION NUMBER
- + RM#4 — REFERENCE MARK
- CONTROL LINE

NOTES:

THIS FLOOD INSURANCE STUDY WORK MAP HAS BEEN PREPARED IN ACCORDANCE WITH FEDERAL EMERGENCY MANAGEMENT AGENCY (FEMA) GUIDELINES

MAP BASED ON 1" = 200' TOPOGRAPHIC MAPPING PREPARED BY AERIAL MAPPING COMPANY, INC. (AMCI) FROM PHOTOGRAPHS TAKEN IN APRIL 1990

ELEVATIONS BASED ON NATIONAL GEODETIC VERTICAL DATUM OF 1929.

PHOENIX & GLENDALE, ARIZONA

MAPPING DATA:

COMPILATION SCALE:	1" = 200'
CONTOUR INTERVAL:	2'
FLIGHT ALTITUDE:	4500'
DATUM MSL:	1929
FLOWN BY:	AMCI
COMPILED BY:	AMCI
CONTROL SURVEY BY:	AMCI

REGISTERED PROFESSIONAL ENGINEER
11890
RICHARD D. COOK
ARIZONA U.S.A.

FLOOD CONTROL DISTRICT OF MARICOPA COUNTY

SKUNK CREEK FLOODPLAIN DELINEATION

ACDC TO CAP

RECOMMENDED _____ DATE: _____

APPROVED BY: _____ DATE: _____

FLOODPLAIN ADMINISTRATOR

5 OF 13

COE & VAN LOO CONSULTING ENGINEERS INC. PHOENIX ARIZONA

FCDMC CONTRACT NO. 89-72 CVL JOB NO. 1090-05-06

0 200 400

CONTOUR INTERVAL 2 FEET

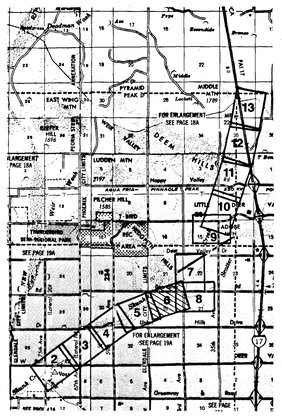

KEY MAP
NTS

LEGEND

- 100-YEAR FLOOD LIMITS (FEMA)
- FLOODWAY LIMITS (FEMA)
- 100-YEAR FLOOD LIMITS (CVL RESTUDY)
- 2.0 — STATIONING IN RIVER MILES UPSTREAM FROM NEW RIVER
- 2.174 — CROSS-SECTION NUMBER
- + RM#4 — REFERENCE MARK
- CONTROL LINE

NOTES:

THIS FLOOD INSURANCE STUDY WORK MAP HAS BEEN PREPARED IN ACCORDANCE WITH FEDERAL EMERGENCY MANAGEMENT AGENCY (FEMA) GUIDELINES

MAP BASED ON 1" = 200' TOPOGRAPHIC MAPPING PREPARED BY AERIAL MAPPING COMPANY, INC. (AMCI) FROM PHOTOGRAPHS TAKEN IN APRIL 1990

ELEVATIONS BASED ON NATIONAL GEODETIC VERTICAL DATUM OF 1929.

PHOENIX & GLENDALE, ARIZONA

MAPPING DATA:

COMPILATION SCALE:	1" = 200'
CONTOUR INTERVAL:	2'
FLIGHT ALTITUDE:	4500'
DATUM MSL:	1929
FLOWN BY:	AMCI
COMPILED BY:	AMCI
CONTROL SURVEY BY:	AMCI

REGISTERED PROFESSIONAL ENGINEER (CIVIL) 11890 RICHARD D. COOK ARIZONA U.S.A.

FLOOD CONTROL DISTRICT OF MARICOPA COUNTY

SKUNK CREEK FLOODPLAIN DELINEATION

ACDC TO CAP

RECOMMENDED _____ DATE: _____

APPROVED BY: _____ DATE: _____

FLOODPLAIN ADMINISTRATOR

6 OF 13

COE & VAN LOO CONSULTING ENGINEERS INC. PHOENIX ARIZONA

FCDMC CONTRACT NO. 89-72 CVL JOB NO. 1090-05-06

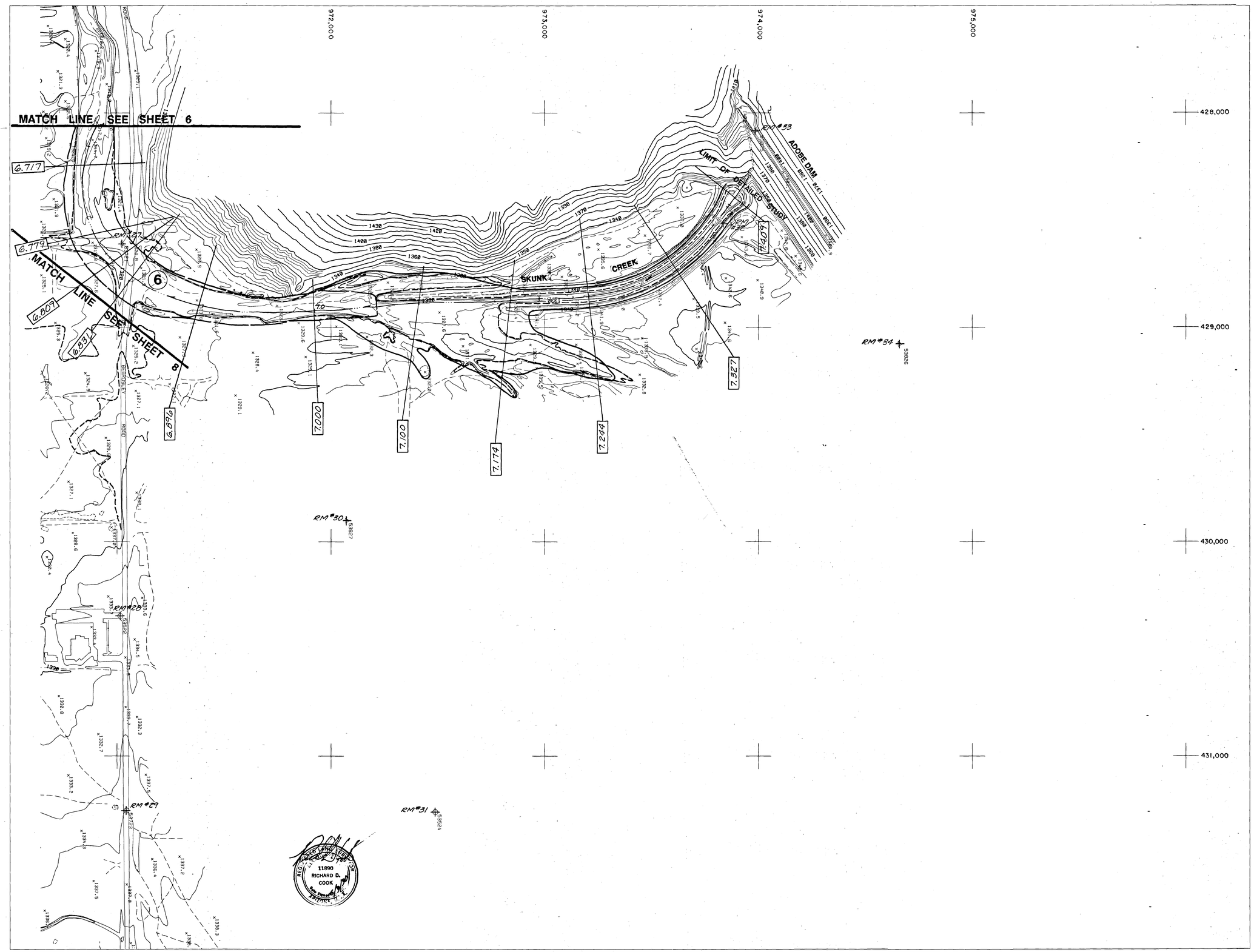

0 200 400

CONTOUR INTERVAL 2 FEET

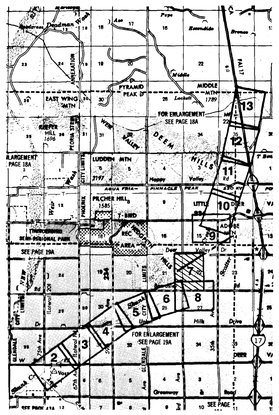

KEY MAP
NTS

LEGEND

- 100-YEAR FLOOD LIMITS (FEMA)
- FLOODWAY LIMITS (FEMA)
- 100-YEAR FLOOD LIMITS (CVL RESTUDY)
- 2.0 — STATIONING IN RIVER MILES UPSTREAM FROM NEW RIVER
- 2.174 — CROSS-SECTION NUMBER
- + RM#4 — REFERENCE MARK
- CONTROL LINE

NOTES:

THIS FLOOD INSURANCE STUDY WORK MAP HAS BEEN PREPARED IN ACCORDANCE WITH FEDERAL EMERGENCY MANAGEMENT AGENCY (FEMA) GUIDELINES

MAP BASED ON 1" = 200' TOPOGRAPHIC MAPPING PREPARED BY AERIAL MAPPING COMPANY, INC. (AMCI) FROM PHOTOGRAPHS TAKEN IN APRIL 1990

ELEVATIONS BASED ON NATIONAL GEODETIC VERTICAL DATUM OF 1929.

PHOENIX & GLENDALE, ARIZONA

MAPPING DATA:

COMPILATION SCALE:	1" = 200'
CONTOUR INTERVAL:	2'
FLIGHT ALTITUDE:	4500'
DATUM MSL:	1929
FLOWN BY:	AMCI
COMPILED BY:	AMCI
CONTROL SURVEY BY:	AMCI

FLOOD CONTROL DISTRICT
OF MARICOPA COUNTY

SKUNK CREEK
FLOODPLAIN DELINEATION

ACDC TO CAP

RECOMMENDED _____ DATE: _____
APPROVED BY: _____ DATE: _____
FLOODPLAIN ADMINISTRATOR

7 OF 13

COE & VAN LOO CONSULTING ENGINEERS INC. PHOENIX ARIZONA

FCDMC CONTRACT NO. 89-72 CVL JOB NO. 1090-05-06

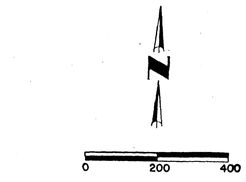

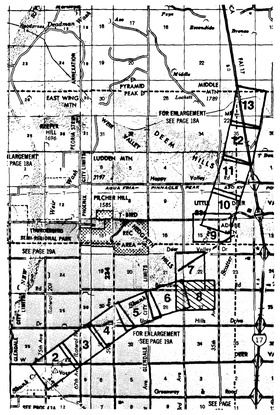

KEY MAP
NTS

LEGEND

- 100-YEAR FLOOD LIMITS (FEMA)
- FLOODWAY LIMITS (FEMA)
- 100-YEAR FLOOD LIMITS (CVL RESTUDY)
- 2.0 — STATIONING IN RIVER MILES UPSTREAM FROM NEW RIVER
- 2.174 — CROSS-SECTION NUMBER
- + RM#4 — REFERENCE MARK
- CONTROL LINE

NOTES:

THIS FLOOD INSURANCE STUDY WORK MAP HAS BEEN PREPARED IN ACCORDANCE WITH FEDERAL EMERGENCY MANAGEMENT AGENCY (FEMA) GUIDELINES

MAP BASED ON 1" = 200' TOPOGRAPHIC MAPPING PREPARED BY AERIAL MAPPING COMPANY, INC. (AMCI) FROM PHOTOGRAPHS TAKEN IN APRIL 1990

ELEVATIONS BASED ON NATIONAL GEODETIC VERTICAL DATUM OF 1929.

PHOENIX & GLENDALE, ARIZONA

MAPPING DATA:

COMPILATION SCALE:	1" = 200'
CONTOUR INTERVAL:	2'
FLIGHT ALTITUDE:	4500'
DATUM MSL:	1929
FLOWN BY:	AMCI
COMPILED BY:	AMCI
CONTROL SURVEY BY:	AMCI

REGISTERED LAND SURVEYOR
11890
RICHARD D. COOK
ARIZONA U.S.A.

FLOOD CONTROL DISTRICT OF MARICOPA COUNTY

SKUNK CREEK FLOODPLAIN DELINEATION

ACDC TO CAP

RECOMMENDED DATE:
APPROVED BY: DATE:
FLOODPLAIN ADMINISTRATOR

8 OF 13

COE & VAN LOO CONSULTING ENGINEERS INC. PHOENIX ARIZONA

FCDMC CONTRACT NO. 89-72 CVL JOB NO. 1090-05-06

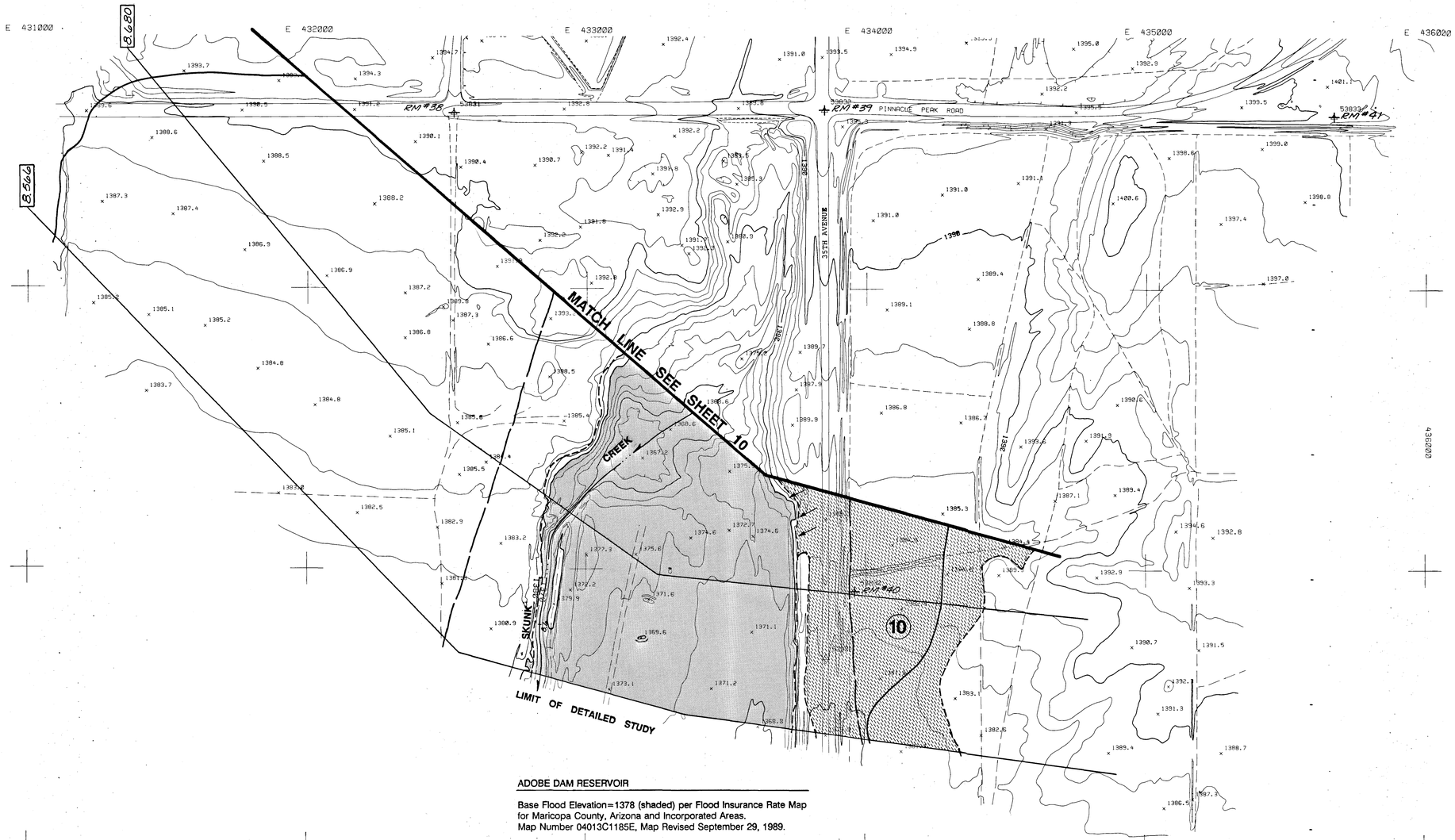

ADOBE DAM RESERVOIR

Base Flood Elevation=1378 (shaded) per Flood Insurance Rate Map for Maricopa County, Arizona and Incorporated Areas.
Map Number 04013C1185E, Map Revised September 29, 1989.

0 200 400

CONTOUR INTERVAL 2 FEET

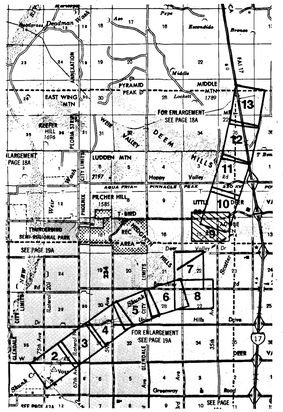

KEY MAP
NTS

LEGEND

- 100-YEAR FLOOD LIMITS (FEMA)
- FLOODWAY LIMITS (FEMA)
- 100-YEAR FLOOD LIMITS (CVL RESTUDY)
- 2.0 — STATIONING IN RIVER MILES UPSTREAM FROM NEW RIVER
- 2.174 — CROSS-SECTION NUMBER
- + RM#4 — REFERENCE MARK
- CONTROL LINE

NOTES:

THIS FLOOD INSURANCE STUDY WORK MAP HAS BEEN PREPARED IN ACCORDANCE WITH FEDERAL EMERGENCY MANAGEMENT AGENCY (FEMA) GUIDELINES

MAP BASED ON 1" = 200' TOPOGRAPHIC MAPPING PREPARED BY AERIAL MAPPING COMPANY, INC. (AMCI) FROM PHOTOGRAPHS TAKEN IN APRIL 1990

ELEVATIONS BASED ON NATIONAL GEODETIC VERTICAL DATUM OF 1929.

PHOENIX & GLENDALE, ARIZONA

MAPPING DATA:

COMPILATION SCALE:	1" = 200'
CONTOUR INTERVAL:	2'
FLIGHT ALTITUDE:	4500'
DATUM MSL:	1929
FLOWN BY:	AMCI
COMPILED BY:	AMCI
CONTROL SURVEY BY:	AMCI

11890 RICHARD D. COOK Registered Professional Land Surveyor ARIZONA

FLOOD CONTROL DISTRICT OF MARICOPA COUNTY

SKUNK CREEK FLOODPLAIN DELINEATION

ACDC TO CAP

RECOMMENDED DATE:
APPROVED BY: DATE:
FLOODPLAIN ADMINISTRATOR

9 OF 13

COE & VAN LOO CONSULTING ENGINEERS INC. PHOENIX ARIZONA

FCDMC CONTRACT NO. 89-72 CVL JOB NO. 1090-05-06

0 200 400

CONTOUR INTERVAL 2 FEET

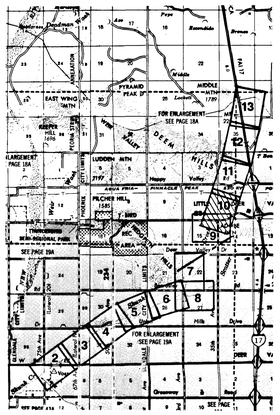

KEY MAP
NTS

LEGEND

- 100-YEAR FLOOD LIMITS (FEMA)
- FLOODWAY LIMITS (FEMA)
- 100-YEAR FLOOD LIMITS (CVL RESTUDY)
- 2.0 — STATIONING IN RIVER MILES UPSTREAM FROM NEW RIVER
- 2.174 — CROSS-SECTION NUMBER
- + RM#4 — REFERENCE MARK
- CONTROL LINE

NOTES:

THIS FLOOD INSURANCE STUDY WORK MAP HAS BEEN PREPARED IN ACCORDANCE WITH FEDERAL EMERGENCY MANAGEMENT AGENCY (FEMA) GUIDELINES

MAP BASED ON 1" = 200' TOPOGRAPHIC MAPPING PREPARED BY AERIAL MAPPING COMPANY, INC. (AMCI) FROM PHOTOGRAPHS TAKEN IN APRIL 1990

ELEVATIONS BASED ON NATIONAL GEODETIC VERTICAL DATUM OF 1929.

PHOENIX & GLENDALE, ARIZONA

MAPPING DATA:

COMPILATION SCALE:	1" = 200'
CONTOUR INTERVAL:	2'
FLIGHT ALTITUDE:	4500'
DATUM MSL:	1929
FLOWN BY:	AMCI
COMPILED BY:	AMCI
CONTROL SURVEY BY:	AMCI

FLOOD CONTROL DISTRICT
OF MARICOPA COUNTY

SKUNK CREEK
FLOODPLAIN DELINEATION

ACDC TO CAP

RECOMMENDED DATE:
APPROVED BY: DATE:
FLOODPLAIN ADMINISTRATOR

10 OF 13

COE & VAN LOO CONSULTING ENGINEERS INC. PHOENIX ARIZONA

FCDMC CONTRACT NO. 89-72 CVL JOB NO. 1090-05-00

0 200 400

CONTOUR INTERVAL 2 FEET

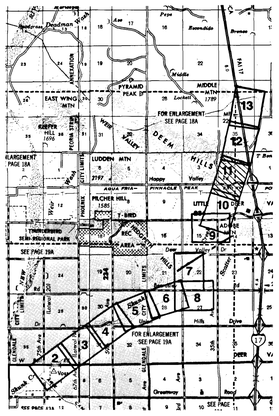

KEY MAP
NTS

LEGEND

- 100-YEAR FLOOD LIMITS (FEMA)
- FLOODWAY LIMITS (FEMA)
- 100-YEAR FLOOD LIMITS (CVL RESTUDY)
- 2.0 — STATIONING IN RIVER MILES UPSTREAM FROM NEW RIVER
- 2.174 — CROSS-SECTION NUMBER
- + RM#4 — REFERENCE MARK
- CONTROL LINE

NOTES:

THIS FLOOD INSURANCE STUDY WORK MAP HAS BEEN PREPARED IN ACCORDANCE WITH FEDERAL EMERGENCY MANAGEMENT AGENCY (FEMA) GUIDELINES

MAP BASED ON 1" = 200' TOPOGRAPHIC MAPPING PREPARED BY AERIAL MAPPING COMPANY, INC. (AMCI) FROM PHOTOGRAPHS TAKEN IN APRIL 1990

ELEVATIONS BASED ON NATIONAL GEODETIC VERTICAL DATUM OF 1929.

PHOENIX & GLENDALE, ARIZONA

MAPPING DATA:

COMPILATION SCALE:	1" = 200'
CONTOUR INTERVAL:	2'
FLIGHT ALTITUDE:	4500'
DATUM MSL:	1929
FLOWN BY:	AMCI
COMPILED BY:	AMCI
CONTROL SURVEY BY:	AMCI

FLOOD CONTROL DISTRICT
OF MARICOPA COUNTY

SKUNK CREEK
FLOODPLAIN DELINEATION

ACDC TO CAP

RECOMMENDED DATE:
APPROVED BY: DATE:
FLOODPLAIN ADMINISTRATOR

11 OF 13

COE & VAN LOO PHOENIX
CONSULTING ENGINEERS INC. ARIZONA

FCDMC CONTRACT NO. 89-72 CVL JOB NO. 1090-05-06

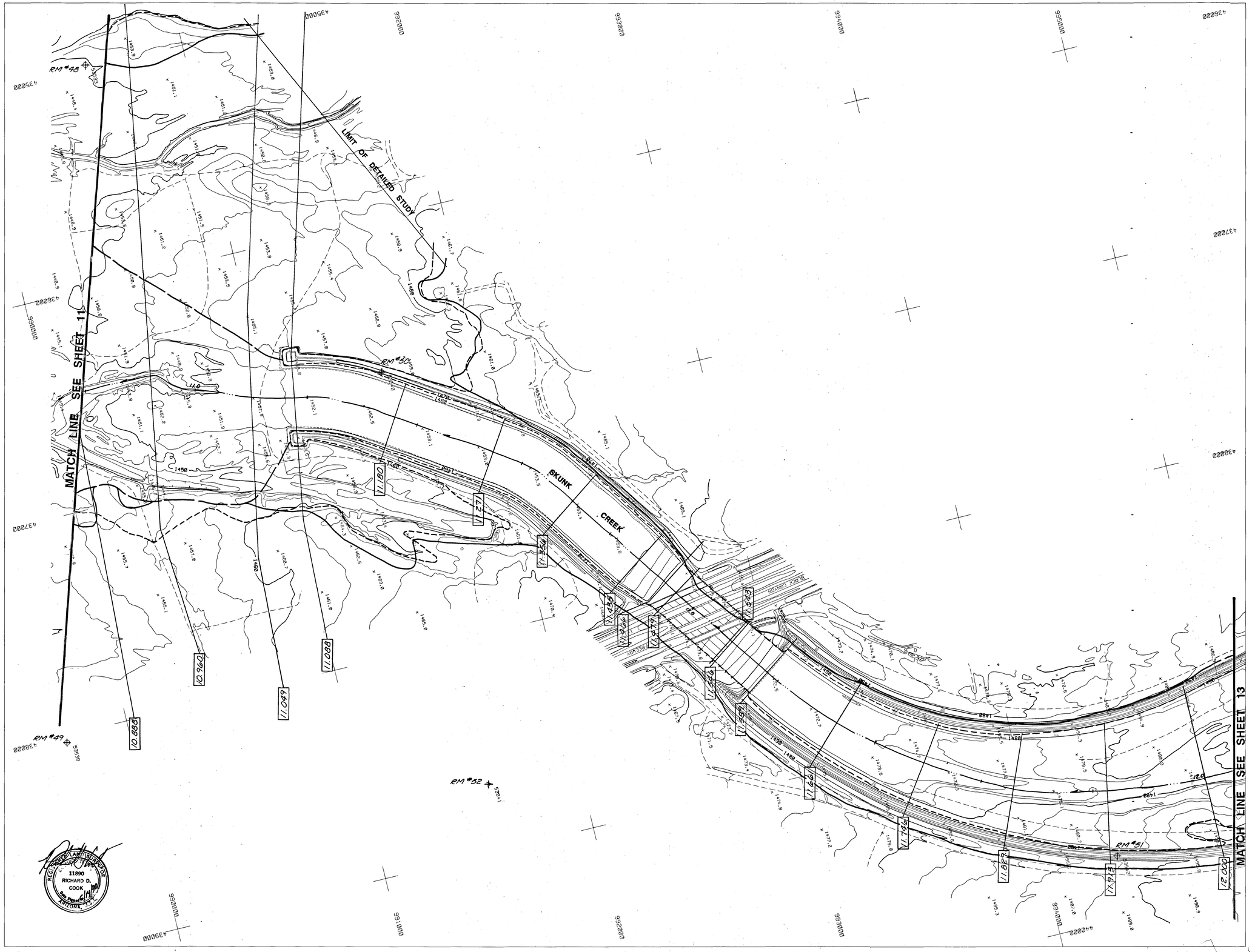

0 200 400

CONTOUR INTERVAL 2 FEET

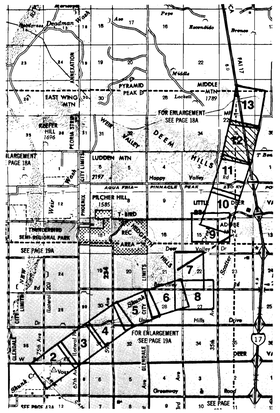

KEY MAP
NTS

LEGEND

- 100-YEAR FLOOD LIMITS (FEMA)
- FLOODWAY LIMITS (FEMA)
- 100-YEAR FLOOD LIMITS (CVL RESTUDY)
- 2.0 STATIONING IN RIVER MILES UPSTREAM FROM NEW RIVER
- 2.174 CROSS-SECTION NUMBER
- + RM#4 REFERENCE MARK
- CONTROL LINE

NOTES:

THIS FLOOD INSURANCE STUDY WORK MAP HAS BEEN PREPARED IN ACCORDANCE WITH FEDERAL EMERGENCY MANAGEMENT AGENCY (FEMA) GUIDELINES

MAP BASED ON 1" = 200' TOPOGRAPHIC MAPPING PREPARED BY AERIAL MAPPING COMPANY, INC. (AMCI) FROM PHOTOGRAPHS TAKEN IN APRIL 1990

ELEVATIONS BASED ON NATIONAL GEODETIC VERTICAL DATUM OF 1929.

PHOENIX & GLENDALE, ARIZONA

MAPPING DATA:

COMPILATION SCALE:	1" = 200'
CONTOUR INTERVAL:	2'
FLIGHT ALTITUDE:	4500'
DATUM MSL:	1929
FLOWN BY:	AMCI
COMPILED BY:	AMCI
CONTROL SURVEY BY:	AMCI

REGISTERED LAND SURVEYOR
11890
RICHARD D. COOK
Date Signed 6/14/90
ARIZONA, U.S.A.

FLOOD CONTROL DISTRICT OF MARICOPA COUNTY

SKUNK CREEK FLOODPLAIN DELINEATION

ACDC TO CAP

RECOMMENDED DATE:
APPROVED BY: DATE:
FLOODPLAIN ADMINISTRATOR

12 OF 13

COE & VAN LOO CONSULTING ENGINEERS INC. PHOENIX ARIZONA

FCDMC CONTRACT NO. 89-72 CVL JOB NO. 1090-05-06

0 200 400

CONTOUR INTERVAL 2 FEET

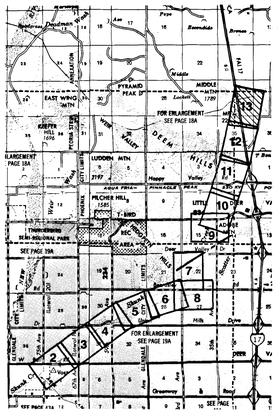

KEY MAP
NTS

LEGEND

- 100-YEAR FLOOD LIMITS (FEMA)
- FLOODWAY LIMITS (FEMA)
- 100-YEAR FLOOD LIMITS (CVL RESTUDY)
- 2.0 STATIONING IN RIVER MILES UPSTREAM FROM NEW RIVER
- 2.174 CROSS-SECTION NUMBER
- RM#4 REFERENCE MARK
- CONTROL LINE

NOTES:

THIS FLOOD INSURANCE STUDY WORK MAP HAS BEEN PREPARED IN ACCORDANCE WITH FEDERAL EMERGENCY MANAGEMENT AGENCY (FEMA) GUIDELINES

MAP BASED ON 1" = 200' TOPOGRAPHIC MAPPING PREPARED BY AERIAL MAPPING COMPANY, INC. (AMCI) FROM PHOTOGRAPHS TAKEN IN APRIL 1990

ELEVATIONS BASED ON NATIONAL GEODETIC VERTICAL DATUM OF 1929.

PHOENIX & GLENDALE, ARIZONA

MAPPING DATA:

COMPILATION SCALE:	1" = 200'
CONTOUR INTERVAL:	2'
FLIGHT ALTITUDE:	4500'
DATUM MSL:	1929
FLOWN BY:	AMCI
COMPILED BY:	AMCI
CONTROL SURVEY BY:	AMCI

FLOOD CONTROL DISTRICT
OF MARICOPA COUNTY

SKUNK CREEK
FLOODPLAIN DELINEATION

ACDC TO CAP

RECOMMENDED DATE:
APPROVED BY: DATE:
FLOODPLAIN ADMINISTRATOR

13 OF 13

COE & VAN LOO CONSULTING ENGINEERS INC. PHOENIX ARIZONA

FCDMC CONTRACT NO. 89-72 CVL JOB NO. 1090-05-06