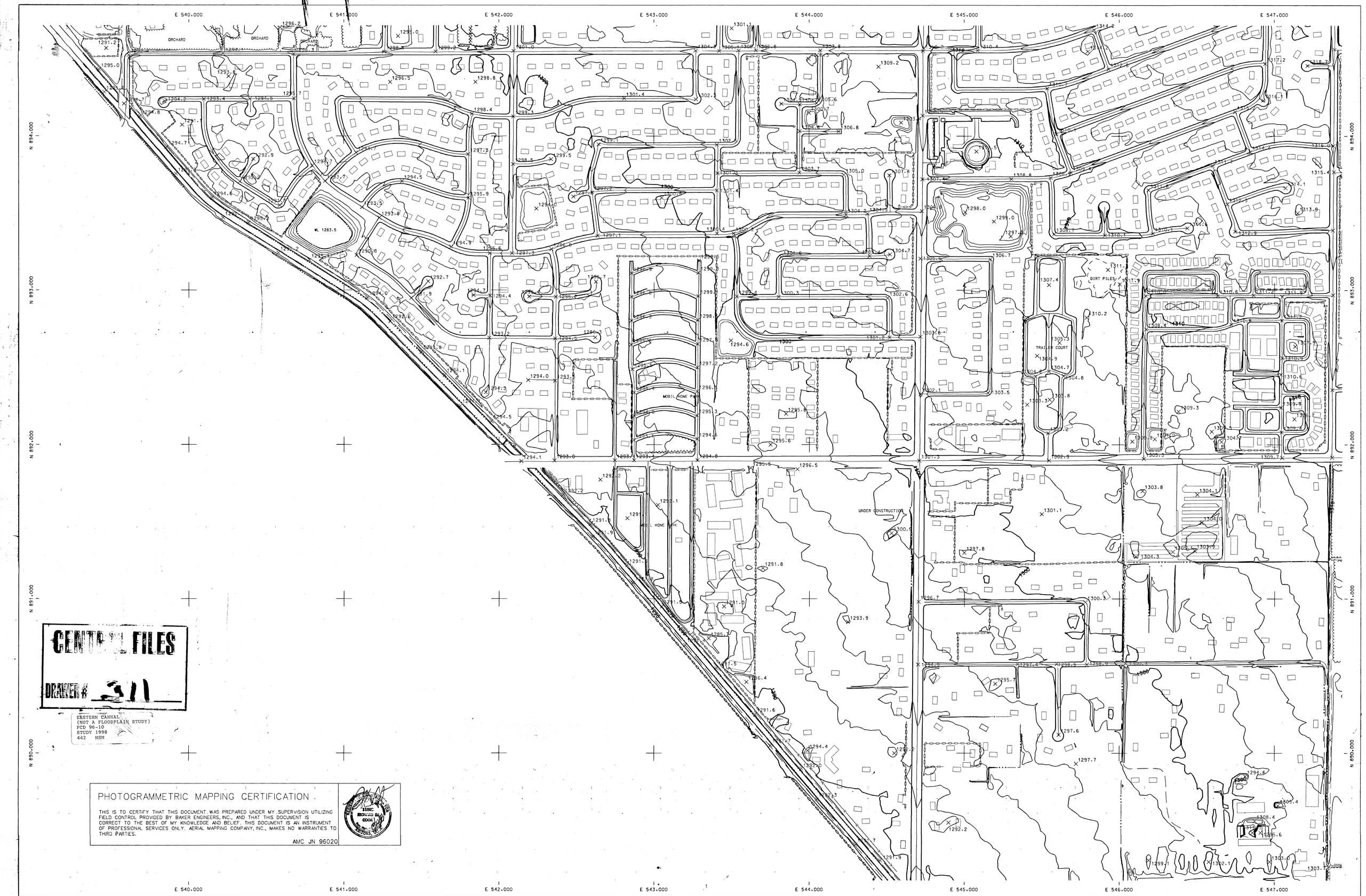

CENTRAL FILES
DRAWER # 311

EASTERN CANNAL
(NOT A FLOODPLAIN STUDY)
FCD 96-10
STUDY 1998
442 HSM

PHOTOGRAMMETRIC MAPPING CERTIFICATION

THIS IS TO CERTIFY THAT THIS DOCUMENT WAS PREPARED UNDER MY SUPERVISION UTILIZING FIELD CONTROL PROVIDED BY BAKER ENGINEERS, INC., AND THAT THIS DOCUMENT IS CORRECT TO THE BEST OF MY KNOWLEDGE AND BELIEF. THIS DOCUMENT IS AN INSTRUMENT OF PROFESSIONAL SERVICES ONLY. AERIAL MAPPING COMPANY, INC., MAKES NO WARRANTIES TO THIRD PARTIES.

AMC JN 96020

REGISTERED PROFESSIONAL ENGINEER
11800
RICHARD D. COOK
ARIZONA, U.S.A.

2:\gis\6020\sm-1.dgn Oct. 20, 1998 13:02:22

E 548.000 E 549.000 E 550.000 E 551.000 E 552.000 E 553.000 E 554.000 E 555.000

N 894.000 N 893.000 N 892.000 N 891.000 N 890.000

ORCHARD

d:\gis\6020\sh-3.dgn Oct. 20, 1998 11:43:02

d:\gis\6020\sh-4.dgn Oct. 20, 1998 11:43:35

E 548.000 E 549.000 E 550.000 E 551.000 E 552.000 E 553.000 E 554.000 E 555.000

N 883.000 N 882.000 N 881.000 N 880.000 N 879.000 N 878.000 N 877.000

MOBILE HOME PARK

ORCHARD

UNDER CONSTRUCTION

LICENSED LAND SURVEYOR
11690
RICHARD D.
COOK
NEW YORK

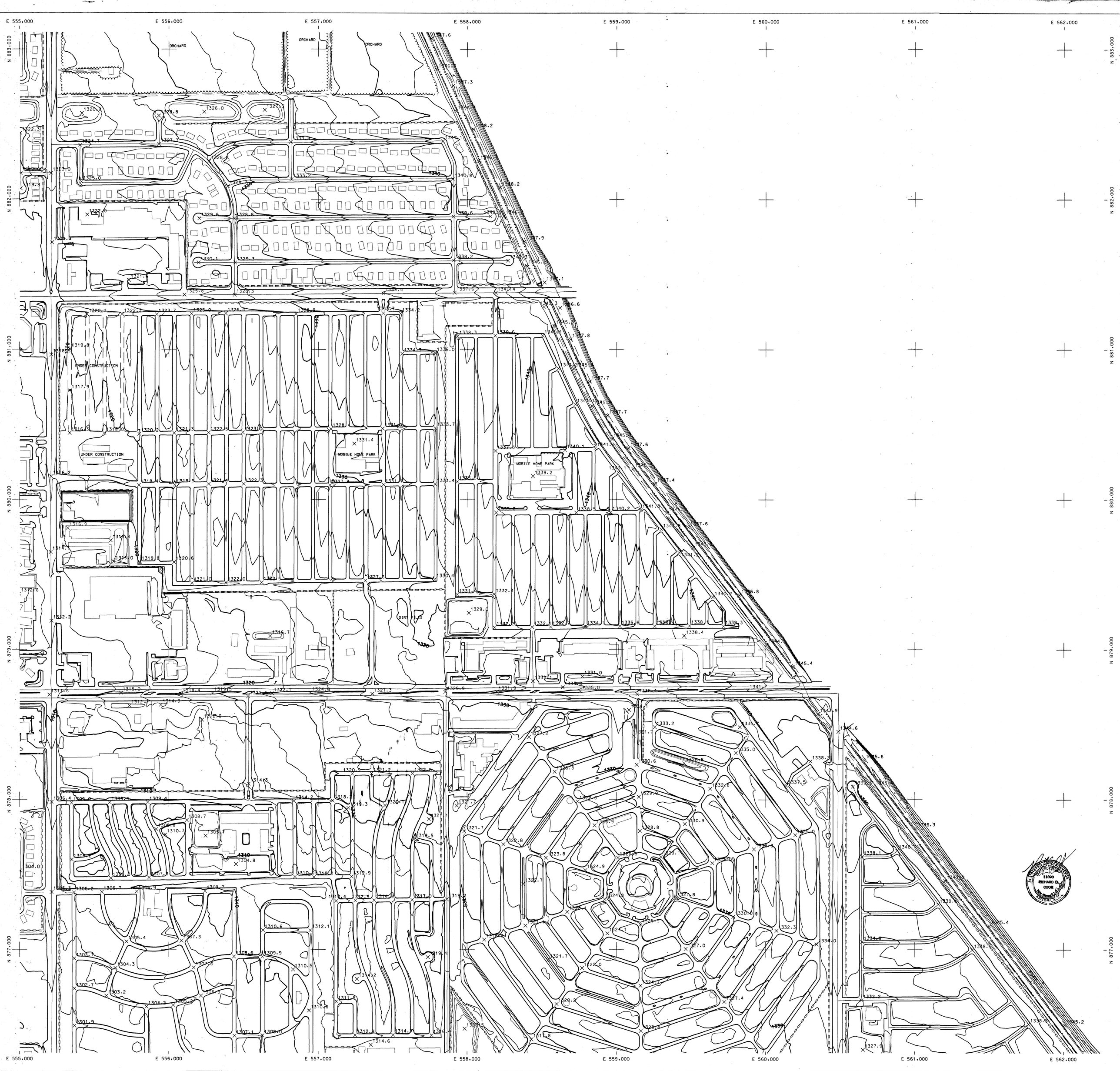

d:\gis\6020\sh-6.dgn Oct. 20, 1998 11:45:31

E 552.000
E 553.000
E 554.000
E 555.000
E 556.000
E 557.000
E 558.000
N 876.000
N 875.000
N 874.000
N 873.000
N 872.000
N 871.000
ORCHARD
W.L. 1275.3
W.L. 1296.4
W.L. 1301.5
11890
RICHARD D.
COOK
ARIZONA

E 559.000 E 560.000 E 561.000 E 562.000 E 563.000 E 564.000

N 876.000 N 875.000 N 874.000 N 873.000 N 872.000 N 871.000

ORCHARD

ORCHARD

W.L. 1310.8

W. L. 1301.2

REGISTERED LAND SURVEYOR
11990
RICHARD D.
COOK
ARIZONA U.S.A.

d:\gis\6020\sh-8.dgn Oct. 20, 1998 11:51:44

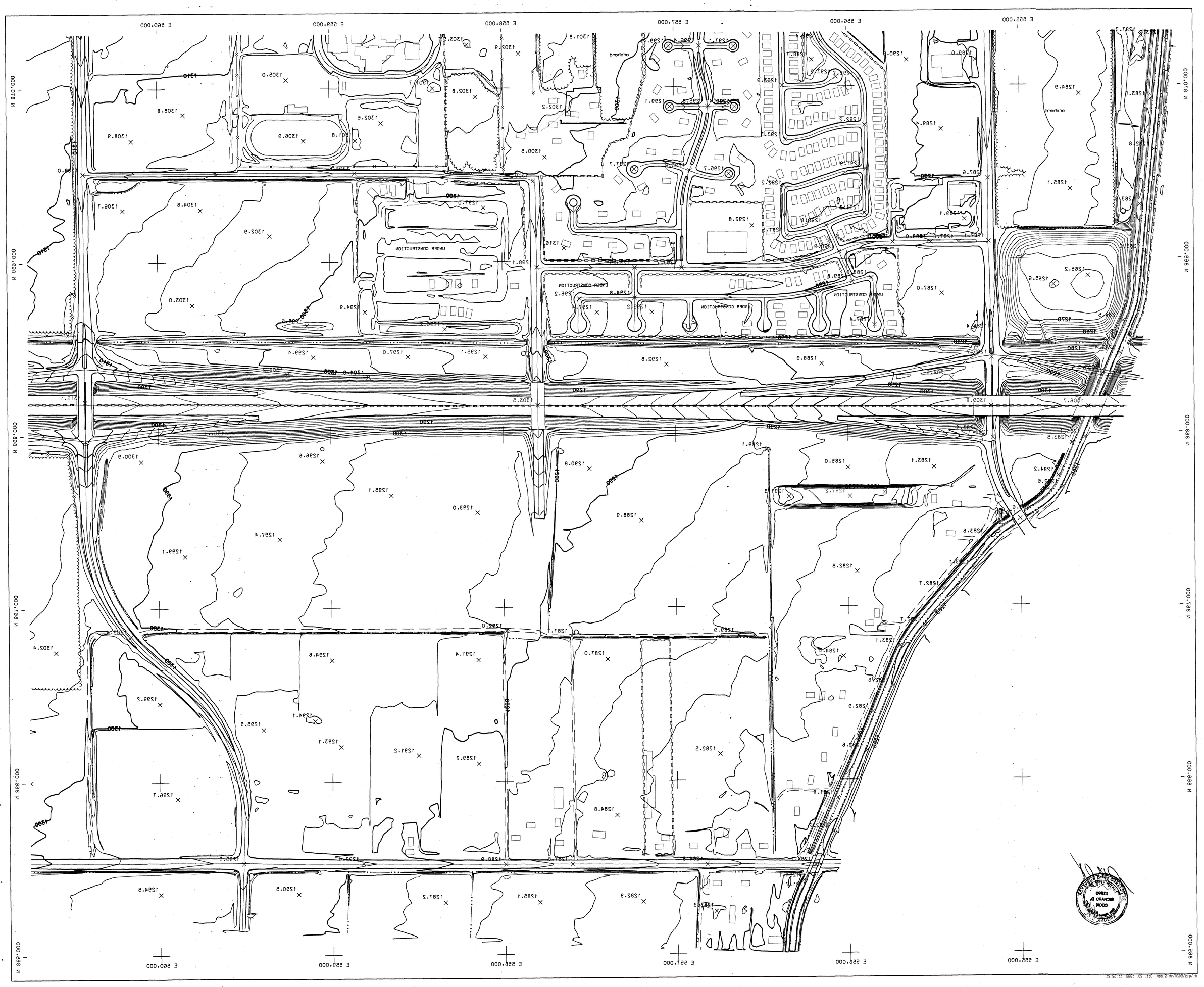
E 560.000
E 559.000
E 558.000
E 557.000
E 556.000
E 555.000
N 863.000
N 862.000
N 861.000
N 860.000
N 859.000
N 858.000
UNDER CONSTRUCTION
UNDER CONSTRUCTION
UNDER CONSTRUCTION
UNDER CONSTRUCTION

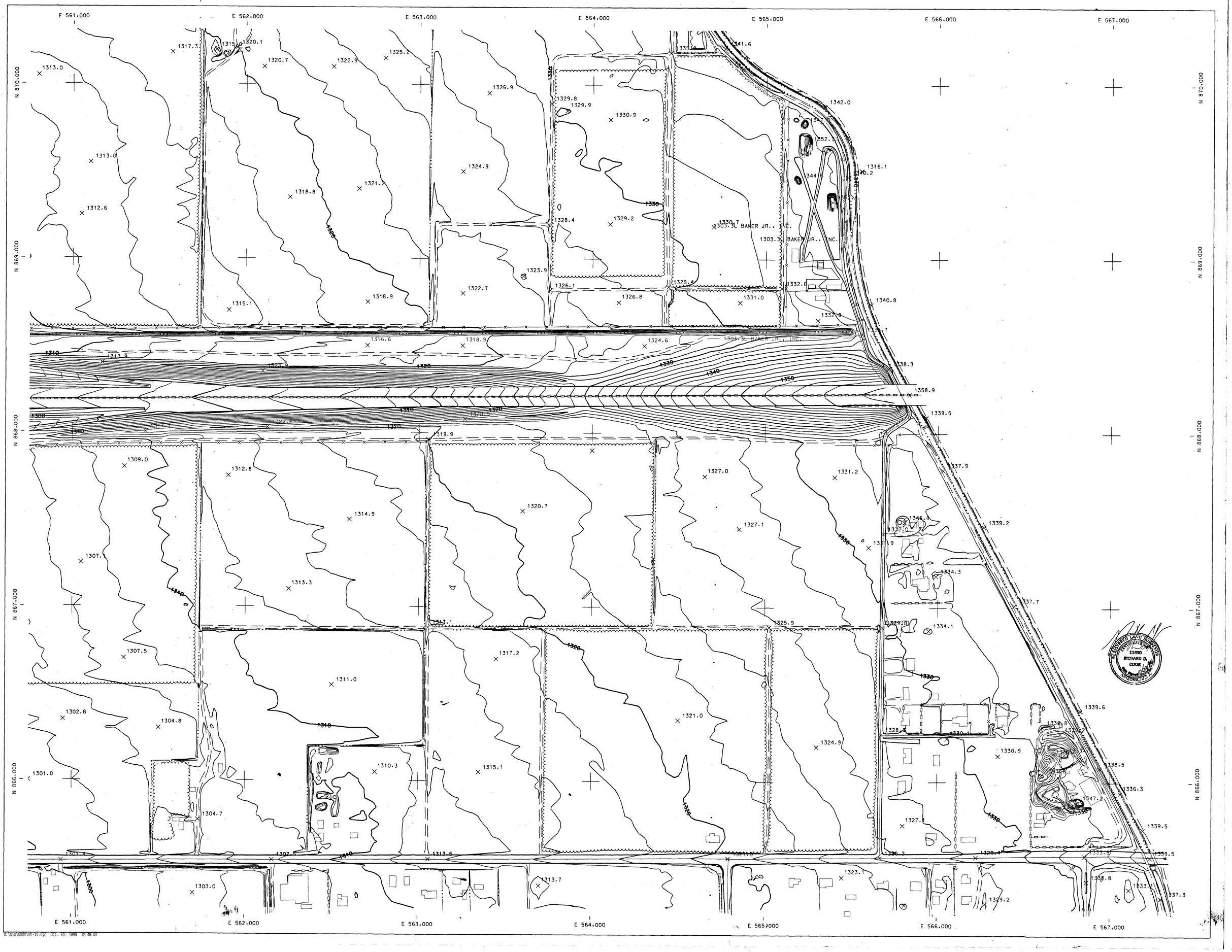

REGISTERED LAND SURVEYOR
CERTIFICATE NO.
11890
RICHARD D.
COOK
ARIZONA, U.S.A.