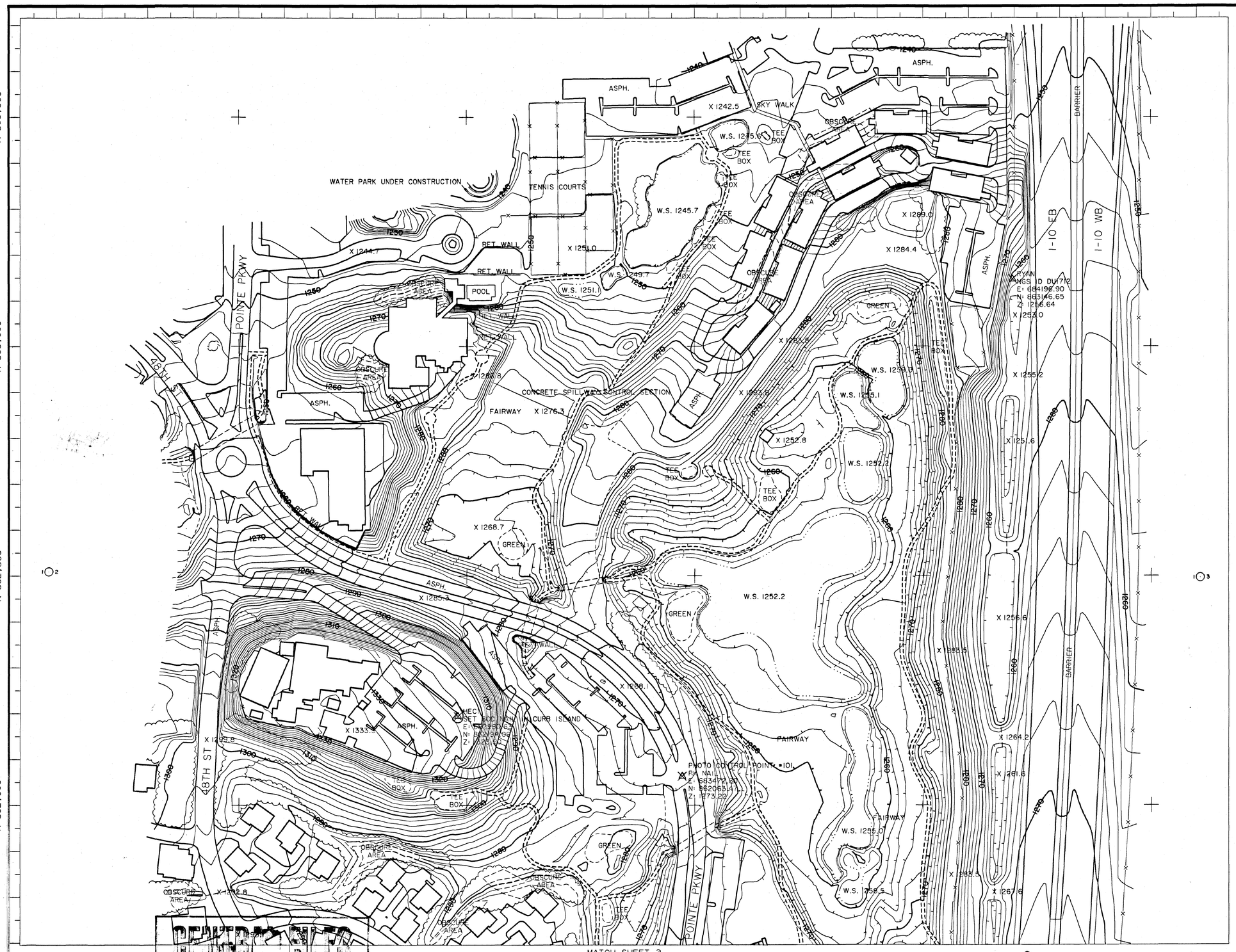

LEGEND

- PAVED ROAD
- UNPAVED ROAD
- GOLF CART PATH
- TREELINE
- LANDSCAPED AREA
- FENCE
- WATER EDGE
- BUILDING
- CULVERT
- PICTURE CENTER
- PHOTO CONTROL POINT
- SPOT ELEVATION X 621.6
- INDEX CONTOUR 640
- INTERMEDIATE CONTOUR
- INDEFINITE CONTOUR
- DEPRESSION CONTOUR

ADDITIONAL PHOTO CONTROL POINTS

NOTE: ELEVATIONS ARE BASED ON NORTH AMERICAN VERTICAL DATUM OF 1988.

HORIZONTAL COORDINATES BASED ON ARIZONA STATE PLANE CENTRAL ZONE NORTH AMERICAN DATUM 1983 INTERNATIONAL FEET.

I.D. NUMBER	ELEVATION (FT)	DESCRIPTION/LOCATION
11	1233.57	PK NAIL AT INTERSECTION OF BEVERLY ROAD AND POINT PARKWAY E: 682,519.63 N: 863,827.84
12	1238.31	PK NAIL AT INTERSECTION OF CALLE CERRITOS AND CALLE BELLA VISTA E: 684,562.31 N: 863,848.02

SHEET INDEX MAP

	1
2	3
4	5

NO.	REVISION	BY	DATE
2			
1	ADDED CONTROL DATA	JWS	5-29-02

FLOOD CONTROL DISTRICT OF MARICOPA COUNTY

GUADALUPE, AZ

FLOOD DELINEATION STUDY OF

F.C.D. CONTRACT NO. 01-52

ASSIGNMENT NO. 2

WILSON & COMPANY

	BY	DATE
DESIGN		
DESIGN CHK.		
PLANS	JWS	5-14-02
PLANS CHK.	RRB	5-14-02

SHEET 1 OF 5

SCALE: 1" = 100 FEET
CONTOUR INTERVAL = 2 FEET
FLIGHT DATES: 4-17-02

Flood Delineation Study of Guadalupe, AZ FCD 01-52
Wilson & Co.
Drawer 311

DEVELOPED BY
DRAWING 311

THIS MAP WAS PREPARED BY PHOTOGRAMMETRIC METHODS TO NATIONAL MAP ACCURACY STANDARDS FOR 1"= 100' HORIZONTAL SCALE AND 2' CONTOUR INTERVALS.

WILSON & COMPANY

GROUND CONTROL SURVEY DATA PROVIDED BY HEC ENGINEERING, L.L.C.

E 679,500 E 680,000 E 680,500 E 681,000 E 681,500 E 682,000

N 861,500 N 861,000 N 860,500 N 860,000

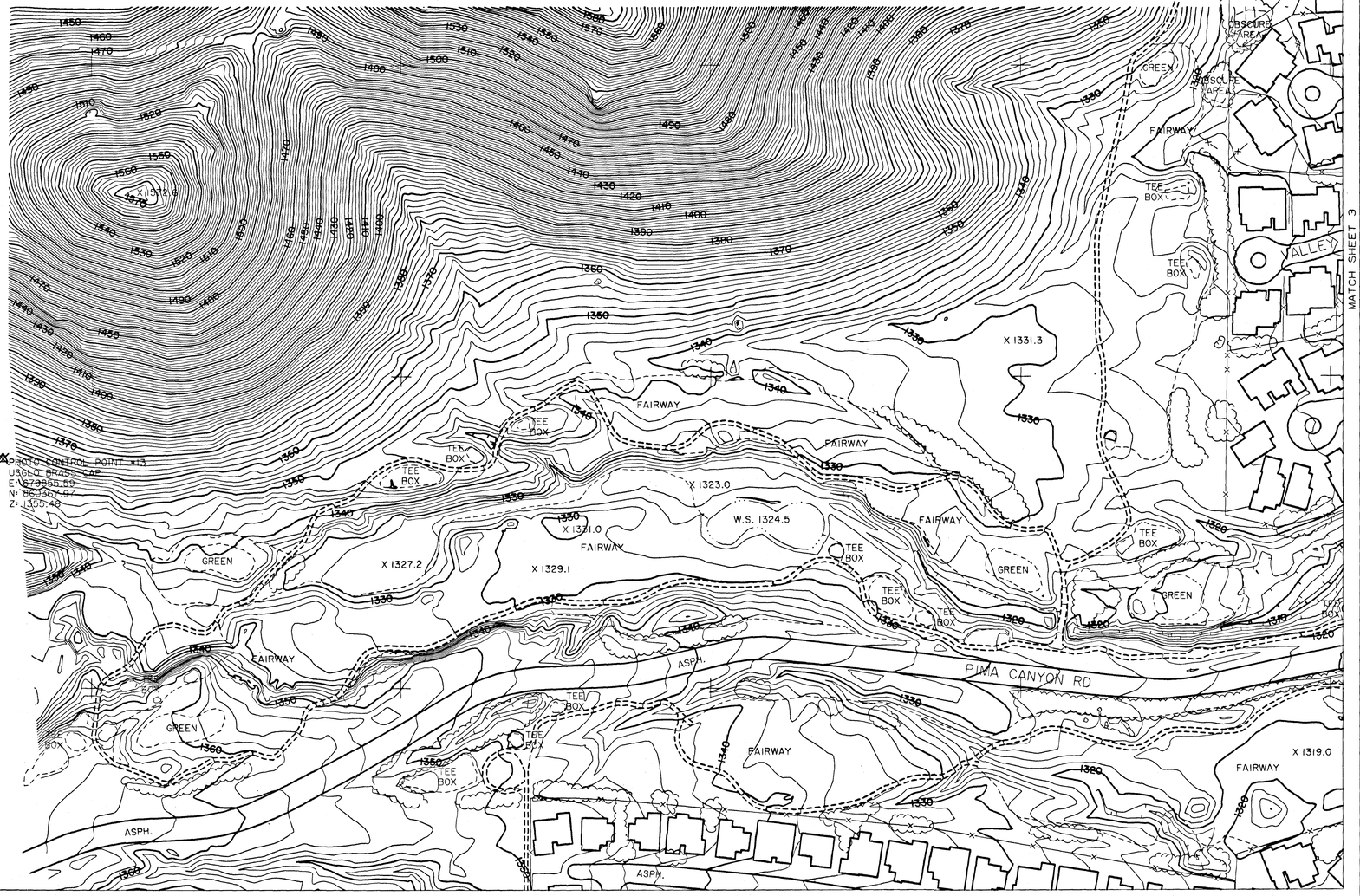

LEGEND

- PAVED ROAD
- UNPAVED ROAD
- GOLF CART PATH
- TREELINE
- LANDSCAPED AREA
- FENCE
- WATER EDGE
- BUILDING
- CULVERT
- PICTURE CENTER
- PHOTO CONTROL POINT
- SPOT ELEVATION — X 621.6
- INDEX CONTOUR — 640
- INTERMEDIATE CONTOUR
- INDEFINITE CONTOUR
- DEPRESSION CONTOUR

ADDITIONAL PHOTO CONTROL POINTS

NOTE: ELEVATIONS ARE BASED ON NORTH AMERICAN VERTICAL DATUM OF 1988.

HORIZONTAL COORDINATES BASED ON ARIZONA STATE PLANE CENTRAL ZONE NORTH AMERICAN DATUM 1983 INTERNATIONAL FEET.

I.D. NUMBER	ELEVATION (FT)	DESCRIPTION/LOCATION
10	1244.20	SET 1/2" REBAR W/ALC STAMPED "10" +/- 500.0' WEST OF INTERSECTION OF 48TH STREET AND BEVERLY ROAD E: 680,480.19 N: 863,800.51
100	1243.24	PK NAIL +/- 200.0' WEST ON DESERT LANE FROM INTERSECTION OF 48TH AND DESERT LANE E: 681,073.85 N: 863,094.16
1AG2	1275.38	NGS 3D MON/ STEEL ROD /W LID E: 677974.12 N: 863987.41

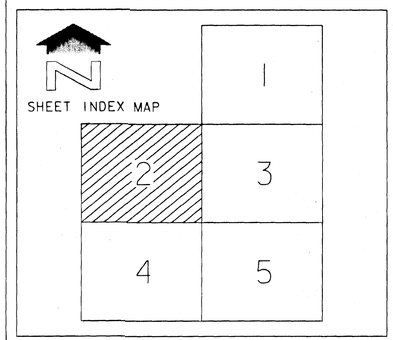

NO.	REVISION	BY	DATE
2			
1	ADDED CONTROL DATA	JWS	5-29-02

FLOOD CONTROL DISTRICT OF MARICOPA COUNTY

GUADALUPE, AZ

FLOOD DELINEATION STUDY OF

F.C.D. CONTRACT NO. 01-52

ASSIGNMENT NO. 2

REGISTERED LAND SURVEYOR — CERTIFICATE NO. 19819 — RONALD L. DRAKE — 6/6/02 — ARIZONA, U.S.A.

WILSON & COMPANY

	BY	DATE
DESIGN		
DESIGN CHK.		
PLANS	JWS	5-14-02
PLANS CHK.	RRB	5-14-02

SHEET 2 OF 5

100' 0' 100' 200'

SCALE: 1"= 100 FEET

CONTOUR INTERVAL = 2 FEET

FLIGHT DATES: 4-17-02

THIS MAP WAS PREPARED BY PHOTOGRAMMETRIC METHODS TO NATIONAL MAP ACCURACY STANDARDS FOR 1"= 100' HORIZONTAL SCALE AND 2' CONTOUR INTERVALS.

WILSON & COMPANY

GROUND CONTROL SURVEY DATA PROVIDED BY HEC ENGINEERING, L.L.C.

E 682,500 E 683,000 MATCH SHEET 1 E 683,500 E 684,000 E 684,500

N 861,500 N 861,000 N 860,500 N 860,000

MATCH SHEET 2

MATCH SHEET 5

LEGEND

- PAVED ROAD
- UNPAVED ROAD
- GOLF CART PATH
- TREELINE
- LANDSCAPED AREA
- FENCE
- WATER EDGE
- BUILDING
- CULVERT
- PICTURE CENTER
- PHOTO CONTROL POINT
- SPOT ELEVATION — X 621.6
- INDEX CONTOUR — 540
- INTERMEDIATE CONTOUR
- INDEFINITE CONTOUR
- DEPRESSION CONTOUR

ADDITIONAL PHOTO CONTROL POINTS

NOTE: ELEVATIONS ARE BASED ON NORTH AMERICAN VERTICAL DATUM OF 1988.

HORIZONTAL COORDINATES BASED ON ARIZONA STATE PLANE CENTRAL ZONE NORTH AMERICAN DATUM 1983 INTERNATIONAL FEET.

I.D. NUMBER	ELEVATION (FT)	DESCRIPTION/LOCATION
15	1265.82	PK NAIL ℄ OF CALLE MARAVILLA +/- 200.0' SOUTH OF INTERSECTION OF CALLE NARANJO AND CALLE MARAVILLA E: 684,813.67 N: 860,411.55

SHEET INDEX MAP

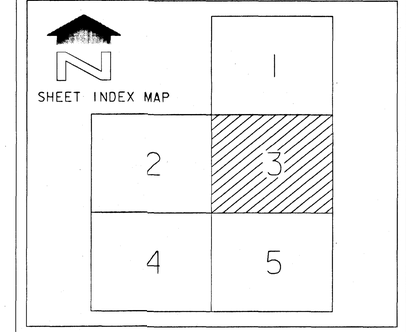

NO.	REVISION	BY	DATE
2			
1	ADDED CONTROL DATA	JWS	5-29-02

FLOOD CONTROL DISTRICT OF MARICOPA COUNTY

GUADALUPE, AZ

FLOOD DELINEATION STUDY OF

F.C.D. CONTRACT NO. 01-52

ASSIGNMENT NO. 2

REGISTERED LAND SURVEYOR CERTIFICATE NO. 9819 RONALD L. DRAKE 6/6/02 ARIZONA, U.S.A.

WILSON &COMPANY

	BY	DATE
DESIGN		
DESIGN CHK.		
PLANS	JWS	5-14-02
PLANS CHK.	RRB	5-14-02

SHEET 3 OF 5

100' 0' 100' 200'

SCALE: 1"= 100 FEET

CONTOUR INTERVAL = 2 FEET

FLIGHT DATES: 4-17-02

THIS MAP WAS PREPARED BY PHOTOGRAMMETRIC METHODS TO NATIONAL MAP ACCURACY STANDARDS FOR 1"= 100' HORIZONTAL SCALE AND 2' CONTOUR INTERVALS.

WILSON & COMPANY

GROUND CONTROL SURVEY DATA PROVIDED BY HEC ENGINEERING, L.L.C.

E 679,500 E 680,000 E 680,500 MATCH SHEET 2 E 681,000 E 681,500 E 682,000

N 859,500 N 859,000 N 858,500 N 858,000

LEGEND

- PAVED ROAD
- UNPAVED ROAD
- GOLF CART PATH
- TREELINE
- LANDSCAPED AREA
- FENCE
- WATER EDGE
- BUILDING
- CULVERT
- PICTURE CENTER
- PHOTO CONTROL POINT
- SPOT ELEVATION — X 621.6
- INDEX CONTOUR — 640
- INTERMEDIATE CONTOUR
- INDEFINITE CONTOUR
- DEPRESSION CONTOUR

ADDITIONAL PHOTO CONTROL POINTS

NOTE: ELEVATIONS ARE BASED ON NORTH AMERICAN VERTICAL DATUM OF 1988.

HORIZONTAL COORDINATES BASED ON ARIZONA STATE PLANE CENTRAL ZONE NORTH AMERICAN DATUM 1983 INTERNATIONAL FEET.

I.D. NUMBER	ELEVATION (FT)	DESCRIPTION/LOCATION
16	1318.77	PK NAIL AT INTERSECTION OF 46TH STREET AND MINERAL ROAD E: 679,896.81 N: 857,101.53

SHEET INDEX MAP

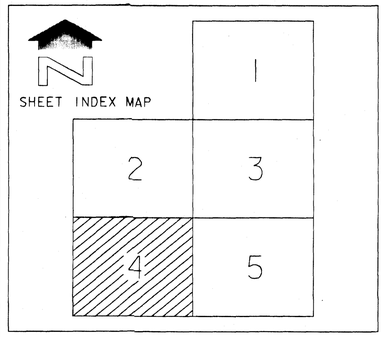

SCALE: 1" = 100 FEET
CONTOUR INTERVAL = 2 FEET
FLIGHT DATES: 4-17-02

100' 0' 100' 200'

NO.	REVISION	BY	DATE
2			
1	ADDED CONTROL DATA	JWS	5-29-02

FLOOD CONTROL DISTRICT OF MARICOPA COUNTY

GUADALUPE, AZ

FLOOD DELINEATION STUDY OF

F.C.D. CONTRACT NO. 01-52

ASSIGNMENT NO. 2

REGISTERED LAND SURVEYOR CERTIFICATE NO. 19819 RONALD L. DRAKE ARIZONA, U.S.A.

WILSON & COMPANY

	BY	DATE
DESIGN		
DESIGN CHK.		
PLANS	JWS	5-14-02
PLANS CHK.	RRB	5-14-02

SHEET 4 OF 5

THIS MAP WAS PREPARED BY PHOTOGRAMMETRIC METHODS TO NATIONAL MAP ACCURACY STANDARDS FOR 1"= 100' HORIZONTAL SCALE AND 2'CONTOUR INTERVALS.

WILSON & COMPANY

GROUND CONTROL SURVEY DATA PROVIDED BY HEC ENGINEERING, L.L.C.

LEGEND

- PAVED ROAD
- UNPAVED ROAD
- GOLF CART PATH
- TREELINE
- LANDSCAPED AREA
- FENCE
- WATER EDGE
- BUILDING
- CULVERT
- PICTURE CENTER
- PHOTO CONTROL POINT
- SPOT ELEVATION — X 621.6
- INDEX CONTOUR — 640
- INTERMEDIATE CONTOUR
- INDEFINITE CONTOUR
- DEPRESSION CONTOUR

ADDITIONAL PHOTO CONTROL POINTS

NOTE: ELEVATIONS ARE BASED ON NORTH AMERICAN VERTICAL DATUM OF 1988.

HORIZONTAL COORDINATES BASED ON ARIZONA STATE PLANE CENTRAL ZONE NORTH AMERICAN DATUM 1983 INTERNATIONAL FEET.

I.D. NUMBER	ELEVATION (FT)	DESCRIPTION/LOCATION
17	1291.93	BCF ℄ 51ST STREET AT 10016 SOUTH E: 682,191.81 N: 856,883.92
18	1265.81	PK NAIL IN PARKING LOT OF BUILDING 1840 +/- 800.0' WEST OF INTERSECTION OF MINERAL ROAD AND HARL DRIVE ON WEST SIDE OF BUILDING E: 683,933.60 N: 856,965.27

SHEET INDEX MAP

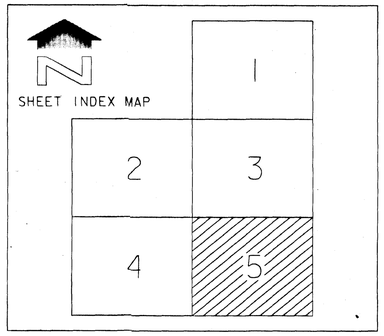

NO.	REVISION	BY	DATE
2			
1	ADDED CONTROL DATA	JWS	5-29-02

FLOOD CONTROL DISTRICT OF MARICOPA COUNTY

GUADALUPE, AZ

FLOOD DELINEATION STUDY OF

F.C.D. CONTRACT NO. 01-52

ASSIGNMENT NO. 2

WILSON & COMPANY

	BY	DATE
DESIGN		
DESIGN CHK.		
PLANS	JWS	5-14-02
PLANS CHK.	RRB	5-14-02

SHEET 5 OF 5

100' 0' 100' 200'

SCALE: 1" = 100 FEET

CONTOUR INTERVAL = 2 FEET

FLIGHT DATES: 4-17-02

THIS MAP WAS PREPARED BY PHOTOGRAMMETRIC METHODS TO NATIONAL MAP ACCURACY STANDARDS FOR 1" = 100', HORIZONTAL SCALE AND 2' CONTOUR INTERVALS.

WILSON & COMPANY

GROUND CONTROL SURVEY DATA PROVIDED BY HEC ENGINEERING, L.L.C.