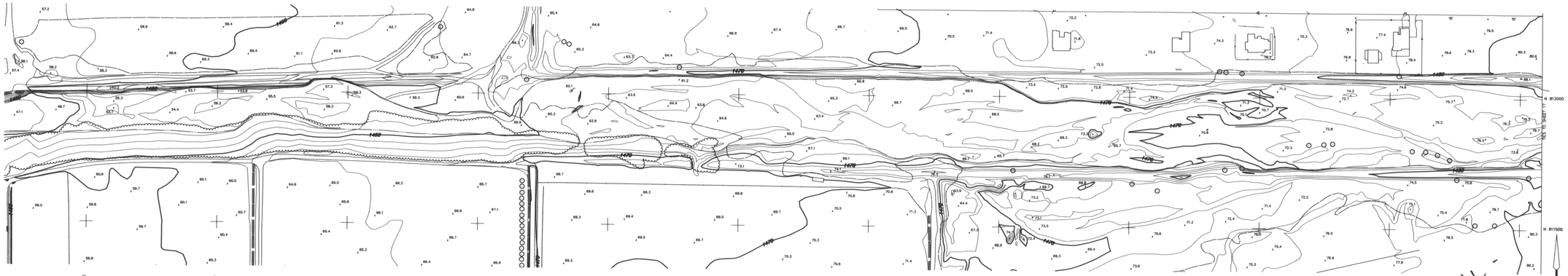

I hereby certify that this map has been produced by Photogrammetric methods and meets National Mapping accuracy standards for a 2' contour interval map at a scale of 1"=200'. The above is subject to the field control accuracy provided by Hunt-Zollars

REGISTERED LAND SURVEYOR
CERTIFICATE NO.
4123
ROBERT M.
WILLIAMS
Date Signed 12-29-98
ARIZONA U.S.A.

NO.	REVISION	BY	DATE
3			
2			
1			

FLOOD CONTROL DISTRICT OF MARICOPA COUNTY

QUEEN CREEK HYDRAULIC MASTER PLAN
EAST MARICOPA FLOODWAY CAPACITY MITIGATION STUDY
PROJECT CONTROL NO. 98-26

	BY	DATE
DESIGNED		
DRAWN		
CHECKED		

DRAWING NO.	PLAN SHEET	SHEET 16

CENTRAL FILES
DRAWER # 313

Queen Creek Topo Maps
County Line to CAP
4806 FCD 98-26
313 TSP

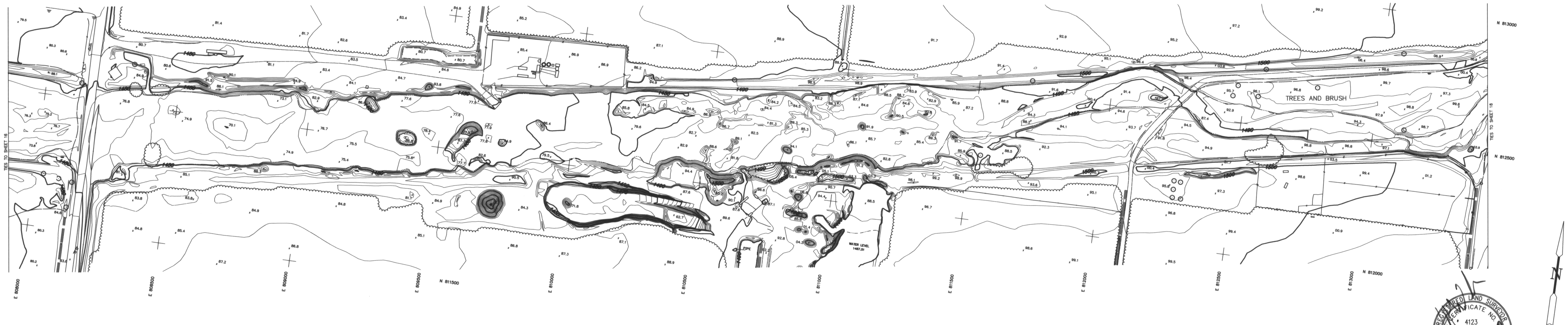

REGISTERED LAND SURVEYOR
CERTIFICATE NO.
4123
ROBERT M.
WILLIAMS
Date Signed
ARIZONA U.S.A.

I hereby certify that this map has been produced by Photogrammetric methods and meets National Mapping accuracy standards for a 2' contour interval map at a scale of 1"=200'. The above is subject to the field control accuracy provided by Huitt-Zollars

NO.	REVISION	BY	DATE
3			
2			
1			

FLOOD CONTROL DISTRICT OF MARICOPA COUNTY

QUEEN CREEK HYDRAULIC MASTER PLAN
EAST MARICOPA FLOODWAY CAPACITY MITIGATION STUDY
PROJECT CONTROL NO. 98-26

	BY	DATE
DESIGNED		
DRAWN		
CHECKED		

DRAWING NO.	PLAN SHEET	SHEET 17

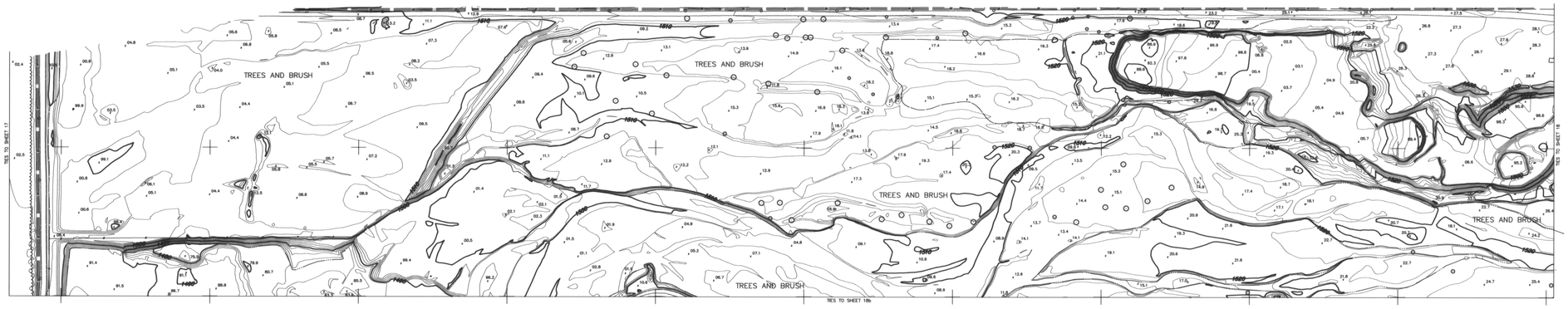

REGISTERED LAND SURVEYOR
CERTIFICATE NO.
4123
ROBERT M.
WILLIAMS
Date Signed 12-8-98
ARIZONA U.S.A.

I hereby certify that this map has been produced by Photogrammetric methods and meets National Mapping accuracy standards for a 2' contour interval map at a scale of 1"=200'. The above is subject to the field control accuracy provided by Hunt-Zollars

NO.	REVISION	BY	DATE
3			
2			
1			

FLOOD CONTROL DISTRICT OF MARICOPA COUNTY

QUEEN CREEK HYDRAULIC MASTER PLAN
EAST MARICOPA FLOODWAY CAPACITY MITIGATION STUDY
PROJECT CONTROL NO. 98-26

	BY	DATE
DESIGNED		
DRAWN		
CHECKED		

DRAWING NO.	PLAN SHEET	SHEET 18a

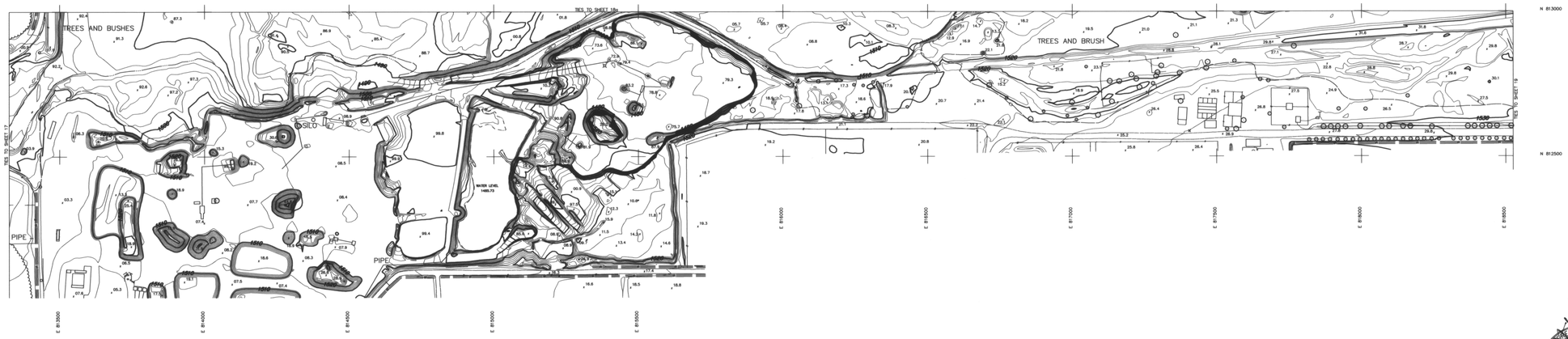

REGISTERED LAND SURVEYOR
CERTIFICATE NO.
4123
ROBERT M.
WILLIAMS
Date Signed 12-8-99
ARIZONA U.S.A.

I hereby certify that this map has been produced by Photogrammetric methods and meets National Mapping accuracy standards for a 2' contour interval map at a scale of 1"=200'. The above is subject to the field control accuracy provided by Hunt-Zallars

NO.	REVISION	BY	DATE
3			
2			
1			

FLOOD CONTROL DISTRICT OF MARICOPA COUNTY

QUEEN CREEK HYDRAULIC MASTER PLAN
EAST MARICOPA FLOODWAY CAPACITY MITIGATION STUDY
PROJECT CONTROL NO. 98-26

	BY	DATE
DESIGNED		
DRAWN		
CHECKED		

DRAWING NO.	PLAN SHEET	SHEET
		18b

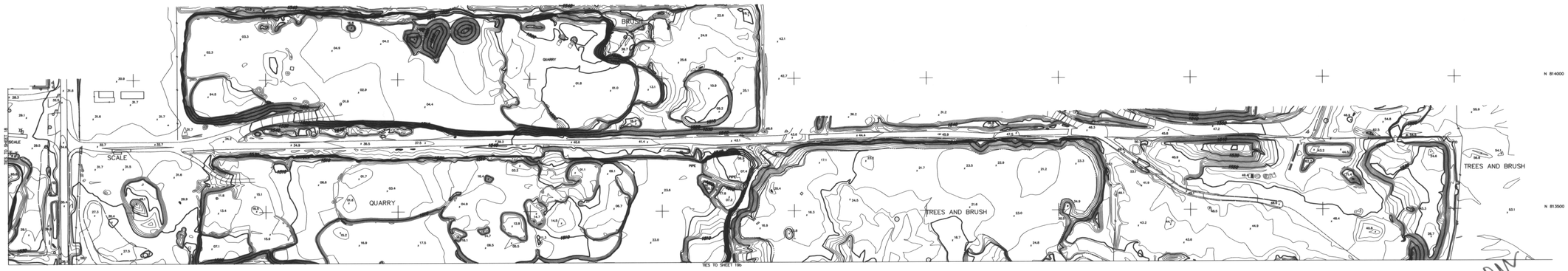

REGISTERED LAND SURVEYOR
CERTIFICATE NO.
4123
ROBERT M.
WILLIAMS
Date Signed 12-9-
ARIZONA U.S.A.

I hereby certify that this map has been produced by Photogrammetric methods and meets National Mapping accuracy standards for a 2' contour interval map at a scale of 1"=200'. The above is subject to the field control accuracy provided by Hunt-Zallars

NO.	REVISION	BY	DATE
3			
2			
1			

FLOOD CONTROL DISTRICT OF MARICOPA COUNTY

QUEEN CREEK HYDRAULIC MASTER PLAN
EAST MARICOPA FLOODWAY CAPACITY MITIGATION STUDY
PROJECT CONTROL NO. 98-26

	BY	DATE
DESIGNED		
DRAWN		
CHECKED		

DRAWING NO.	PLAN SHEET	SHEET
		19a

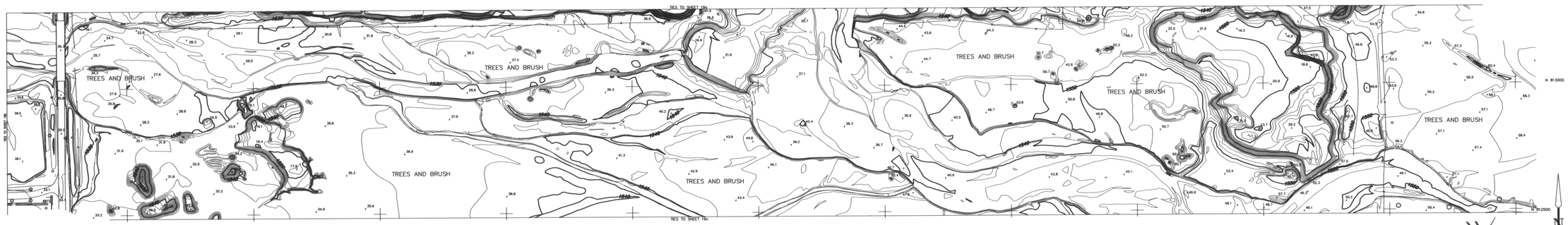

REGISTERED LAND SURVEYOR
CERTIFICATE NO.
4123
ROBERT M.
WILLIAMS
Date Signed 1-9-98
ARIZONA U.S.A.

I hereby certify that this map has been produced by Photogrammetric methods and meets National Mapping accuracy standards for a 2' contour interval map at a scale of 1"=200'. The above is subject to the field control accuracy provided by Hunt-Zollars

NO.	REVISION	BY	DATE
3			
2			
1			

FLOOD CONTROL DISTRICT OF MARICOPA COUNTY

QUEEN CREEK HYDRAULIC MASTER PLAN
EAST MARICOPA FLOODWAY CAPACITY MITIGATION STUDY
PROJECT CONTROL NO. 98-26

	BY	DATE
DESIGNED		
DRAWN		
CHECKED		

DRAWING NO.	PLAN SHEET	SHEET
		19b

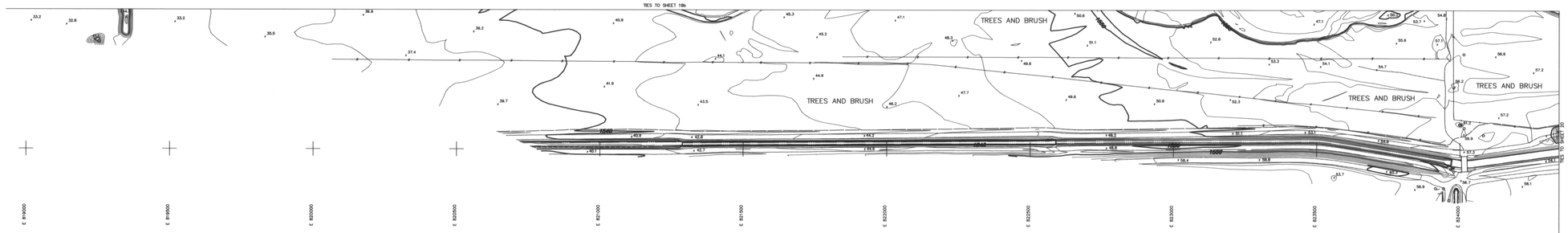

I hereby certify that this map has been produced by Photogrammetric methods and meets National Mapping accuracy standards for a 2' contour interval map at a scale of 1"=200'. The above is subject to the field control accuracy provided by Hulti-Zollars

NO.	REVISION	BY	DATE
3			
2			
1			

FLOOD CONTROL DISTRICT OF MARICOPA COUNTY

QUEEN CREEK HYDRAULIC MASTER PLAN
EAST MARICOPA FLOODWAY CAPACITY MITIGATION STUDY
PROJECT CONTROL NO. 98-26

	BY	DATE
DESIGNED		
DRAWN		
CHECKED		

DRAWING NO.	PLAN SHEET	SHEET
		19c

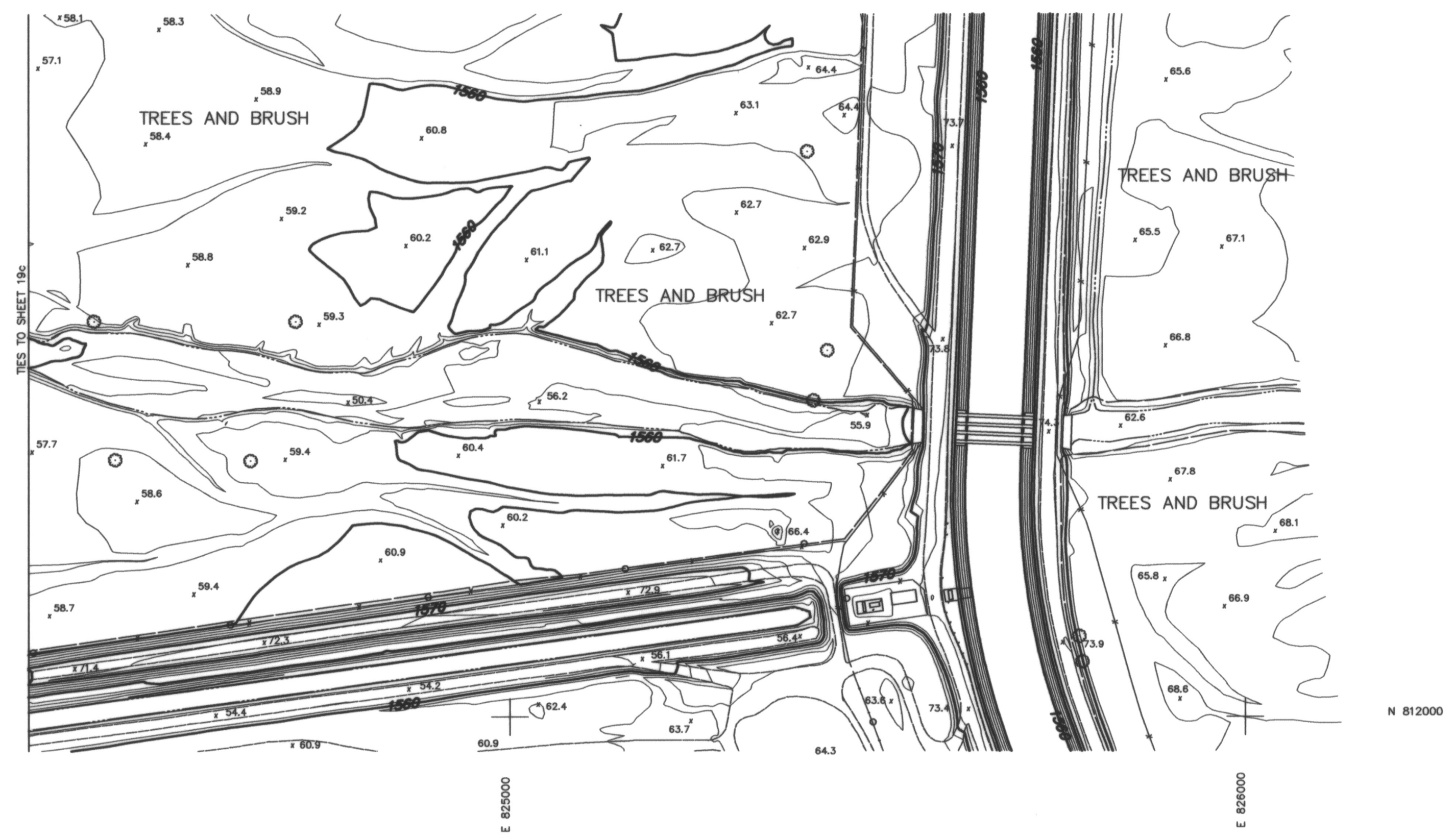

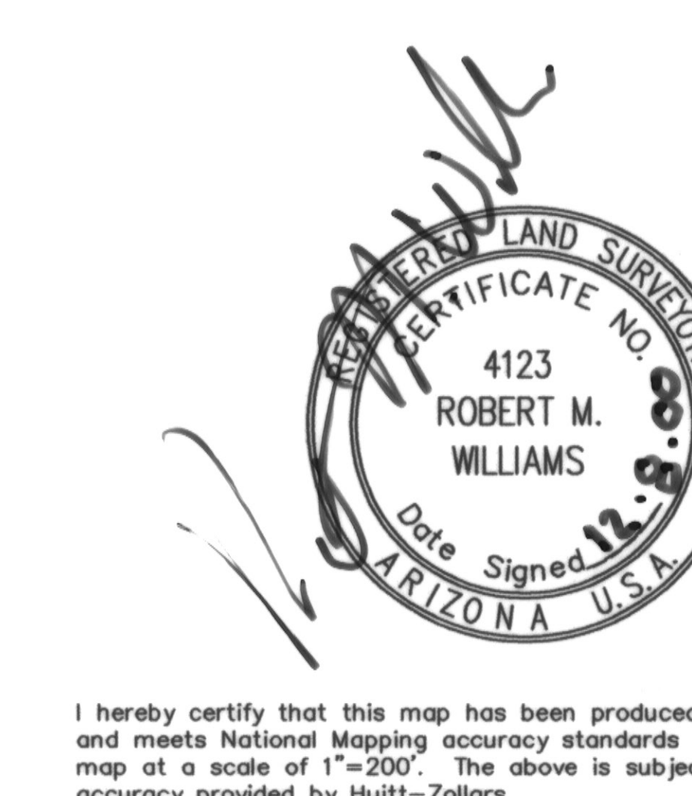

I hereby certify that this map has been produced by Photogrammetric methods and meets National Mapping accuracy standards for a 2' contour interval map at a scale of 1"=200'. The above is subject to the field control accuracy provided by Huitt-Zollars

NO.	REVISION	BY	DATE
3			
2			
1			

FLOOD CONTROL DISTRICT OF MARICOPA COUNTY

QUEEN CREEK HYDRAULIC MASTER PLAN
EAST MARICOPA FLOODWAY CAPACITY MITIGATION STUDY
PROJECT CONTROL NO. 98-26

	BY	DATE
DESIGNED		
DRAWN		
CHECKED		

DRAWING NO.	PLAN SHEET	SHEET 20