E 356,000

E 358,000

E 360,000

N 870,000

N 868,000

N 866,000

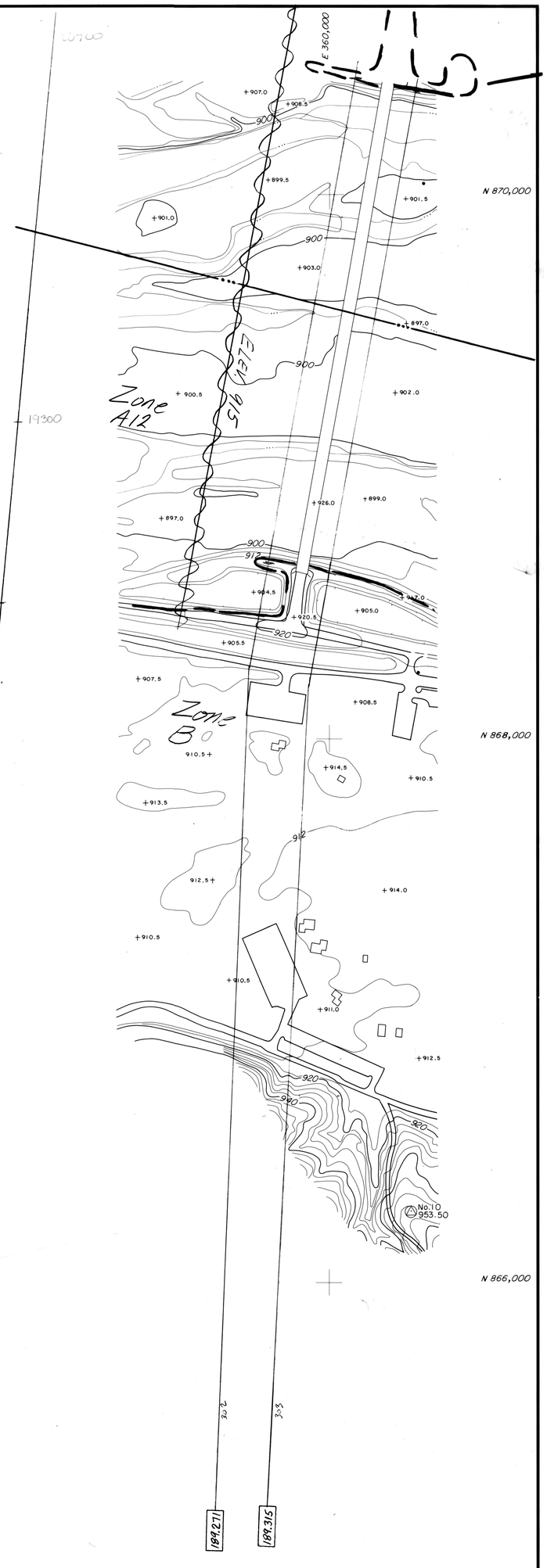

N

LEGEND

- 100-YEAR FLOODPLAIN
- FLOODWAY
- BASE FLOOD ELEVATION

NOTE

The 500-Year Floodplain cannot be determined.

CENTRAL FILES
DRAWER # 317

GILA RIVER/115TH AVE TO
BULLARD BRIDGE
C.O.E./COOPER AERIAL
STUDY 1984

GILA RIVER
MARICOPA COUNTY FLOOD CONTROL
SECTION 32 T1N R1W

1"=200' C.I. 4'

DATE FLOWN: 5-28-83

COOPER AERIAL SURVEY Co.

E 356,000

E 358,000

E 360,000

189.070

189.271

189.315

No. 7
922.60

BULLARD AVENUE

301

302

303

920

ZONE AH
ELEV 915

N 874,000

N 872,000

N 870,000

LEGEND

100-YEAR FLOODPLAIN

FLOODWAY

BASE FLOOD ELEVATION

NOTE

The 500-Year Floodplain cannot be determined.

N

GILA RIVER
MARICOPA COUNTY FLOOD CONTROL
SECTION 29 T1N R1W
1"=200' C.I. 4'
DATE FLOWN: 5-28-83
COOPER AERIAL SURVEY Co.

2

E 360,000

E 362,000

E 364,000

No. 7
922.60

BROADWAY ROAD

No. 9
930.60

AVENUE

BULLARD

N 874,000

N 872,000

N 870,000

ZONE
A12

ELEV. 920

No. 20
921.1

NOTE

The 500-Year Floodplain cannot be determined.

LEGEND

100-YEAR FLOODPLAIN

FLOODWAY

BASE FLOOD ELEVATION

GILA RIVER
MARICOPA COUNTY FLOOD CONTROL
SECTION 28 T1N R1W
1"=200' C.I. 4'
DATE FLOWN: 5-28-83
COOPER AERIAL SURVEY Co.

3

SHEET 3 OF 14 SHEETS

E 360,000

E 362,000

E 364,000

N 870,000

N 868,000

N 866,000

No. 20
921.10

No. 10
953.50

NOTE

The 500-Year Floodplain cannot be determined.

LEGEND

100-YEAR FLOODPLAIN

FLOODWAY

BASE FLOOD ELEVATION

N

GILA RIVER
MARICOPA COUNTY FLOOD CONTROL
SECTION 33 T1N R1W
1"=200' C.I. 4'
DATE FLOWN: 5-28-83
COOPER AERIAL SURVEY Co.

4

3-84

E 366,000

E 368,000

E 370,000

N 870,000

N 868,000

N 866,000

No. 21
921.90

ZONE A12

ZONE A8

ELEV. 925

190.538

190.746

190.948

191.146

191.351

NOTE

The 500-Year Floodplain cannot be determined.

LEGEND

100-YEAR FLOOD PLAIN

FLOODWAY

BASE FLOOD ELEVATION

N

GILA RIVER

MARICOPA COUNTY FLOOD CONTROL

SECTION 34 T1N R1W

1"=200' C.I. 4'

DATE FLOWN: 5-28-83

COOPER AERIAL SURVEY Co.

5

SHEET 5 OF 14 SHEETS

E 366,000

190.044

190.249

190.538

190.746

E 368,000

190.948

191.146

E 370,000

191.351

No. 9
930.60

No. 4
934.60

No. 21
921.90

N 874,000

N 872,000

N 870,000

LIMIT OF STUDY
FLOODWAY ON AGUA FRIA RIVER

ELEV. 925

ZONE A12

ZONE A8

DISHART

NOTE

The 500-Year Floodplain cannot be determined.

LEGEND

100-YEAR FLOODPLAIN

FLOODWAY

BASE FLOOD ELEVATION

N

GILA RIVER
MARICOPA COUNTY FLOOD CONTROL
SECTION 27 T1N R1W
1"=200' C.I. 4'
DATE FLOWN: 5-28-83
COOPER AERIAL SURVEY Co.

6

SHEET 6 OF 14 SHEETS

E 372,000

E 374,000

E 376,000

N 880,000

N 880,000

N

N 878,000

N 878,000

191.538

191.688

191.836

192.017

192.182

315

314

313

312

311

310

309

308

307

306

305

304

303

302

301

300

299

298

297

296

295

294

293

292

291

290

289

288

287

286

285

284

283

282

281

280

279

278

277

276

275

274

273

272

271

270

269

268

267

266

265

264

263

262

261

260

259

258

257

256

255

254

253

252

251

250

249

248

247

246

245

244

243

242

241

240

239

238

237

236

235

234

233

232

231

230

229

228

227

226

225

224

223

222

221

220

219

218

217

216

215

214

213

212

211

210

209

208

207

206

205

204

203

202

201

200

199

198

197

196

195

194

193

192

191

190

189

188

187

186

185

184

183

182

181

180

179

178

177

176

175

174

173

172

171

170

169

168

167

166

165

164

163

162

161

160

159

158

157

156

155

154

153

152

151

150

149

148

147

146

145

144

143

142

141

140

139

138

137

136

135

134

133

132

131

130

129

128

127

126

125

124

123

122

121

120

119

118

117

116

115

114

113

112

111

110

109

108

107

106

105

104

103

102

101

100

99

98

97

96

95

94

93

92

91

90

89

88

87

86

85

84

83

82

81

80

79

78

77

76

75

74

73

72

71

70

69

68

67

66

65

64

63

62

61

60

59

58

57

56

55

54

53

52

51

50

49

48

47

46

45

44

43

42

41

40

39

38

37

36

35

34

33

32

31

30

29

28

27

26

25

24

23

22

21

20

19

18

17

16

15

14

13

12

11

10

9

8

7

6

5

4

3

2

1

LEGEND

100-YEAR FLOODPLAIN

FLOODWAY

BASE FLOOD ELEVATION

NOTE
The 500-Year Floodplain cannot be determined.

+ 954.0 952 948 944 940 936 + 939.0 + 936.5 + 935.5 + 935.0 + 945.0 + 940.5 + 939.0 + 943.0 + 939.0 + 937.0 + 942.0 + 942.5 W.L. 937.0 No. 3 940.70 + 938.0 + 936.5 + 935.5 + 936.5 + 934.5 + 938.0 EL. MIRAGE ROAD

GILA RIVER
MARICOPA COUNTY FLOOD CONTROL
SECTION 23 T1N R1W
1" = 200' C.I. 4'
DATE FLOWN: 5-28-83
COOPER AERIAL SURVEY Co.

ZONE AB

7

SHEET 7 OF 14 SHEETS

E 372,000

E 374,000

E 376,000

N 874,000

N 872,000

N 870,000

No. 4
934.60

No. 22
932.20

DYSART ROAD

IMIRAGE ROAD

SOUTHERN AVENUE

ELEV. 930

ELEV. 935

ZONE A8

731.00

932.23

191,684

191,836

192,017

192,182

E 372,000

E 374,000

N

LEGEND

100-YEAR FLOODPLAIN

FLOODWAY

BASE FLOOD ELEVATION

NOTE

The 500-Year Floodplain cannot be determined.

GILA RIVER

MARICOPA COUNTY FLOOD CONTROL

SECTION 26 T1N R1W

1"=200' C.I. 4'

DATE FLOWN: 5-28-83 matched 3-7-84

COOPER AERIAL SURVEY Co.

8

191,538 | 191,684 | E 372,000 | 191,836 | 192,017 | E 374,000 | 192,184 | E 376,000

SOUTHERN AVENUE

No. 22
932.20

N 870,000

N 868,000

N 866,000

EL MIRAGE ROAD

ELEV. 935

ELEV. 930

ZONE
A8

LEGEND

100 YEAR FLOODPLAIN

FLOODWAY

BASE FLOOD ELEVATION

NOTE
The 500-Year Floodplain cannot be determined.

GILA RIVER
MARICOPA COUNTY FLOOD CONTROL
SECTION 35 TIN RIW
1"=200' C.I. 4'
DATE FLOWN: 5-28-83 MATCHED 3-7-84
COOPER AERIAL SURVEY Co.

9

SHEET 9 OF 14 SHEETS

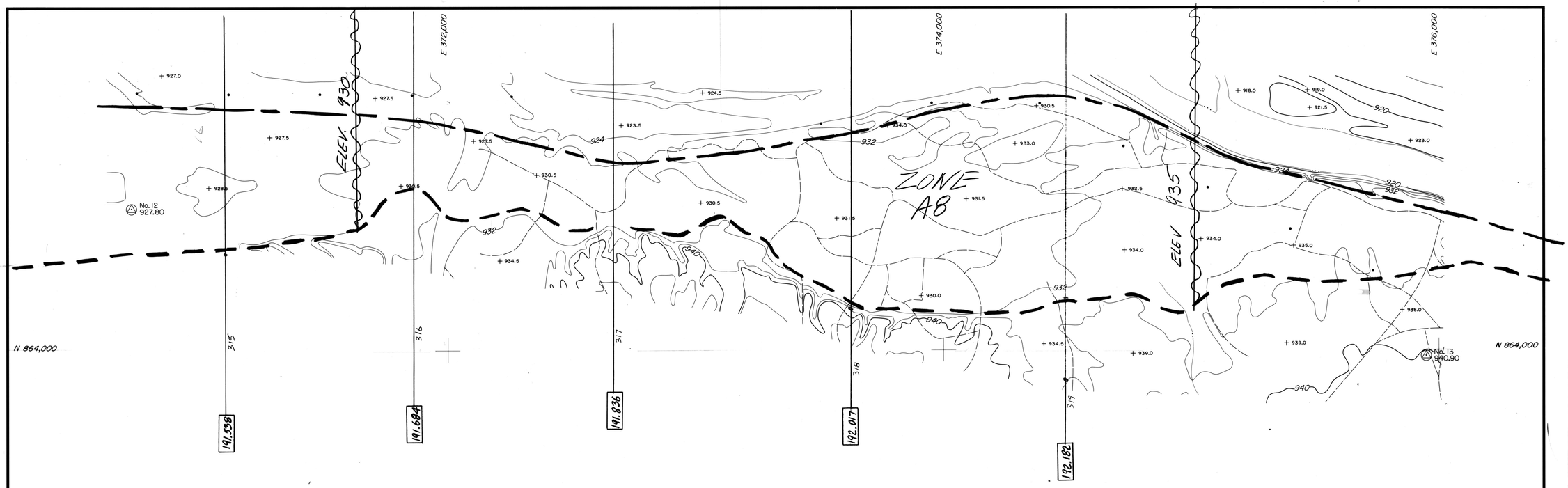

N

LEGEND

— — — 100-YEAR FLOODPLAIN

— - — FLOODWAY

~~~ BASE FLOOD ELEVATION

NOTE

The 500-Year Floodplain cannot be determined.

GILA RIVER

MARICOPA COUNTY FLOOD CONTROL

SECTION 2 T1S R1W

1"=200' C.I. 4'

DATE FLOWN: 5-28-83

COOPER AERIAL SURVEY Co.

10
~~~

E 376,000

E 378,000

E 380,000

N 864,000

N 862,000

N 860,000

ZONE AB

EL. 940

No. 13
940.90

No. 1
1159.40

+923.0 +921.5 +922.5 +921.8 +938.5 +931.5 +933.0 +926.5 +926.0 +939.5 +946.5 +938.0 +931.5 +932.5 +938.0 +942.0 +941.0

920 928 936 940 942

321 322 323 324 325 326

192.193 192.618 192.737 192.900 193.076 193.254

LEGEND

100-YEAR FLOODPLAIN

FLOODWAY

BASE FLOOD ELEVATION

NOTE

The 500-year Floodplain cannot be determined.

GILA RIVER

MARICOPA COUNTY FLOOD CONTROL

SECTION 1 T1S R1W

1"=200' C.I. 4'

DATE FLOWN: 5-28-83

COOPER AERIAL SURVEY Co.

11

E 376,000 | 192.493 | 192.618 | E 378,000 | 192.900 940.27 | 193.076 941.54 | E 380,000

SOUTHERN AVENUE

No. 23 940.40

No. 1 157.40

944.50

MIRAGE ROAD

115TH

ELEV. 940

ZONE A8

N 870,000

N 868,000

N 866,000

LEGEND

100-YEAR FLOODPLAIN

FLOODWAY

NOTE ~~BASE~~ FLOOD ELEVATION

The 500-Year Floodplain cannot be determined.

N

MARICOPA COUNTY FLOOD CONTROL

SECTION 36 T1N R1W

1"=200' C.I. 4' 3-7-84

DATE FLOWN: 5-28-83

COOPER AERIAL SURVEY Co.

12

SHEET 12 OF 14 SHEETS

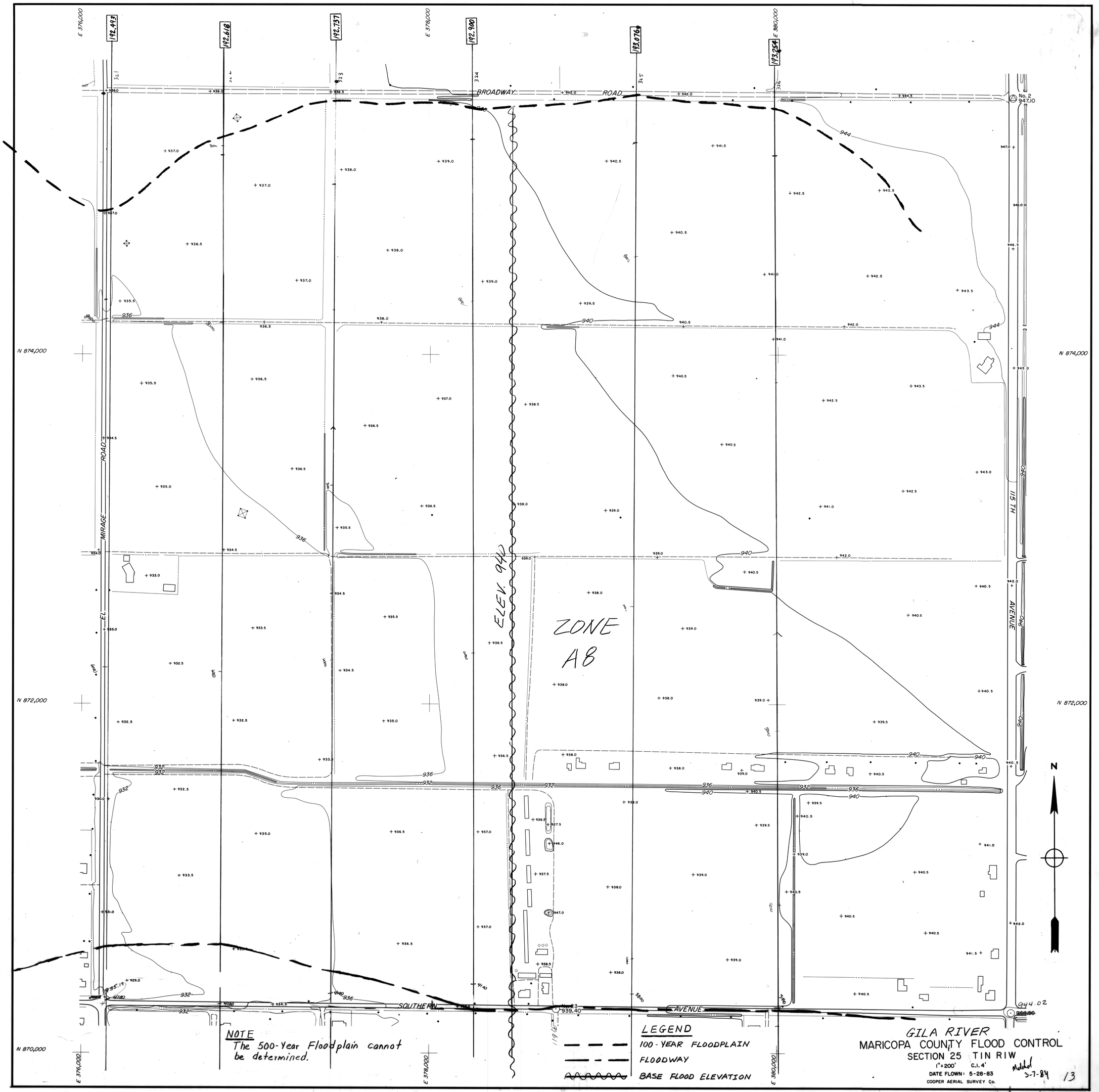

NOTE
The 500-Year Floodplain cannot be determined.

LEGEND
100-YEAR FLOODPLAIN
FLOODWAY
BASE FLOOD ELEVATION

GILA RIVER
MARICOPA COUNTY FLOOD CONTROL
SECTION 25 TIN RIW
1"=200' C.I. 4'
DATE FLOWN: 5-28-83
COOPER AERIAL SURVEY Co.
Mitchell 3-7-84 13

E 376,000

E 378,000

E 380,000

N 880,000

N 878,000

N 876,000

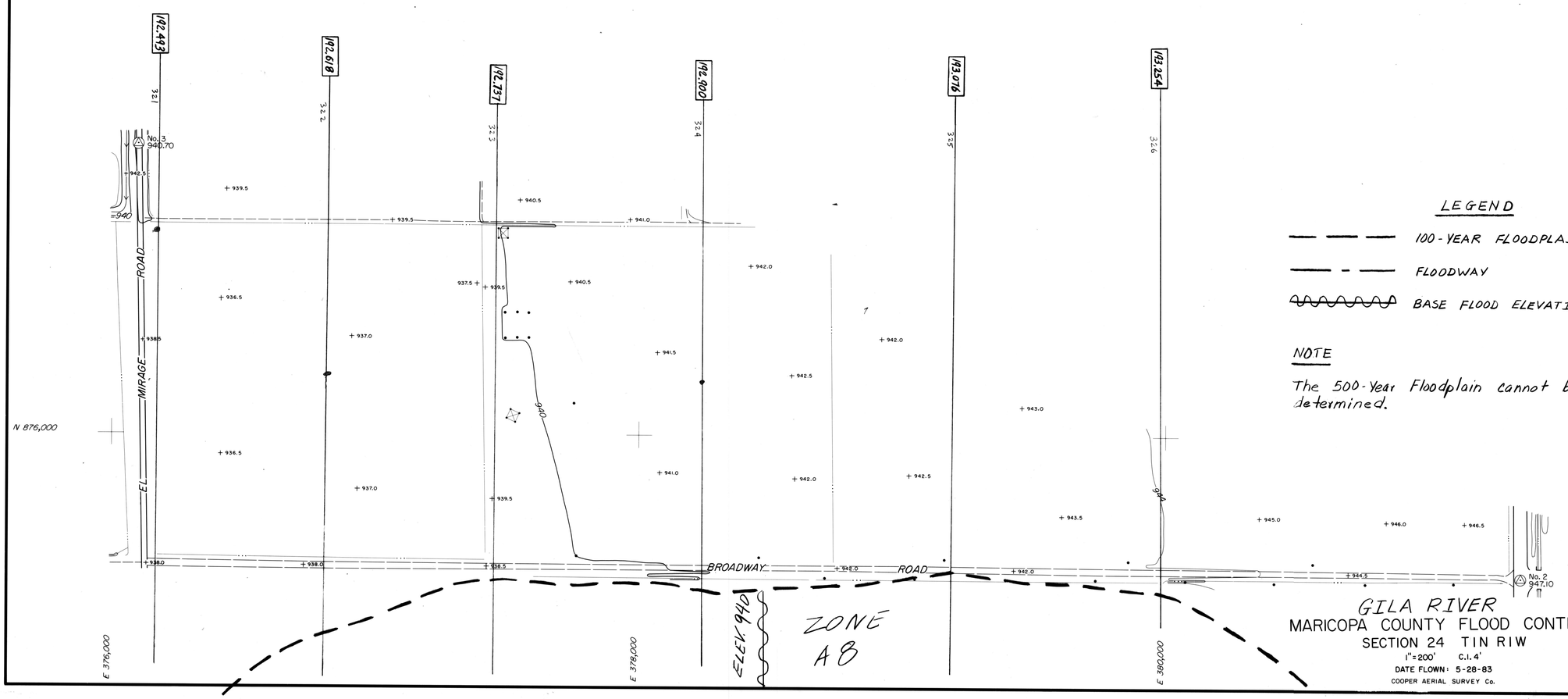

N

LEGEND

100-YEAR FLOODPLAIN

FLOODWAY

BASE FLOOD ELEVATION

NOTE

The 500-Year Floodplain cannot be determined.

GILA RIVER
MARICOPA COUNTY FLOOD CONTROL
SECTION 24 T1N R1W

1"=200' C.I. 4'

DATE FLOWN: 5-28-83

COOPER AERIAL SURVEY Co.

14

SHEET 14 OF 14 SHEETS

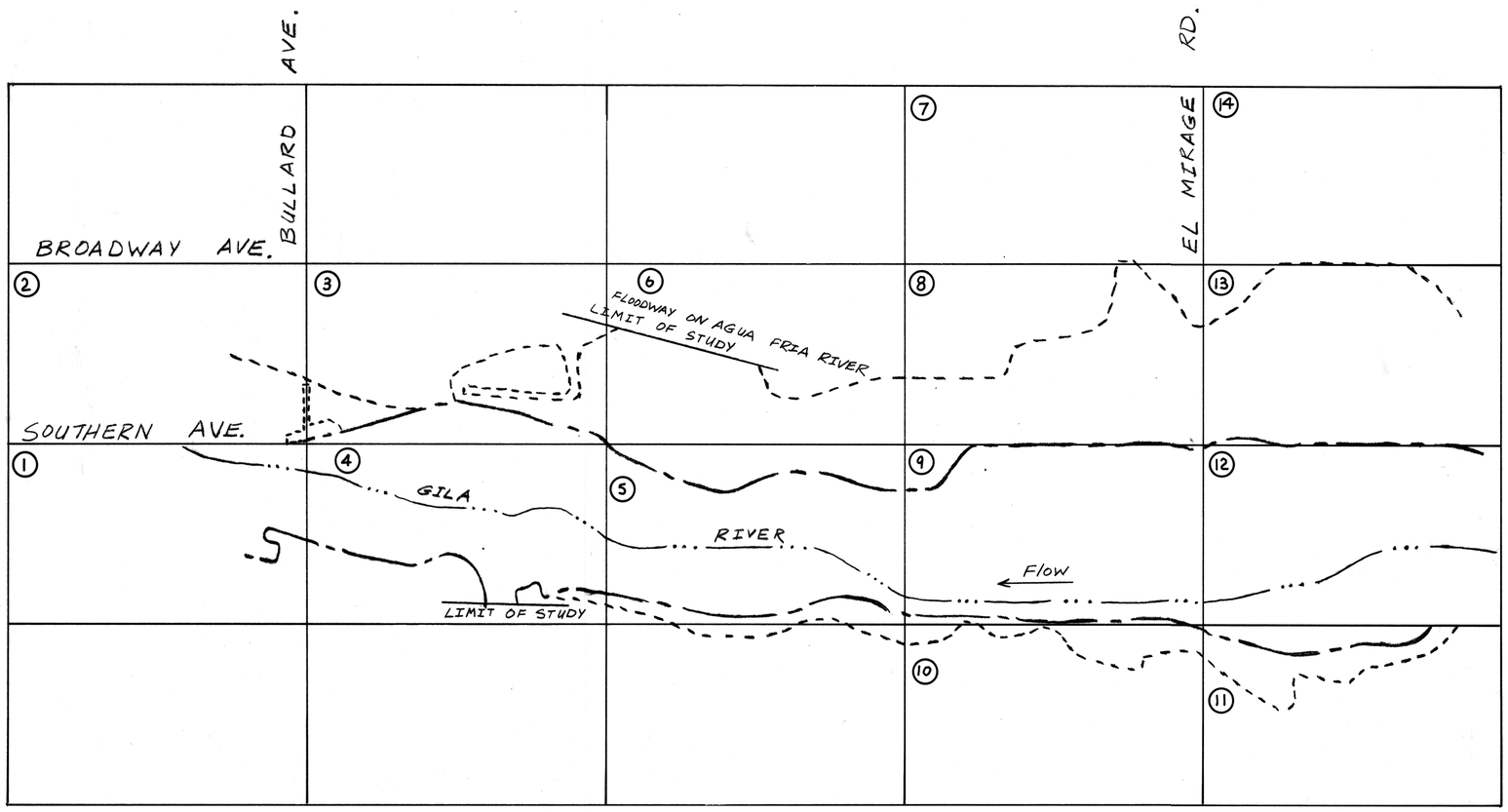

LEGEND

- - - - - 100-YEAR FLOODPLAIN

——— FLOODWAY

(1) SHEET NUMBER

SCALE

NOT TO SCALE

U. S. ARMY ENGINEER DISTRICT
LOS ANGELES
CORPS OF ENGINEERS

GILA RIVER
MARICOPA CO. FLOOD INSURANCE STUDY

INDEX TO CHRONOS
VICINITY OF BULLARD AVE.

FEBRUARY 1984

ENVIRONMENTAL
ENHANCEMENT
THRU ENGINEERING

U.S. GOVERNMENT PRINTING OFFICE: 1982—584—220