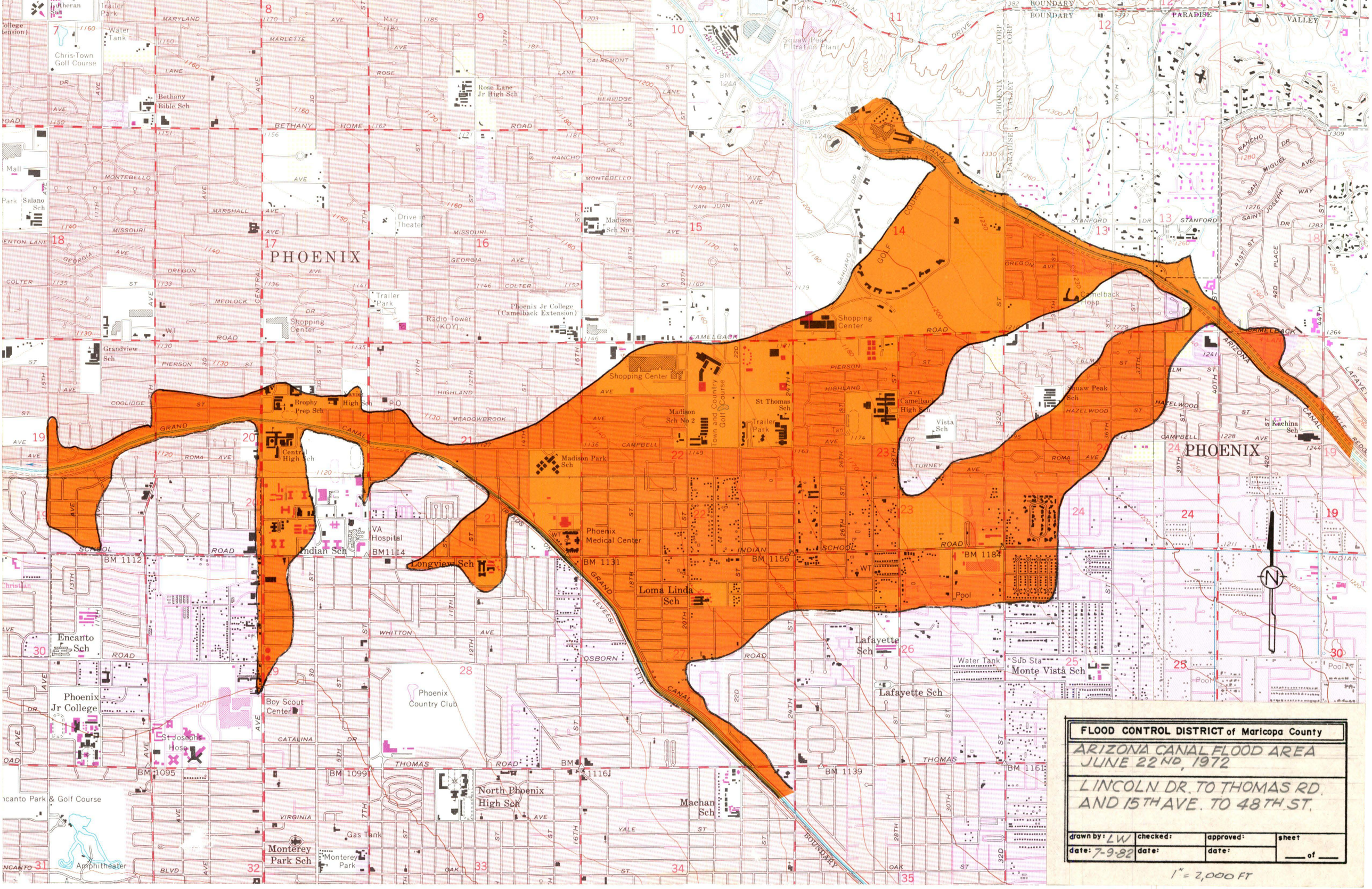

FLOOD CONTROL DISTRICT of Maricopa County			
ARIZONA CANAL FLOOD AREA JUNE 22ND, 1972			
LINCOLN DR. TO THOMAS RD. AND 15TH AVE. TO 48TH ST.			
drawn by: LW	checked:	approved:	sheet
date: 7-9-82	date:	date:	___ of ___

1" = 2,000 FT

BROWN



BLUE



MARICOPA COUNTY, ARIZONA
GRAND CANAL
FLOODED AREAS
Lincoln Dr. to Thomas Road
Flood of 22 June 1972

PLATE 19

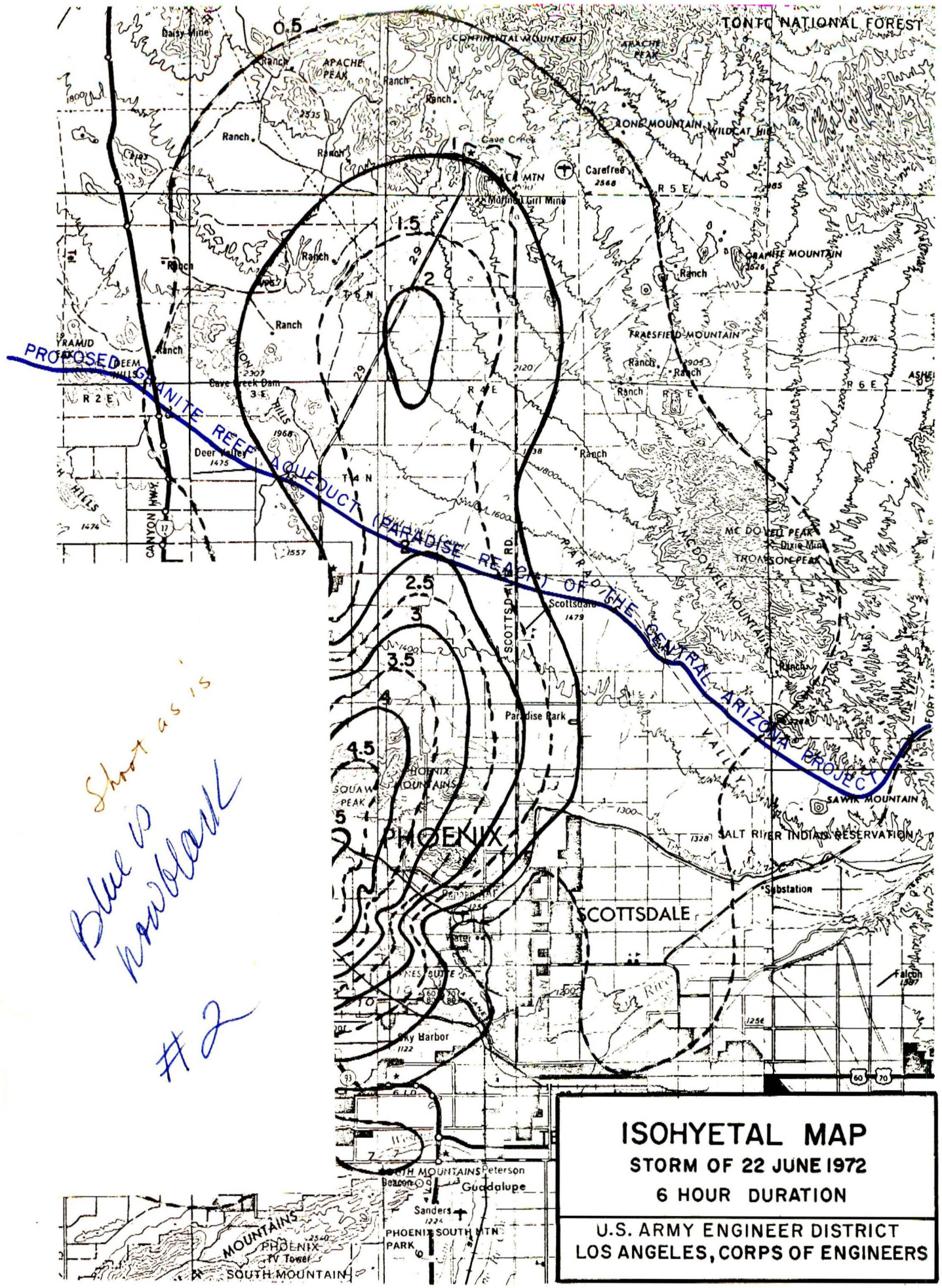

Shoot as is

Blue is nowblank

#2

ISOHYETAL MAP

STORM OF 22 JUNE 1972

6 HOUR DURATION

U.S. ARMY ENGINEER DISTRICT
LOS ANGELES, CORPS OF ENGINEERS

PLATE 2

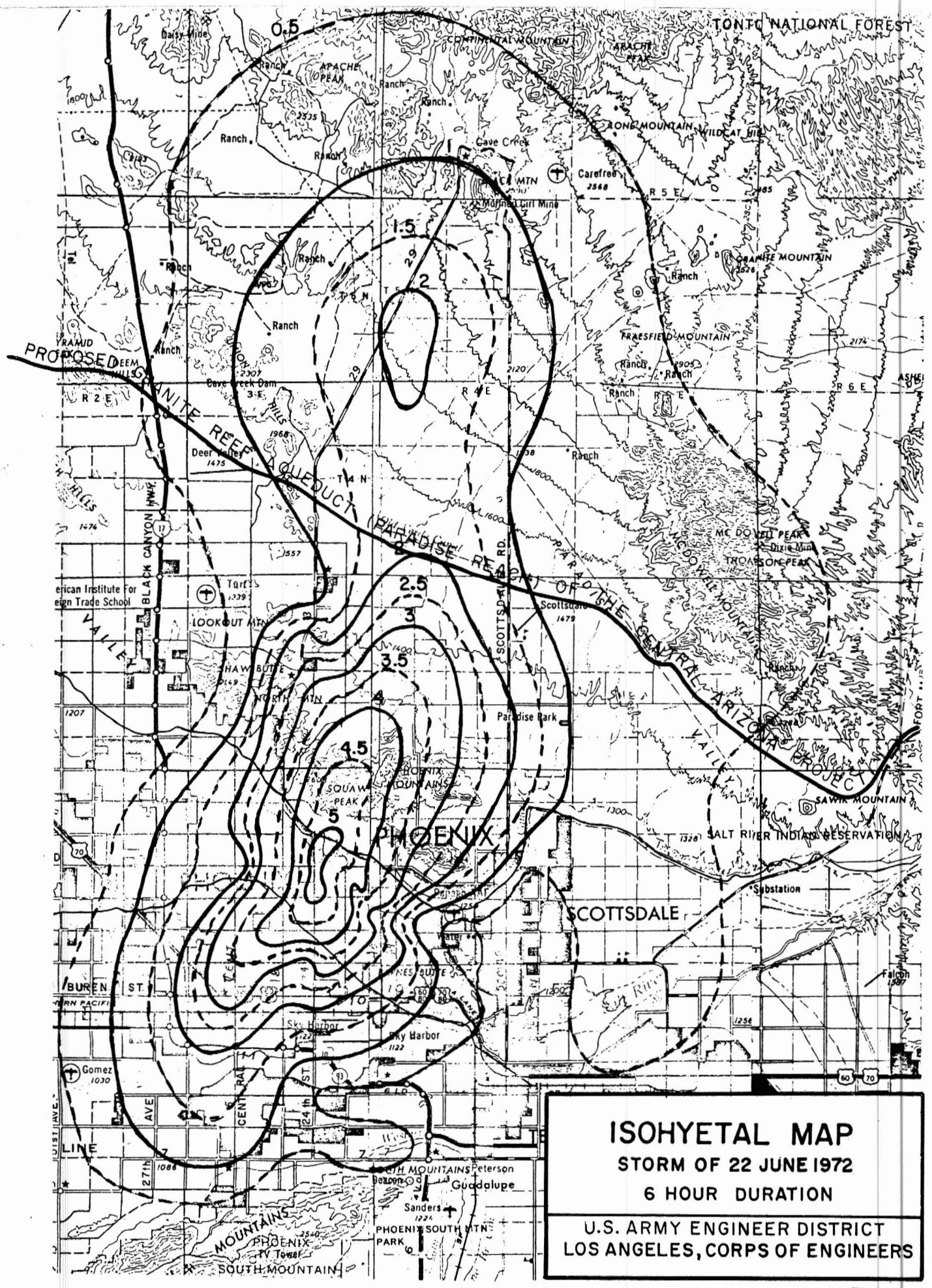

ISOHYETAL MAP

STORM OF 22 JUNE 1972

6 HOUR DURATION

U.S. ARMY ENGINEER DISTRICT
LOS ANGELES, CORPS OF ENGINEERS

PLATE 2

U. S. ARMY ENGINEER DISTRICT

CORPS OF ENGINEERS

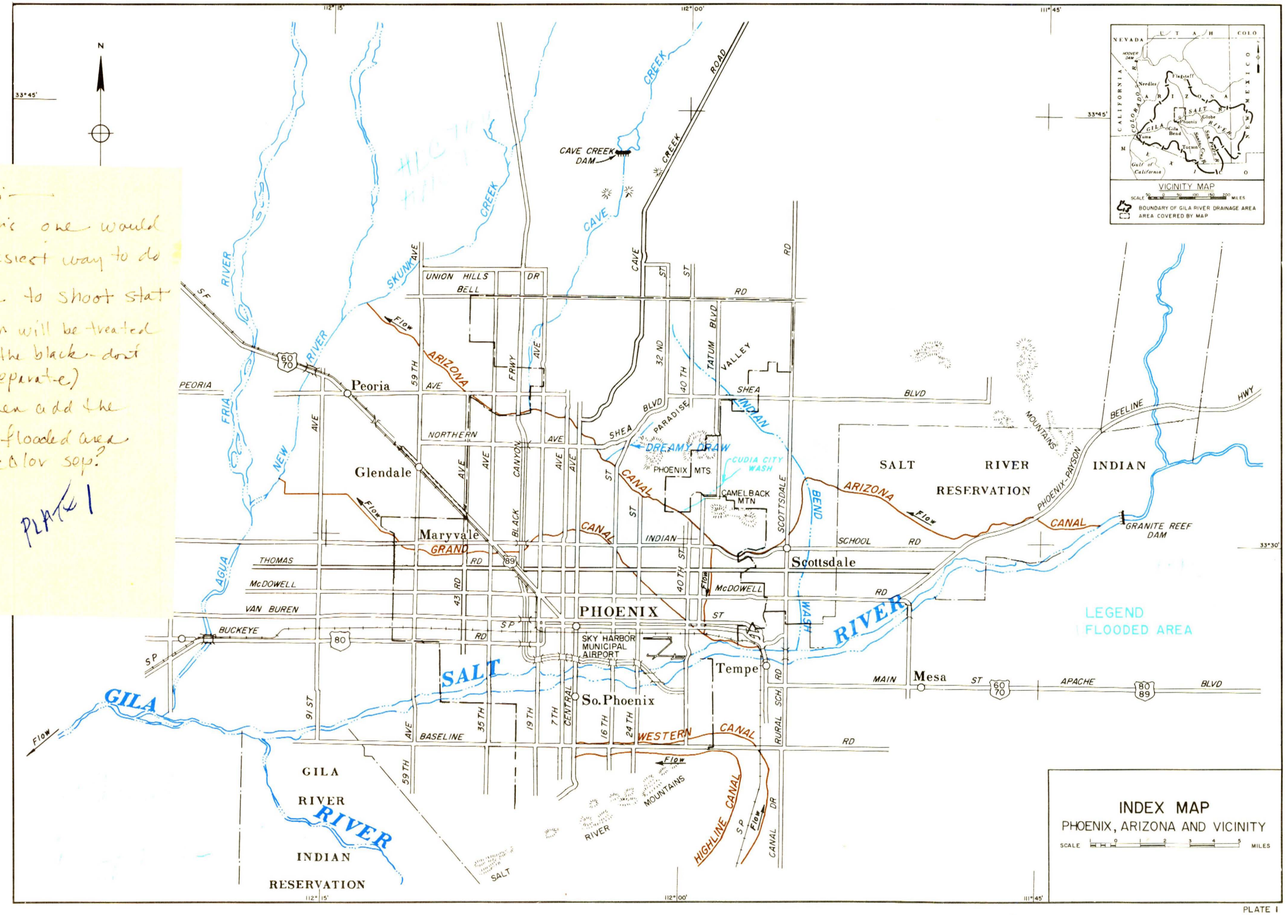

Robin—

On this one would the easiest way to do it be to shoot stat (brown will be treated like the black—don't separate) and then add the blue flooded area as a color sep?

PLATE 1

PLATE I



BLUE SCREEN

LEGEND
FLOODED AREA

BLUE PLATE

CREEK
CAVE
CREEK
SKUNK
RIVER
RIVER
AGUA
FRIA
NEW
INDIAN
BEND
WASH
DREAMY DRAW
RIVER
SALT
GILA
RIVER

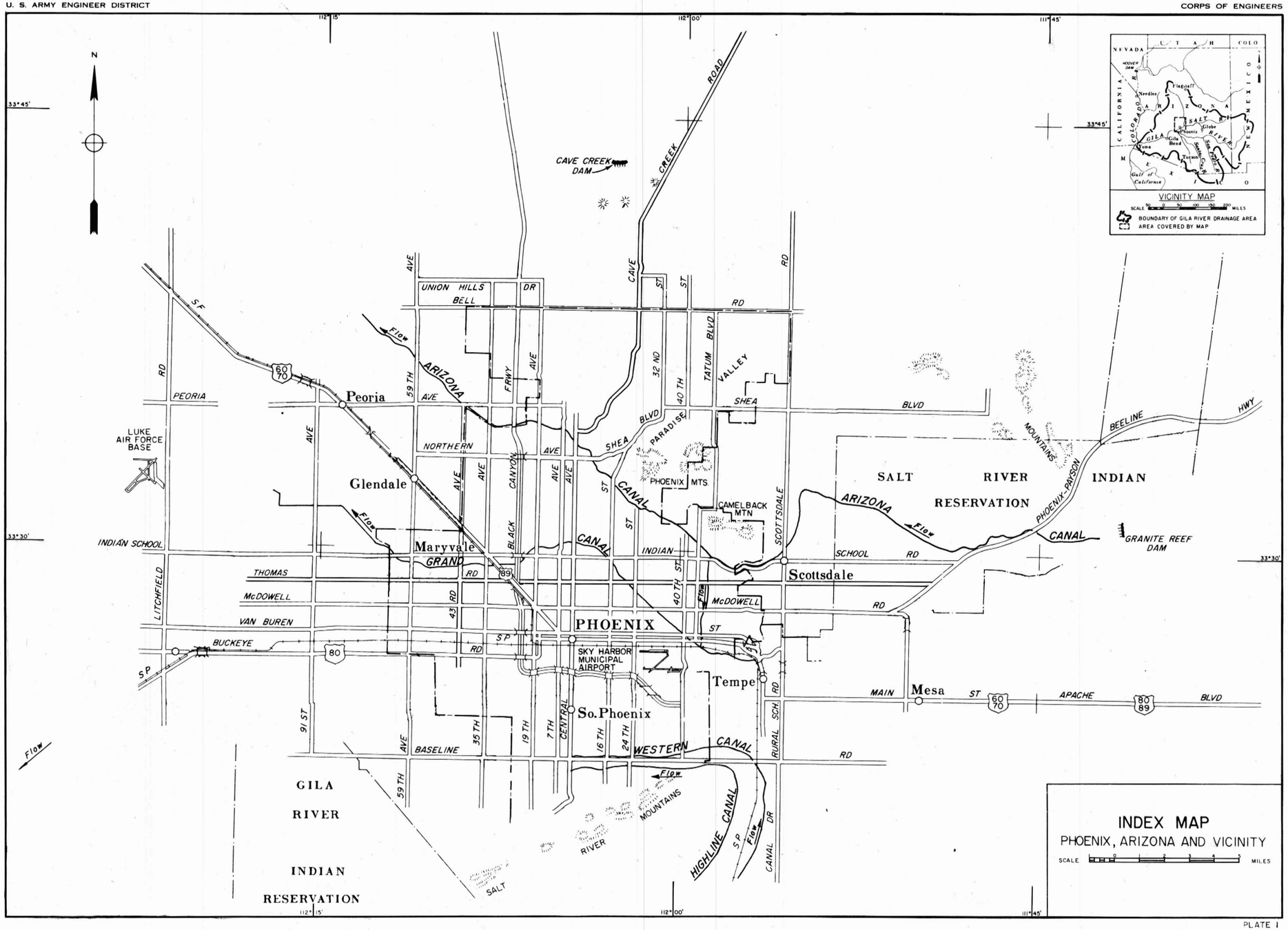
INDEX MAP
PHOENIX, ARIZONA AND VICINITY
SCALE
MILES
VICINITY MAP
BOUNDARY OF GILA RIVER DRAINAGE AREA
AREA COVERED BY MAP
N
112°15'
112°00'
111°45'
33°45'
33°30'
CAVE CREEK DAM
CAVE CREEK ROAD
UNION HILLS DR
BELL RD
PEORIA AVE
Peoria
LUKE AIR FORCE BASE
NORTHERN AVE
Glendale
Maryvale
GRAND CANAL
ARIZONA CANAL
INDIAN SCHOOL RD
THOMAS RD
McDOWELL RD
VAN BUREN ST
BUCKEYE RD
LITCHFIELD RD
PHOENIX
SKY HARBOR MUNICIPAL AIRPORT
So. Phoenix
Tempe
Scottsdale
Mesa
SHEA BLVD
PARADISE VALLEY
PHOENIX MTS.
CAMELBACK MTN
SCOTTSDALE RD
SALT RIVER INDIAN RESERVATION
GRANITE REEF DAM
PHOENIX-PAYSON MOUNTAINS
BEELINE HWY
MAIN ST
APACHE BLVD
BASELINE RD
WESTERN CANAL
HIGHLINE CANAL
SALT RIVER MOUNTAINS
GILA RIVER INDIAN RESERVATION
Flow
SF
SP
60 70
80
89
59 TH AVE
43 RD
35 TH
19 TH
7 TH
CENTRAL
16 TH
24 TH
40 TH ST
32 ND ST
TATUM BLVD
BLACK CANYON FRWY
RURAL SCH. RD
CANAL DR
91 ST

PLATE I