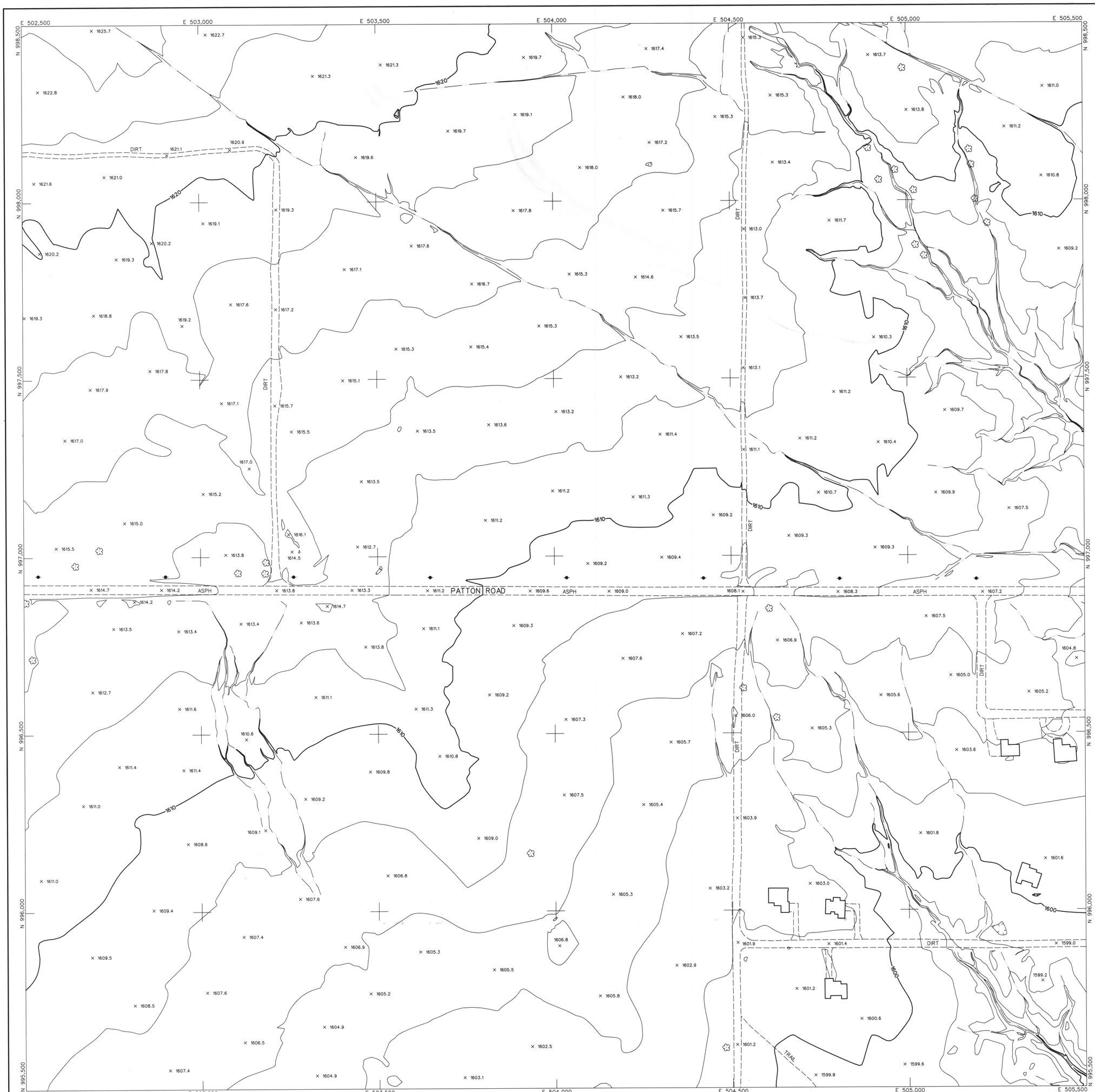

LEGEND

- CONTROL POINT 8029 / 1393.9
- INDEX CONTOUR 2066
- INTERMEDIATE CONTOUR
- INDEX CONTOUR DEPRESSION 2066
- INTERMEDIATE CONTOUR DEPRESSION
- SPOT ELEVATION × 2067.1
- WATER EDGE LINE W/L 45.6
- DRAIN / FLOW LINE
- HEADWALL
- CANAL TOP
- CONCRETE DITCH
- MANHOLE COVER
- LIGHT POLE UNDEFINED
- POLE
- POWER POLE UNDEFINED
- VISIBLE PIPELINE PIPE
- TRANSMISSION TOWER
- GUARDRAIL
- UNDEFINED RETAINING WALL
- RETAINING WALL W/ WALL
- UNDEFINED WALL
- UNDEFINED FENCE
- TREELINE
- BRUSHLINE
- TREE

ROADS & DRIVEWAYS

- ASPHALT ASPH
- CONCRETE CONC
- DIRT DIRT
- TRAIL TRAIL
- CONCRETE CURB
- ASPHALT PARKING
- CONCRETE SIDEWALK/WALKWAY
- CONCRETE LIMIT LINE
- BRIDGE
- BUILDING
- STORAGE TANK TANK
- STEEL STRUCTURE
- BILLBOARD
- COMMERCIAL SIGN

NOTES:

VERTICAL DATUM: NAVD 88
HORIZONTAL DATUM: NAD 83 (1992.0 EPOCH)
COORDINATE SYSTEM: ARIZONA COORDINATE SYSTEM, 1983, CENTRAL ZONE
UNIT OF MEASUREMENT: INTERNATIONAL FEET

DATES OF PHOTOGRAPHY:
APRIL 1, 18 & 19, 2002
SCALE OF PHOTOGRAPHY: 1"=600'

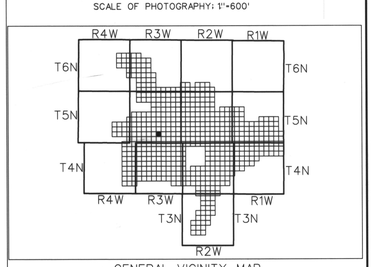

GENERAL VICINITY MAP

100' 0' 100' 200'
SCALE: 1"= 100 FEET
CONTOUR INTERVAL: 2 FEET

216	217	218
250	251	252
282	283	284

SHEET INDEX MAP
NOTE: 200 SERIES PREFIX, REFERENCES 1"=200' SCALE MAP SHEETS

NO.	REVISION	BY	DATE
2			
1	See Revision Note	JAS	08/06/03

FLOOD CONTROL DISTRICT OF MARICOPA COUNTY

WITTMANN ADMP
2' CONTOURS

STEWART GEO TECHNOLOGIES
17361 Armstrong Avenue
Irvine, California 92614-5721
TEL: (949)794-4100 FAX: (949)794-4101
SGT Project No. 02-820

	BY	DATE
DESIGN	--	--
DESIGN CHK.	--	--
PLANS	--	--
PLANS CHK.	--	--

REGISTERED LAND SURVEYOR 35326 JAIME A. SATALICH Date Signed ARIZONA U.S.A.

SHEET 251 OF 565

The following map represents a survey made by me or under my direction in the County of Maricopa, State of Arizona. I, Jaime A. Satalich, a State of Arizona Registered Land Surveyor (No. 35326, expires 9/30/2003), with my signature and seal affixed below, hereby certify to the Flood Control District of Maricopa County, Arizona, that the information shown hereon complies with the American Society of Photogrammetry and Remote Sensing standards for two-foot contour interval mapping.

"Certification" when used in the context of this document only constitutes an expression of professional opinion regarding those facts or findings which are the subject of the certification, and does not consitute a warranty or guarantee, either expressed or implied.

REVISION NOTE: Twelve maps (269, 270, 271, 301, 302, 303, 333, 334, 335, 362, 363, and 364) were delivered to the Flood Control District of Maricopa County (FCDMC) on March 27, 2003. Prior to this delivery on March 27, 2003, the aforementioned twelve maps were thoroughly reviewed and subsequently accepted as a final deliverable by FCDMC. On June 26, 2003, FCDMC desired that changes be made to the aforementioned twelve maps with regards to the cover sheet, standard sheet layout, marginal information, and some cartographic elements. This revision reflects those changes requested by FCDMC on June 26, 2003 to the aforementioned twelve maps. All topographic and planimetric information on the aforementioned twelve maps remains unchanged between the delivery on March 27,2003 and this revision.

Sheets 251-300

LEGEND

- CONTROL POINT 8029 / 1393.9
- INDEX CONTOUR 2066
- INTERMEDIATE CONTOUR
- INDEX CONTOUR DEPRESSION 2066
- INTERMEDIATE CONTOUR DEPRESSION
- SPOT ELEVATION × 2067.1
- WATER EDGE LINE W/L 45.6
- DRAIN / FLOW LINE
- HEADWALL
- CANAL TOP
- CONCRETE DITCH
- MANHOLE COVER
- LIGHT POLE UNDEFINED
- POLE
- POWER POLE UNDEFINED
- VISIBLE PIPELINE PIPE
- TRANSMISSION TOWER
- GUARDRAIL
- UNDEFINED RETAINING WALL
- RETAINING WALL W/ WALL
- UNDEFINED WALL
- UNDEFINED FENCE
- TREELINE
- BRUSHLINE
- TREE

ROADS & DRIVEWAYS

- ASPHALT ASPH
- CONCRETE CONC
- DIRT DIRT
- TRAIL TRAIL
- CONCRETE CURB
- ASPHALT PARKING
- CONCRETE SIDEWALK/WALKWAY
- CONCRETE LIMIT LINE
- BRIDGE
- BUILDING
- STORAGE TANK (TANK)
- STEEL STRUCTURE
- BILLBOARD
- COMMERCIAL SIGN

NOTES:

VERTICAL DATUM: NAVD 88
HORIZONTAL DATUM: NAD 83 (1992.0 EPOCH)
COORDINATE SYSTEM: ARIZONA COORDINATE SYSTEM, 1983, CENTRAL ZONE
UNIT OF MEASUREMENT: INTERNATIONAL FEET

DATES OF PHOTOGRAPHY:
APRIL 1, 18 & 19, 2002
SCALE OF PHOTOGRAPHY: 1"=600'

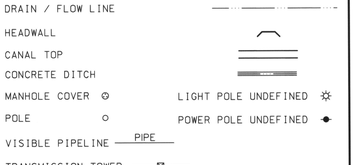

GENERAL VICINITY MAP

100′ 0′ 100′ 200′
SCALE: 1"= 100 FEET
CONTOUR INTERVAL: 2 FEET

217	218	219
251	252	253
283	284	285

SHEET INDEX MAP
NOTE: 200 SERIES PREFIX, REFERENCES 1"=200' SCALE MAP SHEETS

NO.	REVISION	BY	DATE
2			
1	See Revision Note	JAS	08/06/03

FLOOD CONTROL DISTRICT OF MARICOPA COUNTY

WITTMANN ADMP
2′ CONTOURS

STEWART GEO TECHNOLOGIES
17361 Armstrong Avenue
Irvine, California 92614-5721
TEL: (949)784-4100 FAX: (949)784-4101
SGT Project No. 02-520

	BY	DATE
DESIGN	–	–
DESIGN CHK.	–	–
PLANS	–	–
PLANS CHK.	–	–

REGISTERED LAND SURVEYOR NO. 35326 JAIME A. SATALICH Date Signed ARIZONA U.S.A.

SHEET 252 OF 565

The following map represents a survey made by me or under my direction in the County of Maricopa, State of Arizona. I, Jaime A. Satalich, a State of Arizona Registered Land Surveyor (No. 35326, expires 9/30/2003), with my signature and seal affixed below, hereby certify to the Flood Control District of Maricopa County, Arizona, that the information shown hereon complies with the American Society of Photogrammetry and Remote Sensing standards for two-foot contour interval mapping.

"Certification" when used in the context of this document only constitutes an expression of professional opinion regarding those facts or findings which are the subject of the certification, and does not consitute a warranty or guarantee, either expressed or implied.

REVISION NOTE: Twelve maps (269, 270, 271, 301, 302, 303, 333, 334, 335, 362, 363, and 364) were delivered to the Flood Control District of Maricopa County (FCDMC) on March 27, 2003. Prior to this delivery on March 27, 2003, the aforementioned twelve maps were thoroughly reviewed and subsequently accepted as a final deliverable by FCDMC. On June 26, 2003, FCDMC desired that changes be made to the aforementioned twelve maps with regards to the cover sheet, standard sheet layout, marginal information, and some cartographic elements. This revision reflects those changes requested by FCDMC on June 26, 2003 to the aforementioned twelve maps. All topographic and planimetric information on the aforementioned twelve maps remains unchanged between the delivery on March 27,2003 and this revision.

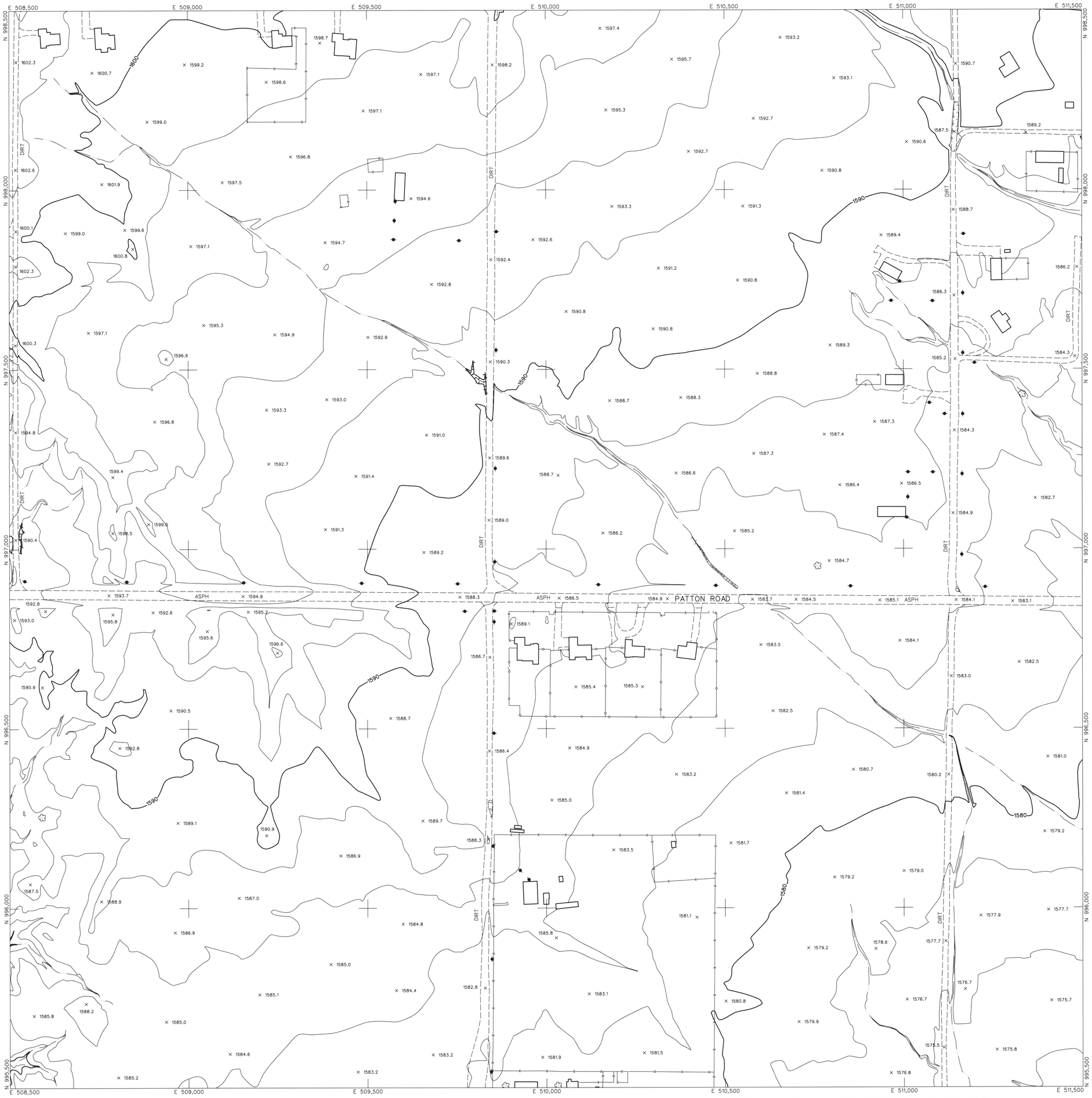

LEGEND

- CONTROL POINT — 8029 / 1393.9
- INDEX CONTOUR — 2066
- INTERMEDIATE CONTOUR
- INDEX CONTOUR DEPRESSION — 2066
- INTERMEDIATE CONTOUR DEPRESSION
- SPOT ELEVATION — × 2067.1
- WATER EDGE LINE — W/L 45.6
- DRAIN / FLOW LINE
- HEADWALL
- CANAL TOP
- CONCRETE DITCH
- MANHOLE COVER
- LIGHT POLE UNDEFINED
- POLE
- POWER POLE UNDEFINED
- VISIBLE PIPELINE — PIPE
- TRANSMISSION TOWER
- GUARDRAIL
- UNDEFINED RETAINING WALL
- RETAINING WALL W/ WALL
- UNDEFINED WALL
- UNDEFINED FENCE
- TREELINE
- BRUSHLINE
- TREE

ROADS & DRIVEWAYS

- ASPHALT — ASPH
- CONCRETE — CONC
- DIRT — DIRT
- TRAIL — TRAIL
- CONCRETE CURB
- ASPHALT PARKING
- CONCRETE SIDEWALK/WALKWAY
- CONCRETE LIMIT LINE
- BRIDGE
- BUILDING
- STORAGE TANK — TANK
- STEEL STRUCTURE
- BILLBOARD
- COMMERCIAL SIGN

NOTES:

VERTICAL DATUM: NAVD 88
HORIZONTAL DATUM: NAD 83 (1992.0 EPOCH)
COORDINATE SYSTEM: ARIZONA COORDINATE SYSTEM, 1983, CENTRAL ZONE
UNIT OF MEASUREMENT: INTERNATIONAL FEET

DATES OF PHOTOGRAPHY:
APRIL 1, 18 & 19, 2002
SCALE OF PHOTOGRAPHY: 1"=600'

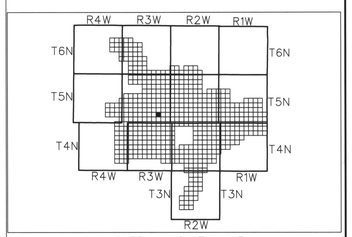

GENERAL VICINITY MAP

100′ 0′ 100′ 200′
SCALE: 1"= 100 FEET
CONTOUR INTERVAL: 2 FEET

218	219	220
252	253	254
284	285	286

SHEET INDEX MAP
NOTE: 200 SERIES PREFIX, REFERENCES 1"=200' SCALE MAP SHEETS

NO.	REVISION	BY	DATE
2			
1	See Revision Note	JAS	08/06/03

FLOOD CONTROL DISTRICT OF MARICOPA COUNTY

WITTMANN ADMP
2′ CONTOURS

REGISTERED LAND SURVEYOR 35326 JAIME A. SATALICH 9/30/2003 ARIZONA U.S.A.

STEWART GEO TECHNOLOGIES
17281 Armstrong Avenue
Irvine, California 92614-5721
TEL: (949)784-4900 FAX: (949)784-4101
SGT Project No. 02-820

	BY	DATE
DESIGN	—	—
DESIGN CHK.	—	—
PLANS	—	—
PLANS CHK.	—	—

SHEET 253 OF 565

The following map represents a survey made by me or under my direction in the County of Maricopa, State of Arizona. I, Jaime A. Satalich, a State of Arizona Registered Land Surveyor (No. 35326, expires 9/30/2003), with my signature and seal affixed below, hereby certify to the Flood Control District of Maricopa County, Arizona, that the information shown hereon complies with the American Society of Photogrammetry and Remote Sensing standards for two-foot contour interval mapping.

"Certification" when used in the context of this document only constitutes an expression of professional opinion regarding those facts or findings which are the subject of the certification, and does not constitute a warranty or guarantee, either expressed or implied.

REVISION NOTE: Twelve maps (269, 270, 271, 301, 302, 303, 333, 334, 335, 362, 363, and 364) were delivered to the Flood Control District of Maricopa County (FCDMC) on March 27, 2003. Prior to this delivery on March 27, 2003, the aforementioned twelve maps were thoroughly reviewed and subsequently accepted as a final deliverable by FCDMC. On June 26, 2003, FCDMC desired that changes be made to the aforementioned twelve maps with regards to the cover sheet, standard sheet layout, marginal information, and some cartographic elements. This revision reflects those changes requested by FCDMC on June 26, 2003 to the aforementioned twelve maps. All topographic and planimetric information on the aforementioned twelve maps remains unchanged between the delivery on March 27,2003 and this revision.

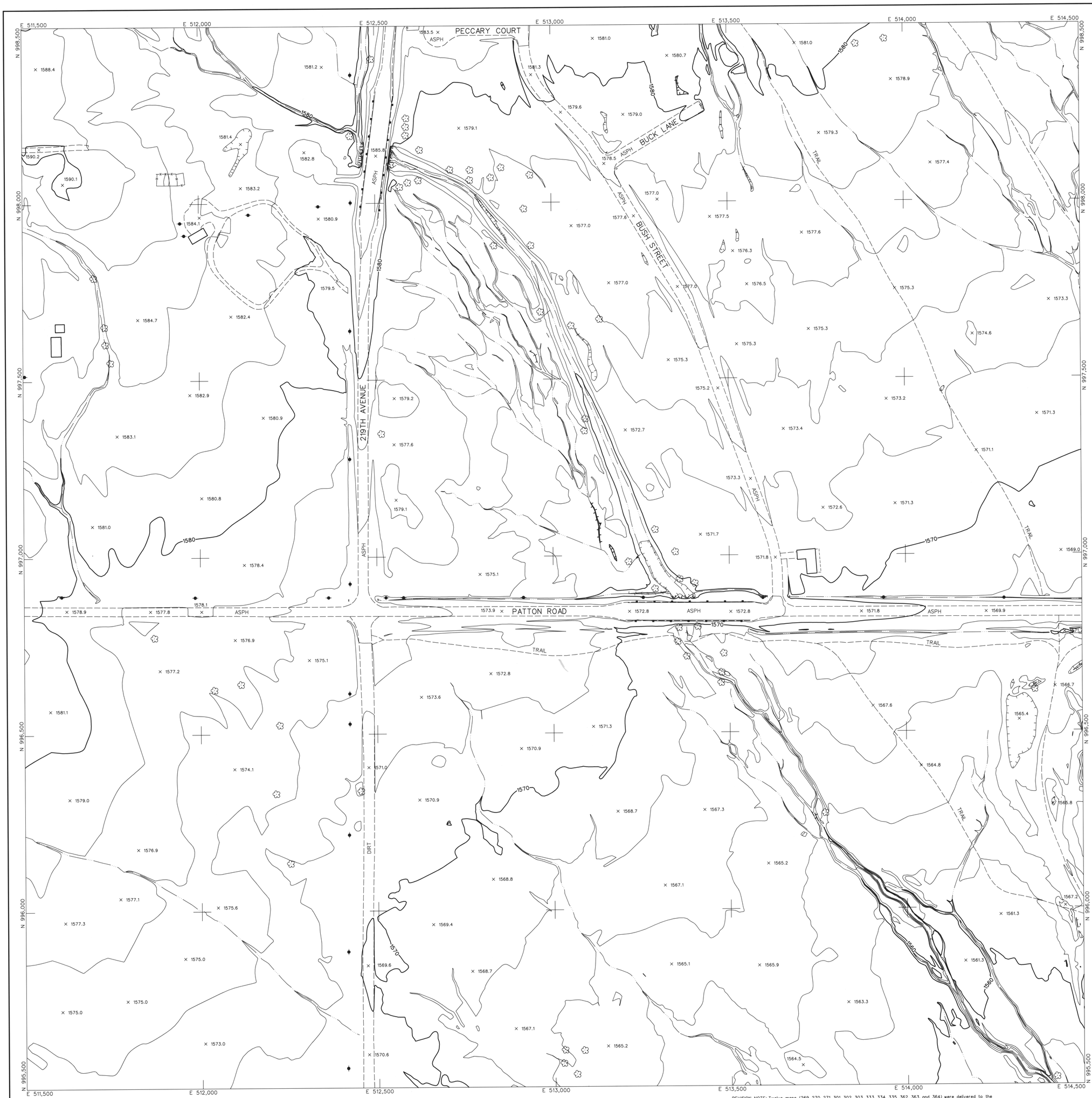

LEGEND

- CONTROL POINT (8029 / 1393.9)
- INDEX CONTOUR (2066)
- INTERMEDIATE CONTOUR
- INDEX CONTOUR DEPRESSION (2066)
- INTERMEDIATE CONTOUR DEPRESSION
- SPOT ELEVATION (× 2067.1)
- WATER EDGE LINE (W/L 45.6)
- DRAIN / FLOW LINE
- HEADWALL
- CANAL TOP
- CONCRETE DITCH
- MANHOLE COVER
- LIGHT POLE UNDEFINED
- POLE
- POWER POLE UNDEFINED
- VISIBLE PIPELINE (PIPE)
- TRANSMISSION TOWER
- GUARDRAIL
- UNDEFINED RETAINING WALL
- RETAINING WALL W/ WALL
- UNDEFINED WALL
- UNDEFINED FENCE
- TREELINE
- BRUSHLINE
- TREE

ROADS & DRIVEWAYS

- ASPHALT (ASPH)
- CONCRETE (CONC)
- DIRT (DIRT)
- TRAIL (TRAIL)
- CONCRETE CURB
- ASPHALT PARKING
- CONCRETE SIDEWALK/WALKWAY
- CONCRETE LIMIT LINE
- BRIDGE
- BUILDING
- STORAGE TANK (TANK)
- STEEL STRUCTURE
- BILLBOARD
- COMMERCIAL SIGN

NOTES:

VERTICAL DATUM: NAVD 88
HORIZONTAL DATUM: NAD 83 (1992.0 EPOCH)
COORDINATE SYSTEM: ARIZONA COORDINATE SYSTEM, 1983, CENTRAL ZONE
UNIT OF MEASUREMENT: INTERNATIONAL FEET

DATES OF PHOTOGRAPHY:
APRIL 1, 18 & 19, 2002
SCALE OF PHOTOGRAPHY: 1"=600'



GENERAL VICINITY MAP

100' 0' 100' 200'
SCALE: 1"= 100 FEET
CONTOUR INTERVAL: 2 FEET

219	220	221
253	254	255
285	286	287

SHEET INDEX MAP
NOTE: 200 SERIES PREFIX, REFERENCES 1"=200' SCALE MAP SHEETS

NO.	REVISION	BY	DATE
2			
1	See Revision Note	JAS	08/06/03

FLOOD CONTROL DISTRICT OF MARICOPA COUNTY

WITTMANN ADMP
2' CONTOURS

STEWART GEO TECHNOLOGIES
17361 Armstrong Avenue
Irvine, California 92614-5721
TEL: (949)784-4100 FAX: (949)784-4101
SGT Project No. 02-820

	BY	DATE
DESIGN	—	—
DESIGN CHK.	—	—
PLANS	—	—
PLANS CHK.	—	—

REGISTERED LAND SURVEYOR 35326 JAIME A. SATALICH 9/30/2003 ARIZONA U.S.A.

The following map represents a survey made by me or under my direction in the County of Maricopa, State of Arizona. I, Jaime A. Satalich, a State of Arizona Registered Land Surveyor (No. 35326, expires 9/30/2003), with my signature and seal affixed below, hereby certify to the Flood Control District of Maricopa County, Arizona, that the information shown hereon complies with the American Society of Photogrammetry and Remote Sensing standards for two-foot contour interval mapping.

"Certification" when used in the context of this document only constitutes an expression of professional opinion regarding those facts or findings which are the subject of the certification, and does not consittute a warranty or guarantee, either expressed or implied.

REVISION NOTE: Twelve maps (269, 270, 271, 301, 302, 303, 333, 334, 335, 362, 363, and 364) were delivered to the Flood Control District of Maricopa County (FCDMC) on March 27, 2003. Prior to this delivery on March 27, 2003, the aforementioned twelve maps were thoroughly reviewed and subsequently accepted as a final deliverable by FCDMC. On June 26, 2003, FCDMC desired that changes be made to the aforementioned twelve maps with regards to the cover sheet, standard sheet layout, marginal information, and some cartographic elements. This revision reflects those changes requested by FCDMC on June 26, 2003 to the aforementioned twelve maps. All topographic and planimetric information on the aforementioned twelve maps remains unchanged between the delivery on March 27,2003 and this revision.

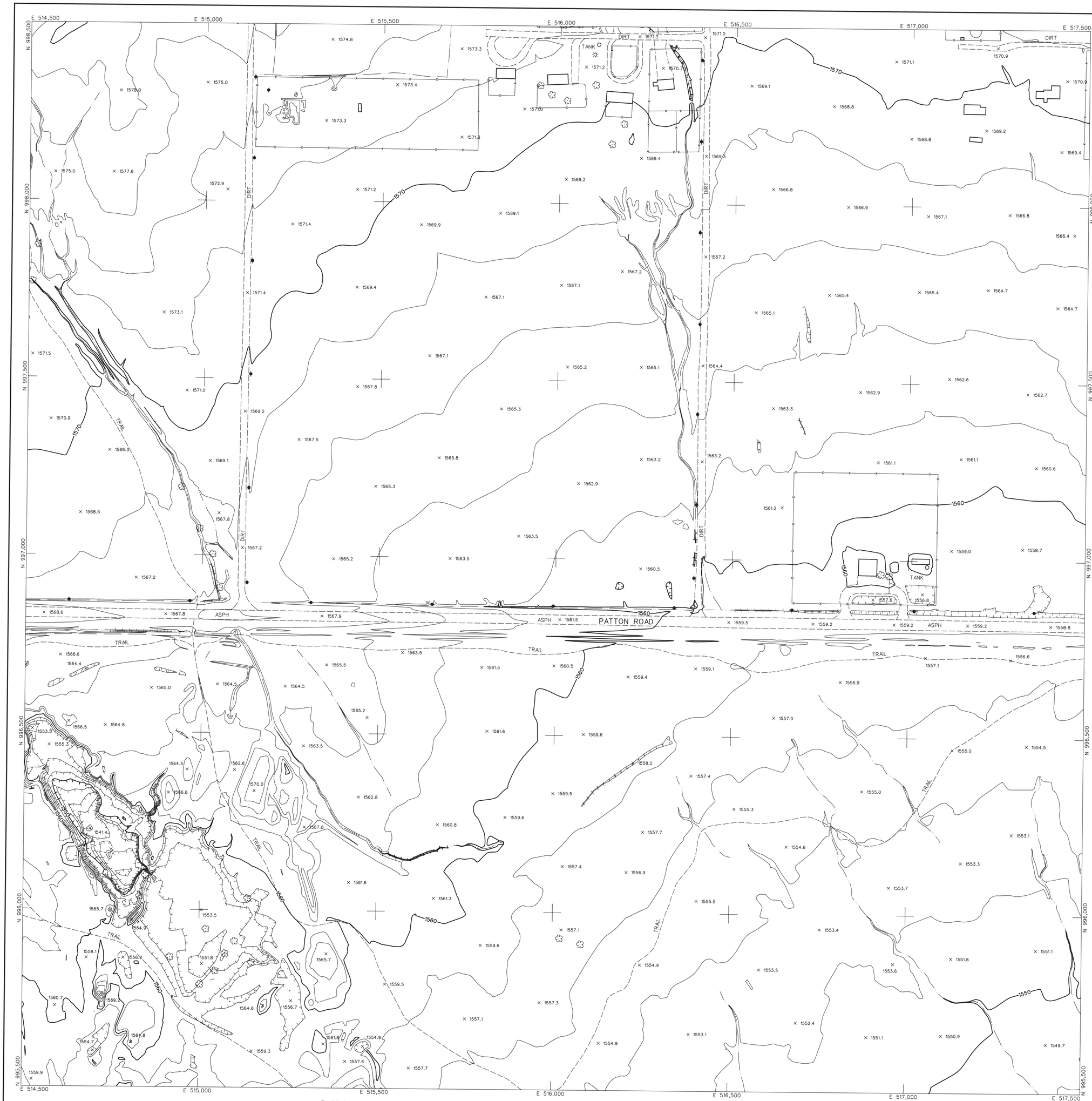

LEGEND

- CONTROL POINT — 8029 / 1393.9
- INDEX CONTOUR — 2066
- INTERMEDIATE CONTOUR
- INDEX CONTOUR DEPRESSION — 2066
- INTERMEDIATE CONTOUR DEPRESSION
- SPOT ELEVATION — × 2067.1
- WATER EDGE LINE — W/L 45.6
- DRAIN / FLOW LINE
- HEADWALL
- CANAL TOP
- CONCRETE DITCH
- MANHOLE COVER
- LIGHT POLE UNDEFINED
- POLE
- POWER POLE UNDEFINED
- VISIBLE PIPELINE — PIPE
- TRANSMISSION TOWER
- GUARDRAIL
- UNDEFINED RETAINING WALL
- RETAINING WALL W/ WALL
- UNDEFINED WALL
- UNDEFINED FENCE
- TREELINE
- BRUSHLINE
- TREE

ROADS & DRIVEWAYS

- ASPHALT — ASPH
- CONCRETE — CONC
- DIRT — DIRT
- TRAIL — TRAIL
- CONCRETE CURB
- ASPHALT PARKING
- CONCRETE SIDEWALK/WALKWAY
- CONCRETE LIMIT LINE
- BRIDGE
- BUILDING
- STORAGE TANK — TANK
- STEEL STRUCTURE
- BILLBOARD
- COMMERCIAL SIGN

NOTES:

VERTICAL DATUM: NAVD 88
HORIZONTAL DATUM: NAD 83 (1992.0 EPOCH)
COORDINATE SYSTEM: ARIZONA COORDINATE SYSTEM, 1983, CENTRAL ZONE
UNIT OF MEASUREMENT: INTERNATIONAL FEET

DATES OF PHOTOGRAPHY:
APRIL 1, 18 & 19, 2002
SCALE OF PHOTOGRAPHY: 1"=600'

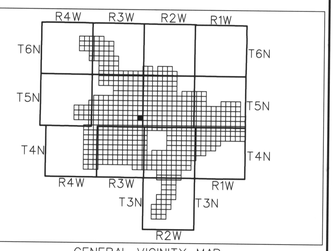

GENERAL VICINITY MAP

100' 0' 100' 200'
SCALE: 1"= 100 FEET
CONTOUR INTERVAL: 2 FEET

220	221	222
254	255	256
286	287	288

SHEET INDEX MAP
NOTE: 200 SERIES PREFIX, REFERENCES 1"=200' SCALE MAP SHEETS

NO.	REVISION	BY	DATE
2		--	
1	See Revision Note	JAS	08/06/03

FLOOD CONTROL DISTRICT OF MARICOPA COUNTY

WITTMANN ADMP
2' CONTOURS

The following map represents a survey made by me or under my direction in the County of Maricopa, State of Arizona. I, Jaime A. Satalich, a State of Arizona Registered Land Surveyor (No. 35326, expires 9/30/2003), with my signature and seal affixed below, hereby certify to the Flood Control District of Maricopa County, Arizona, that the information shown hereon complies with the American Society of Photogrammetry and Remote Sensing standards for two-foot contour interval mapping.

"Certification" when used in the context of this document only constitutes an expression of professional opinion regarding those facts or findings which are the subject of the certification, and does not consittute a warranty or guarantee, either expressed or implied.

REVISION NOTE: Twelve maps (269, 270, 271, 301, 302, 303, 333, 334, 335, 362, 363, and 364) were delivered to the Flood Control District of Maricopa County (FCDMC) on March 27, 2003. Prior to this delivery on March 27, 2003, the aforementioned twelve maps were thoroughly reviewed and subsequently accepted as a final deliverable by FCDMC. On June 26, 2003, FCDMC desired that changes be made to the aforementioned twelve maps with regards to the cover sheet, standard sheet layout, marginal information, and some cartographic elements. This revision reflects those changes requested by FCDMC on June 26, 2003 to the aforementioned twelve maps. All topographic and planimetric information on the aforementioned twelve maps remains unchanged between the delivery on March 27,2003 and this revision.

REGISTERED LAND SURVEYOR
35326
JAIME A. SATALICH
ARIZONA U.S.A.

STEWART GEO TECHNOLOGIES
17361 Armstrong Avenue
Irvine, California 92614-5721
TEL: (949)784-4100 FAX: (949)784-4101
SGT Project No. 02-820

	BY	DATE
DESIGN	--	--
DESIGN CHK.	--	--
PLANS	--	--
PLANS CHK.	--	--

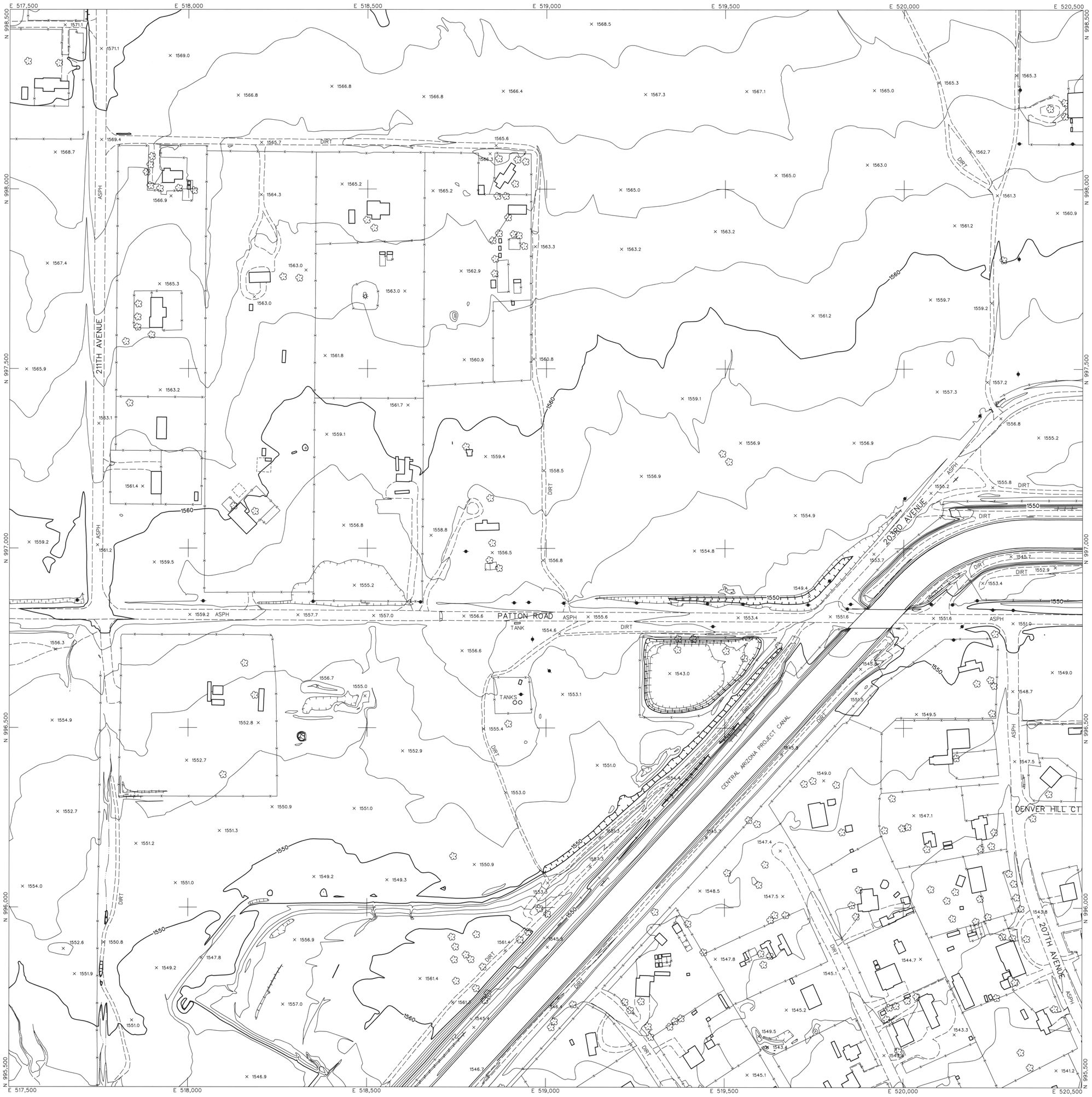

LEGEND

- CONTROL POINT — 8029 / 1393.9
- INDEX CONTOUR — 2066
- INTERMEDIATE CONTOUR
- INDEX CONTOUR DEPRESSION — 2066
- INTERMEDIATE CONTOUR DEPRESSION
- SPOT ELEVATION — × 2067.1
- WATER EDGE LINE — W/L 45.6
- DRAIN / FLOW LINE
- HEADWALL
- CANAL TOP
- CONCRETE DITCH
- MANHOLE COVER
- LIGHT POLE UNDEFINED
- POLE
- POWER POLE UNDEFINED
- VISIBLE PIPELINE — PIPE
- TRANSMISSION TOWER
- GUARDRAIL
- UNDEFINED RETAINING WALL
- RETAINING WALL W/ WALL
- UNDEFINED WALL
- UNDEFINED FENCE
- TREELINE
- BRUSHLINE
- TREE

ROADS & DRIVEWAYS

- ASPHALT — ASPH
- CONCRETE — CONC
- DIRT — DIRT
- TRAIL — TRAIL
- CONCRETE CURB
- ASPHALT PARKING
- CONCRETE SIDEWALK/WALKWAY
- CONCRETE LIMIT LINE
- BRIDGE
- BUILDING
- STORAGE TANK — TANK
- STEEL STRUCTURE
- BILLBOARD
- COMMERCIAL SIGN

NOTES:

VERTICAL DATUM: NAVD 88
HORIZONTAL DATUM: NAD 83 (1992.0 EPOCH)
COORDINATE SYSTEM: ARIZONA COORDINATE SYSTEM, 1983, CENTRAL ZONE
UNIT OF MEASUREMENT: INTERNATIONAL FEET

DATES OF PHOTOGRAPHY:
APRIL 1, 18 & 19, 2002
SCALE OF PHOTOGRAPHY: 1"=600'



GENERAL VICINITY MAP

100′ 0′ 100′ 200′
SCALE: 1"= 100 FEET
CONTOUR INTERVAL: 2 FEET

221	222	223
255	256	257
287	288	289

SHEET INDEX MAP
NOTE: 200 SERIES PREFIX, REFERENCES 1"=200' SCALE MAP SHEETS

NO.	REVISION	BY	DATE
2			
1	See Revision Note	JAS	08/06/03

FLOOD CONTROL DISTRICT OF MARICOPA COUNTY

WITTMANN ADMP
2′ CONTOURS

The following map represents a survey made by me or under my direction in the County of Maricopa, State of Arizona. I, Jaime A. Satalich, a State of Arizona Registered Land Surveyor (No. 35326, expires 9/30/2003), with my signature and seal affixed below, hereby certify to the Flood Control District of Maricopa County, Arizona, that the information shown hereon complies with the American Society of Photogrammetry and Remote Sensing standards for two-foot contour interval mapping.

"Certification" when used in the context of this document only constitutes an expression of professional opinion regarding those facts or findings which are the subject of the certification, and does not consittute a warranty or guarantee, either expressed or implied.

REVISION NOTE: Twelve maps (269, 270, 271, 301, 302, 303, 333, 334, 335, 362, 363, and 364) were delivered to the Flood Control District of Maricopa County (FCDMC) on March 27, 2003. Prior to this delivery on March 27, 2003, the aforementioned twelve maps were thoroughly reviewed and subsequently accepted as a final deliverable by FCDMC. On June 26, 2003, FCDMC desired that changes be made to the aforementioned twelve maps with regards to the cover sheet, standard sheet layout, marginal information, and some cartographic elements. This revision reflects those changes requested by FCDMC on June 26, 2003 to the aforementioned twelve maps. All topographic and planimetric information on the aforementioned twelve maps remains unchanged between the delivery on March 27,2003 and this revision.

REGISTERED LAND SURVEYOR — 35326 — JAIME A. SATALICH — ARIZONA U.S.A.

STEWART GEO TECHNOLOGIES
17361 Armstrong Avenue
Irvine, California 92614-5721
TEL: (949)794-4100 FAX: (949)794-4101
SGT Project No. 02-820

	BY	DATE
DESIGN	--	--
DESIGN CHK.	--	--
PLANS	--	--
PLANS CHK.	--	--

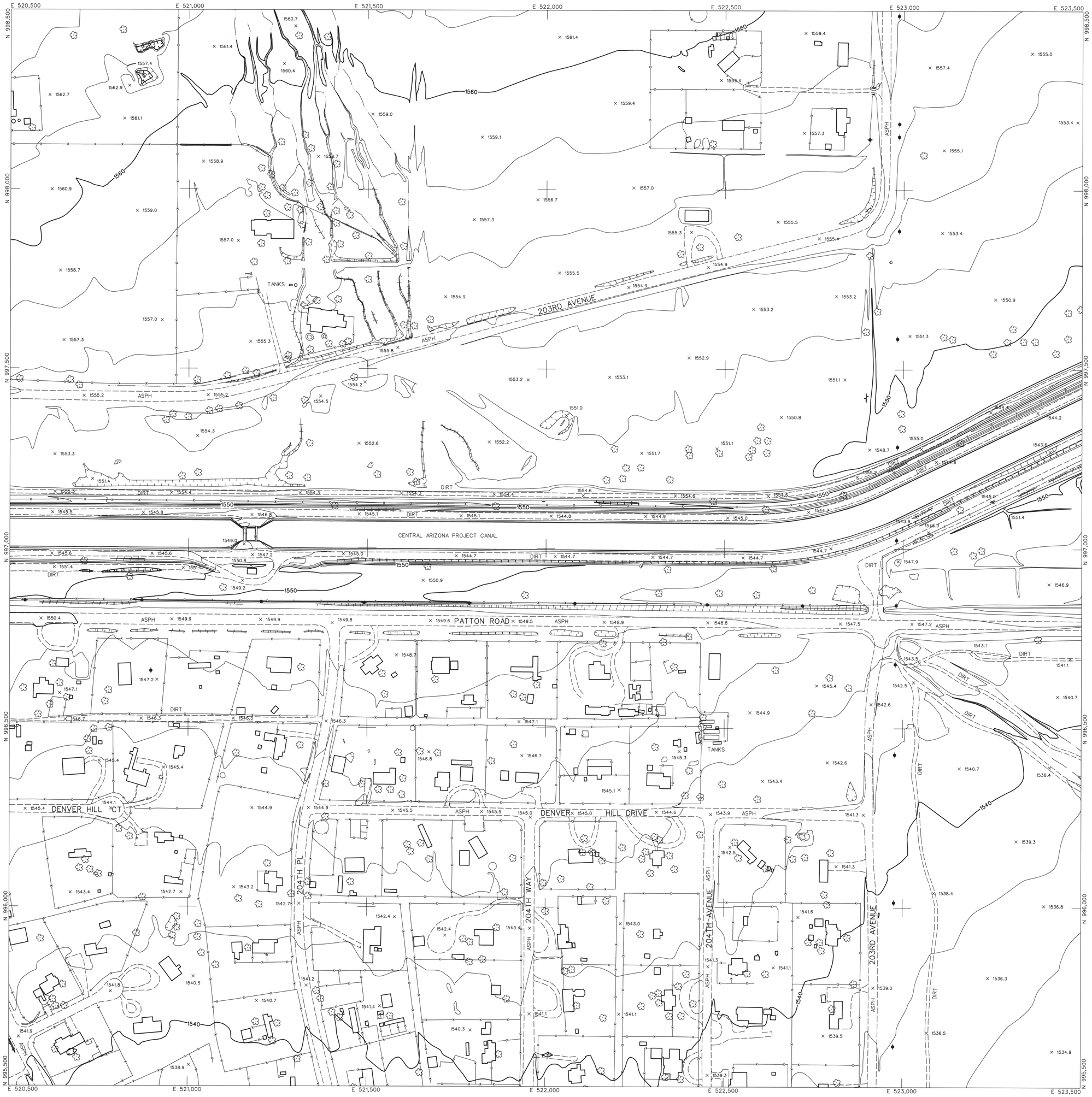

LEGEND

- CONTROL POINT 8029 / 1393.9
- INDEX CONTOUR 2066
- INTERMEDIATE CONTOUR
- INDEX CONTOUR DEPRESSION 2066
- INTERMEDIATE CONTOUR DEPRESSION
- SPOT ELEVATION × 2067.1
- WATER EDGE LINE W/L 45.6
- DRAIN / FLOW LINE
- HEADWALL
- CANAL TOP
- CONCRETE DITCH
- MANHOLE COVER
- LIGHT POLE UNDEFINED
- POLE
- POWER POLE UNDEFINED
- VISIBLE PIPELINE PIPE
- TRANSMISSION TOWER
- GUARDRAIL
- UNDEFINED RETAINING WALL
- RETAINING WALL W/ WALL
- UNDEFINED WALL
- UNDEFINED FENCE
- TREELINE
- BRUSHLINE
- TREE

ROADS & DRIVEWAYS

- ASPHALT ASPH
- CONCRETE CONC
- DIRT DIRT
- TRAIL TRAIL
- CONCRETE CURB
- ASPHALT PARKING
- CONCRETE SIDEWALK/WALKWAY
- CONCRETE LIMIT LINE
- BRIDGE
- BUILDING
- STORAGE TANK TANK
- STEEL STRUCTURE
- BILLBOARD
- COMMERCIAL SIGN

NOTES:

VERTICAL DATUM: NAVD 88
HORIZONTAL DATUM: NAD 83 (1992.0 EPOCH)
COORDINATE SYSTEM: ARIZONA COORDINATE SYSTEM, 1983, CENTRAL ZONE
UNIT OF MEASUREMENT: INTERNATIONAL FEET

DATES OF PHOTOGRAPHY:
APRIL 1, 18 & 19, 2002
SCALE OF PHOTOGRAPHY: 1"=600'



GENERAL VICINITY MAP

100' 0' 100' 200'
SCALE: 1"= 100 FEET
CONTOUR INTERVAL: 2 FEET

222	223	224
256	257	258
288	289	290

SHEET INDEX MAP
NOTE: 200 SERIES PREFIX, REFERENCES 1"=200' SCALE MAP SHEETS

NO.	REVISION	BY	DATE
2			
1	See Revision Note	JAS	08/06/03

FLOOD CONTROL DISTRICT OF MARICOPA COUNTY

WITTMANN ADMP
2' CONTOURS

STEWART GEO TECHNOLOGIES
17361 Armstrong Avenue
Irvine, California 92614-5721
TEL: (949)784-4100 FAX: (949)784-4101
SGT Project No. 02-820

	BY	DATE
DESIGN	–	–
DESIGN CHK.	–	–
PLANS	–	–
PLANS CHK.	–	–

REGISTERED LAND SURVEYOR 35326 JAME A. SATALICH 9/30/03 ARIZONA U.S.A.

SHEET 257 OF 565

The following map represents a survey made by me or under my direction in the County of Maricopa, State of Arizona. I, Jaime A. Satalich, a State of Arizona Registered Land Surveyor (No. 35326, expires 9/30/2003), with my signature and seal affixed below, hereby certify to the Flood Control District of Maricopa County, Arizona, that the information shown hereon complies with the American Society of Photogrammetry and Remote Sensing standards for two-foot contour interval mapping.

"Certification" when used in the context of this document only constitutes an expression of professional opinion regarding those facts or findings which are the subject of the certification, and does not consitute a warranty or guarantee, either expressed or implied.

REVISION NOTE: Twelve maps (269, 270, 271, 301, 302, 303, 333, 334, 335, 362, 363, and 364) were delivered to the Flood Control District of Maricopa County (FCDMC) on March 27, 2003. Prior to this delivery on March 27, 2003, the aforementioned twelve maps were thoroughly reviewed and subsequently accepted as a final deliverable by FCDMC. On June 26, 2003, FCDMC desired that changes be made to the aforementioned twelve maps with regards to the cover sheet, standard sheet layout, marginal information, and some cartographic elements. This revision reflects those changes requested by FCDMC on June 26, 2003 to the aforementioned twelve maps. All topographic and planimetric information on the aforementioned twelve maps remains unchanged between the delivery on March 27,2003 and this revision.

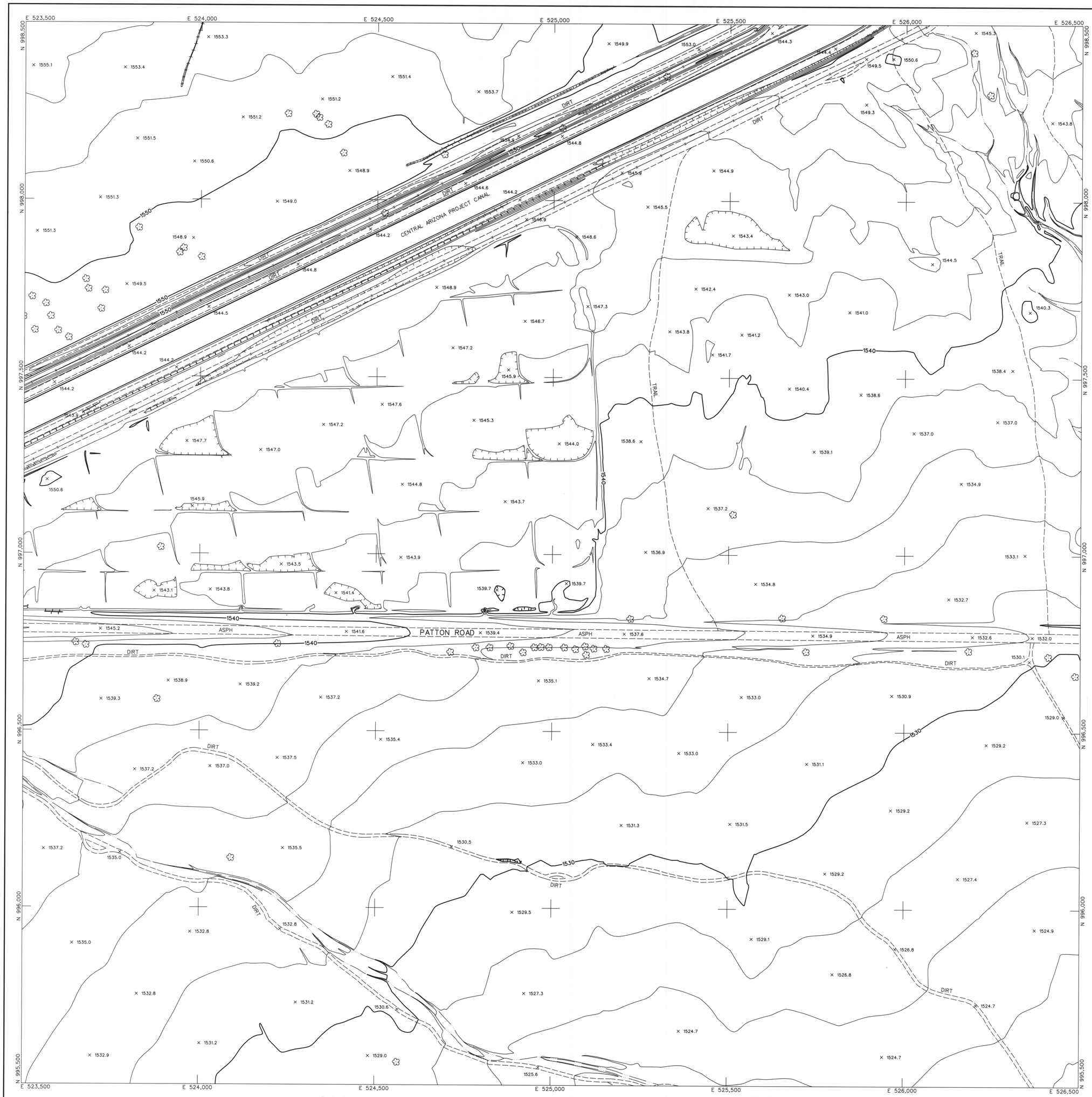

LEGEND

- CONTROL POINT (8029 / 1393.9)
- INDEX CONTOUR (2066)
- INTERMEDIATE CONTOUR
- INDEX CONTOUR DEPRESSION (2066)
- INTERMEDIATE CONTOUR DEPRESSION
- SPOT ELEVATION (× 2067.1)
- WATER EDGE LINE (W/L 45.6)
- DRAIN / FLOW LINE
- HEADWALL
- CANAL TOP
- CONCRETE DITCH
- MANHOLE COVER
- LIGHT POLE UNDEFINED
- POLE
- POWER POLE UNDEFINED
- VISIBLE PIPELINE (PIPE)
- TRANSMISSION TOWER
- GUARDRAIL
- UNDEFINED RETAINING WALL
- RETAINING WALL W/ WALL
- UNDEFINED WALL
- UNDEFINED FENCE
- TREELINE
- BRUSHLINE
- TREE

ROADS & DRIVEWAYS

- ASPHALT (ASPH)
- CONCRETE (CONC)
- DIRT (DIRT)
- TRAIL (TRAIL)
- CONCRETE CURB
- ASPHALT PARKING
- CONCRETE SIDEWALK/WALKWAY
- CONCRETE LIMIT LINE
- BRIDGE
- BUILDING
- STORAGE TANK (TANK)
- STEEL STRUCTURE
- BILLBOARD
- COMMERCIAL SIGN

NOTES:

VERTICAL DATUM: NAVD 88
HORIZONTAL DATUM: NAD 83 (1992.0 EPOCH)
COORDINATE SYSTEM: ARIZONA COORDINATE SYSTEM, 1983, CENTRAL ZONE
UNIT OF MEASUREMENT: INTERNATIONAL FEET

DATES OF PHOTOGRAPHY:
APRIL 1, 18 & 19, 2002
SCALE OF PHOTOGRAPHY: 1"=600'



GENERAL VICINITY MAP

100' 0' 100' 200'
SCALE: 1"= 100 FEET
CONTOUR INTERVAL: 2 FEET

223	224	225
257	258	259
289	290	291

SHEET INDEX MAP
NOTE: 200 SERIES PREFIX, REFERENCES 1"=200' SCALE MAP SHEETS

NO.	REVISION	BY	DATE
2			
1	See Revision Note	JAS	08/06/03

FLOOD CONTROL DISTRICT OF MARICOPA COUNTY

WITTMANN ADMP
2' CONTOURS

The following map represents a survey made by me or under my direction in the County of Maricopa, State of Arizona. I, Jaime A. Satalich, a State of Arizona Registered Land Surveyor (No. 35326, expires 9/30/2003), with my signature and seal affixed below, hereby certify to the Flood Control District of Maricopa County, Arizona, that the information shown hereon complies with the American Society of Photogrammetry and Remote Sensing standards for two-foot contour interval mapping.

"Certification" when used in the context of this document only constitutes an expression of professional opinion regarding those facts or findings which are the subject of the certification, and does not consittute a warranty or guarantee, either expressed or implied.

REVISION NOTE: Twelve maps (269, 270, 271, 301, 302, 303, 333, 334, 335, 362, 363, and 364) were delivered to the Flood Control District of Maricopa County (FCDMC) on March 27, 2003. Prior to this delivery on March 27, 2003, the aforementioned twelve maps were thoroughly reviewed and subsequently accepted as a final deliverable by FCDMC. On June 26, 2003, FCDMC desired that changes be made to the aforementioned twelve maps with regards to the cover sheet, standard sheet layout, marginal information, and some cartographic elements. This revision reflects those changes requested by FCDMC on June 26, 2003 to the aforementioned twelve maps. All topographic and planimetric information on the aforementioned twelve maps remains unchanged between the delivery on March 27,2003 and this revision.

REGISTERED LAND SURVEYOR
35326
JAIME A. SATALICH
9/30/2003
ARIZONA U.S.A.

STEWART GEO TECHNOLOGIES
17381 Armstrong Avenue
Irvine, California 92614-5721
TEL: (949)784-4100 FAX: (949)784-4101
SGT Project No. 02-820

	BY	DATE
DESIGN	–	–
DESIGN CHK.	–	–
PLANS	–	–
PLANS CHK.	–	–

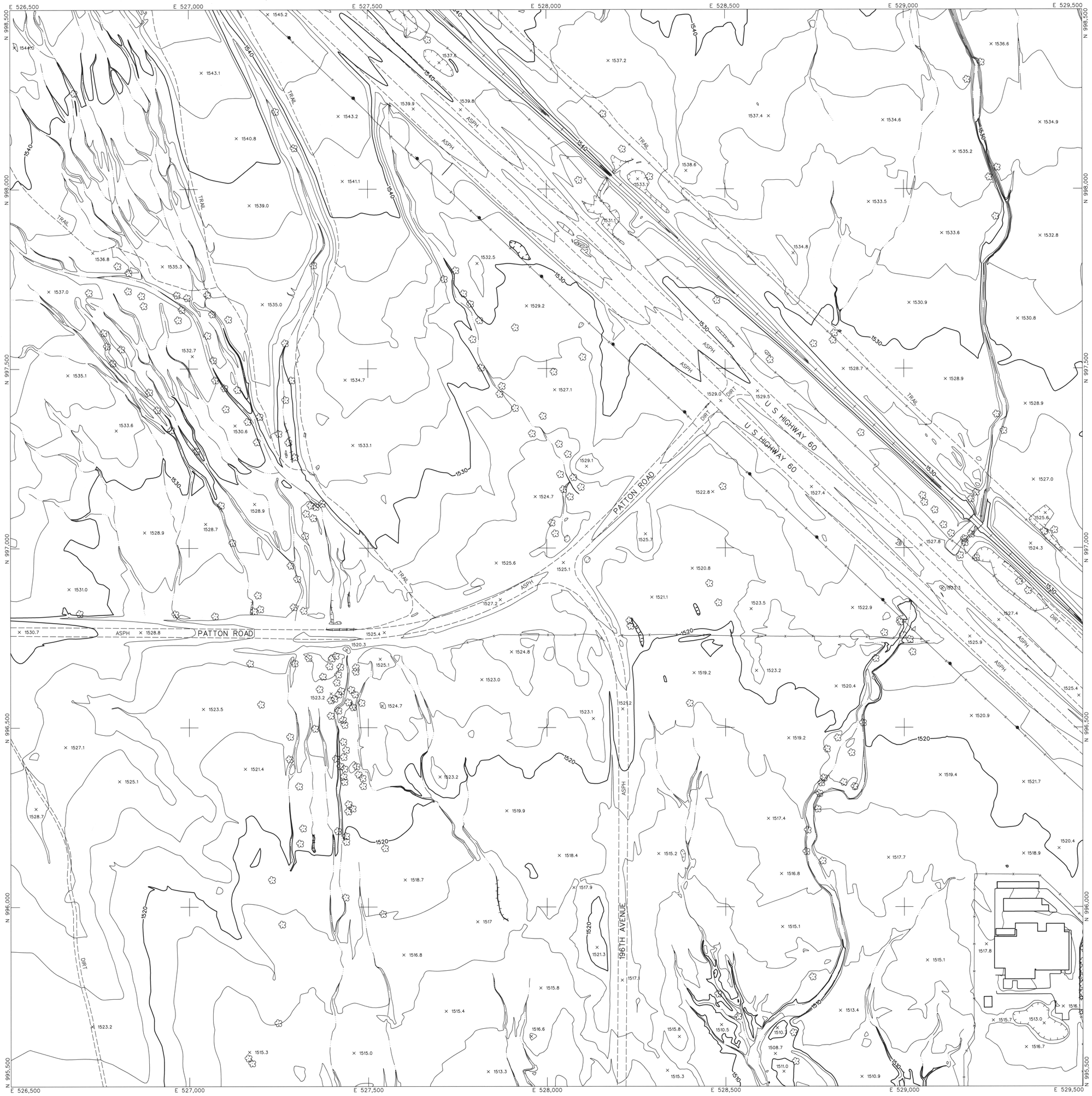

LEGEND

- CONTROL POINT 8029 / 1393.9
- INDEX CONTOUR 2066
- INTERMEDIATE CONTOUR
- INDEX CONTOUR DEPRESSION 2066
- INTERMEDIATE CONTOUR DEPRESSION
- SPOT ELEVATION × 2067.1
- WATER EDGE LINE W/L 45.6
- DRAIN / FLOW LINE
- HEADWALL
- CANAL TOP
- CONCRETE DITCH
- MANHOLE COVER
- LIGHT POLE UNDEFINED
- POLE
- POWER POLE UNDEFINED
- VISIBLE PIPELINE PIPE
- TRANSMISSION TOWER
- GUARDRAIL
- UNDEFINED RETAINING WALL
- RETAINING WALL W/ WALL
- UNDEFINED WALL
- UNDEFINED FENCE
- TREELINE
- BRUSHLINE
- TREE

ROADS & DRIVEWAYS

- ASPHALT ASPH
- CONCRETE CONC
- DIRT DIRT
- TRAIL TRAIL
- CONCRETE CURB
- ASPHALT PARKING
- CONCRETE SIDEWALK/WALKWAY
- CONCRETE LIMIT LINE
- BRIDGE
- BUILDING
- STORAGE TANK TANK
- STEEL STRUCTURE
- BILLBOARD
- COMMERCIAL SIGN

NOTES:

VERTICAL DATUM: NAVD 88
HORIZONTAL DATUM: NAD 83 (1992.0 EPOCH)
COORDINATE SYSTEM: ARIZONA COORDINATE SYSTEM, 1983, CENTRAL ZONE
UNIT OF MEASUREMENT: INTERNATIONAL FEET

DATES OF PHOTOGRAPHY:
APRIL 1, 18 & 19, 2002
SCALE OF PHOTOGRAPHY: 1"=600'



GENERAL VICINITY MAP

100′ 0′ 100′ 200′
SCALE: 1"= 100 FEET
CONTOUR INTERVAL: 2 FEET

224	225	226
258	259	260
290	291	292

SHEET INDEX MAP
NOTE: 200 SERIES PREFIX, REFERENCES 1"=200' SCALE MAP SHEETS

NO.	REVISION	BY	DATE
2			
1	See Revision Note	JAS	08/06/03

FLOOD CONTROL DISTRICT OF MARICOPA COUNTY

WITTMANN ADMP
2′ CONTOURS

STEWART GEO TECHNOLOGIES
17361 Armstrong Avenue
Irvine, California 92614-5721
TEL: (949)784-4100 FAX: (949)784-4101
SGT Project No. 02-820

	BY	DATE
DESIGN	–	–
DESIGN CHK.	–	–
PLANS	–	–
PLANS CHK.	–	–

REGISTERED LAND SURVEYOR 35326 JAIME A. SATALICH 9/30/2003 ARIZONA U.S.A.

SHEET 259 OF 565

The following map represents a survey made by me or under my direction in the County of Maricopa, State of Arizona. I, Jaime A. Satalich, a State of Arizona Registered Land Surveyor (No. 35326, expires 9/30/2003), with my signature and seal affixed below, hereby certify to the Flood Control District of Maricopa County, Arizona, that the information shown hereon complies with the American Society of Photogrammetry and Remote Sensing standards for two-foot contour interval mapping.

"Certification" when used in the context of this document only constitutes an expression of professional opinion regarding those facts or findings which are the subject of the certification, and does not consitute a warranty or guarantee, either expressed or implied.

REVISION NOTE: Twelve maps (269, 270, 271, 301, 302, 303, 333, 334, 335, 362, 363, and 364) were delivered to the Flood Control District of Maricopa County (FCDMC) on March 27, 2003. Prior to this delivery on March 27, 2003, the aforementioned twelve maps were thoroughly reviewed and subsequently accepted as a final deliverable by FCDMC. On June 26, 2003, FCDMC desired that changes be made to the aforementioned twelve maps with regards to the cover sheet, standard sheet layout, marginal information, and some cartographic elements. This revision reflects those changes requested by FCDMC on June 26, 2003 to the aforementioned twelve maps. All topographic and planimetric information on the aforementioned twelve maps remains unchanged between the delivery on March 27,2003 and this revision.

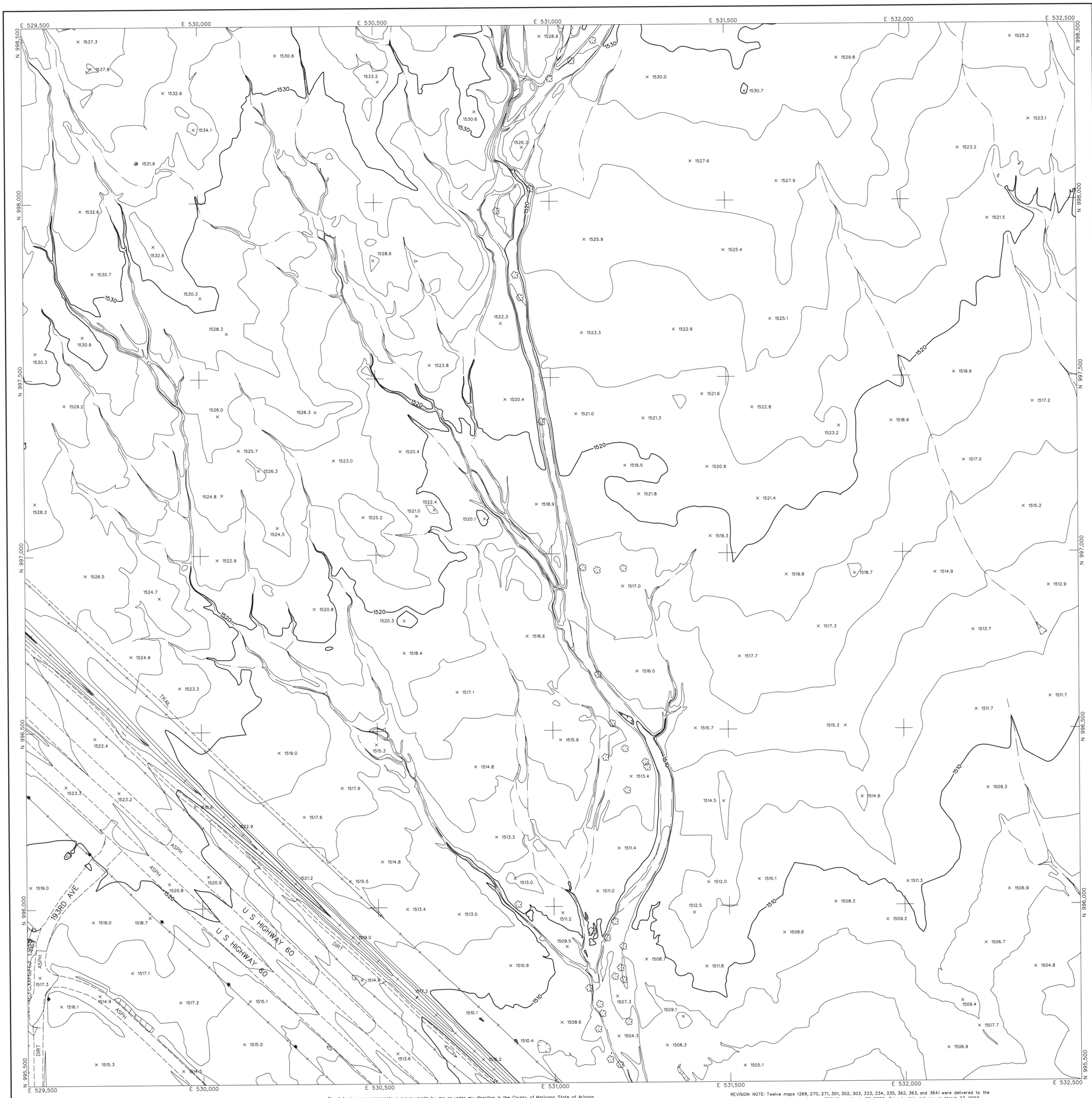

LEGEND

- CONTROL POINT (8029 / 1393.9)
- INDEX CONTOUR (2066)
- INTERMEDIATE CONTOUR
- INDEX CONTOUR DEPRESSION (2066)
- INTERMEDIATE CONTOUR DEPRESSION
- SPOT ELEVATION (× 2067.1)
- WATER EDGE LINE (W/L 45.6)
- DRAIN / FLOW LINE
- HEADWALL
- CANAL TOP
- CONCRETE DITCH
- MANHOLE COVER
- LIGHT POLE UNDEFINED
- POLE
- POWER POLE UNDEFINED
- VISIBLE PIPELINE (PIPE)
- TRANSMISSION TOWER
- GUARDRAIL
- UNDEFINED RETAINING WALL
- RETAINING WALL W/ WALL
- UNDEFINED WALL
- UNDEFINED FENCE
- TREELINE
- BRUSHLINE
- TREE

ROADS & DRIVEWAYS

- ASPHALT (ASPH)
- CONCRETE (CONC)
- DIRT (DIRT)
- TRAIL (TRAIL)
- CONCRETE CURB
- ASPHALT PARKING
- CONCRETE SIDEWALK/WALKWAY
- CONCRETE LIMIT LINE
- BRIDGE
- BUILDING
- STORAGE TANK (TANK)
- STEEL STRUCTURE
- BILLBOARD
- COMMERCIAL SIGN

NOTES:

VERTICAL DATUM: NAVD 88
HORIZONTAL DATUM: NAD 83 (1992.0 EPOCH)
COORDINATE SYSTEM: ARIZONA COORDINATE SYSTEM, 1983, CENTRAL ZONE
UNIT OF MEASUREMENT: INTERNATIONAL FEET

DATES OF PHOTOGRAPHY:
APRIL 1, 18 & 19, 2002
SCALE OF PHOTOGRAPHY: 1"=600'

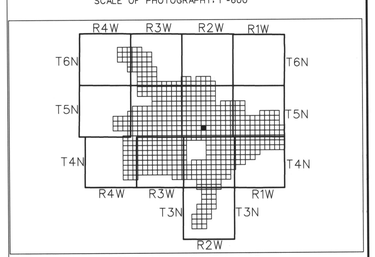

GENERAL VICINITY MAP

100' 0' 100' 200'
SCALE: 1"= 100 FEET
CONTOUR INTERVAL: 2 FEET

225	226	227
259	260	261
291	292	293

SHEET INDEX MAP
NOTE: 200 SERIES PREFIX, REFERENCES 1"=200' SCALE MAP SHEETS

NO.	REVISION	BY	DATE
2			
1	See Revision Note	JAS	08/06/03

FLOOD CONTROL DISTRICT OF MARICOPA COUNTY

WITTMANN ADMP
2' CONTOURS

STEWART GEO TECHNOLOGIES
17361 Armstrong Avenue
Irvine, California 92614-5721
TEL: (949)784-4100 FAX: (949)784-4101
SGT Project No. 02-020

REGISTERED LAND SURVEYOR
35326
JAIME A. SATALICH
Date Signed 9/30/03
ARIZONA U.S.A.

	BY	DATE
DESIGN	--	--
DESIGN CHK.	--	--
PLANS	--	--
PLANS CHK.	--	--

SHEET 260 OF 565

The following map represents a survey made by me or under my direction in the County of Maricopa, State of Arizona. I, Jaime A. Satalich, a State of Arizona Registered Land Surveyor (No. 35326, expires 9/30/2003), with my signature and seal affixed below, hereby certify to the Flood Control District of Maricopa County, Arizona, that the information shown hereon complies with the American Society of Photogrammetry and Remote Sensing standards for two-foot contour interval mapping.

"Certification" when used in the context of this document only constitutes an expression of professional opinion regarding those facts or findings which are the subject of the certification, and does not consittute a warranty or guarantee, either expressed or implied.

REVISION NOTE: Twelve maps (269, 270, 271, 301, 302, 303, 333, 334, 335, 362, 363, and 364) were delivered to the Flood Control District of Maricopa County (FCDMC) on March 27, 2003. Prior to this delivery on March 27, 2003, the aforementioned twelve maps were thoroughly reviewed and subsequently accepted as a final deliverable by FCDMC. On June 26, 2003, FCDMC desired that changes be made to the aforementioned twelve maps with regards to the cover sheet, standard sheet layout, marginal information, and some cartographic elements. This revision reflects those changes requested by FCDMC on June 26, 2003 to the aforementioned twelve maps. All topographic and planimetric information on the aforementioned twelve maps remains unchanged between the delivery on March 27,2003 and this revision.

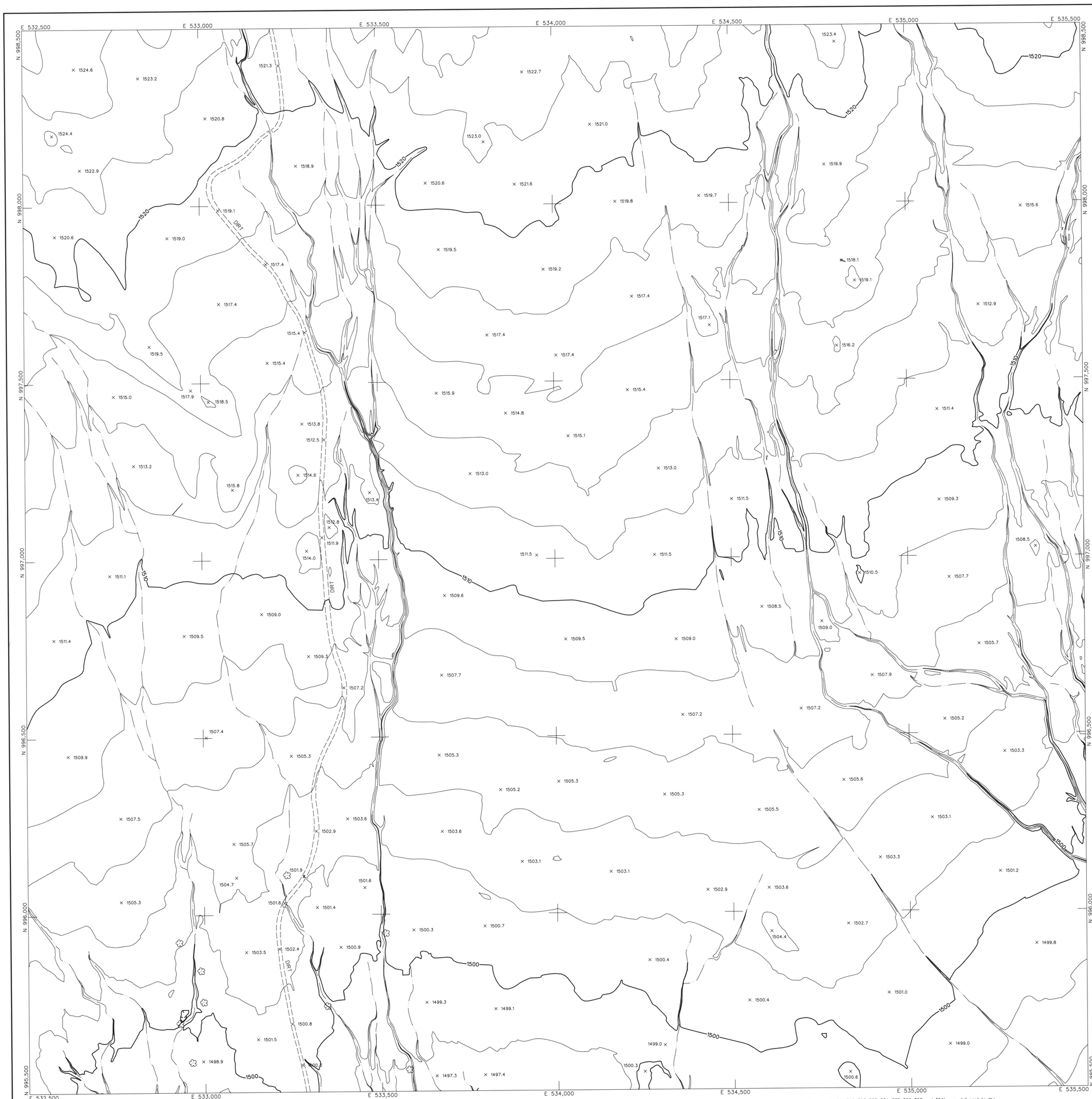

LEGEND

- CONTROL POINT 8029 / 1393.9
- INDEX CONTOUR 2066
- INTERMEDIATE CONTOUR
- INDEX CONTOUR DEPRESSION 2066
- INTERMEDIATE CONTOUR DEPRESSION
- SPOT ELEVATION × 2067.1
- WATER EDGE LINE W/L 45.6
- DRAIN / FLOW LINE
- HEADWALL
- CANAL TOP
- CONCRETE DITCH
- MANHOLE COVER
- LIGHT POLE UNDEFINED
- POLE
- POWER POLE UNDEFINED
- VISIBLE PIPELINE PIPE
- TRANSMISSION TOWER
- GUARDRAIL
- UNDEFINED RETAINING WALL
- RETAINING WALL W/ WALL
- UNDEFINED WALL
- UNDEFINED FENCE
- TREELINE
- BRUSHLINE
- TREE

ROADS & DRIVEWAYS

- ASPHALT ASPH
- CONCRETE CONC
- DIRT DIRT
- TRAIL TRAIL
- CONCRETE CURB
- ASPHALT PARKING
- CONCRETE SIDEWALK/WALKWAY
- CONCRETE LIMIT LINE
- BRIDGE
- BUILDING
- STORAGE TANK TANK
- STEEL STRUCTURE
- BILLBOARD
- COMMERCIAL SIGN

NOTES:

VERTICAL DATUM: NAVD 88
HORIZONTAL DATUM: NAD 83 (1992.0 EPOCH)
COORDINATE SYSTEM: ARIZONA COORDINATE SYSTEM, 1983, CENTRAL ZONE
UNIT OF MEASUREMENT: INTERNATIONAL FEET

DATES OF PHOTOGRAPHY:
APRIL 1, 18 & 19, 2002
SCALE OF PHOTOGRAPHY: 1"=600'

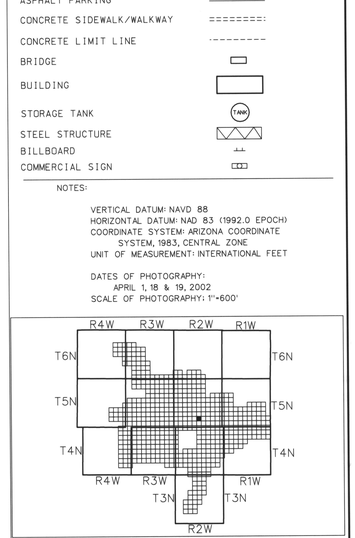

GENERAL VICINITY MAP

100' 0' 100' 200'
SCALE: 1"= 100 FEET
CONTOUR INTERVAL: 2 FEET

226	227	228
260	261	262
292	293	294

SHEET INDEX MAP
NOTE: 200 SERIES PREFIX, REFERENCES 1"=200' SCALE MAP SHEETS

NO.	REVISION	BY	DATE
2			
1	See Revision Note	JAS	08/06/03

FLOOD CONTROL DISTRICT OF MARICOPA COUNTY

WITTMANN ADMP
2' CONTOURS

STEWART GEO TECHNOLOGIES
17361 Armstrong Avenue
Irvine, California 92614-5721
TEL: (949)784-4100 FAX: (949)784-4101
SGT Project No. 02-920

	BY	DATE
DESIGN	–	–
DESIGN CHK.	–	–
PLANS	–	–
PLANS CHK.	–	–

SHEET 261 OF 565

The following map represents a survey made by me or under my direction in the County of Maricopa, State of Arizona. I, Jaime A. Satalich, a State of Arizona Registered Land Surveyor (No. 35326, expires 9/30/2003), with my signature and seal affixed below, hereby certify to the Flood Control District of Maricopa County, Arizona, that the information shown hereon complies with the American Society of Photogrammetry and Remote Sensing standards for two-foot contour interval mapping.

"Certification" when used in the context of this document only constitutes an expression of professional opinion regarding those facts or findings which are the subject of the certification, and does not consitute a warranty or guarantee, either expressed or implied.

REVISION NOTE: Twelve maps (269, 270, 271, 301, 302, 303, 333, 334, 335, 362, 363, and 364) were delivered to the Flood Control District of Maricopa County (FCDMC) on March 27, 2003. Prior to this delivery on March 27, 2003, the aforementioned twelve maps were thoroughly reviewed and subsequently accepted as a final deliverable by FCDMC. On June 26, 2003, FCDMC desired that changes be made to the aforementioned twelve maps with regards to the cover sheet, standard sheet layout, marginal information, and some cartographic elements. This revision reflects those changes requested by FCDMC on June 26, 2003 to the aforementioned twelve maps. All topographic and planimetric information on the aforementioned twelve maps remains unchanged between the delivery on March 27,2003 and this revision.

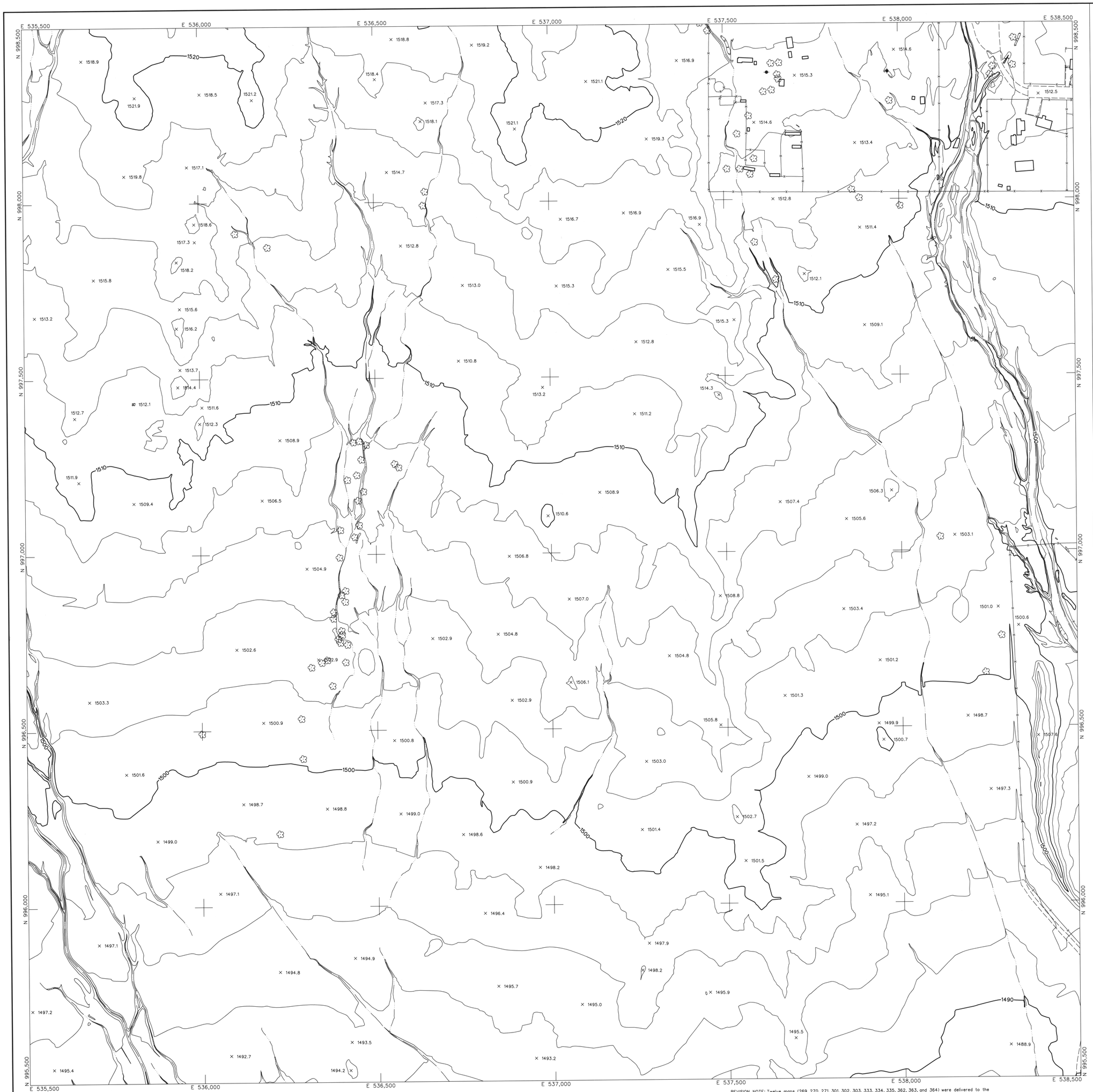

LEGEND

- CONTROL POINT (8029 / 1393.9)
- INDEX CONTOUR (2066)
- INTERMEDIATE CONTOUR
- INDEX CONTOUR DEPRESSION (2066)
- INTERMEDIATE CONTOUR DEPRESSION
- SPOT ELEVATION (× 2067.1)
- WATER EDGE LINE (W/L 45.6)
- DRAIN / FLOW LINE
- HEADWALL
- CANAL TOP
- CONCRETE DITCH
- MANHOLE COVER
- LIGHT POLE UNDEFINED
- POLE
- POWER POLE UNDEFINED
- VISIBLE PIPELINE (PIPE)
- TRANSMISSION TOWER
- GUARDRAIL
- UNDEFINED RETAINING WALL
- RETAINING WALL W/ WALL
- UNDEFINED WALL
- UNDEFINED FENCE
- TREELINE
- BRUSHLINE
- TREE

ROADS & DRIVEWAYS

- ASPHALT (ASPH)
- CONCRETE (CONC)
- DIRT (DIRT)
- TRAIL (TRAIL)
- CONCRETE CURB
- ASPHALT PARKING
- CONCRETE SIDEWALK/WALKWAY
- CONCRETE LIMIT LINE
- BRIDGE
- BUILDING
- STORAGE TANK (TANK)
- STEEL STRUCTURE
- BILLBOARD
- COMMERCIAL SIGN

NOTES:

VERTICAL DATUM: NAVD 88
HORIZONTAL DATUM: NAD 83 (1992.0 EPOCH)
COORDINATE SYSTEM: ARIZONA COORDINATE SYSTEM, 1983, CENTRAL ZONE
UNIT OF MEASUREMENT: INTERNATIONAL FEET

DATES OF PHOTOGRAPHY:
APRIL 1, 18 & 19, 2002
SCALE OF PHOTOGRAPHY: 1"=600'



GENERAL VICINITY MAP

100' 0' 100' 200'
SCALE: 1"= 100 FEET
CONTOUR INTERVAL: 2 FEET

227	228	229
261	262	263
293	294	295

SHEET INDEX MAP
NOTE: 200 SERIES PREFIX, REFERENCES 1"=200' SCALE MAP SHEETS

NO.	REVISION	BY	DATE
2			
1	See Revision Note	JAS	08/06/03

FLOOD CONTROL DISTRICT OF MARICOPA COUNTY

WITTMANN ADMP
2' CONTOURS

STEWART GEO TECHNOLOGIES
17361 Armstrong Avenue
Irvine, California 92614-5721
TEL: (949)784-4100 FAX: (949)784-4101
SGT Project No. 02-820

	BY	DATE
DESIGN	--	--
DESIGN CHK.	--	--
PLANS	--	--
PLANS CHK.	--	--

REGISTERED LAND SURVEYOR 35326 JAIME A. SATALICH 9/30/2003 ARIZONA U.S.A.

SHEET 262 OF 565

The following map represents a survey made by me or under my direction in the County of Maricopa, State of Arizona. I, Jaime A. Satalich, a State of Arizona Registered Land Surveyor (No. 35326, expires 9/30/2003), with my signature and seal affixed below, hereby certify to the Flood Control District of Maricopa County, Arizona, that the information shown hereon complies with the American Society of Photogrammetry and Remote Sensing standards for two-foot contour interval mapping.

"Certification" when used in the context of this document only constitutes an expression of professional opinion regarding those facts or findings which are the subject of the certification, and does not consittute a warranty or guarantee, either expressed or implied.

REVISION NOTE: Twelve maps (269, 270, 271, 301, 302, 303, 333, 334, 335, 362, 363, and 364) were delivered to the Flood Control District of Maricopa County (FCDMC) on March 27, 2003. Prior to this delivery on March 27, 2003, the aforementioned twelve maps were thoroughly reviewed and subsequently accepted as a final deliverable by FCDMC. On June 26, 2003, FCDMC desired that changes be made to the aforementioned twelve maps with regards to the cover sheet, standard sheet layout, marginal information, and some cartographic elements. This revision reflects those changes requested by FCDMC on June 26, 2003 to the aforementioned twelve maps. All topographic and planimetric information on the aforementioned twelve maps remains unchanged between the delivery on March 27,2003 and this revision.

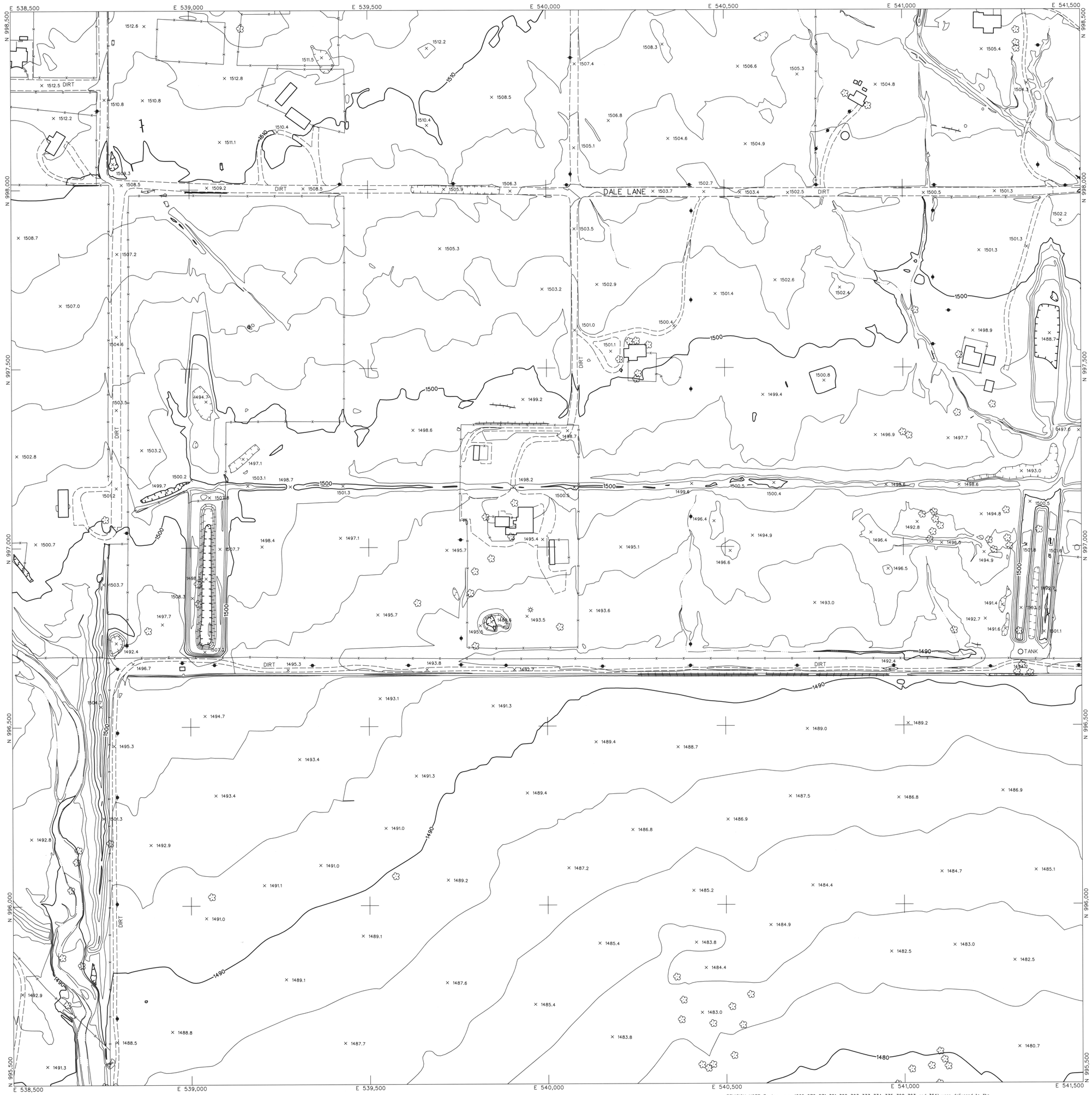

LEGEND

- CONTROL POINT (8029 / 1393.9)
- INDEX CONTOUR (2066)
- INTERMEDIATE CONTOUR
- INDEX CONTOUR DEPRESSION (2066)
- INTERMEDIATE CONTOUR DEPRESSION
- SPOT ELEVATION (× 2067.1)
- WATER EDGE LINE (W/L 45.6)
- DRAIN / FLOW LINE
- HEADWALL
- CANAL TOP
- CONCRETE DITCH
- MANHOLE COVER
- LIGHT POLE UNDEFINED
- POLE
- POWER POLE UNDEFINED
- VISIBLE PIPELINE (PIPE)
- TRANSMISSION TOWER
- GUARDRAIL
- UNDEFINED RETAINING WALL
- RETAINING WALL W/ WALL
- UNDEFINED WALL
- UNDEFINED FENCE
- TREELINE
- BRUSHLINE
- TREE

ROADS & DRIVEWAYS

- ASPHALT (ASPH)
- CONCRETE (CONC)
- DIRT (DIRT)
- TRAIL (TRAIL)
- CONCRETE CURB
- ASPHALT PARKING
- CONCRETE SIDEWALK/WALKWAY
- CONCRETE LIMIT LINE
- BRIDGE
- BUILDING
- STORAGE TANK (TANK)
- STEEL STRUCTURE
- BILLBOARD
- COMMERCIAL SIGN

NOTES:

VERTICAL DATUM: NAVD 88
HORIZONTAL DATUM: NAD 83 (1992.0 EPOCH)
COORDINATE SYSTEM: ARIZONA COORDINATE SYSTEM, 1983, CENTRAL ZONE
UNIT OF MEASUREMENT: INTERNATIONAL FEET

DATES OF PHOTOGRAPHY:
APRIL 1, 18 & 19, 2002
SCALE OF PHOTOGRAPHY: 1"=600'

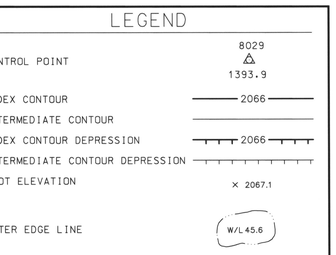

GENERAL VICINITY MAP

100′ 0′ 100′ 200′
SCALE: 1"= 100 FEET
CONTOUR INTERVAL: 2 FEET

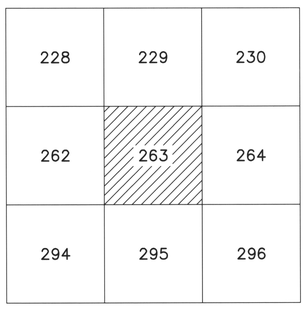

SHEET INDEX MAP
NOTE: 200 SERIES PREFIX, REFERENCES 1"=200' SCALE MAP SHEETS

NO.	REVISION	BY	DATE
2		–	
1	See Revision Note	JAS	08/06/03

FLOOD CONTROL DISTRICT OF MARICOPA COUNTY

WITTMANN ADMP
2′ CONTOURS

STEWART GEO TECHNOLOGIES
17361 Armstrong Avenue
Irvine, California 92614-5721
TEL: (949)784-4100 / FAX: (949)784-4101
SGT Project No. 02-820

	BY	DATE
DESIGN	–	–
DESIGN. CHK.	–	–
PLANS	–	–
PLANS CHK.	–	–

REGISTERED LAND SURVEYOR 35326 JAIME A. SATALICH 9/30/2003 ARIZONA U.S.A.

SHEET 263 OF 565

The following map represents a survey made by me or under my direction in the County of Maricopa, State of Arizona. I, Jaime A. Satalich, a State of Arizona Registered Land Surveyor (No. 35326, expires 9/30/2003), with my signature and seal affixed below, hereby certify to the Flood Control District of Maricopa County, Arizona, that the information shown hereon complies with the American Society of Photogrammetry and Remote Sensing standards for two-foot contour interval mapping.

"Certification" when used in the context of this document only constitutes an expression of professional opinion regarding those facts or findings which are the subject of the certification, and does not consitute a warranty or guarantee, either expressed or implied.

REVISION NOTE: Twelve maps (269, 270, 271, 301, 302, 303, 333, 334, 335, 362, 363, and 364) were delivered to the Flood Control District of Maricopa County (FCDMC) on March 27, 2003. Prior to this delivery on March 27, 2003, the aforementioned twelve maps were thoroughly reviewed and subsequently accepted as a final deliverable by FCDMC. On June 26, 2003, FCDMC desired that changes be made to the aforementioned twelve maps with regards to the cover sheet, standard sheet layout, marginal information, and some cartographic elements. This revision reflects those changes requested by FCDMC on June 26, 2003 to the aforementioned twelve maps. All topographic and planimetric information on the aforementioned twelve maps remains unchanged between the delivery on March 27,2003 and this revision.

LEGEND

- CONTROL POINT — 8029 / 1393.9
- INDEX CONTOUR — 2066
- INTERMEDIATE CONTOUR
- INDEX CONTOUR DEPRESSION — 2066
- INTERMEDIATE CONTOUR DEPRESSION
- SPOT ELEVATION — × 2067.1
- WATER EDGE LINE — W/L 45.6
- DRAIN / FLOW LINE
- HEADWALL
- CANAL TOP
- CONCRETE DITCH
- MANHOLE COVER
- LIGHT POLE UNDEFINED
- POLE
- POWER POLE UNDEFINED
- VISIBLE PIPELINE — PIPE
- TRANSMISSION TOWER
- GUARDRAIL
- UNDEFINED RETAINING WALL
- RETAINING WALL W/ WALL
- UNDEFINED WALL
- UNDEFINED FENCE
- TREELINE
- BRUSHLINE
- TREE

ROADS & DRIVEWAYS

- ASPHALT — ASPH
- CONCRETE — CONC
- DIRT — DIRT
- TRAIL — TRAIL
- CONCRETE CURB
- ASPHALT PARKING
- CONCRETE SIDEWALK/WALKWAY
- CONCRETE LIMIT LINE
- BRIDGE
- BUILDING
- STORAGE TANK — TANK
- STEEL STRUCTURE
- BILLBOARD
- COMMERCIAL SIGN

NOTES:

VERTICAL DATUM: NAVD 88
HORIZONTAL DATUM: NAD 83 (1992.0 EPOCH)
COORDINATE SYSTEM: ARIZONA COORDINATE SYSTEM, 1983, CENTRAL ZONE
UNIT OF MEASUREMENT: INTERNATIONAL FEET

DATES OF PHOTOGRAPHY:
APRIL 1, 18 & 19, 2002
SCALE OF PHOTOGRAPHY: 1"=600'



GENERAL VICINITY MAP

100' 0' 100' 200'
SCALE: 1"= 100 FEET
CONTOUR INTERVAL: 2 FEET

229	230	231
263	264	265
295	296	297

SHEET INDEX MAP
NOTE: 200 SERIES PREFIX, REFERENCES 1"=200' SCALE MAP SHEETS

NO.	REVISION	BY	DATE
2			
1	See Revision Note	JAS	08/06/03

FLOOD CONTROL DISTRICT OF MARICOPA COUNTY

WITTMANN ADMP
2' CONTOURS

STEWART GEO TECHNOLOGIES
17361 Armstrong Avenue
Irvine, California 92614-5721
TEL: (949)784-4900 FAX: (949)784-4101
SGT Project No. 02-820

	BY	DATE
DESIGN	–	–
DESIGN CHK.	–	–
PLANS	–	–
PLANS CHK.	–	–

REGISTERED LAND SURVEYOR
35326
JAIME A. SATALICH
Expires 9/30/2003
ARIZONA U.S.A.

SHEET 264 OF 565

The following map represents a survey made by me or under my direction in the County of Maricopa, State of Arizona. I, Jaime A. Satalich, a State of Arizona Registered Land Surveyor (No. 35326, expires 9/30/2003), with my signature and seal affixed below, hereby certify to the Flood Control District of Maricopa County, Arizona, that the information shown hereon complies with the American Society of Photogrammetry and Remote Sensing standards for two-foot contour interval mapping.

"Certification" when used in the context of this document only constitutes an expression of professional opinion regarding those facts or findings which are the subject of the certification, and does not consititute a warranty or guarantee, either expressed or implied.

REVISION NOTE: Twelve maps (269, 270, 271, 301, 302, 303, 333, 334, 335, 362, 363, and 364) were delivered to the Flood Control District of Maricopa County (FCDMC) on March 27, 2003. Prior to this delivery on March 27, 2003, the aforementioned twelve maps were thoroughly reviewed and subsequently accepted as a final deliverable by FCDMC. On June 26, 2003, FCDMC desired that changes be made to the aforementioned twelve maps with regards to the cover sheet, standard sheet layout, marginal information, and some cartographic elements. This revision reflects those changes requested by FCDMC on June 26, 2003 to the aforementioned twelve maps. All topographic and planimetric information on the aforementioned twelve maps remains unchanged between the delivery on March 27,2003 and this revision.

LEGEND

- CONTROL POINT 8029 / 1393.9
- INDEX CONTOUR 2066
- INTERMEDIATE CONTOUR
- INDEX CONTOUR DEPRESSION 2066
- INTERMEDIATE CONTOUR DEPRESSION
- SPOT ELEVATION × 2067.1
- WATER EDGE LINE W/L 45.6
- DRAIN / FLOW LINE
- HEADWALL
- CANAL TOP
- CONCRETE DITCH
- MANHOLE COVER
- LIGHT POLE UNDEFINED
- POLE
- POWER POLE UNDEFINED
- VISIBLE PIPELINE PIPE
- TRANSMISSION TOWER
- GUARDRAIL
- UNDEFINED RETAINING WALL
- RETAINING WALL W/ WALL
- UNDEFINED WALL
- UNDEFINED FENCE
- TREELINE
- BRUSHLINE
- TREE

ROADS & DRIVEWAYS

- ASPHALT ASPH
- CONCRETE CONC
- DIRT DIRT
- TRAIL TRAIL
- CONCRETE CURB
- ASPHALT PARKING
- CONCRETE SIDEWALK/WALKWAY
- CONCRETE LIMIT LINE
- BRIDGE
- BUILDING
- STORAGE TANK TANK
- STEEL STRUCTURE
- BILLBOARD
- COMMERCIAL SIGN

NOTES:

VERTICAL DATUM: NAVD 88
HORIZONTAL DATUM: NAD 83 (1992.0 EPOCH)
COORDINATE SYSTEM: ARIZONA COORDINATE SYSTEM, 1983, CENTRAL ZONE
UNIT OF MEASUREMENT: INTERNATIONAL FEET

DATES OF PHOTOGRAPHY:
APRIL 1, 18 & 19, 2002
SCALE OF PHOTOGRAPHY: 1"=600'



GENERAL VICINITY MAP

100' 0' 100' 200'
SCALE: 1"= 100 FEET
CONTOUR INTERVAL: 2 FEET

230	231	232
264	265	266
296	297	298

SHEET INDEX MAP
NOTE: 200 SERIES PREFIX, REFERENCES 1"=200' SCALE MAP SHEETS

NO.	REVISION	BY	DATE
2			
1	See Revision Note	JAS	08/06/03

FLOOD CONTROL DISTRICT OF MARICOPA COUNTY

WITTMANN ADMP
2' CONTOURS

STEWART GEO TECHNOLOGIES
17361 Armstrong Avenue
Irvine, California 92614-5721
TEL: (949)784-4100 FAX: (949)784-4101
SGT Project No. 02-820

	BY	DATE
DESIGN	–	–
DESIGN CHK.	–	–
PLANS	–	–
PLANS CHK.	–	–

REGISTERED LAND SURVEYOR 35328 JAIME A. SATALICH 6/30/03 ARIZONA U.S.A.

SHEET 265 OF 565

The following map represents a survey made by me or under my direction in the County of Maricopa, State of Arizona.
I, Jaime A. Satalich, a State of Arizona Registered Land Surveyor (No. 35326, expires 9/30/2003), with my signature and seal affixed below, hereby certify to the Flood Control District of Maricopa County, Arizona, that the information shown hereon complies with the American Society of Photogrammetry and Remote Sensing standards for two-foot contour interval mapping.

"Certification" when used in the context of this document only constitutes an expression of professional opinion regarding those facts or findings which are the subject of the certification, and does not constitute a warranty or guarantee, either expressed or implied.

REVISION NOTE: Twelve maps (269, 270, 271, 301, 302, 303, 333, 334, 335, 362, 363, and 364) were delivered to the Flood Control District of Maricopa County (FCDMC) on March 27, 2003. Prior to this delivery on March 27, 2003, the aforementioned twelve maps were thoroughly reviewed and subsequently accepted as a final deliverable by FCDMC. On June 26, 2003, FCDMC desired that changes be made to the aforementioned twelve maps with regards to the cover sheet, standard sheet layout, marginal information, and some cartographic elements. This revision reflects those changes requested by FCDMC on June 26, 2003 to the aforementioned twelve maps. All topographic and planimetric information on the aforementioned twelve maps remains unchanged between the delivery on March 27,2003 and this revision.

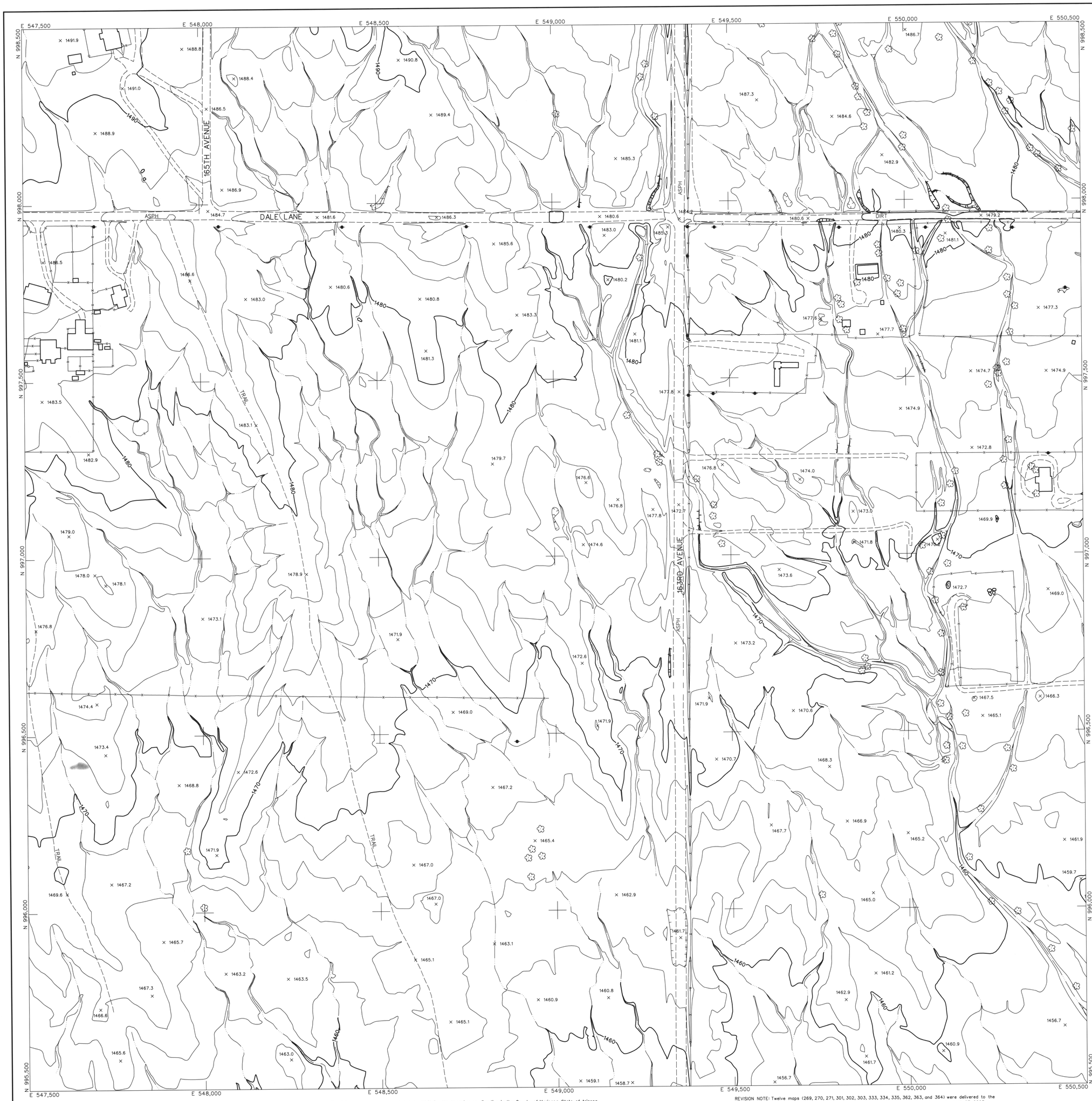

LEGEND

- CONTROL POINT (8029, 1393.9)
- INDEX CONTOUR (2066)
- INTERMEDIATE CONTOUR
- INDEX CONTOUR DEPRESSION (2066)
- INTERMEDIATE CONTOUR DEPRESSION
- SPOT ELEVATION (× 2067.1)
- WATER EDGE LINE (W/L 45.6)
- DRAIN / FLOW LINE
- HEADWALL
- CANAL TOP
- CONCRETE DITCH
- MANHOLE COVER
- LIGHT POLE UNDEFINED
- POLE
- POWER POLE UNDEFINED
- VISIBLE PIPELINE (PIPE)
- TRANSMISSION TOWER
- GUARDRAIL
- UNDEFINED RETAINING WALL
- RETAINING WALL W/ WALL
- UNDEFINED WALL
- UNDEFINED FENCE
- TREELINE
- BRUSHLINE
- TREE

ROADS & DRIVEWAYS

- ASPHALT (ASPH)
- CONCRETE (CONC)
- DIRT (DIRT)
- TRAIL (TRAIL)
- CONCRETE CURB
- ASPHALT PARKING
- CONCRETE SIDEWALK/WALKWAY
- CONCRETE LIMIT LINE
- BRIDGE
- BUILDING
- STORAGE TANK (TANK)
- STEEL STRUCTURE
- BILLBOARD
- COMMERCIAL SIGN

NOTES:

VERTICAL DATUM: NAVD 88
HORIZONTAL DATUM: NAD 83 (1992.0 EPOCH)
COORDINATE SYSTEM: ARIZONA COORDINATE SYSTEM, 1983, CENTRAL ZONE
UNIT OF MEASUREMENT: INTERNATIONAL FEET

DATES OF PHOTOGRAPHY:
APRIL 1, 18 & 19, 2002
SCALE OF PHOTOGRAPHY: 1"=600'

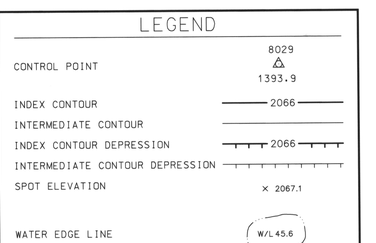

GENERAL VICINITY MAP

100' 0' 100' 200'
SCALE: 1"= 100 FEET
CONTOUR INTERVAL: 2 FEET

231	232	233
265	266	267
297	298	299

SHEET INDEX MAP
NOTE: 200 SERIES PREFIX, REFERENCES 1"=200' SCALE MAP SHEETS

NO.	REVISION	BY	DATE
2			
1	See Revision Note	JAS	08/06/03

FLOOD CONTROL DISTRICT OF MARICOPA COUNTY

WITTMANN ADMP
2' CONTOURS

STEWART GEO TECHNOLOGIES
17301 Armstrong Avenue
Irvine, California 92614-5721
TEL: (949)784-4100 FAX: (949)784-4101
SGT Project No. 02-820

REGISTERED LAND SURVEYOR
35326
JAIME A. SATALICH
RENEWAL 6/30/05
ARIZONA U.S.A.

	BY	DATE
DESIGN	–	–
DESIGN CHK.	–	–
PLANS	–	–
PLANS CHK.	–	–

SHEET 266 OF 565

The following map represents a survey made by me or under my direction in the County of Maricopa, State of Arizona.
I, Jaime A. Satalich, a State of Arizona Registered Land Surveyor (No. 35326, expires 9/30/2003), with my signature and seal affixed below, hereby certify to the Flood Control District of Maricopa County, Arizona, that the information shown hereon complies with the American Society of Photogrammetry and Remote Sensing standards for two-foot contour interval mapping.

"Certification" when used in the context of this document only constitutes an expression of professional opinion regarding those facts or findings which are the subject of the certification, and does not consitttute a warranty or guarantee, either expressed or implied.

REVISION NOTE: Twelve maps (269, 270, 271, 301, 302, 303, 333, 334, 335, 362, 363, and 364) were delivered to the Flood Control District of Maricopa County (FCDMC) on March 27, 2003. Prior to this delivery on March 27, 2003, the aforementioned twelve maps were thoroughly reviewed and subsequently accepted as a final deliverable by FCDMC. On June 26, 2003, FCDMC desired that changes be made to the aforementioned twelve maps with regards to the cover sheet, standard sheet layout, marginal information, and some cartographic elements. This revision reflects those changes requested by FCDMC on June 26, 2003 to the aforementioned twelve maps. All topographic and planimetric information on the aforementioned twelve maps remains unchanged between the delivery on March 27,2003 and this revision.

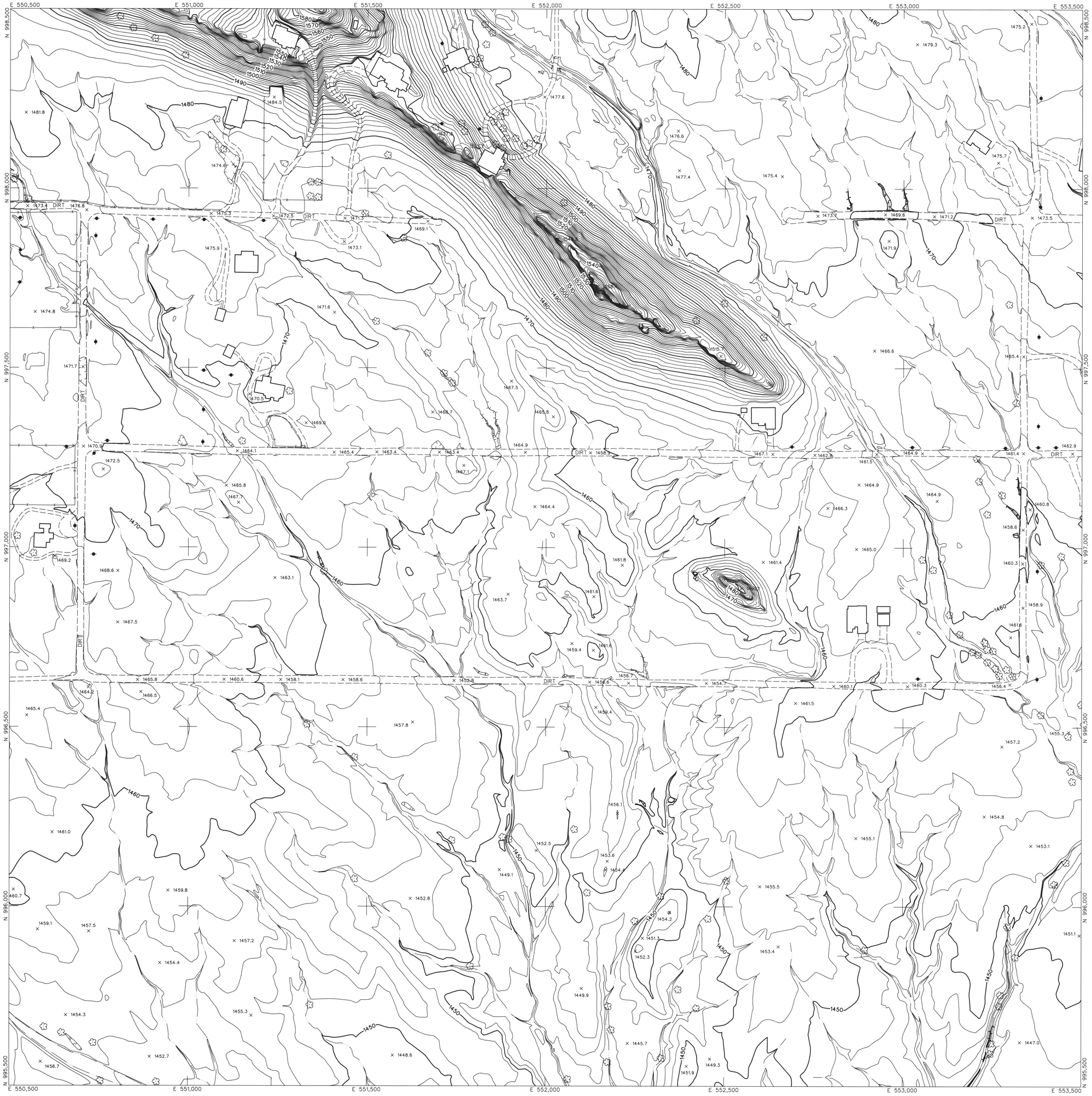

LEGEND

- CONTROL POINT — 8029 / 1393.9
- INDEX CONTOUR — 2066
- INTERMEDIATE CONTOUR
- INDEX CONTOUR DEPRESSION — 2066
- INTERMEDIATE CONTOUR DEPRESSION
- SPOT ELEVATION — × 2067.1
- WATER EDGE LINE — W/L 45.6
- DRAIN / FLOW LINE
- HEADWALL
- CANAL TOP
- CONCRETE DITCH
- MANHOLE COVER
- LIGHT POLE UNDEFINED
- POLE
- POWER POLE UNDEFINED
- VISIBLE PIPELINE — PIPE
- TRANSMISSION TOWER
- GUARDRAIL
- UNDEFINED RETAINING WALL
- RETAINING WALL W/ WALL
- UNDEFINED WALL
- UNDEFINED FENCE
- TREELINE
- BRUSHLINE
- TREE

ROADS & DRIVEWAYS

- ASPHALT — ASPH
- CONCRETE — CONC
- DIRT — DIRT
- TRAIL — TRAIL
- CONCRETE CURB
- ASPHALT PARKING
- CONCRETE SIDEWALK/WALKWAY
- CONCRETE LIMIT LINE
- BRIDGE
- BUILDING
- STORAGE TANK — TANK
- STEEL STRUCTURE
- BILLBOARD
- COMMERCIAL SIGN

NOTES:

VERTICAL DATUM: NAVD 88
HORIZONTAL DATUM: NAD 83 (1992.0 EPOCH)
COORDINATE SYSTEM: ARIZONA COORDINATE SYSTEM, 1983, CENTRAL ZONE
UNIT OF MEASUREMENT: INTERNATIONAL FEET

DATES OF PHOTOGRAPHY:
APRIL 1, 18 & 19, 2002
SCALE OF PHOTOGRAPHY: 1"=600'

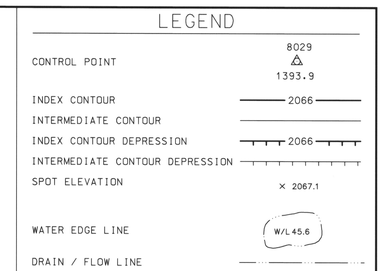

GENERAL VICINITY MAP

100′ 0′ 100′ 200′
SCALE: 1"= 100 FEET
CONTOUR INTERVAL: 2 FEET

232	233	234
266	267	268
298	299	300

SHEET INDEX MAP
NOTE: 200 SERIES PREFIX, REFERENCES 1"=200' SCALE MAP SHEETS

NO.	REVISION	BY	DATE
2			
1	See Revision Note	JAS	08/06/03

FLOOD CONTROL DISTRICT OF MARICOPA COUNTY

WITTMANN ADMP
2′ CONTOURS

STEWART GEO TECHNOLOGIES
17361 Armstrong Avenue
Irvine, California 92614-5721
TEL: (949)756-4100 FAX: (949)756-4101
SGT Project No. 02-820

	BY	DATE
DESIGN	--	--
DESIGN CHK.	--	--
PLANS	--	--
PLANS CHK.	--	--

REGISTERED LAND SURVEYOR 35326 JAIME A. SATALICH Date Signed 9/30/03 ARIZONA U.S.A.

SHEET 267 OF 565

The following map represents a survey made by me or under my direction in the County of Maricopa, State of Arizona. I, Jaime A. Satalich, a State of Arizona Registered Land Surveyor (No. 35326, expires 9/30/2003), with my signature and seal affixed below, hereby certify to the Flood Control District of Maricopa County, Arizona, that the information shown hereon complies with the American Society of Photogrammetry and Remote Sensing standards for two-foot contour interval mapping.

"Certification" when used in the context of this document only constitutes an expression of professional opinion regarding those facts or findings which are the subject of the certification, and does not consittute a warranty or guarantee, either expressed or implied.

REVISION NOTE: Twelve maps (269, 270, 271, 301, 302, 303, 333, 334, 335, 362, 363, and 364) were delivered to the Flood Control District of Maricopa County (FCDMC) on March 27, 2003. Prior to this delivery on March 27, 2003, the aforementioned twelve maps were thoroughly reviewed and subsequently accepted as a final deliverable by FCDMC. On June 26, 2003, FCDMC desired that changes be made to the aforementioned twelve maps with regards to the cover sheet, standard sheet layout, marginal information, and some cartographic elements. This revision reflects those changes requested by FCDMC on June 26, 2003 to the aforementioned twelve maps. All topographic and planimetric information on the aforementioned twelve maps remains unchanged between the delivery on March 27,2003 and this revision.

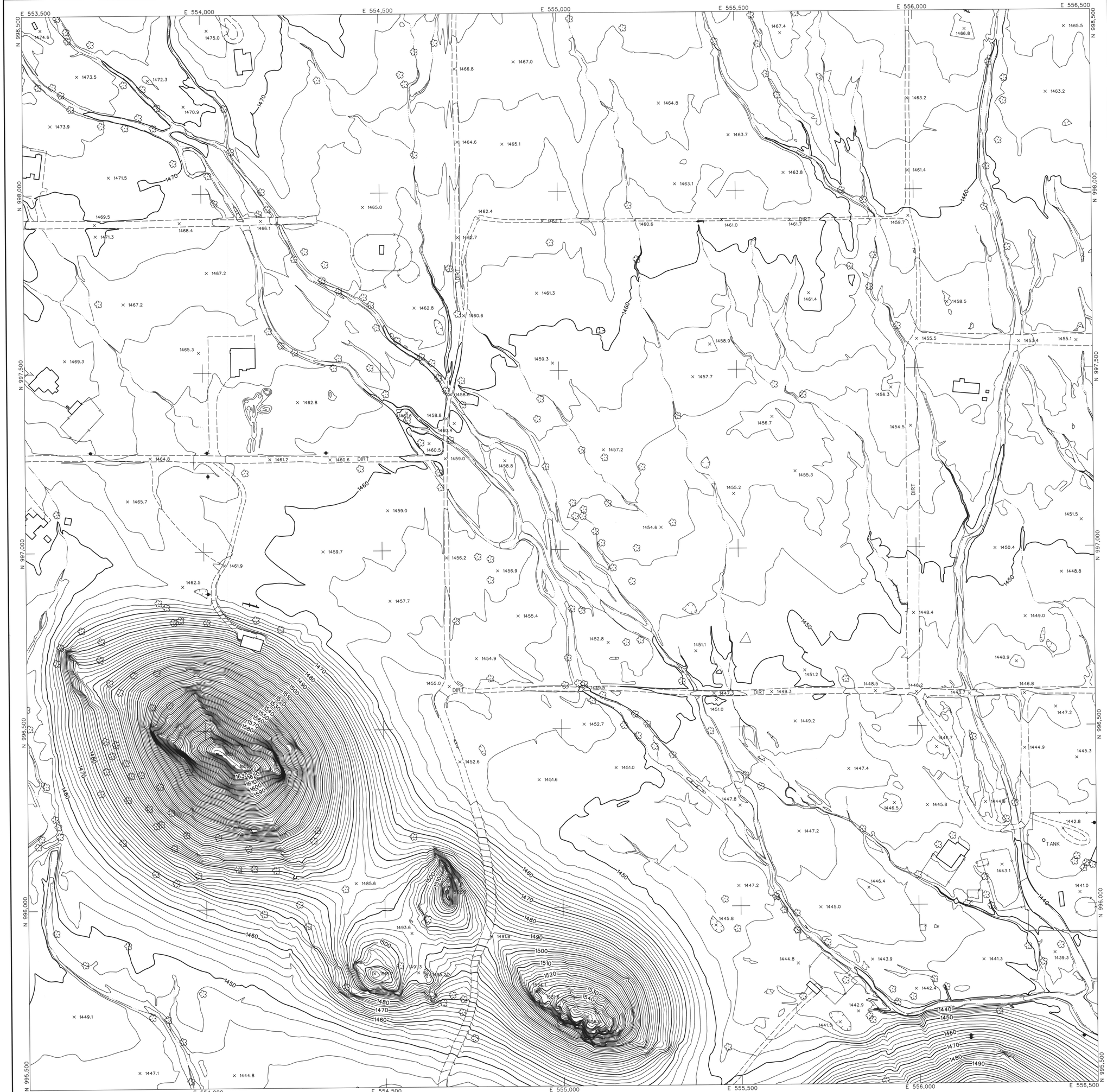

LEGEND

- CONTROL POINT 8029 / 1393.9
- INDEX CONTOUR 2066
- INTERMEDIATE CONTOUR
- INDEX CONTOUR DEPRESSION 2066
- INTERMEDIATE CONTOUR DEPRESSION
- SPOT ELEVATION × 2067.1
- WATER EDGE LINE W/L 45.6
- DRAIN / FLOW LINE
- HEADWALL
- CANAL TOP
- CONCRETE DITCH
- MANHOLE COVER
- LIGHT POLE UNDEFINED
- POLE
- POWER POLE UNDEFINED
- VISIBLE PIPELINE PIPE
- TRANSMISSION TOWER
- GUARDRAIL
- UNDEFINED RETAINING WALL
- RETAINING WALL W/ WALL
- UNDEFINED WALL
- UNDEFINED FENCE
- TREELINE
- BRUSHLINE
- TREE

ROADS & DRIVEWAYS

- ASPHALT ASPH
- CONCRETE CONC
- DIRT DIRT
- TRAIL TRAIL
- CONCRETE CURB
- ASPHALT PARKING
- CONCRETE SIDEWALK/WALKWAY
- CONCRETE LIMIT LINE
- BRIDGE
- BUILDING
- STORAGE TANK TANK
- STEEL STRUCTURE
- BILLBOARD
- COMMERCIAL SIGN

NOTES:

VERTICAL DATUM: NAVD 88
HORIZONTAL DATUM: NAD 83 (1992.0 EPOCH)
COORDINATE SYSTEM: ARIZONA COORDINATE SYSTEM, 1983, CENTRAL ZONE
UNIT OF MEASUREMENT: INTERNATIONAL FEET

DATES OF PHOTOGRAPHY:
APRIL 1, 18 & 19, 2002
SCALE OF PHOTOGRAPHY: 1"=600'

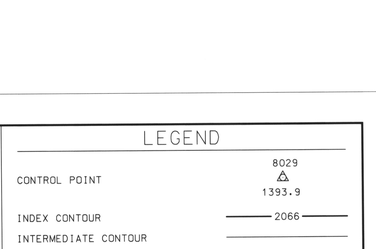

GENERAL VICINITY MAP

100′ 0′ 100′ 200′
SCALE: 1"= 100 FEET
CONTOUR INTERVAL: 2 FEET

233	234	235
267	268	269
299	300	301

SHEET INDEX MAP
NOTE: 200 SERIES PREFIX, REFERENCES 1"=200' SCALE MAP SHEETS

NO.	REVISION	BY	DATE
2			
1	See Revision Note	JAS	08/06/03

FLOOD CONTROL DISTRICT OF MARICOPA COUNTY

WITTMANN ADMP
2′ CONTOURS

STEWART GEO TECHNOLOGIES
17361 Armstrong Avenue
Irvine, California 92614-5721
TEL: (949)784-4100 FAX: (949)784-4101
SGT Project No. 02-830

	BY	DATE
DESIGN	–	–
DESIGN CHK.	–	–
PLANS	–	–
PLANS CHK.	–	–

REGISTERED LAND SURVEYOR 35328 JAIME A. SATALICH Date 9/30/03 ARIZONA, U.S.A.

SHEET 268 OF 565

The following map represents a survey made by me or under my direction in the County of Maricopa, State of Arizona. I, Jaime A. Satalich, a State of Arizona Registered Land Surveyor (No. 35326, expires 9/30/2003), with my signature and seal affixed below, hereby certify to the Flood Control District of Maricopa County, Arizona, that the information shown hereon complies with the American Society of Photogrammetry and Remote Sensing standards for two-foot contour interval mapping.

"Certification" when used in the context of this document only constitutes an expression of professional opinion regarding those facts or findings which are the subject of the certification, and does not consittute a warranty or guarantee, either expressed or implied.

REVISION NOTE: Twelve maps (269, 270, 271, 301, 302, 303, 333, 334, 335, 362, 363, and 364) were delivered to the Flood Control District of Maricopa County (FCDMC) on March 27, 2003. Prior to this delivery on March 27, 2003, the aforementioned twelve maps were thoroughly reviewed and subsequently accepted as a final deliverable by FCDMC. On June 26, 2003, FCDMC desired that changes be made to the aforementioned twelve maps with regards to the cover sheet, standard sheet layout, marginal information, and some cartographic elements. This revision reflects those changes requested by FCDMC on June 26, 2003 to the aforementioned twelve maps. All topographic and planimetric information on the aforementioned twelve maps remains unchanged between the delivery on March 27,2003 and this revision.

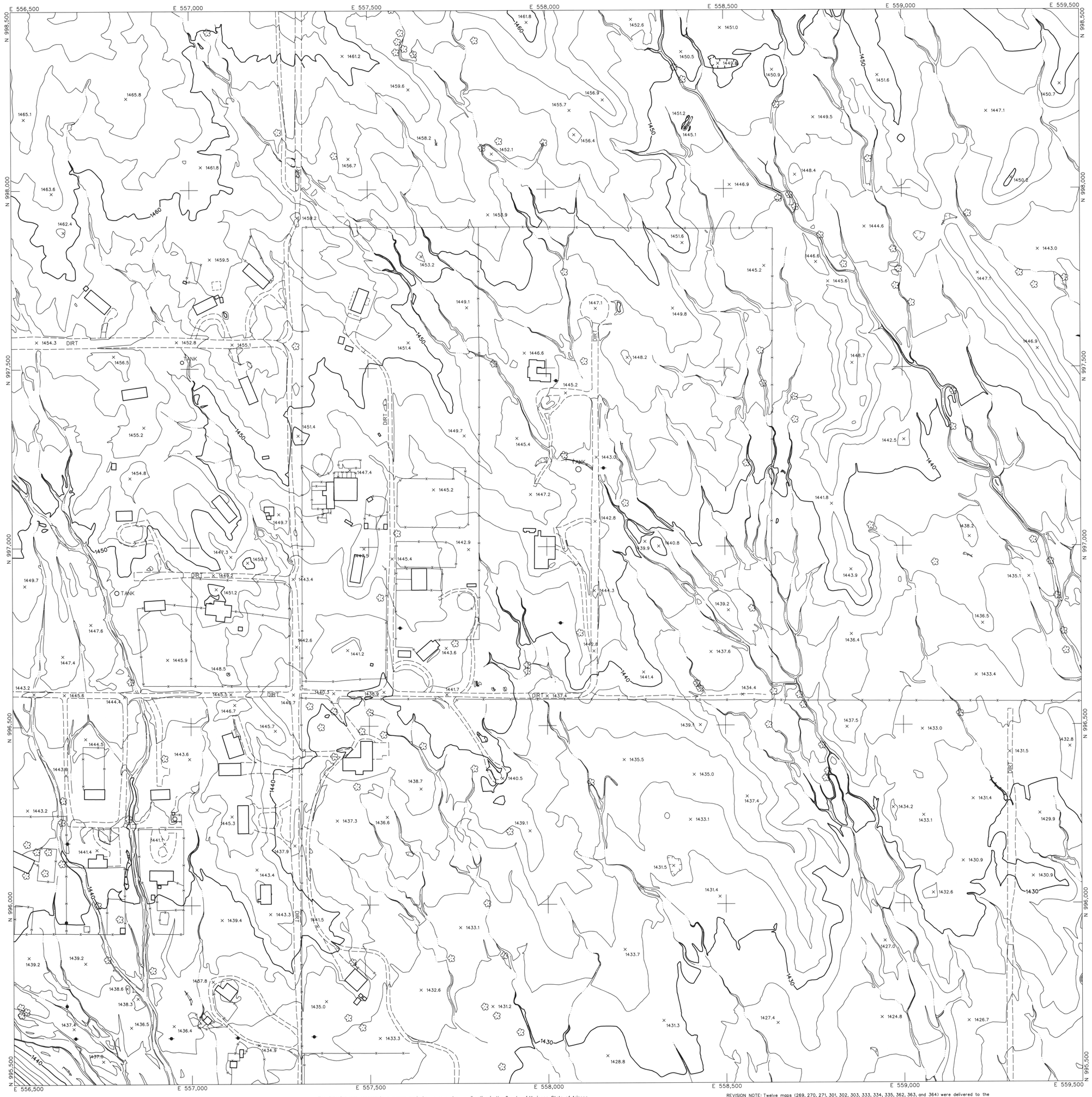

LEGEND

- CONTROL POINT — 8029 / 1393.9
- INDEX CONTOUR — 2066
- INTERMEDIATE CONTOUR
- INDEX CONTOUR DEPRESSION — 2066
- INTERMEDIATE CONTOUR DEPRESSION
- SPOT ELEVATION — × 2067.1
- WATER EDGE LINE — W/L 45.6
- DRAIN / FLOW LINE
- HEADWALL
- CANAL TOP
- CONCRETE DITCH
- MANHOLE COVER
- LIGHT POLE UNDEFINED
- POLE
- POWER POLE UNDEFINED
- VISIBLE PIPELINE — PIPE
- TRANSMISSION TOWER
- GUARDRAIL
- UNDEFINED RETAINING WALL
- RETAINING WALL W/ WALL
- UNDEFINED WALL
- UNDEFINED FENCE
- TREELINE
- BRUSHLINE
- TREE

ROADS & DRIVEWAYS

- ASPHALT — ASPH
- CONCRETE — CONC
- DIRT — DIRT
- TRAIL — TRAIL
- CONCRETE CURB
- ASPHALT PARKING
- CONCRETE SIDEWALK/WALKWAY
- CONCRETE LIMIT LINE
- BRIDGE
- BUILDING
- STORAGE TANK — TANK
- STEEL STRUCTURE
- BILLBOARD
- COMMERCIAL SIGN

NOTES:

VERTICAL DATUM: NAVD 88
HORIZONTAL DATUM: NAD 83 (1992.0 EPOCH)
COORDINATE SYSTEM: ARIZONA COORDINATE SYSTEM, 1983, CENTRAL ZONE
UNIT OF MEASUREMENT: INTERNATIONAL FEET

DATES OF PHOTOGRAPHY:
APRIL 1, 18 & 19, 2002
SCALE OF PHOTOGRAPHY: 1"=600'

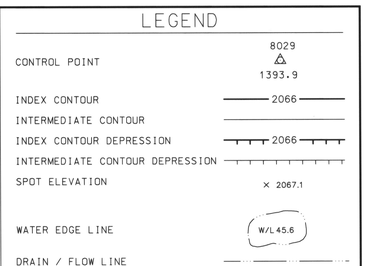

GENERAL VICINITY MAP

100' 0' 100' 200'
SCALE: 1"= 100 FEET
CONTOUR INTERVAL: 2 FEET

234	235	236
268	269	270
300	301	302

SHEET INDEX MAP
NOTE: 200 SERIES PREFIX, REFERENCES 1"=200' SCALE MAP SHEETS

NO.	REVISION	BY	DATE
2			
1	See Revision Note	JAS	08/06/03

FLOOD CONTROL DISTRICT OF MARICOPA COUNTY

WITTMANN ADMP
2' CONTOURS

The following map represents a survey made by me or under my direction in the County of Maricopa, State of Arizona. I, Jaime A. Satalich, a State of Arizona Registered Land Surveyor (No. 35326, expires 9/30/2003), with my signature and seal affixed below, hereby certify to the Flood Control District of Maricopa County, Arizona, that the information shown hereon complies with the American Society of Photogrammetry and Remote Sensing standards for two-foot contour interval mapping.

"Certification" when used in the context of this document only constitutes an expression of professional opinion regarding those facts or findings which are the subject of the certification, and does not consittute a warranty or guarantee, either expressed or implied.

REVISION NOTE: Twelve maps (269, 270, 271, 301, 302, 303, 333, 334, 335, 362, 363, and 364) were delivered to the Flood Control District of Maricopa County (FCDMC) on March 27, 2003. Prior to this delivery on March 27, 2003, the aforementioned twelve maps were thoroughly reviewed and subsequently accepted as a final deliverable by FCDMC. On June 26, 2003, FCDMC desired that changes be made to the aforementioned twelve maps with regards to the cover sheet, standard sheet layout, marginal information, and some cartographic elements. This revision reflects those changes requested by FCDMC on June 26, 2003 to the aforementioned twelve maps. All topographic and planimetric information on the aforementioned twelve maps remains unchanged between the delivery on March 27,2003 and this revision.

CERTIFICATE NO. 35326 JAIME A. SATALICH REGISTERED LAND SURVEYOR ARIZONA U.S.A.

STEWART GEO TECHNOLOGIES
17361 Armstrong Avenue
Irvine, California 92614-5721
TEL: (949)784-4100 FAX: (949)784-4101
SGT Project No. 02-820

	BY	DATE
DESIGN	–	–
DESIGN CHK.	–	–
PLANS	–	–
PLANS CHK.	–	–

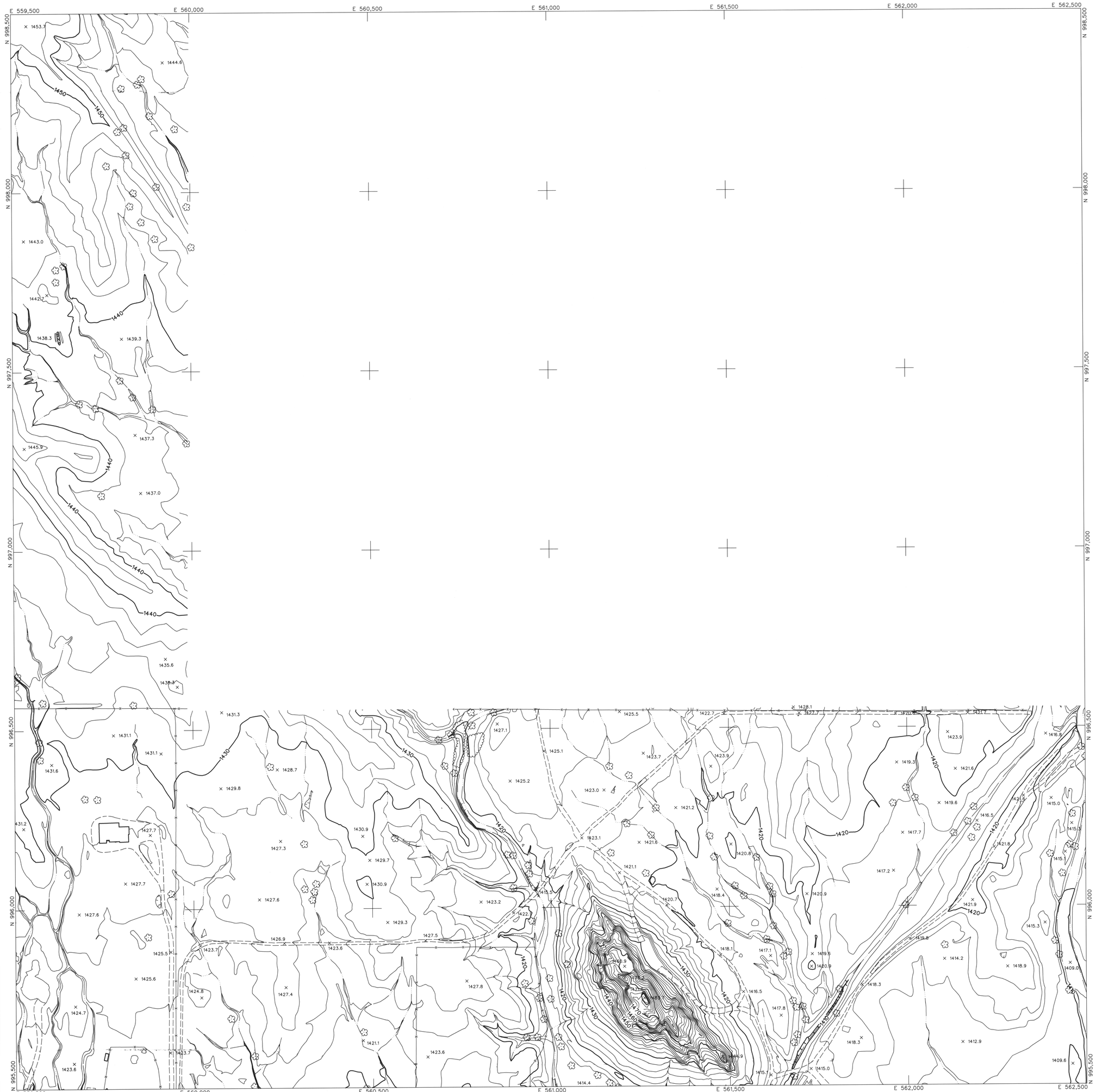

LEGEND

- CONTROL POINT — 8029 / 1393.9
- INDEX CONTOUR — 2066
- INTERMEDIATE CONTOUR
- INDEX CONTOUR DEPRESSION — 2066
- INTERMEDIATE CONTOUR DEPRESSION
- SPOT ELEVATION — × 2067.1
- WATER EDGE LINE — W/L 45.6
- DRAIN / FLOW LINE
- HEADWALL
- CANAL TOP
- CONCRETE DITCH
- MANHOLE COVER
- POLE
- LIGHT POLE UNDEFINED
- POWER POLE UNDEFINED
- VISIBLE PIPELINE — PIPE
- TRANSMISSION TOWER
- GUARDRAIL
- UNDEFINED RETAINING WALL
- RETAINING WALL W/ WALL
- UNDEFINED WALL
- UNDEFINED FENCE
- TREELINE
- BRUSHLINE
- TREE

ROADS & DRIVEWAYS

- ASPHALT — ASPH
- CONCRETE — CONC
- DIRT — DIRT
- TRAIL — TRAIL
- CONCRETE CURB
- ASPHALT PARKING
- CONCRETE SIDEWALK/WALKWAY
- CONCRETE LIMIT LINE
- BRIDGE
- BUILDING
- STORAGE TANK — TANK
- STEEL STRUCTURE
- BILLBOARD
- COMMERCIAL SIGN

NOTES:

VERTICAL DATUM: NAVD 88
HORIZONTAL DATUM: NAD 83 (1992.0 EPOCH)
COORDINATE SYSTEM: ARIZONA COORDINATE SYSTEM, 1983, CENTRAL ZONE
UNIT OF MEASUREMENT: INTERNATIONAL FEET

DATES OF PHOTOGRAPHY: APRIL 1, 18 & 19, 2002
SCALE OF PHOTOGRAPHY: 1"=600'



GENERAL VICINITY MAP

100' 0' 100' 200'
SCALE: 1"= 100 FEET
CONTOUR INTERVAL: 2 FEET

235	236	237
269	270	271
301	302	303

SHEET INDEX MAP
NOTE: 200 SERIES PREFIX, REFERENCES 1"=200' SCALE MAP SHEETS

NO.	REVISION	BY	DATE
2			
1	See Revision Note	JAS	08/06/03

FLOOD CONTROL DISTRICT OF MARICOPA COUNTY

WITTMANN ADMP
2' CONTOURS

STEWART GEO TECHNOLOGIES
17361 Armstrong Avenue
Irvine, California 92614-5721
TEL: (949)784-4300 FAX: (949)784-4101
SGT Project No. 02-820

CERTIFIED LAND SURVEYOR
35326
JAIME A. SATALICH
Date Signed
ARIZONA U.S.A.

	BY	DATE
DESIGN	--	--
DESIGN CHK.	--	--
PLANS	--	--
PLANS CHK.	--	--

SHEET 270 OF 565

The following map represents a survey made by me or under my direction in the County of Maricopa, State of Arizona. I, Jaime A. Satalich, a State of Arizona Registered Land Surveyor (No. 35326, expires 9/30/2003), with my signature and seal affixed below, hereby certify to the Flood Control District of Maricopa County, Arizona, that the information shown hereon complies with the American Society of Photogrammetry and Remote Sensing standards for two-foot contour interval mapping.

"Certification" when used in the context of this document only constitutes an expression of professional opinion regarding those facts or findings which are the subject of the certification, and does not consitute a warranty or guarantee, either expressed or implied.

REVISION NOTE: Twelve maps (269, 270, 271, 301, 302, 303, 333, 334, 335, 362, 363, and 364) were delivered to the Flood Control District of Maricopa County (FCDMC) on March 27, 2003. Prior to this delivery on March 27, 2003, the aforementioned twelve maps were thoroughly reviewed and subsequently accepted as a final deliverable by FCDMC. On June 26, 2003, FCDMC desired that changes be made to the aforementioned twelve maps with regards to the cover sheet, standard sheet layout, marginal information, and some cartographic elements. This revision reflects those changes requested by FCDMC on June 26, 2003 to the aforementioned twelve maps. All topographic and planimetric information on the aforementioned twelve maps remains unchanged between the delivery on March 27,2003 and this revision.



LEGEND

- CONTROL POINT — 8029 / 1393.9
- INDEX CONTOUR — 2066
- INTERMEDIATE CONTOUR
- INDEX CONTOUR DEPRESSION — 2066
- INTERMEDIATE CONTOUR DEPRESSION
- SPOT ELEVATION — × 2067.1
- WATER EDGE LINE — W/L 45.6
- DRAIN / FLOW LINE
- HEADWALL
- CANAL TOP
- CONCRETE DITCH
- MANHOLE COVER
- LIGHT POLE UNDEFINED
- POLE
- POWER POLE UNDEFINED
- VISIBLE PIPELINE — PIPE
- TRANSMISSION TOWER
- GUARDRAIL
- UNDEFINED RETAINING WALL
- RETAINING WALL W/ WALL
- UNDEFINED WALL
- UNDEFINED FENCE
- TREELINE
- BRUSHLINE
- TREE

ROADS & DRIVEWAYS

- ASPHALT — ASPH
- CONCRETE — CONC
- DIRT — DIRT
- TRAIL — TRAIL
- CONCRETE CURB
- ASPHALT PARKING
- CONCRETE SIDEWALK/WALKWAY
- CONCRETE LIMIT LINE
- BRIDGE
- BUILDING
- STORAGE TANK — TANK
- STEEL STRUCTURE
- BILLBOARD
- COMMERCIAL SIGN

NOTES:

VERTICAL DATUM: NAVD 88
HORIZONTAL DATUM: NAD 83 (1992.0 EPOCH)
COORDINATE SYSTEM: ARIZONA COORDINATE SYSTEM, 1983, CENTRAL ZONE
UNIT OF MEASUREMENT: INTERNATIONAL FEET

DATES OF PHOTOGRAPHY:
APRIL 1, 18 & 19, 2002
SCALE OF PHOTOGRAPHY: 1"=600'

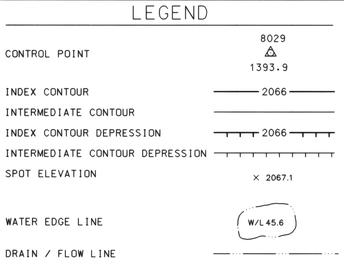

GENERAL VICINITY MAP

100′ 0′ 100′ 200′
SCALE: 1"= 100 FEET
CONTOUR INTERVAL: 2 FEET

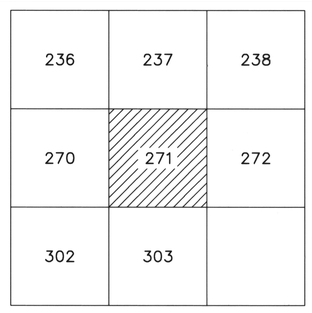

SHEET INDEX MAP
NOTE: 200 SERIES PREFIX, REFERENCES 1"=200' SCALE MAP SHEETS

NO.	REVISION	BY	DATE
2			
1	See Revision Note	JAS	08/06/03

FLOOD CONTROL DISTRICT OF MARICOPA COUNTY

WITTMANN ADMP
2′ CONTOURS

The following map represents a survey made by me or under my direction in the County of Maricopa, State of Arizona. I, Jaime A. Satalich, a State of Arizona Registered Land Surveyor (No. 35326, expires 9/30/2003), with my signature and seal affixed below, hereby certify to the Flood Control District of Maricopa County, Arizona, that the information shown hereon complies with the American Society of Photogrammetry and Remote Sensing standards for two-foot contour interval mapping.

"Certification" when used in the context of this document only constitutes an expression of professional opinion regarding those facts or findings which are the subject of the certification, and does not consitute a warranty or guarantee, either expressed or implied.

REVISION NOTE: Twelve maps (269, 270, 271, 301, 302, 303, 333, 334, 335, 362, 363, and 364) were delivered to the Flood Control District of Maricopa County (FCDMC) on March 27, 2003. Prior to this delivery on March 27, 2003, the aforementioned twelve maps were thoroughly reviewed and subsequently accepted as a final deliverable by FCDMC. On June 26, 2003, FCDMC desired that changes be made to the aforementioned twelve maps with regards to the cover sheet, standard sheet layout, marginal information, and some cartographic elements. This revision reflects those changes requested by FCDMC on June 26, 2003 to the aforementioned twelve maps. All topographic and planimetric information on the aforementioned twelve maps remains unchanged between the delivery on March 27,2003 and this revision.

REGISTERED LAND SURVEYOR
DATE NO.
35326
JAIME A. SATALICH
ARIZONA U.S.A.

STEWART GEO TECHNOLOGIES
17301 Armstrong Avenue
Irvine, California 92614-5721
TEL: (949)784-4100 FAX: (949)784-4101
SGT Project No. 92-020

	BY	DATE
DESIGN	–	–
DESIGN CHK.	–	–
PLANS	–	–
PLANS CHK.	–	–

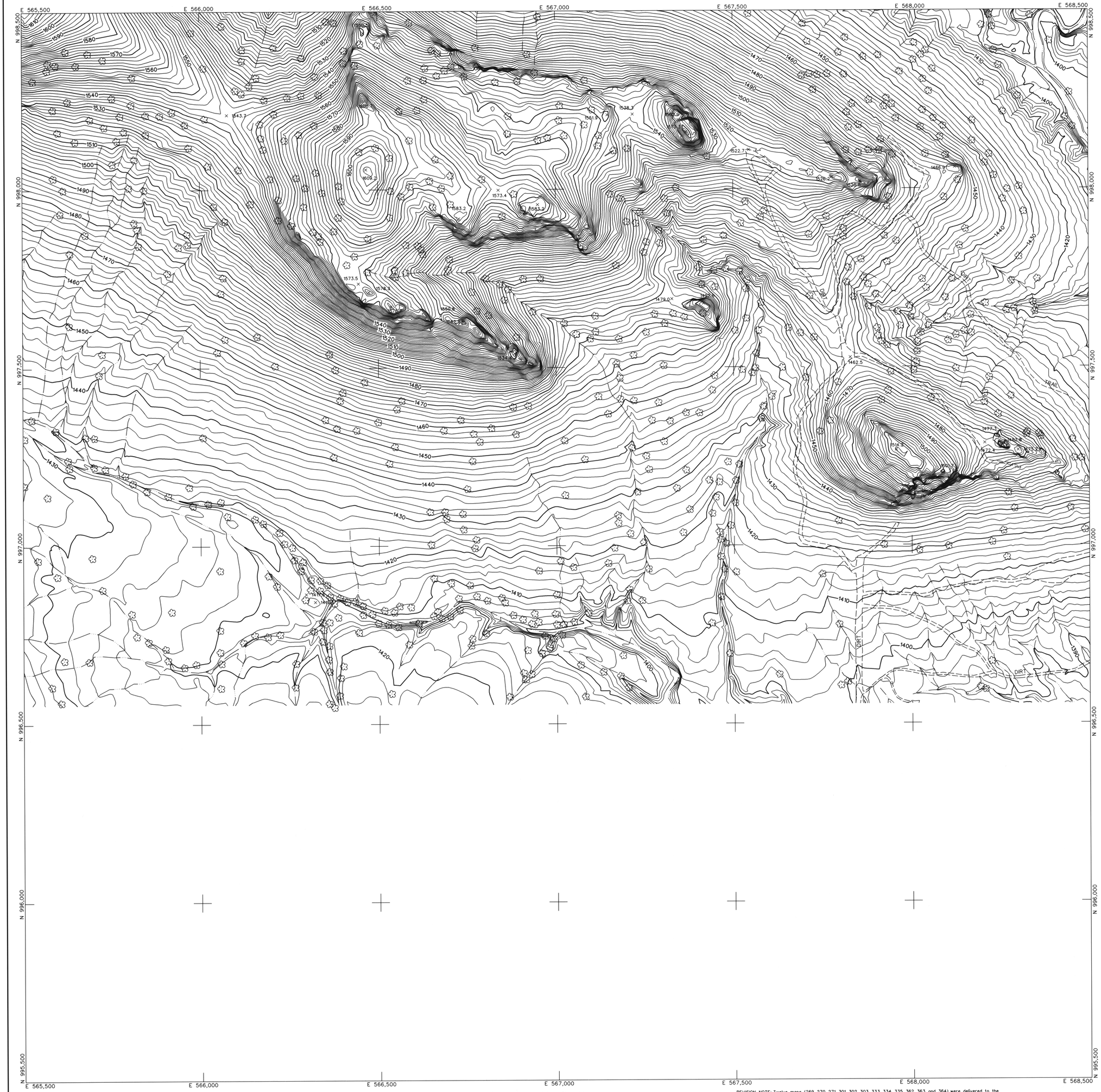

LEGEND

- CONTROL POINT — 8029 / 1393.9
- INDEX CONTOUR — 2066
- INTERMEDIATE CONTOUR
- INDEX CONTOUR DEPRESSION — 2066
- INTERMEDIATE CONTOUR DEPRESSION
- SPOT ELEVATION — × 2067.1
- WATER EDGE LINE — W/L 45.6
- DRAIN / FLOW LINE
- HEADWALL
- CANAL TOP
- CONCRETE DITCH
- MANHOLE COVER
- LIGHT POLE UNDEFINED
- POLE
- POWER POLE UNDEFINED
- VISIBLE PIPELINE — PIPE
- TRANSMISSION TOWER
- GUARDRAIL
- UNDEFINED RETAINING WALL
- RETAINING WALL W/ WALL
- UNDEFINED WALL
- UNDEFINED FENCE
- TREELINE
- BRUSHLINE
- TREE

ROADS & DRIVEWAYS

- ASPHALT — ASPH
- CONCRETE — CONC
- DIRT — DIRT
- TRAIL — TRAIL
- CONCRETE CURB
- ASPHALT PARKING
- CONCRETE SIDEWALK/WALKWAY
- CONCRETE LIMIT LINE
- BRIDGE
- BUILDING
- STORAGE TANK — TANK
- STEEL STRUCTURE
- BILLBOARD
- COMMERCIAL SIGN

NOTES:

VERTICAL DATUM: NAVD 88
HORIZONTAL DATUM: NAD 83 (1992.0 EPOCH)
COORDINATE SYSTEM: ARIZONA COORDINATE SYSTEM, 1983, CENTRAL ZONE
UNIT OF MEASUREMENT: INTERNATIONAL FEET

DATES OF PHOTOGRAPHY:
APRIL 1, 18 & 19, 2002
SCALE OF PHOTOGRAPHY: 1"=600'



GENERAL VICINITY MAP

100' 0' 100' 200'
SCALE: 1"= 100 FEET
CONTOUR INTERVAL: 2 FEET

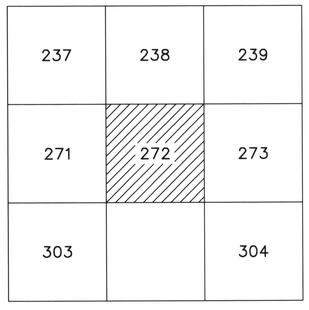

SHEET INDEX MAP
NOTE: 200 SERIES PREFIX, REFERENCES 1"=200' SCALE MAP SHEETS

NO.	REVISION	BY	DATE
2			
1	See Revision Note	JAS	08/06/03

FLOOD CONTROL DISTRICT OF MARICOPA COUNTY

WITTMANN ADMP
2' CONTOURS

STEWART GEO TECHNOLOGIES
17361 Armstrong Avenue
Irvine, California 92614-5721
TEL: (949)784-4900 FAX: (949)784-4901
SGT Project No. 02-820

	BY	DATE
DESIGN	–	–
DESIGN CHK.	–	–
PLANS	–	–
PLANS CHK.	–	–

REGISTERED LAND SURVEYOR — 35326 — JAIME A. SATALICH — Expires 9/30/2003 — ARIZONA U.S.A.

SHEET 272 OF 565

The following map represents a survey made by me or under my direction in the County of Maricopa, State of Arizona. I, Jaime A. Satalich, a State of Arizona Registered Land Surveyor (No. 35326, expires 9/30/2003), with my signature and seal affixed below, hereby certify to the Flood Control District of Maricopa County, Arizona, that the information shown hereon complies with the American Society of Photogrammetry and Remote Sensing standards for two-foot contour interval mapping.

"Certification" when used in the context of this document only constitutes an expression of professional opinion regarding those facts or findings which are the subject of the certification, and does not consittute a warranty or guarantee, either expressed or implied.

REVISION NOTE: Twelve maps (269, 270, 271, 301, 302, 303, 333, 334, 335, 362, 363, and 364) were delivered to the Flood Control District of Maricopa County (FCDMC) on March 27, 2003. Prior to this delivery on March 27, 2003, the aforementioned twelve maps were thoroughly reviewed and subsequently accepted as a final deliverable by FCDMC. On June 26, 2003, FCDMC desired that changes be made to the aforementioned twelve maps with regards to the cover sheet, standard sheet layout, marginal information, and some cartographic elements. This revision reflects those changes requested by FCDMC on June 26, 2003 to the aforementioned twelve maps. All topographic and planimetric information on the aforementioned twelve maps remains unchanged between the delivery on March 27,2003 and this revision.

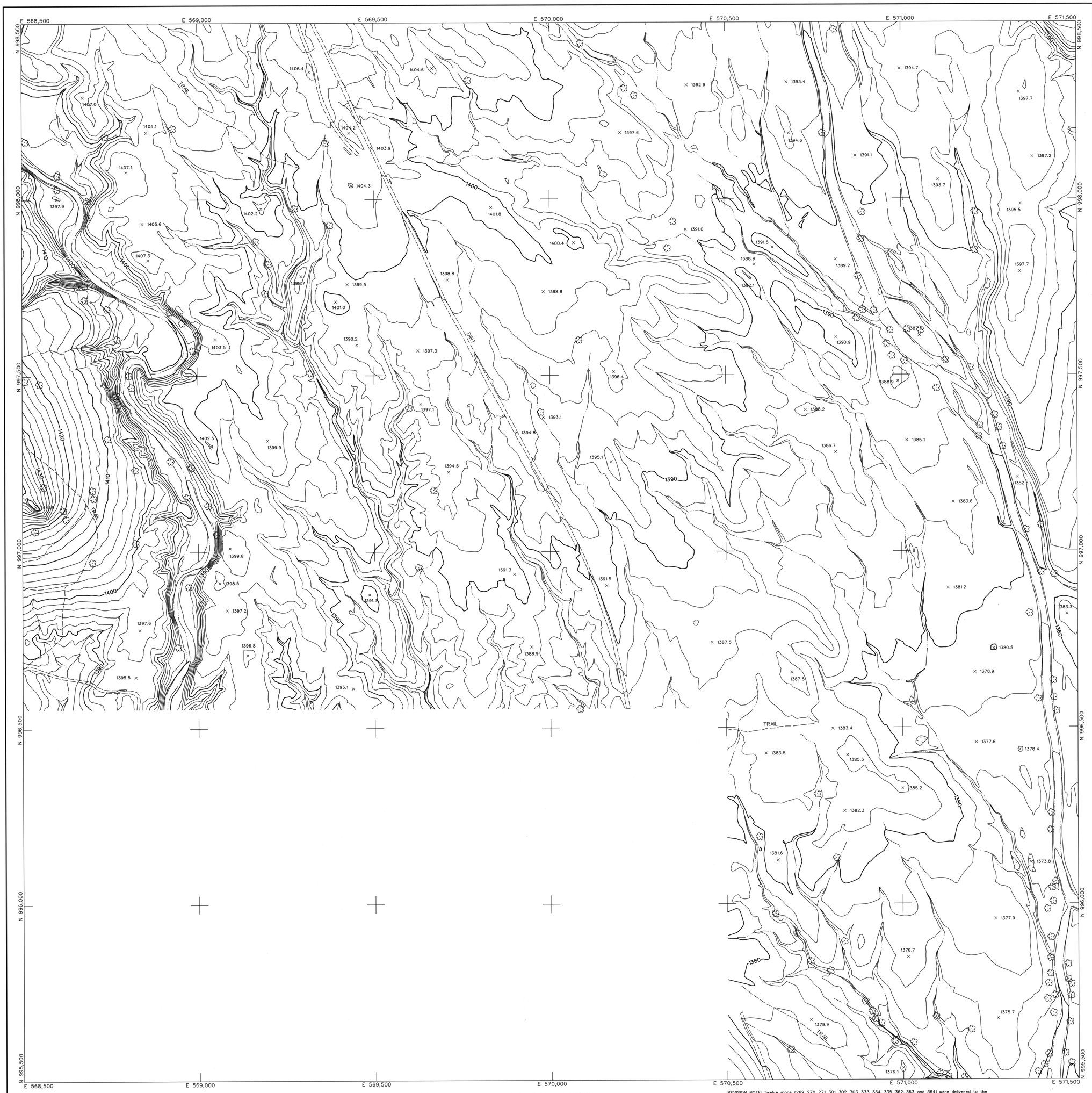

LEGEND

- CONTROL POINT — 8029 / 1393.9
- INDEX CONTOUR — 2066
- INTERMEDIATE CONTOUR
- INDEX CONTOUR DEPRESSION — 2066
- INTERMEDIATE CONTOUR DEPRESSION
- SPOT ELEVATION — × 2067.1
- WATER EDGE LINE — W/L 45.6
- DRAIN / FLOW LINE
- HEADWALL
- CANAL TOP
- CONCRETE DITCH
- MANHOLE COVER
- LIGHT POLE UNDEFINED
- POLE
- POWER POLE UNDEFINED
- VISIBLE PIPELINE — PIPE
- TRANSMISSION TOWER
- GUARDRAIL
- UNDEFINED RETAINING WALL
- RETAINING WALL W/ WALL
- UNDEFINED WALL
- UNDEFINED FENCE
- TREELINE
- BRUSHLINE
- TREE

ROADS & DRIVEWAYS

- ASPHALT — ASPH
- CONCRETE — CONC
- DIRT — DIRT
- TRAIL — TRAIL
- CONCRETE CURB
- ASPHALT PARKING
- CONCRETE SIDEWALK/WALKWAY
- CONCRETE LIMIT LINE
- BRIDGE
- BUILDING
- STORAGE TANK — TANK
- STEEL STRUCTURE
- BILLBOARD
- COMMERCIAL SIGN

NOTES:

VERTICAL DATUM: NAVD 88
HORIZONTAL DATUM: NAD 83 (1992.0 EPOCH)
COORDINATE SYSTEM: ARIZONA COORDINATE SYSTEM, 1983, CENTRAL ZONE
UNIT OF MEASUREMENT: INTERNATIONAL FEET

DATES OF PHOTOGRAPHY:
APRIL 1, 18 & 19, 2002
SCALE OF PHOTOGRAPHY: 1"=600'

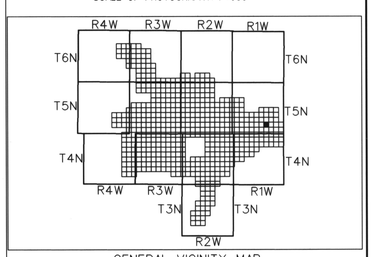

GENERAL VICINITY MAP

100' 0' 100' 200'
SCALE: 1"= 100 FEET
CONTOUR INTERVAL: 2 FEET

238	239	240
272	273	274
	304	305

SHEET INDEX MAP
NOTE: 200 SERIES PREFIX, REFERENCES 1"=200' SCALE MAP SHEETS

NO.	REVISION	BY	DATE
2			
1	See Revision Note	JAS	08/06/03

FLOOD CONTROL DISTRICT OF MARICOPA COUNTY

WITTMANN ADMP
2' CONTOURS

STEWART GEO TECHNOLOGIES
17301 Armstrong Avenue
Irvine, California 92614-5721
TEL: (949)784-4900 FAX: (949)784-4901
SGT Project No. 02-020

	BY	DATE
DESIGN	–	–
DESIGN CHK.	–	–
PLANS	–	–
PLANS CHK.	–	–

REGISTERED LAND SURVEYOR — CERTIFICATE NO. 35326 — JAIME A. SATALICH — 5/31/2003 — ARIZONA U.S.A.

SHEET 273 OF 565

The following map represents a survey made by me or under my direction in the County of Maricopa, State of Arizona. I, Jaime A. Satalich, a State of Arizona Registered Land Surveyor (No. 35326, expires 9/30/2003), with my signature and seal affixed below, hereby certify to the Flood Control District of Maricopa County, Arizona, that the information shown hereon complies with the American Society of Photogrammetry and Remote Sensing standards for two-foot contour interval mapping.

"Certification" when used in the context of this document only constitutes an expression of professional opinion regarding those facts or findings which are the subject of the certification, and does not consittute a warranty or guarantee, either expressed or implied.

REVISION NOTE: Twelve maps (269, 270, 271, 301, 302, 303, 333, 334, 335, 362, 363, and 364) were delivered to the Flood Control District of Maricopa County (FCDMC) on March 27, 2003. Prior to this delivery on March 27, 2003, the aforementioned twelve maps were thoroughly reviewed and subsequently accepted as a final deliverable by FCDMC. On June 26, 2003, FCDMC desired that changes be made to the aforementioned twelve maps with regards to the cover sheet, standard sheet layout, marginal information, and some cartographic elements. This revision reflects those changes requested by FCDMC on June 26, 2003 to the aforementioned twelve maps. All topographic and planimetric information on the aforementioned twelve maps remains unchanged between the delivery on March 27,2003 and this revision.

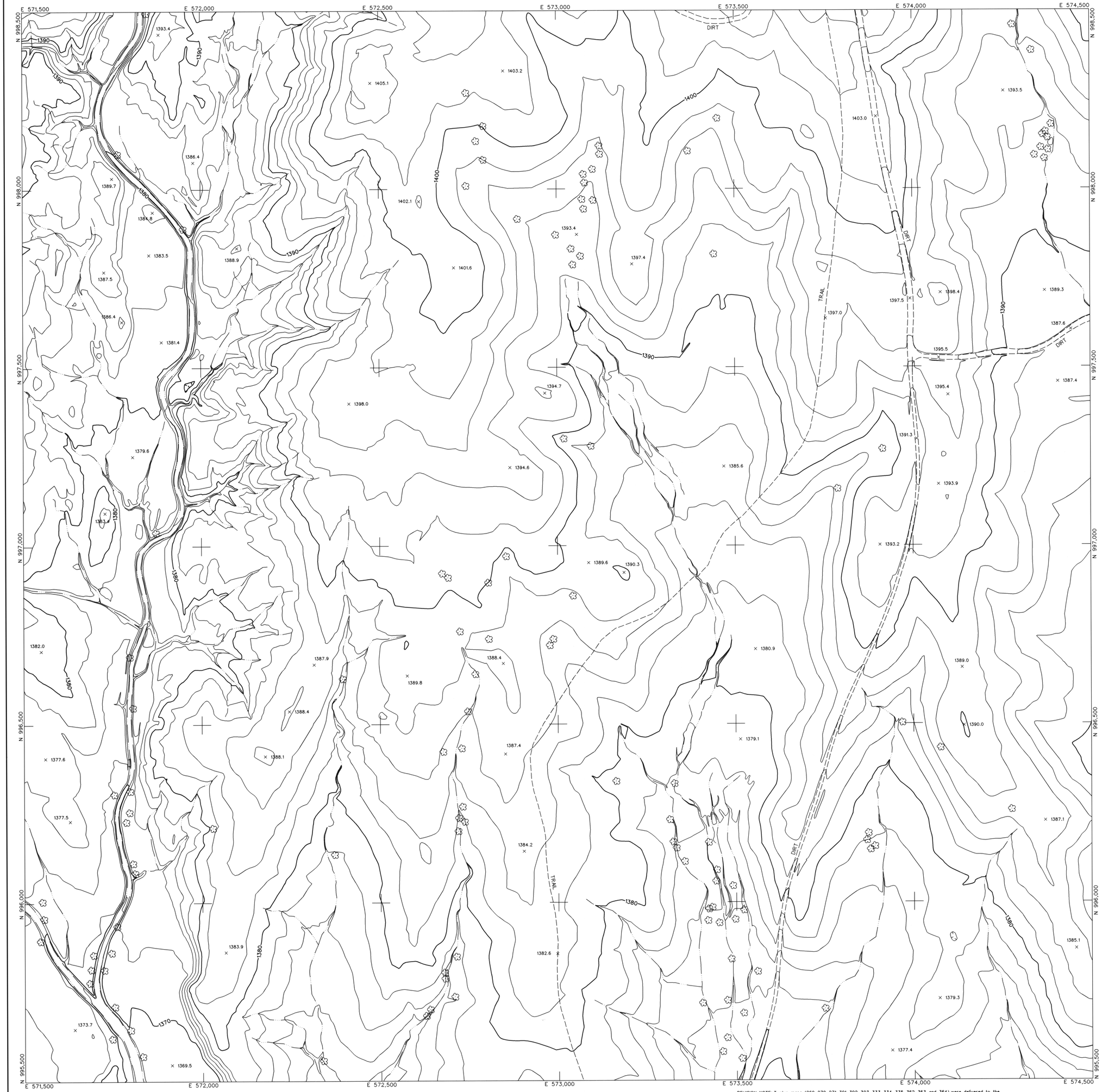

LEGEND

- CONTROL POINT — 8029 / 1393.9
- INDEX CONTOUR — 2066
- INTERMEDIATE CONTOUR
- INDEX CONTOUR DEPRESSION — 2066
- INTERMEDIATE CONTOUR DEPRESSION
- SPOT ELEVATION — × 2067.1
- WATER EDGE LINE — W/L 45.6
- DRAIN / FLOW LINE
- HEADWALL
- CANAL TOP
- CONCRETE DITCH
- MANHOLE COVER
- LIGHT POLE UNDEFINED
- POLE
- POWER POLE UNDEFINED
- VISIBLE PIPELINE — PIPE
- TRANSMISSION TOWER
- GUARDRAIL
- UNDEFINED RETAINING WALL
- RETAINING WALL W/ WALL
- UNDEFINED WALL
- UNDEFINED FENCE
- TREELINE
- BRUSHLINE
- TREE

ROADS & DRIVEWAYS

- ASPHALT — ASPH
- CONCRETE — CONC
- DIRT — DIRT
- TRAIL — TRAIL
- CONCRETE CURB
- ASPHALT PARKING
- CONCRETE SIDEWALK/WALKWAY
- CONCRETE LIMIT LINE
- BRIDGE
- BUILDING
- STORAGE TANK — TANK
- STEEL STRUCTURE
- BILLBOARD
- COMMERCIAL SIGN

NOTES:

VERTICAL DATUM: NAVD 88
HORIZONTAL DATUM: NAD 83 (1992.0 EPOCH)
COORDINATE SYSTEM: ARIZONA COORDINATE SYSTEM, 1983, CENTRAL ZONE
UNIT OF MEASUREMENT: INTERNATIONAL FEET

DATES OF PHOTOGRAPHY:
APRIL 1, 18 & 19, 2002
SCALE OF PHOTOGRAPHY: 1"=600'

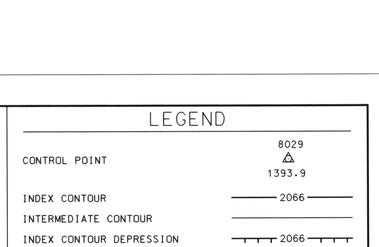

GENERAL VICINITY MAP

100' 0' 100' 200'
SCALE: 1"= 100 FEET
CONTOUR INTERVAL: 2 FEET

239	240	241
273	274	275
304	305	306

SHEET INDEX MAP
NOTE: 200 SERIES PREFIX, REFERENCES 1"=200' SCALE MAP SHEETS

NO.	REVISION	BY	DATE
2			
1	See Revision Note	JAS	08/06/03

FLOOD CONTROL DISTRICT OF MARICOPA COUNTY

WITTMANN ADMP
2' CONTOURS

STEWART GEO TECHNOLOGIES
17301 Armstrong, Avenue
Irvine, California 92614-5721
TEL: (949)784-4100 FAX: (949)784-4101
SGT Project No. 02-820

	BY	DATE
DESIGN	–	–
DESIGN CHK.	–	–
PLANS	–	–
PLANS CHK.	–	–

REGISTERED LAND SURVEYOR — CERTIFICATE NO. 35326 — JAIME A. SATALICH — Date Signed — ARIZONA U.S.A.

SHEET 274 OF 565

The following map represents a survey made by me or under my direction in the County of Maricopa, State of Arizona. I, Jaime A. Satalich, a State of Arizona Registered Land Surveyor (No. 35326, expires 9/30/2003), with my signature and seal affixed below, hereby certify to the Flood Control District of Maricopa County, Arizona, that the information shown hereon complies with the American Society of Photogrammetry and Remote Sensing standards for two-foot contour interval mapping.

"Certification" when used in the context of this document only constitutes an expression of professional opinion regarding those facts or findings which are the subject of the certification, and does not consittute a warranty or guarantee, either expressed or implied.

REVISION NOTE: Twelve maps (269, 270, 271, 301, 302, 303, 333, 334, 335, 362, 363, and 364) were delivered to the Flood Control District of Maricopa County (FCDMC) on March 27, 2003. Prior to this delivery on March 27, 2003, the aforementioned twelve maps were thoroughly reviewed and subsequently accepted as a final deliverable by FCDMC. On June 26, 2003, FCDMC desired that changes be made to the aforementioned twelve maps with regards to the cover sheet, standard sheet layout, marginal information, and some cartographic elements. This revision reflects those changes requested by FCDMC on June 26, 2003 to the aforementioned twelve maps. All topographic and planimetric information on the aforementioned twelve maps remains unchanged between the delivery on March 27,2003 and this revision.

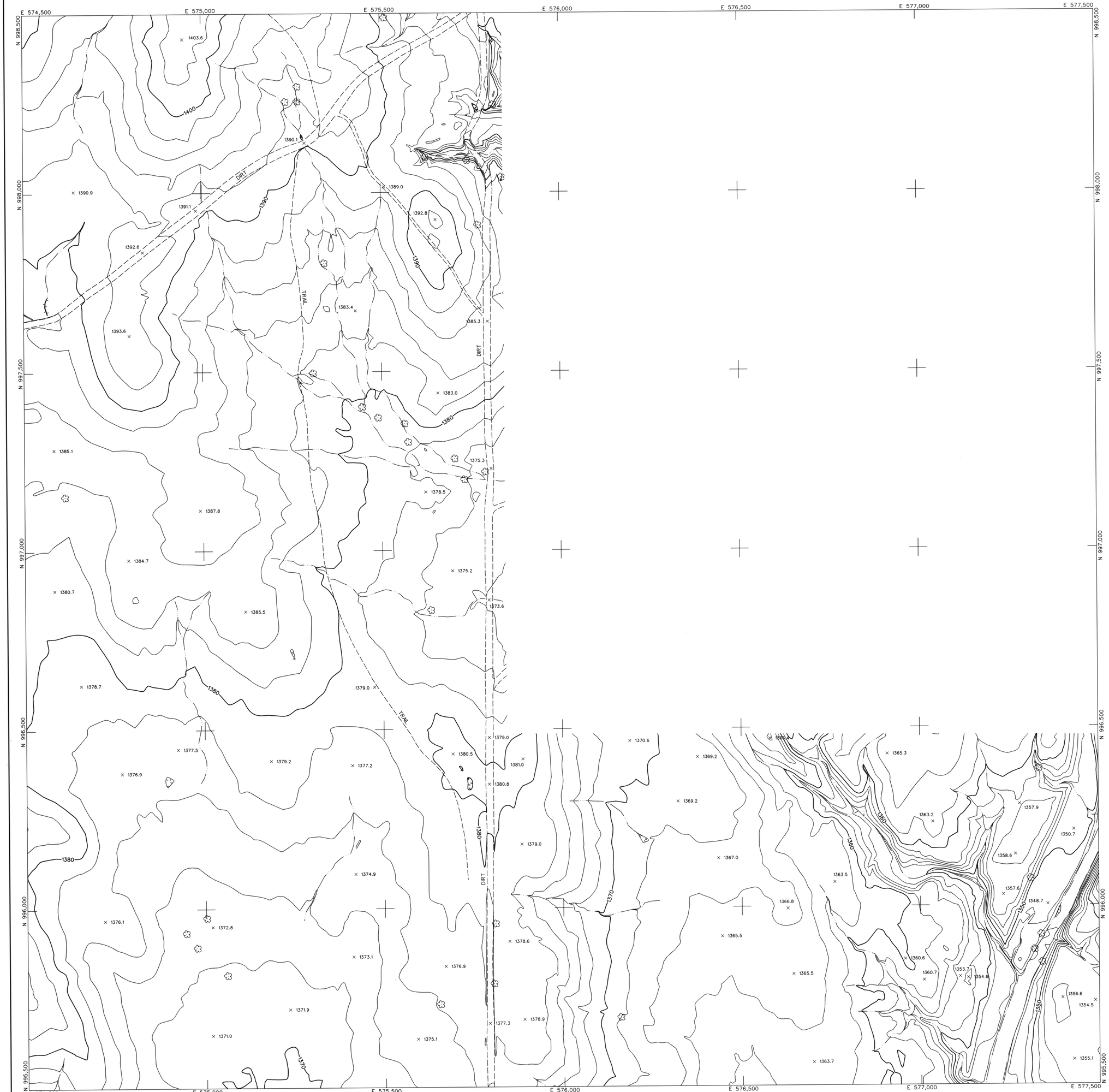

LEGEND

- CONTROL POINT — 8029 / 1393.9
- INDEX CONTOUR — 2066
- INTERMEDIATE CONTOUR
- INDEX CONTOUR DEPRESSION — 2066
- INTERMEDIATE CONTOUR DEPRESSION
- SPOT ELEVATION — × 2067.1
- WATER EDGE LINE — W/L 45.6
- DRAIN / FLOW LINE
- HEADWALL
- CANAL TOP
- CONCRETE DITCH
- MANHOLE COVER
- LIGHT POLE UNDEFINED
- POLE
- POWER POLE UNDEFINED
- VISIBLE PIPELINE — PIPE
- TRANSMISSION TOWER
- GUARDRAIL
- UNDEFINED RETAINING WALL
- RETAINING WALL W/ WALL
- UNDEFINED WALL
- UNDEFINED FENCE
- TREELINE
- BRUSHLINE
- TREE

ROADS & DRIVEWAYS

- ASPHALT — ASPH
- CONCRETE — CONC
- DIRT — DIRT
- TRAIL — TRAIL
- CONCRETE CURB
- ASPHALT PARKING
- CONCRETE SIDEWALK/WALKWAY
- CONCRETE LIMIT LINE
- BRIDGE
- BUILDING
- STORAGE TANK — TANK
- STEEL STRUCTURE
- BILLBOARD
- COMMERCIAL SIGN

NOTES:

VERTICAL DATUM: NAVD 88
HORIZONTAL DATUM: NAD 83 (1992.0 EPOCH)
COORDINATE SYSTEM: ARIZONA COORDINATE SYSTEM, 1983, CENTRAL ZONE
UNIT OF MEASUREMENT: INTERNATIONAL FEET

DATES OF PHOTOGRAPHY:
APRIL 1, 18 & 19, 2002
SCALE OF PHOTOGRAPHY: 1"=600'

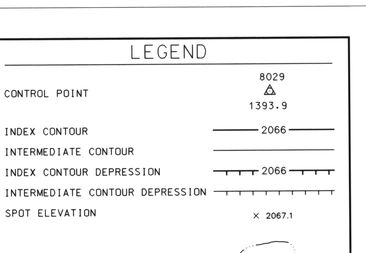

GENERAL VICINITY MAP

100' 0' 100' 200'
SCALE: 1"= 100 FEET
CONTOUR INTERVAL: 2 FEET

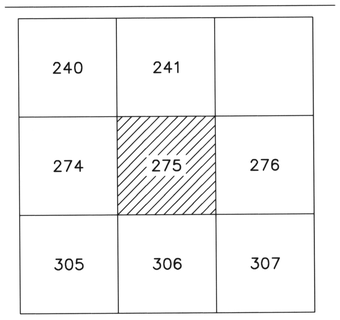

SHEET INDEX MAP
NOTE: 200 SERIES PREFIX, REFERENCES 1"=200' SCALE MAP SHEETS

NO.	REVISION	BY	DATE
2			
1	See Revision Note	JAS	08/06/03

FLOOD CONTROL DISTRICT OF MARICOPA COUNTY

WITTMANN ADMP
2' CONTOURS

The following map represents a survey made by me or under my direction in the County of Maricopa, State of Arizona. I, Jaime A. Satalich, a State of Arizona Registered Land Surveyor (No. 35326, expires 9/30/2003), with my signature and seal affixed below, hereby certify to the Flood Control District of Maricopa County, Arizona, that the information shown hereon complies with the American Society of Photogrammetry and Remote Sensing standards for two-foot contour interval mapping.

"Certification" when used in the context of this document only constitutes an expression of professional opinion regarding those facts or findings which are the subject of the certification, and does not consitute a warranty or guarantee, either expressed or implied.

REVISION NOTE: Twelve maps (269, 270, 271, 301, 302, 303, 333, 334, 335, 362, 363, and 364) were delivered to the Flood Control District of Maricopa County (FCDMC) on March 27, 2003. Prior to this delivery on March 27, 2003, the aforementioned twelve maps were thoroughly reviewed and subsequently accepted as a final deliverable by FCDMC. On June 26, 2003, FCDMC desired that changes be made to the aforementioned twelve maps with regards to the cover sheet, standard sheet layout, marginal information, and some cartographic elements. This revision reflects those changes requested by FCDMC on June 26, 2003 to the aforementioned twelve maps. All topographic and planimetric information on the aforementioned twelve maps remains unchanged between the delivery on March 27,2003 and this revision.

REGISTERED LAND SURVEYOR — 35326 — JAIME A. SATALICH — ARIZONA U.S.A.

STEWART GEO TECHNOLOGIES
1281 Armstrong Avenue
Irvine, California 92614-5721
TEL: (949)784-4100 FAX: (949)784-4101
SGT Project No. 02-820

	BY	DATE
DESIGN	–	–
DESIGN CHK.	–	–
PLANS	–	–
PLANS CHK.	–	–

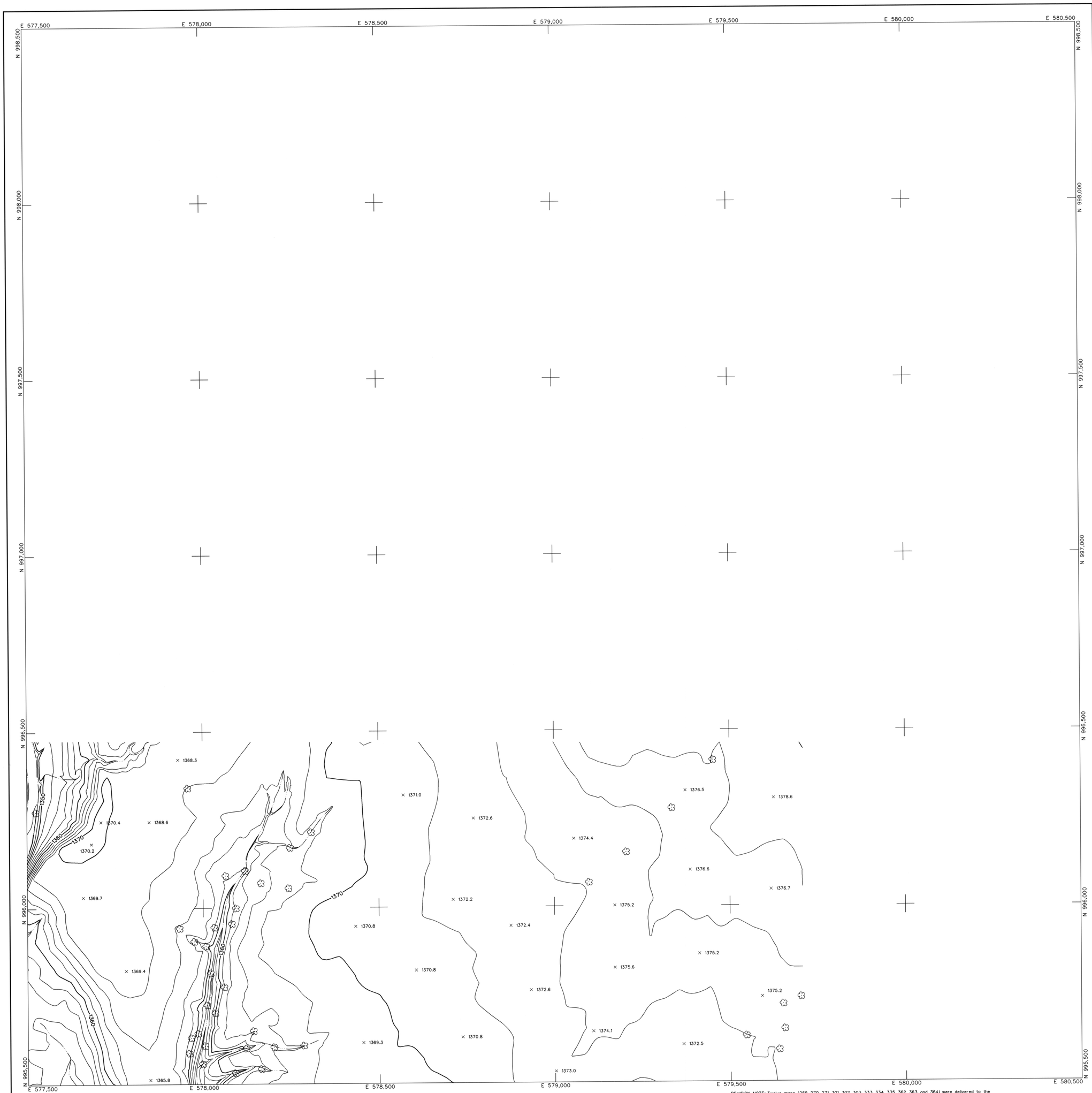

LEGEND

- CONTROL POINT 8029 / 1393.9
- INDEX CONTOUR 2066
- INTERMEDIATE CONTOUR
- INDEX CONTOUR DEPRESSION 2066
- INTERMEDIATE CONTOUR DEPRESSION
- SPOT ELEVATION × 2067.1
- WATER EDGE LINE W/L 45.6
- DRAIN / FLOW LINE
- HEADWALL
- CANAL TOP
- CONCRETE DITCH
- MANHOLE COVER
- LIGHT POLE UNDEFINED
- POLE
- POWER POLE UNDEFINED
- VISIBLE PIPELINE PIPE
- TRANSMISSION TOWER
- GUARDRAIL
- UNDEFINED RETAINING WALL
- RETAINING WALL W/ WALL
- UNDEFINED WALL
- UNDEFINED FENCE
- TREELINE
- BRUSHLINE
- TREE

ROADS & DRIVEWAYS

- ASPHALT ASPH
- CONCRETE CONC
- DIRT DIRT
- TRAIL TRAIL
- CONCRETE CURB
- ASPHALT PARKING
- CONCRETE SIDEWALK/WALKWAY
- CONCRETE LIMIT LINE
- BRIDGE
- BUILDING
- STORAGE TANK TANK
- STEEL STRUCTURE
- BILLBOARD
- COMMERCIAL SIGN

NOTES:

VERTICAL DATUM: NAVD 88
HORIZONTAL DATUM: NAD 83 (1992.0 EPOCH)
COORDINATE SYSTEM: ARIZONA COORDINATE SYSTEM, 1983, CENTRAL ZONE
UNIT OF MEASUREMENT: INTERNATIONAL FEET

DATES OF PHOTOGRAPHY:
APRIL 1, 18 & 19, 2002
SCALE OF PHOTOGRAPHY: 1"=600'

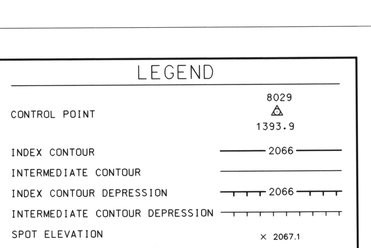

GENERAL VICINITY MAP

100′ 0′ 100′ 200′
SCALE: 1″= 100 FEET
CONTOUR INTERVAL: 2 FEET

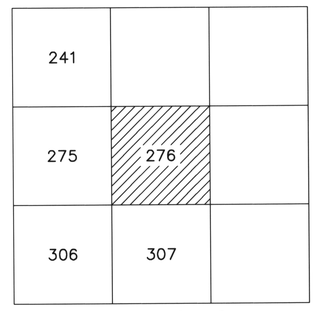

SHEET INDEX MAP
NOTE: 200 SERIES PREFIX, REFERENCES 1"=200' SCALE MAP SHEETS

NO.	REVISION	BY	DATE
2			
1	See Revision Note	JAS	08/06/03

FLOOD CONTROL DISTRICT OF MARICOPA COUNTY

WITTMANN ADMP
2′ CONTOURS

STEWART GEO TECHNOLOGIES
17361 Armstrong Avenue
Irvine, California 92614-5721
TEL: (949)784-4400 FAX: (949)784-4101
SGT Project No. 02-020

REGISTERED LAND SURVEYOR
35326
JAIME A. SATALICH
ARIZONA U.S.A.

	BY	DATE
DESIGN	–	–
DESIGN CHK.	–	–
PLANS	–	–
PLANS CHK.	–	–

SHEET 276 OF 565

The following map represents a survey made by me or under my direction in the County of Maricopa, State of Arizona. I, Jaime A. Satalich, a State of Arizona Registered Land Surveyor (No. 35326, expires 9/30/2003), with my signature and seal affixed below, hereby certify to the Flood Control District of Maricopa County, Arizona, that the information shown hereon complies with the American Society of Photogrammetry and Remote Sensing standards for two-foot contour interval mapping.

"Certification" when used in the context of this document only constitutes an expression of professional opinion regarding those facts or findings which are the subject of the certification, and does not consittute a warranty or guarantee, either expressed or implied.

REVISION NOTE: Twelve maps (269, 270, 271, 301, 302, 303, 333, 334, 335, 362, 363, and 364) were delivered to the Flood Control District of Maricopa County (FCDMC) on March 27, 2003. Prior to this delivery on March 27, 2003, the aforementioned twelve maps were thoroughly reviewed and subsequently accepted as a final deliverable by FCDMC. On June 26, 2003, FCDMC desired that changes be made to the aforementioned twelve maps with regards to the cover sheet, standard sheet layout, marginal information, and some cartographic elements. This revision reflects those changes requested by FCDMC on June 26, 2003 to the aforementioned twelve maps. All topographic and planimetric information on the aforementioned twelve maps remains unchanged between the delivery on March 27,2003 and this revision.

LEGEND

- CONTROL POINT (8029 / 1393.9)
- INDEX CONTOUR (2066)
- INTERMEDIATE CONTOUR
- INDEX CONTOUR DEPRESSION (2066)
- INTERMEDIATE CONTOUR DEPRESSION
- SPOT ELEVATION (× 2067.1)
- WATER EDGE LINE (W/L 45.6)
- DRAIN / FLOW LINE
- HEADWALL
- CANAL TOP
- CONCRETE DITCH
- MANHOLE COVER
- LIGHT POLE UNDEFINED
- POLE
- POWER POLE UNDEFINED
- VISIBLE PIPELINE (PIPE)
- TRANSMISSION TOWER
- GUARDRAIL
- UNDEFINED RETAINING WALL
- RETAINING WALL W/ WALL
- UNDEFINED WALL
- UNDEFINED FENCE
- TREELINE
- BRUSHLINE
- TREE

ROADS & DRIVEWAYS

- ASPHALT (ASPH)
- CONCRETE (CONC)
- DIRT (DIRT)
- TRAIL (TRAIL)
- CONCRETE CURB
- ASPHALT PARKING
- CONCRETE SIDEWALK/WALKWAY
- CONCRETE LIMIT LINE
- BRIDGE
- BUILDING
- STORAGE TANK (TANK)
- STEEL STRUCTURE
- BILLBOARD
- COMMERCIAL SIGN

NOTES:

VERTICAL DATUM: NAVD 88
HORIZONTAL DATUM: NAD 83 (1992.0 EPOCH)
COORDINATE SYSTEM: ARIZONA COORDINATE SYSTEM, 1983, CENTRAL ZONE
UNIT OF MEASUREMENT: INTERNATIONAL FEET

DATES OF PHOTOGRAPHY:
APRIL 1, 18 & 19, 2002
SCALE OF PHOTOGRAPHY: 1"=600'

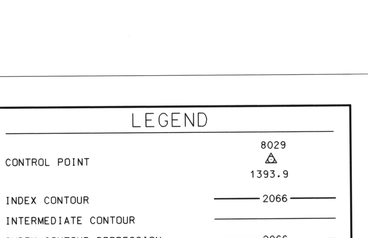

GENERAL VICINITY MAP

100′ 0′ 100′ 200′
SCALE: 1"= 100 FEET
CONTOUR INTERVAL: 2 FEET

244	245	246
SEE 4' MAPPING	277	278
308	309	310

SHEET INDEX MAP
NOTE: 200 SERIES PREFIX, REFERENCES 1"=200' SCALE MAP SHEETS

NO.	REVISION	BY	DATE
2			
1	See Revision Note	JAS	08/06/03

FLOOD CONTROL DISTRICT OF MARICOPA COUNTY

WITTMANN ADMP
2′ CONTOURS

STEWART GEO TECHNOLOGIES
17301 Armstrong Avenue
Irvine, California 92614-5721
TEL: (949)794-4900 FAX: (949)794-4901
SGT Project No. 02-020

	BY	DATE
DESIGN	–	–
DESIGN CHK.	–	–
PLANS	–	–
PLANS CHK.	–	–

REGISTERED LAND SURVEYOR
CERTIFICATE NO.
35326
JAIME A. SATALICH
Date Signed
ARIZONA U.S.A.

The following map represents a survey made by me or under my direction in the County of Maricopa, State of Arizona. I, Jaime A. Satalich, a State of Arizona Registered Land Surveyor (No. 35326, expires 9/30/2003), with my signature and seal affixed below, hereby certify to the Flood Control District of Maricopa County, Arizona, that the information shown hereon complies with the American Society of Photogrammetry and Remote Sensing standards for two-foot contour interval mapping.

"Certification" when used in the context of this document only constitutes an expression of professional opinion regarding those facts or findings which are the subject of the certification, and does not consittute a warranty or guarantee, either expressed or implied.

REVISION NOTE: Twelve maps (269, 270, 271, 301, 302, 303, 333, 334, 335, 362, 363, and 364) were delivered to the Flood Control District of Maricopa County (FCDMC) on March 27, 2003. Prior to this delivery on March 27, 2003, the aforementioned twelve maps were thoroughly reviewed and subsequently accepted as a final deliverable by FCDMC. On June 26, 2003, FCDMC desired that changes be made to the aforementioned twelve maps with regards to the cover sheet, standard sheet layout, marginal information, and some cartographic elements. This revision reflects those changes requested by FCDMC on June 26, 2003 to the aforementioned twelve maps. All topographic and planimetric information on the aforementioned twelve maps remains unchanged between the delivery on March 27,2003 and this revision.

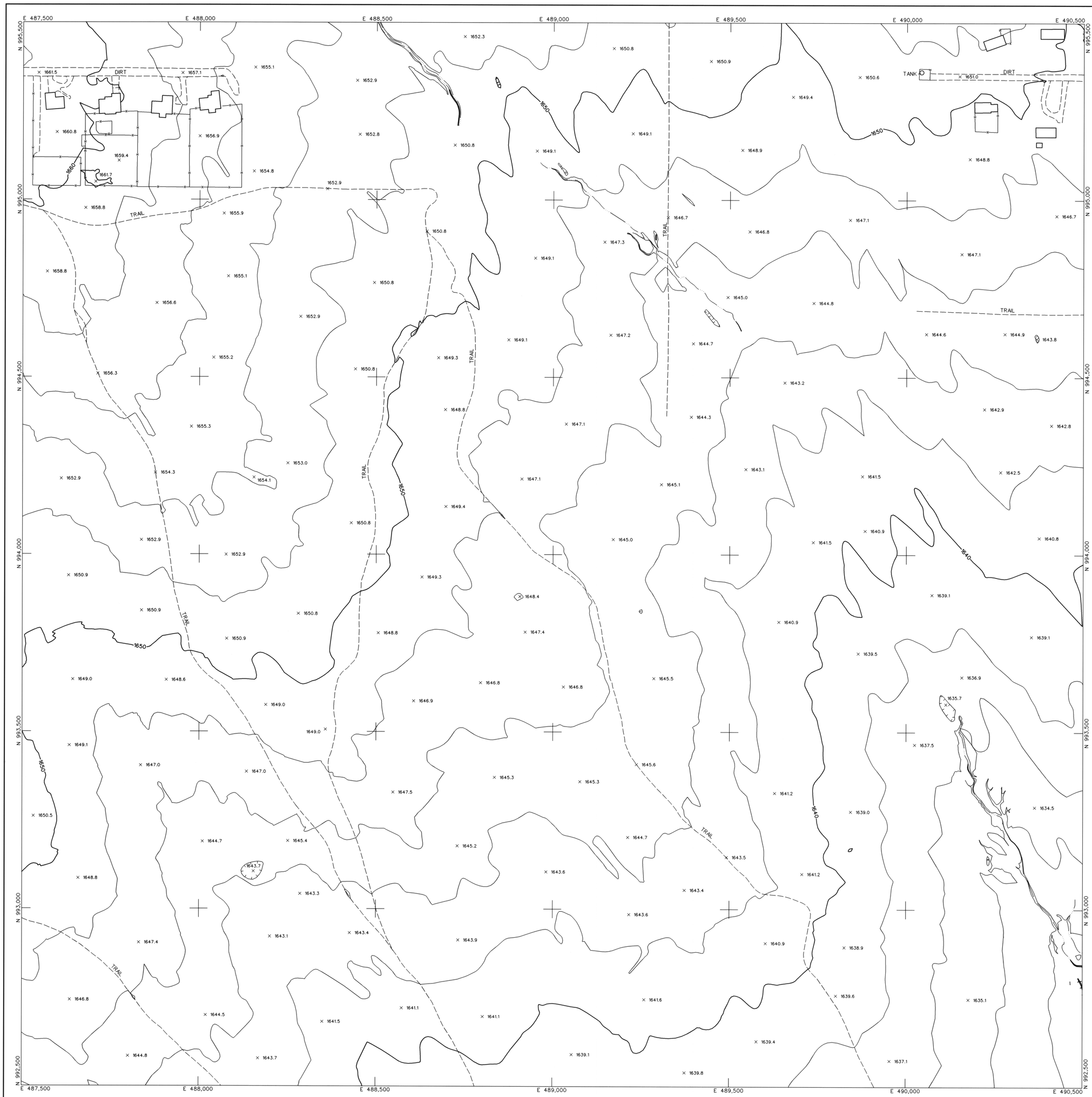

LEGEND

- CONTROL POINT — 8029 / 1393.9
- INDEX CONTOUR — 2066
- INTERMEDIATE CONTOUR
- INDEX CONTOUR DEPRESSION — 2066
- INTERMEDIATE CONTOUR DEPRESSION
- SPOT ELEVATION — × 2067.1
- WATER EDGE LINE — W/L 45.6
- DRAIN / FLOW LINE
- HEADWALL
- CANAL TOP
- CONCRETE DITCH
- MANHOLE COVER
- LIGHT POLE UNDEFINED
- POLE
- POWER POLE UNDEFINED
- VISIBLE PIPELINE — PIPE
- TRANSMISSION TOWER
- GUARDRAIL
- UNDEFINED RETAINING WALL
- RETAINING WALL W/ WALL
- UNDEFINED WALL
- UNDEFINED FENCE
- TREELINE
- BRUSHLINE
- TREE

ROADS & DRIVEWAYS

- ASPHALT — ASPH
- CONCRETE — CONC
- DIRT — DIRT
- TRAIL — TRAIL
- CONCRETE CURB
- ASPHALT PARKING
- CONCRETE SIDEWALK/WALKWAY
- CONCRETE LIMIT LINE
- BRIDGE
- BUILDING
- STORAGE TANK — TANK
- STEEL STRUCTURE
- BILLBOARD
- COMMERCIAL SIGN

NOTES:

VERTICAL DATUM: NAVD 88
HORIZONTAL DATUM: NAD 83 (1992.0 EPOCH)
COORDINATE SYSTEM: ARIZONA COORDINATE SYSTEM, 1983, CENTRAL ZONE
UNIT OF MEASUREMENT: INTERNATIONAL FEET

DATES OF PHOTOGRAPHY:
APRIL 1, 18 & 19, 2002
SCALE OF PHOTOGRAPHY: 1"=600'



GENERAL VICINITY MAP

100' 0' 100' 200'
SCALE: 1"= 100 FEET
CONTOUR INTERVAL: 2 FEET

245	246	247
277	278	279
309	310	311

SHEET INDEX MAP
NOTE: 200 SERIES PREFIX, REFERENCES 1"=200' SCALE MAP SHEETS

NO.	REVISION	BY	DATE
2			
1	See Revision Note	JAS	08/06/03

FLOOD CONTROL DISTRICT OF MARICOPA COUNTY

WITTMANN ADMP
2' CONTOURS

STEWART GEO TECHNOLOGIES
17301 Armstrong Avenue
Irvine, California 92614-5721
TEL: (949)794-4400 FAX: (949)784-4401
SGT Project No. 02-020

	BY	DATE
DESIGN	–	–
DESIGN CHK.	–	–
PLANS	–	–
PLANS CHK.	–	–

REGISTERED LAND SURVEYOR — No. 35326 — JAIME A. SATALICH — 9/30/2003 — ARIZONA U.S.A.

SHEET 278 OF 565

The following map represents a survey made by me or under my direction in the County of Maricopa, State of Arizona. I, Jaime A. Satalich, a State of Arizona Registered Land Surveyor (No. 35326, expires 9/30/2003), with my signature and seal affixed below, hereby certify to the Flood Control District of Maricopa County, Arizona, that the information shown hereon complies with the American Society of Photogrammetry and Remote Sensing standards for two-foot contour interval mapping.

"Certification" when used in the context of this document only constitutes an expression of professional opinion regarding those facts or findings which are the subject of the certification, and does not consittute a warranty or guarantee, either expressed or implied.

REVISION NOTE: Twelve maps (269, 270, 271, 301, 302, 303, 333, 334, 335, 362, 363, and 364) were delivered to the Flood Control District of Maricopa County (FCDMC) on March 27, 2003. Prior to this delivery on March 27, 2003, the aforementioned twelve maps were thoroughly reviewed and subsequently accepted as a final deliverable by FCDMC. On June 26, 2003, FCDMC desired that changes be made to the aforementioned twelve maps with regards to the cover sheet, standard sheet layout, marginal information, and some cartographic elements. This revision reflects those changes requested by FCDMC on June 26, 2003 to the aforementioned twelve maps. All topographic and planimetric information on the aforementioned twelve maps remains unchanged between the delivery on March 27,2003 and this revision.

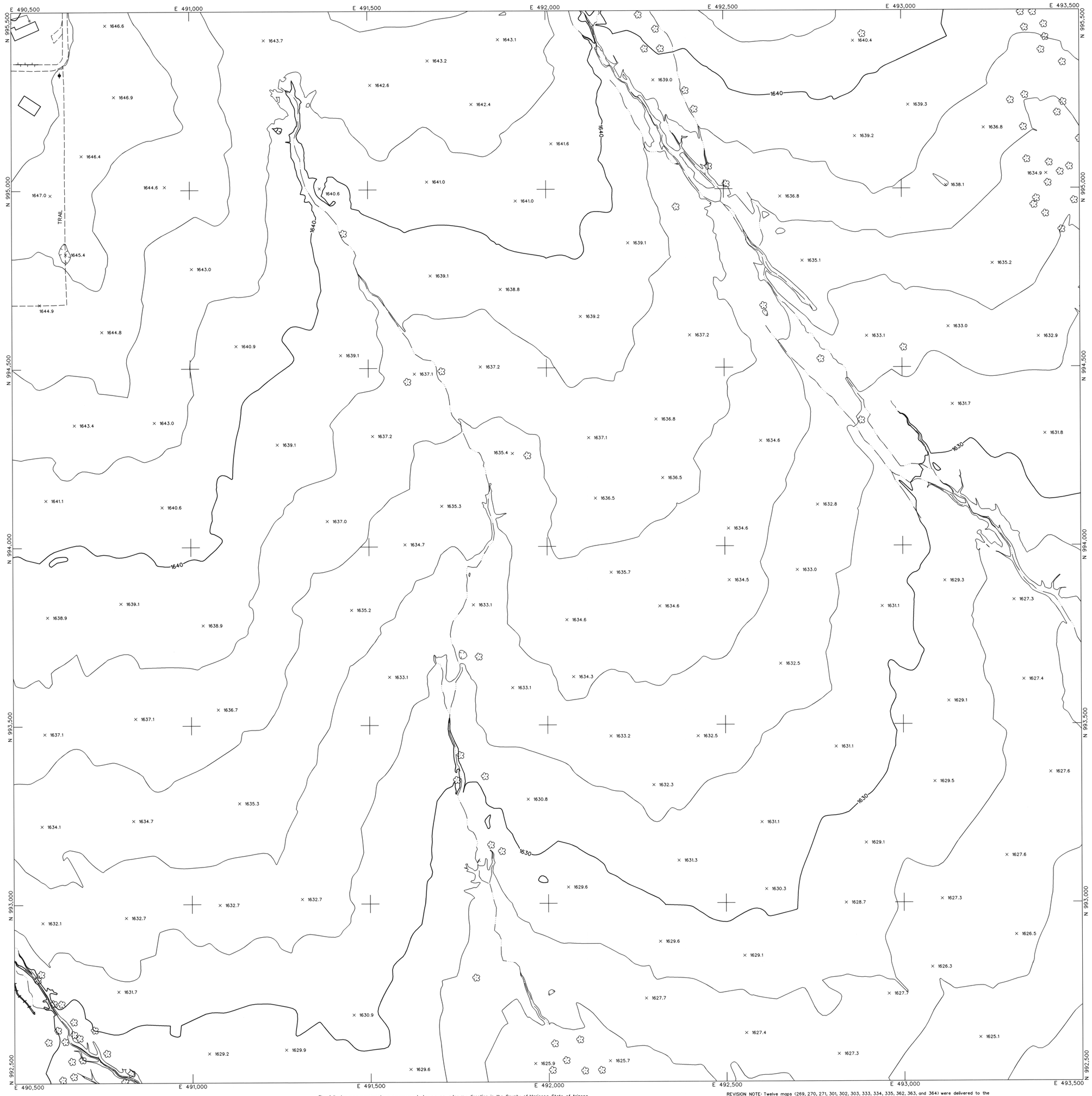

LEGEND

- CONTROL POINT 8029 / 1393.9
- INDEX CONTOUR 2066
- INTERMEDIATE CONTOUR
- INDEX CONTOUR DEPRESSION 2066
- INTERMEDIATE CONTOUR DEPRESSION
- SPOT ELEVATION × 2067.1
- WATER EDGE LINE W/L 45.6
- DRAIN / FLOW LINE
- HEADWALL
- CANAL TOP
- CONCRETE DITCH
- MANHOLE COVER
- LIGHT POLE UNDEFINED
- POLE
- POWER POLE UNDEFINED
- VISIBLE PIPELINE PIPE
- TRANSMISSION TOWER
- GUARDRAIL
- UNDEFINED RETAINING WALL
- RETAINING WALL W/ WALL
- UNDEFINED WALL
- UNDEFINED FENCE
- TREELINE
- BRUSHLINE
- TREE

ROADS & DRIVEWAYS

- ASPHALT ASPH
- CONCRETE CONC
- DIRT DIRT
- TRAIL TRAIL
- CONCRETE CURB
- ASPHALT PARKING
- CONCRETE SIDEWALK/WALKWAY
- CONCRETE LIMIT LINE
- BRIDGE
- BUILDING
- STORAGE TANK TANK
- STEEL STRUCTURE
- BILLBOARD
- COMMERCIAL SIGN

NOTES:

VERTICAL DATUM: NAVD 88
HORIZONTAL DATUM: NAD 83 (1992.0 EPOCH)
COORDINATE SYSTEM: ARIZONA COORDINATE SYSTEM, 1983, CENTRAL ZONE
UNIT OF MEASUREMENT: INTERNATIONAL FEET

DATES OF PHOTOGRAPHY:
APRIL 1, 18 & 19, 2002
SCALE OF PHOTOGRAPHY: 1"=600'

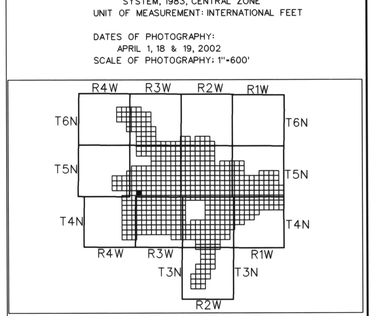

GENERAL VICINITY MAP

100′ 0′ 100′ 200′
SCALE: 1"= 100 FEET
CONTOUR INTERVAL: 2 FEET

246	247	248
278	279	280
310	311	312

SHEET INDEX MAP
NOTE: 200 SERIES PREFIX, REFERENCES 1"=200' SCALE MAP SHEETS

NO.	REVISION	BY	DATE
2			
1	See Revision Note	JAS	08/06/03

FLOOD CONTROL DISTRICT OF MARICOPA COUNTY

WITTMANN ADMP
2′ CONTOURS

STEWART GEO TECHNOLOGIES
17301 Armstrong Avenue
Irvine, California 92614-5729
TEL: (949)784-4100 FAX: (949)784-4101
SGT Project No. 02-020

	BY	DATE
DESIGN	--	--
DESIGN CHK.	--	--
PLANS	--	--
PLANS CHK.	--	--

CERTIFIED LAND SURVEYOR 35328 JAIME A. SATALICH Date of Signature ARIZONA U.S.A.

SHEET 279 OF 565

The following map represents a survey made by me or under my direction in the County of Maricopa, State of Arizona. I, Jaime A. Satalich, a State of Arizona Registered Land Surveyor (No. 35326, expires 9/30/2003), with my signature and seal affixed below, hereby certify to the Flood Control District of Maricopa County, Arizona, that the information shown hereon complies with the American Society of Photogrammetry and Remote Sensing standards for two-foot contour interval mapping.

"Certification" when used in the context of this document only constitutes an expression of professional opinion regarding those facts or findings which are the subject of the certification, and does not consitute a warranty or guarantee, either expressed or implied.

REVISION NOTE: Twelve maps (269, 270, 271, 301, 302, 303, 333, 334, 335, 362, 363, and 364) were delivered to the Flood Control District of Maricopa County (FCDMC) on March 27, 2003. Prior to this delivery on March 27, 2003, the aforementioned twelve maps were thoroughly reviewed and subsequently accepted as a final deliverable by FCDMC. On June 26, 2003, FCDMC desired that changes be made to the aforementioned twelve maps with regards to the cover sheet, standard sheet layout, marginal information, and some cartographic elements. This revision reflects those changes requested by FCDMC on June 26, 2003 to the aforementioned twelve maps. All topographic and planimetric information on the aforementioned twelve maps remains unchanged between the delivery on March 27,2003 and this revision.

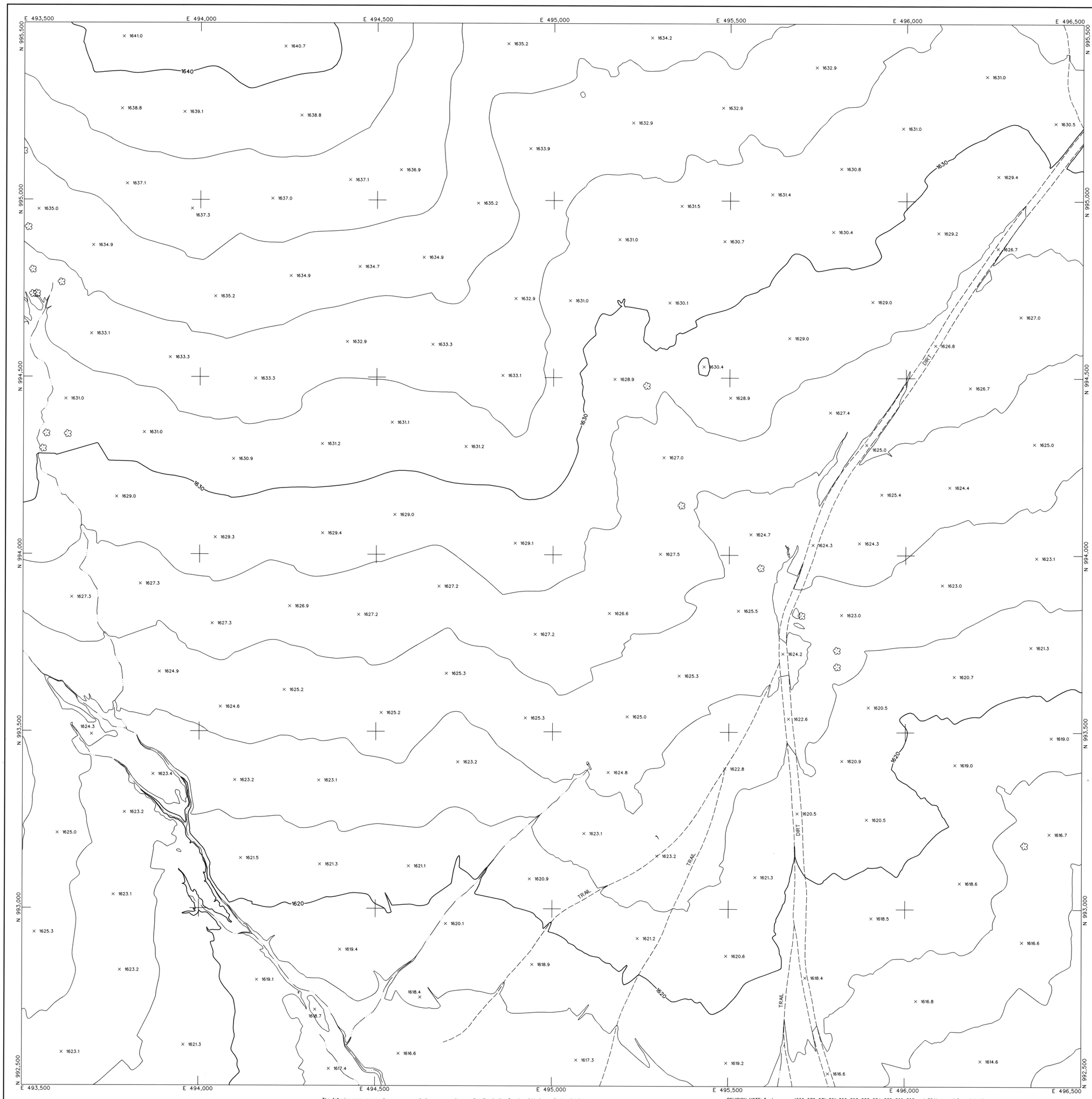

LEGEND

- CONTROL POINT — 8029 / 1393.9
- INDEX CONTOUR — 2066
- INTERMEDIATE CONTOUR
- INDEX CONTOUR DEPRESSION — 2066
- INTERMEDIATE CONTOUR DEPRESSION
- SPOT ELEVATION — × 2067.1
- WATER EDGE LINE — W/L 45.6
- DRAIN / FLOW LINE
- HEADWALL
- CANAL TOP
- CONCRETE DITCH
- MANHOLE COVER
- LIGHT POLE UNDEFINED
- POLE
- POWER POLE UNDEFINED
- VISIBLE PIPELINE — PIPE
- TRANSMISSION TOWER
- GUARDRAIL
- UNDEFINED RETAINING WALL
- RETAINING WALL W/ WALL
- UNDEFINED WALL
- UNDEFINED FENCE
- TREELINE
- BRUSHLINE
- TREE

ROADS & DRIVEWAYS

- ASPHALT — ASPH
- CONCRETE — CONC
- DIRT — DIRT
- TRAIL — TRAIL
- CONCRETE CURB
- ASPHALT PARKING
- CONCRETE SIDEWALK/WALKWAY
- CONCRETE LIMIT LINE
- BRIDGE
- BUILDING
- STORAGE TANK — TANK
- STEEL STRUCTURE
- BILLBOARD
- COMMERCIAL SIGN

NOTES:

VERTICAL DATUM: NAVD 88
HORIZONTAL DATUM: NAD 83 (1992.0 EPOCH)
COORDINATE SYSTEM: ARIZONA COORDINATE SYSTEM, 1983, CENTRAL ZONE
UNIT OF MEASUREMENT: INTERNATIONAL FEET

DATES OF PHOTOGRAPHY:
APRIL 1, 18 & 19, 2002
SCALE OF PHOTOGRAPHY: 1"=600'

GENERAL VICINITY MAP

100' 0' 100' 200'
SCALE: 1"= 100 FEET
CONTOUR INTERVAL: 2 FEET

247	248	249
279	280	281
311	312	313

SHEET INDEX MAP
NOTE: 200 SERIES PREFIX, REFERENCES 1"=200' SCALE MAP SHEETS

NO.	REVISION	BY	DATE
2			
1	See Revision Note	JAS	08/06/03

FLOOD CONTROL DISTRICT OF MARICOPA COUNTY

WITTMANN ADMP
2' CONTOURS

The following map represents a survey made by me or under my direction in the County of Maricopa, State of Arizona. I, Jaime A. Satalich, a State of Arizona Registered Land Surveyor (No. 35326, expires 9/30/2003), with my signature and seal affixed below, hereby certify to the Flood Control District of Maricopa County, Arizona, that the information shown hereon complies with the American Society of Photogrammetry and Remote Sensing standards for two-foot contour interval mapping.

"Certification" when used in the context of this document only constitutes an expression of professional opinion regarding those facts or findings which are the subject of the certification, and does not consittute a warranty or guarantee, either expressed or implied.

REVISION NOTE: Twelve maps (269, 270, 271, 301, 302, 303, 333, 334, 335, 362, 363, and 364) were delivered to the Flood Control District of Maricopa County (FCDMC) on March 27, 2003. Prior to this delivery on March 27, 2003, the aforementioned twelve maps were thoroughly reviewed and subsequently accepted as a final deliverable by FCDMC. On June 26, 2003, FCDMC desired that changes be made to the aforementioned twelve maps with regards to the cover sheet, standard sheet layout, marginal information, and some cartographic elements. This revision reflects those changes requested by FCDMC on June 26, 2003 to the aforementioned twelve maps. All topographic and planimetric information on the aforementioned twelve maps remains unchanged between the delivery on March 27,2003 and this revision.

REGISTERED LAND SURVEYOR — 35326 — JAIME A. SATALICH — Expires 9/30/03 — ARIZONA U.S.A.

STEWART GEO TECHNOLOGIES
17361 Armstrong Avenue
Irvine, California 92614-5721
TEL: (949)794-4100 FAX: (949)794-4101
SGT Project No. 02-820

	BY	DATE
DESIGN	--	--
DESIGN CHK.	--	--
PLANS	--	--
PLANS CHK.	--	--

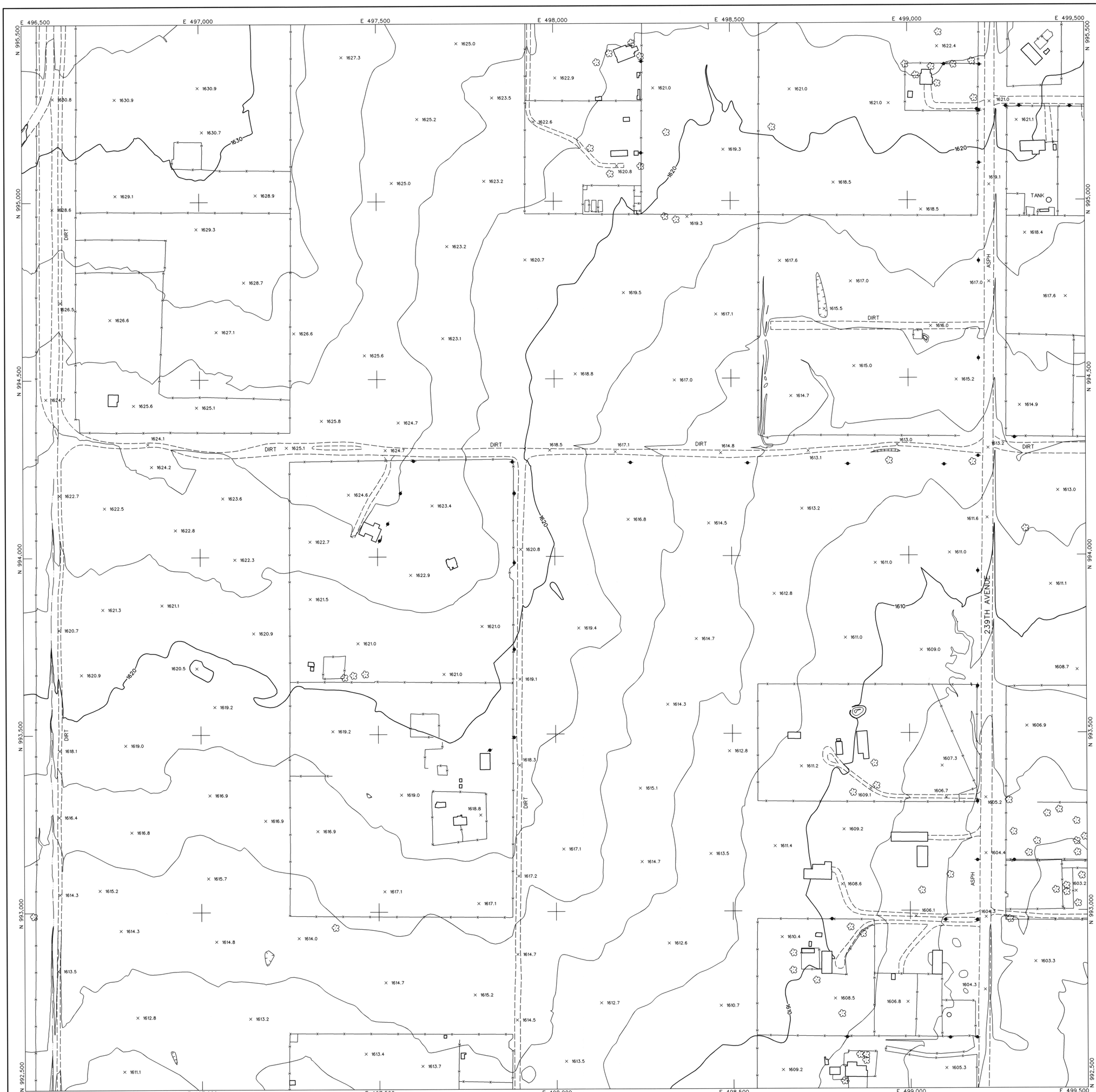

LEGEND

- CONTROL POINT — 8029 / 1393.9
- INDEX CONTOUR — 2066
- INTERMEDIATE CONTOUR
- INDEX CONTOUR DEPRESSION — 2066
- INTERMEDIATE CONTOUR DEPRESSION
- SPOT ELEVATION — × 2067.1
- WATER EDGE LINE — W/L 45.6
- DRAIN / FLOW LINE
- HEADWALL
- CANAL TOP
- CONCRETE DITCH
- MANHOLE COVER
- LIGHT POLE UNDEFINED
- POLE
- POWER POLE UNDEFINED
- VISIBLE PIPELINE — PIPE
- TRANSMISSION TOWER
- GUARDRAIL
- UNDEFINED RETAINING WALL
- RETAINING WALL W/ WALL
- UNDEFINED WALL
- UNDEFINED FENCE
- TREELINE
- BRUSHLINE
- TREE

ROADS & DRIVEWAYS

- ASPHALT — ASPH
- CONCRETE — CONC
- DIRT — DIRT
- TRAIL — TRAIL
- CONCRETE CURB
- ASPHALT PARKING
- CONCRETE SIDEWALK/WALKWAY
- CONCRETE LIMIT LINE
- BRIDGE
- BUILDING
- STORAGE TANK — TANK
- STEEL STRUCTURE
- BILLBOARD
- COMMERCIAL SIGN

NOTES:

VERTICAL DATUM: NAVD 88
HORIZONTAL DATUM: NAD 83 (1992.0 EPOCH)
COORDINATE SYSTEM: ARIZONA COORDINATE SYSTEM, 1983, CENTRAL ZONE
UNIT OF MEASUREMENT: INTERNATIONAL FEET

DATES OF PHOTOGRAPHY:
APRIL 1, 18 & 19, 2002
SCALE OF PHOTOGRAPHY: 1"=600'

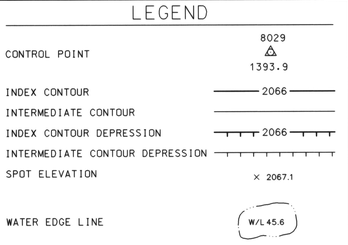

GENERAL VICINITY MAP

100' 0' 100' 200'
SCALE: 1"= 100 FEET
CONTOUR INTERVAL: 2 FEET

248	249	250
280	281	282
312	313	314

SHEET INDEX MAP
NOTE: 200 SERIES PREFIX, REFERENCES 1"=200' SCALE MAP SHEETS

NO.	REVISION	BY	DATE
2			
1	See Revision Note	JAS	08/06/03

FLOOD CONTROL DISTRICT OF MARICOPA COUNTY

WITTMANN ADMP
2' CONTOURS

The following map represents a survey made by me or under my direction in the County of Maricopa, State of Arizona.
I, Jaime A. Satalich, a State of Arizona Registered Land Surveyor (No. 35326, expires 9/30/2003), with my signature and seal affixed below, hereby certify to the Flood Control District of Maricopa County, Arizona, that the information shown hereon complies with the American Society of Photogrammetry and Remote Sensing standards for two-foot contour interval mapping.

"Certification" when used in the context of this document only constitutes an expression of professional opinion regarding those facts or findings which are the subject of the certification, and does not consittute a warranty or guarantee, either expressed or implied.

REVISION NOTE: Twelve maps (269, 270, 271, 301, 302, 303, 333, 334, 335, 362, 363, and 364) were delivered to the Flood Control District of Maricopa County (FCDMC) on March 27, 2003. Prior to this delivery on March 27, 2003, the aforementioned twelve maps were thoroughly reviewed and subsequently accepted as a final deliverable by FCDMC. On June 26, 2003, FCDMC desired that changes be made to the aforementioned twelve maps with regards to the cover sheet, standard sheet layout, marginal information, and some cartographic elements. This revision reflects those changes requested by FCDMC on June 26, 2003 to the aforementioned twelve maps. All topographic and planimetric information on the aforementioned twelve maps remains unchanged between the delivery on March 27,2003 and this revision.

REGISTERED LAND SURVEYOR — CERTIFICATE NO. 35326 — JAIME A. SATALICH — ARIZONA U.S.A.

STEWART GEO TECHNOLOGIES
17301 Armstrong Avenue
Irvine, California 92614-5721
TEL: (949)784-4100 FAX: (949)784-4101
SGT Project No. 02-820

	BY	DATE
DESIGN	–	–
DESIGN CHK.	–	–
PLANS	–	–
PLANS CHK.	–	–

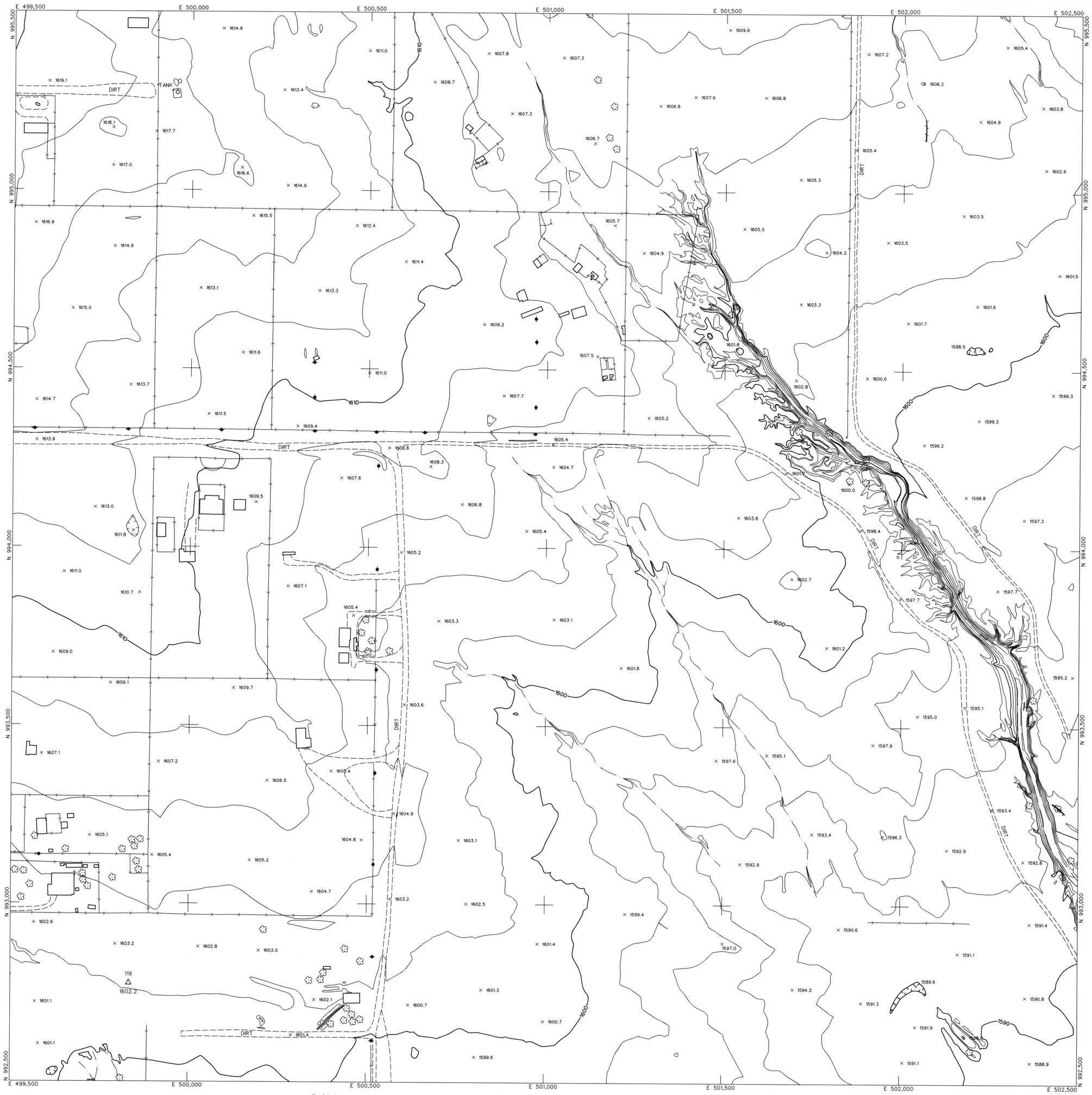

LEGEND

- CONTROL POINT — 8029 / 1393.9
- INDEX CONTOUR — 2066
- INTERMEDIATE CONTOUR
- INDEX CONTOUR DEPRESSION — 2066
- INTERMEDIATE CONTOUR DEPRESSION
- SPOT ELEVATION — × 2067.1
- WATER EDGE LINE — W/L 45.6
- DRAIN / FLOW LINE
- HEADWALL
- CANAL TOP
- CONCRETE DITCH
- MANHOLE COVER
- LIGHT POLE UNDEFINED
- POLE
- POWER POLE UNDEFINED
- VISIBLE PIPELINE — PIPE
- TRANSMISSION TOWER
- GUARDRAIL
- UNDEFINED RETAINING WALL
- RETAINING WALL W/ WALL
- UNDEFINED WALL
- UNDEFINED FENCE
- TREELINE
- BRUSHLINE
- TREE

ROADS & DRIVEWAYS

- ASPHALT — ASPH
- CONCRETE — CONC
- DIRT — DIRT
- TRAIL — TRAIL
- CONCRETE CURB
- ASPHALT PARKING
- CONCRETE SIDEWALK/WALKWAY
- CONCRETE LIMIT LINE
- BRIDGE
- BUILDING
- STORAGE TANK — TANK
- STEEL STRUCTURE
- BILLBOARD
- COMMERCIAL SIGN

NOTES:

VERTICAL DATUM: NAVD 88
HORIZONTAL DATUM: NAD 83 (1992.0 EPOCH)
COORDINATE SYSTEM: ARIZONA COORDINATE SYSTEM, 1983, CENTRAL ZONE
UNIT OF MEASUREMENT: INTERNATIONAL FEET

DATES OF PHOTOGRAPHY:
APRIL 1, 18 & 19, 2002
SCALE OF PHOTOGRAPHY: 1"=600'

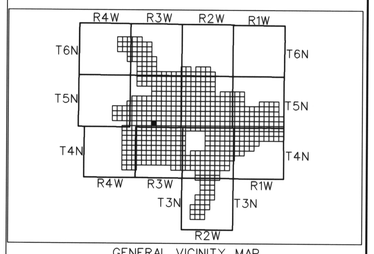

GENERAL VICINITY MAP

100' 0' 100' 200'
SCALE: 1"= 100 FEET
CONTOUR INTERVAL: 2 FEET

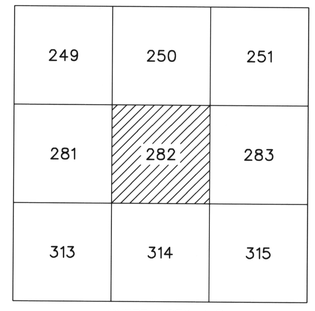

SHEET INDEX MAP
NOTE: 200 SERIES PREFIX, REFERENCES 1"=200' SCALE MAP SHEETS

NO.	REVISION	BY	DATE
2			
1	See Revision Note	JAS	08/06/03

FLOOD CONTROL DISTRICT OF MARICOPA COUNTY

WITTMANN ADMP
2' CONTOURS

STEWART GEO TECHNOLOGIES
17261 Armstrong Avenue
Irvine, California 92614-5721
TEL: (949)784-4900 FAX: (949)784-4101
SGT Project No. 02-820

	BY	DATE
DESIGN	--	--
DESIGN CHK.	--	--
PLANS	--	--
PLANS CHK.	--	--

REGISTERED LAND SURVEYOR — 35326 — JAIME A. SATALICH — ARIZONA U.S.A.

SHEET 282 OF 565

The following map represents a survey made by me or under my direction in the County of Maricopa, State of Arizona. I, Jaime A. Satalich, a State of Arizona Registered Land Surveyor (No. 35326, expires 9/30/2003), with my signature and seal affixed below, hereby certify to the Flood Control District of Maricopa County, Arizona, that the information shown hereon complies with the American Society of Photogrammetry and Remote Sensing standards for two-foot contour interval mapping.

"Certification" when used in the context of this document only constitutes an expression of professional opinion regarding those facts or findings which are the subject of the certification, and does not consitute a warranty or guarantee, either expressed or implied.

REVISION NOTE: Twelve maps (269, 270, 271, 301, 302, 303, 333, 334, 335, 362, 363, and 364) were delivered to the Flood Control District of Maricopa County (FCDMC) on March 27, 2003. Prior to this delivery on March 27, 2003, the aforementioned twelve maps were thoroughly reviewed and subsequently accepted as a final deliverable by FCDMC. On June 26, 2003, FCDMC desired that changes be made to the aforementioned twelve maps with regards to the cover sheet, standard sheet layout, marginal information, and some cartographic elements. This revision reflects those changes requested by FCDMC on June 26, 2003 to the aforementioned twelve maps. All topographic and planimetric information on the aforementioned twelve maps remains unchanged between the delivery on March 27,2003 and this revision.

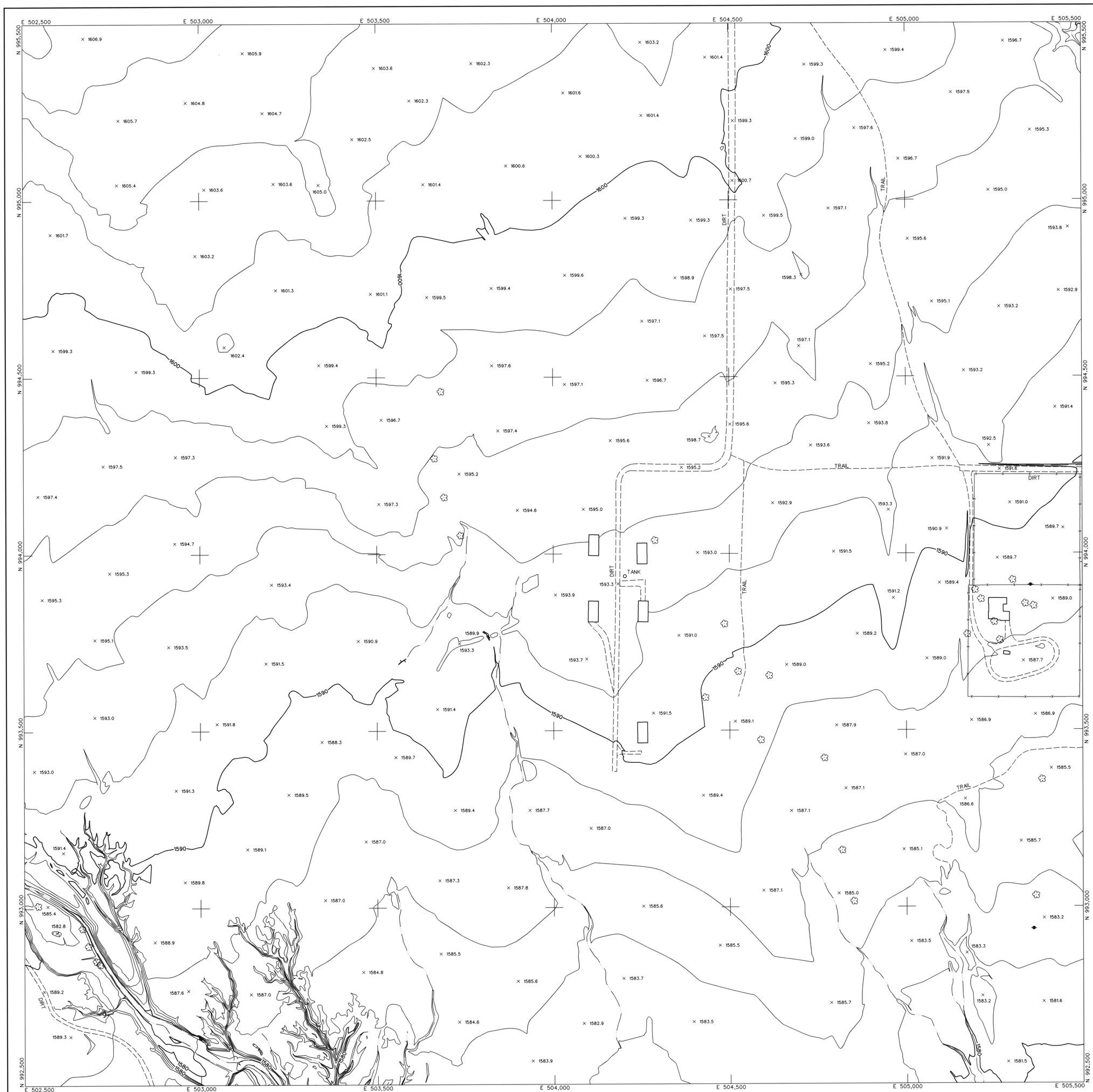

LEGEND

- CONTROL POINT — 8029 / 1393.9
- INDEX CONTOUR — 2066
- INTERMEDIATE CONTOUR
- INDEX CONTOUR DEPRESSION — 2066
- INTERMEDIATE CONTOUR DEPRESSION
- SPOT ELEVATION — × 2067.1
- WATER EDGE LINE — W/L 45.6
- DRAIN / FLOW LINE
- HEADWALL
- CANAL TOP
- CONCRETE DITCH
- MANHOLE COVER
- POLE
- LIGHT POLE UNDEFINED
- POWER POLE UNDEFINED
- VISIBLE PIPELINE — PIPE
- TRANSMISSION TOWER
- GUARDRAIL
- UNDEFINED RETAINING WALL
- RETAINING WALL W/ WALL
- UNDEFINED WALL
- UNDEFINED FENCE
- TREELINE
- BRUSHLINE
- TREE

ROADS & DRIVEWAYS

- ASPHALT — ASPH
- CONCRETE — CONC
- DIRT — DIRT
- TRAIL — TRAIL
- CONCRETE CURB
- ASPHALT PARKING
- CONCRETE SIDEWALK/WALKWAY
- CONCRETE LIMIT LINE
- BRIDGE
- BUILDING
- STORAGE TANK — TANK
- STEEL STRUCTURE
- BILLBOARD
- COMMERCIAL SIGN

NOTES:

VERTICAL DATUM: NAVD 88
HORIZONTAL DATUM: NAD 83 (1992.0 EPOCH)
COORDINATE SYSTEM: ARIZONA COORDINATE SYSTEM, 1983, CENTRAL ZONE
UNIT OF MEASUREMENT: INTERNATIONAL FEET

DATES OF PHOTOGRAPHY:
APRIL 1, 18 & 19, 2002
SCALE OF PHOTOGRAPHY: 1"=600'

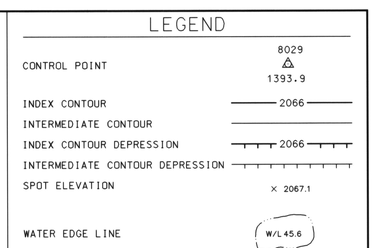

GENERAL VICINITY MAP

100' 0' 100' 200'
SCALE: 1"= 100 FEET
CONTOUR INTERVAL: 2 FEET

250	251	252
282	283	284
314	315	316

SHEET INDEX MAP
NOTE: 200 SERIES PREFIX, REFERENCES 1"=200' SCALE MAP SHEETS

NO.	REVISION	BY	DATE
2			
1	See Revision Note	JAS	08/06/03

FLOOD CONTROL DISTRICT OF MARICOPA COUNTY

WITTMANN ADMP
2' CONTOURS

STEWART GEO TECHNOLOGIES
17301 Armstrong Avenue
Irvine, California 92614-5721
TEL: (949)784-4900 FAX: (949)784-4901
SGT Project No. 02-820

	BY	DATE
DESIGN	–	–
DESIGN CHK.	–	–
PLANS	–	–
PLANS CHK.	–	–

REGISTERED LAND SURVEYOR — CERTIFICATE NO. 35326 — JAIME A. SATALICH — ARIZONA U.S.A.

SHEET 283 OF 565

The following map represents a survey made by me or under my direction in the County of Maricopa, State of Arizona. I, Jaime A. Satalich, a State of Arizona Registered Land Surveyor (No. 35326, expires 9/30/2003), with my signature and seal affixed below, hereby certify to the Flood Control District of Maricopa County, Arizona, that the information shown hereon complies with the American Society of Photogrammetry and Remote Sensing standards for two-foot contour interval mapping.

"Certification" when used in the context of this document only constitutes an expression of professional opinion regarding those facts or findings which are the subject of the certification, and does not consittute a warranty or guarantee, either expressed or implied.

REVISION NOTE: Twelve maps (269, 270, 271, 301, 302, 303, 333, 334, 335, 362, 363, and 364) were delivered to the Flood Control District of Maricopa County (FCDMC) on March 27, 2003. Prior to this delivery on March 27, 2003, the aforementioned twelve maps were thoroughly reviewed and subsequently accepted as a final deliverable by FCDMC. On June 26, 2003, FCDMC desired that changes be made to the aforementioned twelve maps with regards to the cover sheet, standard sheet layout, marginal information, and some cartographic elements. This revision reflects those changes requested by FCDMC on June 26, 2003 to the aforementioned twelve maps. All topographic and planimetric information on the aforementioned twelve maps remains unchanged between the delivery on March 27,2003 and this revision.

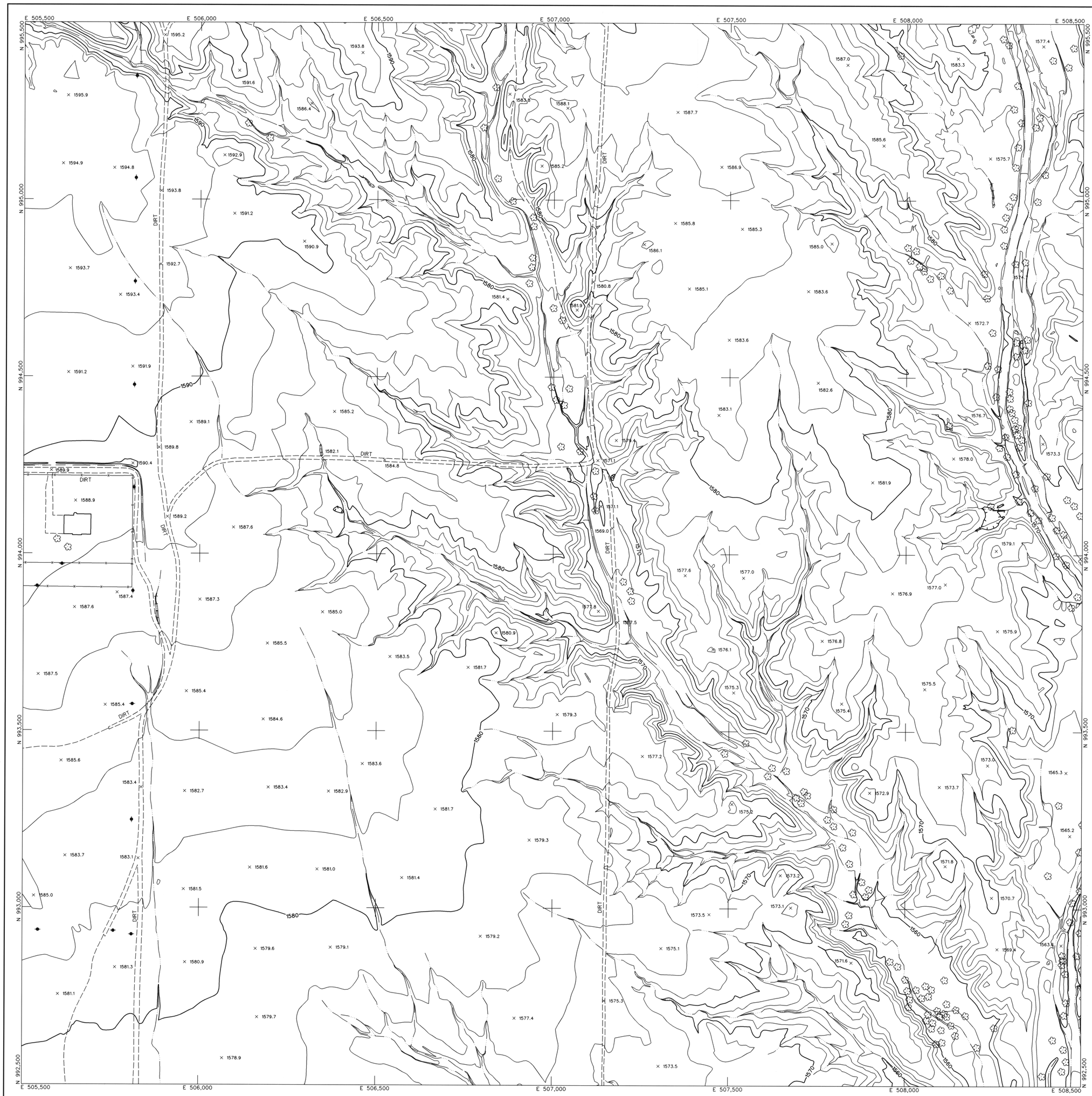

LEGEND

- CONTROL POINT — 8029 / 1393.9
- INDEX CONTOUR — 2066
- INTERMEDIATE CONTOUR
- INDEX CONTOUR DEPRESSION — 2066
- INTERMEDIATE CONTOUR DEPRESSION
- SPOT ELEVATION — × 2067.1
- WATER EDGE LINE — W/L 45.6
- DRAIN / FLOW LINE
- HEADWALL
- CANAL TOP
- CONCRETE DITCH
- MANHOLE COVER
- LIGHT POLE UNDEFINED
- POLE
- POWER POLE UNDEFINED
- VISIBLE PIPELINE — PIPE
- TRANSMISSION TOWER
- GUARDRAIL
- UNDEFINED RETAINING WALL
- RETAINING WALL W/ WALL
- UNDEFINED WALL
- UNDEFINED FENCE
- TREELINE
- BRUSHLINE
- TREE

ROADS & DRIVEWAYS

- ASPHALT — ASPH
- CONCRETE — CONC
- DIRT — DIRT
- TRAIL — TRAIL
- CONCRETE CURB
- ASPHALT PARKING
- CONCRETE SIDEWALK/WALKWAY
- CONCRETE LIMIT LINE
- BRIDGE
- BUILDING
- STORAGE TANK — TANK
- STEEL STRUCTURE
- BILLBOARD
- COMMERCIAL SIGN

NOTES:

VERTICAL DATUM: NAVD 88
HORIZONTAL DATUM: NAD 83 (1992.0 EPOCH)
COORDINATE SYSTEM: ARIZONA COORDINATE SYSTEM, 1983, CENTRAL ZONE
UNIT OF MEASUREMENT: INTERNATIONAL FEET

DATES OF PHOTOGRAPHY:
APRIL 1, 18 & 19, 2002
SCALE OF PHOTOGRAPHY: 1"=600'

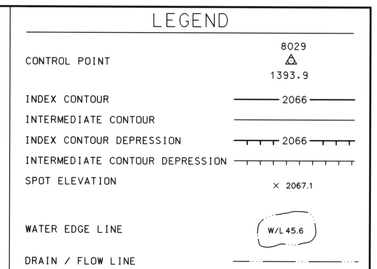

GENERAL VICINITY MAP

100' 0' 100' 200'
SCALE: 1"= 100 FEET
CONTOUR INTERVAL: 2 FEET

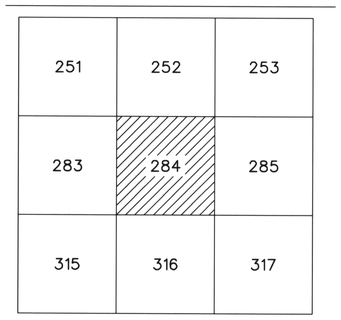

SHEET INDEX MAP
NOTE: 200 SERIES PREFIX, REFERENCES 1"=200' SCALE MAP SHEETS

NO.	REVISION	BY	DATE
2			
1	See Revision Note	JAS	08/06/03

FLOOD CONTROL DISTRICT OF MARICOPA COUNTY

WITTMANN ADMP
2' CONTOURS

REGISTERED LAND SURVEYOR
CERTIFICATE NO.
35326
JAIME A. SATALICH
ARIZONA U.S.A.

STEWART GEO TECHNOLOGIES
17261 Armstrong Avenue
Irvine, California 92614-5721
TEL: (949)784-4100 FAX: (949)784-4101
SGT Project No. 02-020

	BY	DATE
DESIGN	--	--
DESIGN CHK.	--	--
PLANS	--	--
PLANS CHK.	--	--

SHEET 284 OF 565

The following map represents a survey made by me or under my direction in the County of Maricopa, State of Arizona. I, Jaime A. Satalich, a State of Arizona Registered Land Surveyor (No. 35326, expires 9/30/2003), with my signature and seal affixed below, hereby certify to the Flood Control District of Maricopa County, Arizona, that the information shown hereon complies with the American Society of Photogrammetry and Remote Sensing standards for two-foot contour interval mapping.

"Certification" when used in the context of this document only constitutes an expression of professional opinion regarding those facts or findings which are the subject of the certification, and does not consittute a warranty or guarantee, either expressed or implied.

REVISION NOTE: Twelve maps (269, 270, 271, 301, 302, 303, 333, 334, 335, 362, 363, and 364) were delivered to the Flood Control District of Maricopa County (FCDMC) on March 27, 2003. Prior to this delivery on March 27, 2003, the aforementioned twelve maps were thoroughly reviewed and subsequently accepted as a final deliverable by FCDMC. On June 26, 2003, FCDMC desired that changes be made to the aforementioned twelve maps with regards to the cover sheet, standard sheet layout, marginal information, and some cartographic elements. This revision reflects those changes requested by FCDMC on June 26, 2003 to the aforementioned twelve maps. All topographic and planimetric information on the aforementioned twelve maps remains unchanged between the delivery on March 27,2003 and this revision.

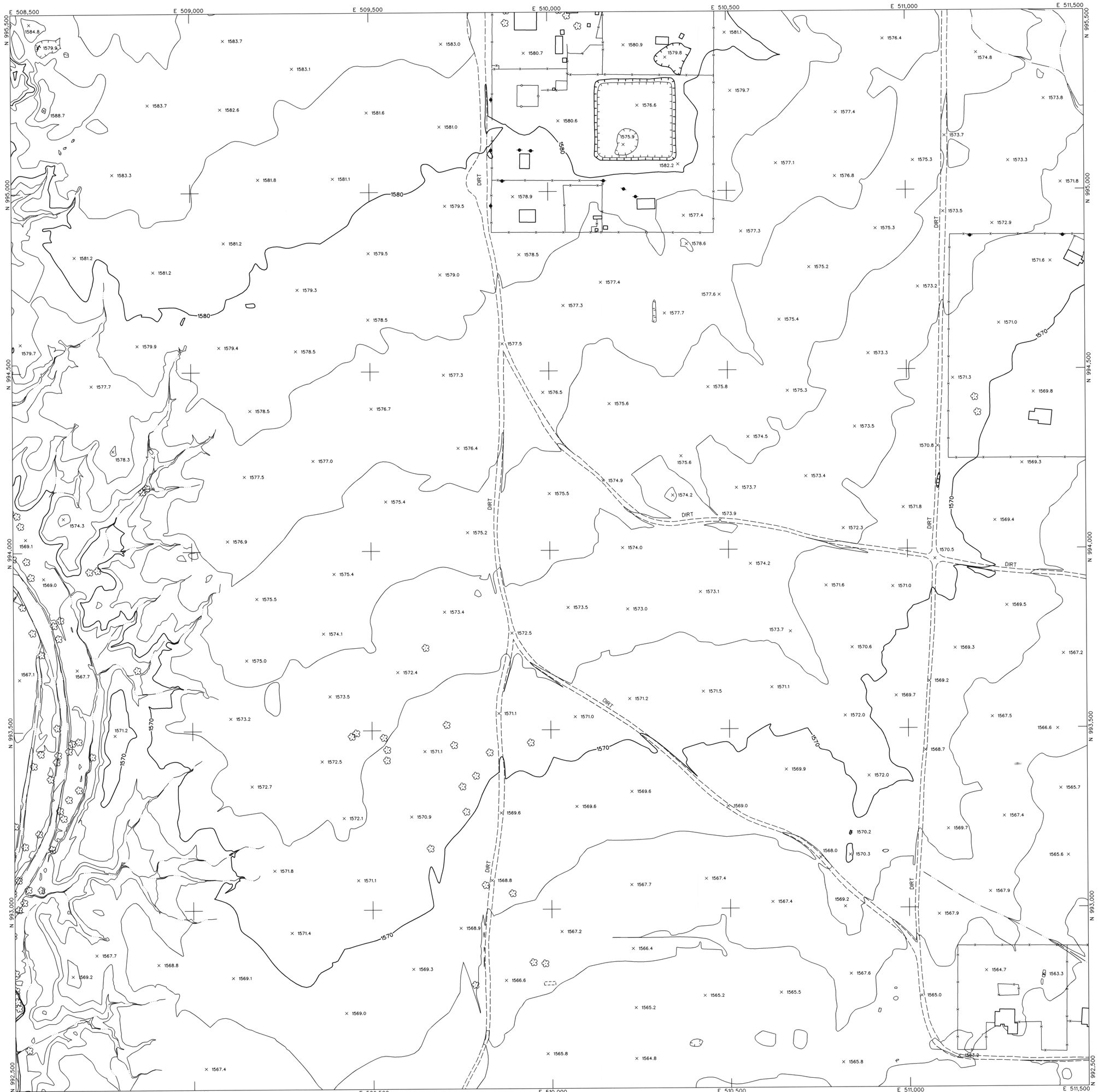

LEGEND

- CONTROL POINT — 8029 / 1393.9
- INDEX CONTOUR — 2066
- INTERMEDIATE CONTOUR
- INDEX CONTOUR DEPRESSION — 2066
- INTERMEDIATE CONTOUR DEPRESSION
- SPOT ELEVATION — × 2067.1
- WATER EDGE LINE — W/L 45.6
- DRAIN / FLOW LINE
- HEADWALL
- CANAL TOP
- CONCRETE DITCH
- MANHOLE COVER
- LIGHT POLE UNDEFINED
- POLE
- POWER POLE UNDEFINED
- VISIBLE PIPELINE — PIPE
- TRANSMISSION TOWER
- GUARDRAIL
- UNDEFINED RETAINING WALL
- RETAINING WALL W/ WALL
- UNDEFINED WALL
- UNDEFINED FENCE
- TREELINE
- BRUSHLINE
- TREE

ROADS & DRIVEWAYS

- ASPHALT — ASPH
- CONCRETE — CONC
- DIRT — DIRT
- TRAIL — TRAIL
- CONCRETE CURB
- ASPHALT PARKING
- CONCRETE SIDEWALK/WALKWAY
- CONCRETE LIMIT LINE
- BRIDGE
- BUILDING
- STORAGE TANK — TANK
- STEEL STRUCTURE
- BILLBOARD
- COMMERCIAL SIGN

NOTES:

VERTICAL DATUM: NAVD 88
HORIZONTAL DATUM: NAD 83 (1992.0 EPOCH)
COORDINATE SYSTEM: ARIZONA COORDINATE SYSTEM, 1983, CENTRAL ZONE
UNIT OF MEASUREMENT: INTERNATIONAL FEET

DATES OF PHOTOGRAPHY:
APRIL 1, 18 & 19, 2002
SCALE OF PHOTOGRAPHY: 1"=600'

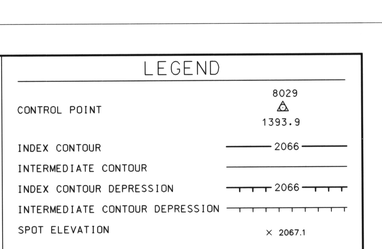

GENERAL VICINITY MAP

100' 0' 100' 200'
SCALE: 1"= 100 FEET
CONTOUR INTERVAL: 2 FEET

252	253	254
284	285	286
316	317	318

SHEET INDEX MAP
NOTE: 200 SERIES PREFIX, REFERENCES 1"=200' SCALE MAP SHEETS

NO.	REVISION	BY	DATE
2			
1	See Revision Note	JAS	08/06/03

FLOOD CONTROL DISTRICT OF MARICOPA COUNTY

WITTMANN ADMP
2' CONTOURS

The following map represents a survey made by me or under my direction in the County of Maricopa, State of Arizona. I, Jaime A. Satalich, a State of Arizona Registered Land Surveyor (No. 35326, expires 9/30/2003), with my signature and seal affixed below, hereby certify to the Flood Control District of Maricopa County, Arizona, that the information shown hereon complies with the American Society of Photogrammetry and Remote Sensing standards for two-foot contour interval mapping.

"Certification" when used in the context of this document only constitutes an expression of professional opinion regarding those facts or findings which are the subject of the certification, and does not consitute a warranty or guarantee, either expressed or implied.

REVISION NOTE: Twelve maps (269, 270, 271, 301, 302, 303, 333, 334, 335, 362, 363, and 364) were delivered to the Flood Control District of Maricopa County (FCDMC) on March 27, 2003. Prior to this delivery on March 27, 2003, the aforementioned twelve maps were thoroughly reviewed and subsequently accepted as a final deliverable by FCDMC. On June 26, 2003, FCDMC desired that changes be made to the aforementioned twelve maps with regards to the cover sheet, standard sheet layout, marginal information, and some cartographic elements. This revision reflects those changes requested by FCDMC on June 26, 2003 to the aforementioned twelve maps. All topographic and planimetric information on the aforementioned twelve maps remains unchanged between the delivery on March 27,2003 and this revision.

REGISTERED LAND SURVEYOR — 35326 — JAIME A. SATALICH — ARIZONA U.S.A.

STEWART GEO TECHNOLOGIES
17301 Armstrong Avenue
Irvine, California 92614-5721
TEL: (949)784-4100 FAX: (949)784-4101
SGT Project No. 102-020

	BY	DATE
DESIGN	–	–
DESIGN CHK.	–	–
PLANS	–	–
PLANS CHK.	–	–

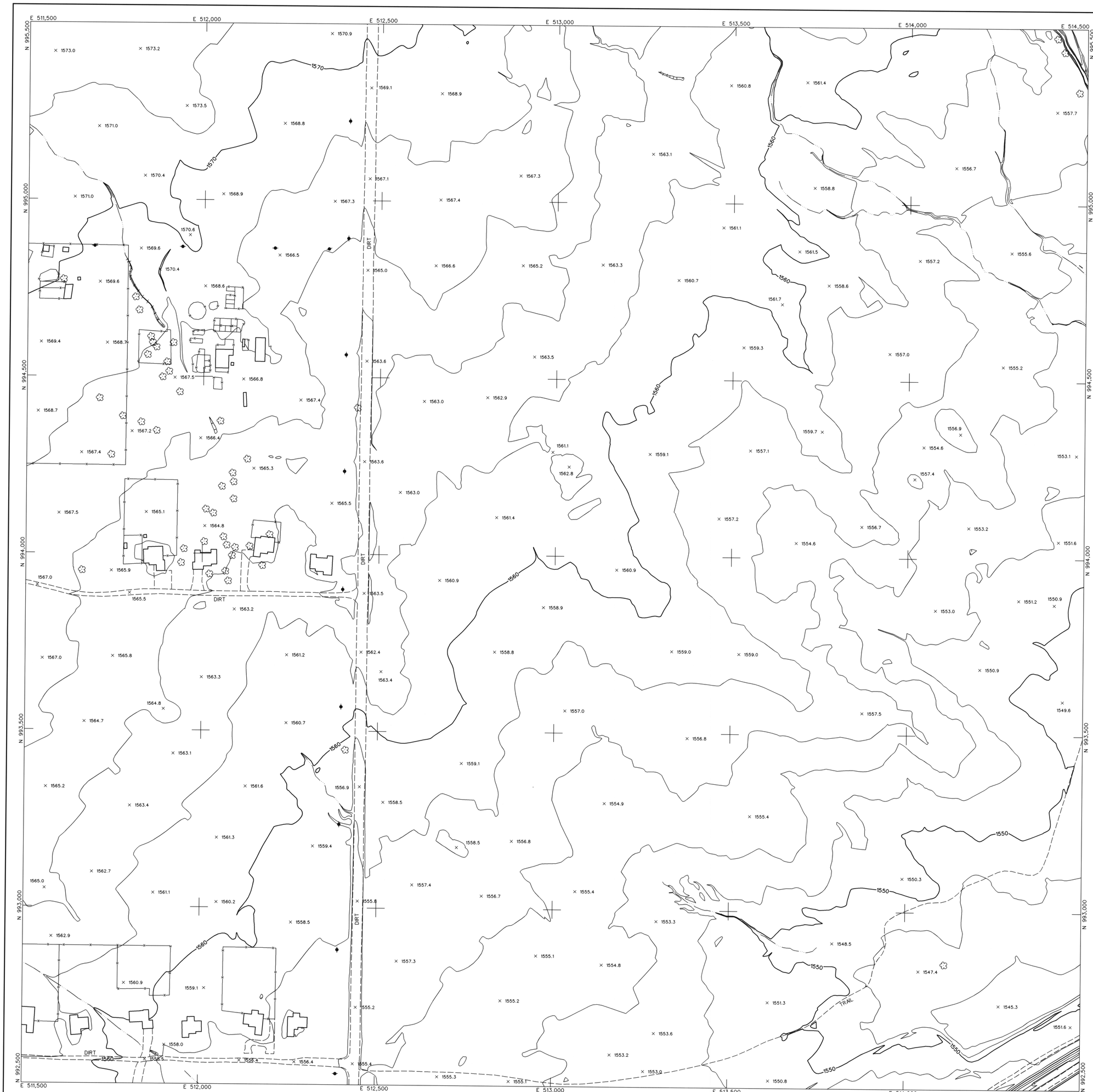

LEGEND

- CONTROL POINT — 8029 / 1393.9
- INDEX CONTOUR — 2066
- INTERMEDIATE CONTOUR
- INDEX CONTOUR DEPRESSION — 2066
- INTERMEDIATE CONTOUR DEPRESSION
- SPOT ELEVATION — × 2067.1
- WATER EDGE LINE — W/L 45.6
- DRAIN / FLOW LINE
- HEADWALL
- CANAL TOP
- CONCRETE DITCH
- MANHOLE COVER
- LIGHT POLE UNDEFINED
- POLE
- POWER POLE UNDEFINED
- VISIBLE PIPELINE — PIPE
- TRANSMISSION TOWER
- GUARDRAIL
- UNDEFINED RETAINING WALL
- RETAINING WALL W/ WALL
- UNDEFINED WALL
- UNDEFINED FENCE
- TREELINE
- BRUSHLINE
- TREE

ROADS & DRIVEWAYS

- ASPHALT — ASPH
- CONCRETE — CONC
- DIRT — DIRT
- TRAIL — TRAIL
- CONCRETE CURB
- ASPHALT PARKING
- CONCRETE SIDEWALK/WALKWAY
- CONCRETE LIMIT LINE
- BRIDGE
- BUILDING
- STORAGE TANK — TANK
- STEEL STRUCTURE
- BILLBOARD
- COMMERCIAL SIGN

NOTES:

VERTICAL DATUM: NAVD 88.
HORIZONTAL DATUM: NAD 83 (1992.0 EPOCH)
COORDINATE SYSTEM: ARIZONA COORDINATE SYSTEM, 1983, CENTRAL ZONE
UNIT OF MEASUREMENT: INTERNATIONAL FEET

DATES OF PHOTOGRAPHY:
APRIL 1, 18 & 19, 2002
SCALE OF PHOTOGRAPHY: 1"=600'

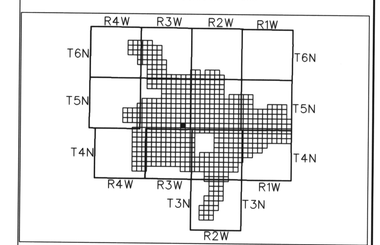

GENERAL VICINITY MAP

100' 0' 100' 200'
SCALE: 1"= 100 FEET
CONTOUR INTERVAL: 2 FEET

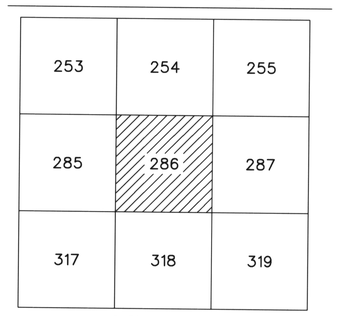

SHEET INDEX MAP
NOTE: 200 SERIES PREFIX, REFERENCES 1"=200' SCALE MAP SHEETS

NO.	REVISION	BY	DATE
2			
1	See Revision Note	JAS	08/06/03

FLOOD CONTROL DISTRICT OF MARICOPA COUNTY

WITTMANN ADMP
2' CONTOURS

STEWART GEO TECHNOLOGIES
1730 Kinsbrook Avenue
Irvine, California 92614-5721
TEL: (949)784-4100 FAX: (949)784-4101
SGT Project No. 02-020

REGISTERED LAND SURVEYOR — 35326 — JAIME A. SATALICH — Date Signed — ARIZONA U.S.A.

	BY	DATE
DESIGN	–	–
DESIGN CHK.	–	–
PLANS	–	–
PLANS CHK.	–	–

SHEET 286 OF 565

The following map represents a survey made by me or under my direction in the County of Maricopa, State of Arizona. I, Jaime A. Satalich, a State of Arizona Registered Land Surveyor (No. 35326, expires 9/30/2003), with my signature and seal affixed below, hereby certify to the Flood Control District of Maricopa County, Arizona, that the information shown hereon complies with the American Society of Photogrammetry and Remote Sensing standards for two-foot contour interval mapping.

"Certification" when used in the context of this document only constitutes an expression of professional opinion regarding those facts or findings which are the subject of the certification, and does not consittute a warranty or guarantee, either expressed or implied.

REVISION NOTE: Twelve maps (269, 270, 271, 301, 302, 303, 333, 334, 335, 362, 363, and 364) were delivered to the Flood Control District of Maricopa County (FCDMC) on March 27, 2003. Prior to this delivery on March 27, 2003, the aforementioned twelve maps were thoroughly reviewed and subsequently accepted as a final deliverable by FCDMC. On June 26, 2003, FCDMC desired that changes be made to the aforementioned twelve maps with regards to the cover sheet, standard sheet layout, marginal information, and some cartographic elements. This revision reflects those changes requested by FCDMC on June 26, 2003 to the aforementioned twelve maps. All topographic and planimetric information on the aforementioned twelve maps remains unchanged between the delivery on March 27,2003 and this revision.

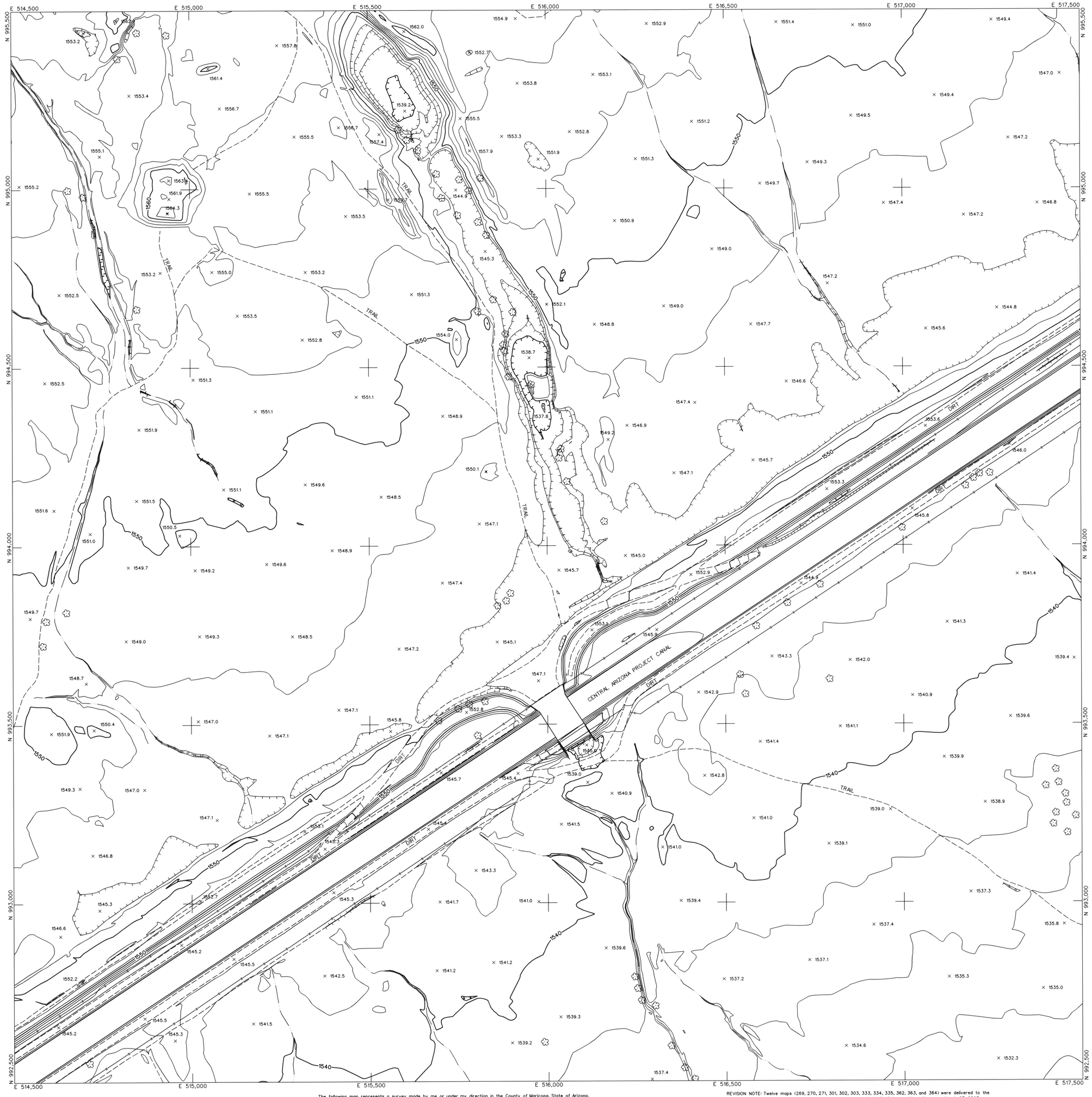

LEGEND

- CONTROL POINT — 8029 / 1393.9
- INDEX CONTOUR — 2066
- INTERMEDIATE CONTOUR
- INDEX CONTOUR DEPRESSION — 2066
- INTERMEDIATE CONTOUR DEPRESSION
- SPOT ELEVATION — × 2067.1
- WATER EDGE LINE — W/L 45.6
- DRAIN / FLOW LINE
- HEADWALL
- CANAL TOP
- CONCRETE DITCH
- MANHOLE COVER
- LIGHT POLE UNDEFINED
- POLE
- POWER POLE UNDEFINED
- VISIBLE PIPELINE — PIPE
- TRANSMISSION TOWER
- GUARDRAIL
- UNDEFINED RETAINING WALL
- RETAINING WALL W/ WALL
- UNDEFINED WALL
- UNDEFINED FENCE
- TREELINE
- BRUSHLINE
- TREE

ROADS & DRIVEWAYS

- ASPHALT — ASPH
- CONCRETE — CONC
- DIRT — DIRT
- TRAIL — TRAIL
- CONCRETE CURB
- ASPHALT PARKING
- CONCRETE SIDEWALK/WALKWAY
- CONCRETE LIMIT LINE
- BRIDGE
- BUILDING
- STORAGE TANK — TANK
- STEEL STRUCTURE
- BILLBOARD
- COMMERCIAL SIGN

NOTES:

VERTICAL DATUM: NAVD 88
HORIZONTAL DATUM: NAD 83 (1992.0 EPOCH)
COORDINATE SYSTEM: ARIZONA COORDINATE SYSTEM, 1983, CENTRAL ZONE
UNIT OF MEASUREMENT: INTERNATIONAL FEET

DATES OF PHOTOGRAPHY:
APRIL 1, 18 & 19, 2002
SCALE OF PHOTOGRAPHY: 1"=600'

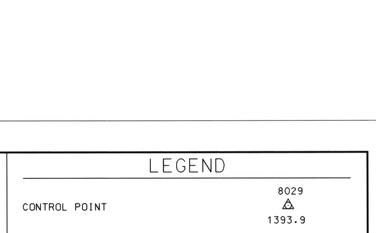

GENERAL VICINITY MAP

100′ 0′ 100′ 200′
SCALE: 1"= 100 FEET
CONTOUR INTERVAL: 2 FEET

254	255	256
286	287	288
318	319	320

SHEET INDEX MAP
NOTE: 200' SERIES PREFIX, REFERENCES 1"=200' SCALE MAP SHEETS

NO.	REVISION	BY	DATE
2			
1	See Revision Note	JAS	08/06/03

FLOOD CONTROL DISTRICT OF MARICOPA COUNTY

WITTMANN ADMP
2′ CONTOURS

STEWART GEO TECHNOLOGIES
17301 Armstrong Avenue
Irvine, California 92614-5721
TEL: (949)756-1400 FAX: (949)784-4101
SGT Project No. 02-020

REGISTERED LAND SURVEYOR — CERTIFICATE NO. 35326 — JAIME A. SATALICH — ARIZONA U.S.A.

	BY	DATE
DESIGN	--	--
DESIGN CHK.	--	--
PLANS	--	--
PLANS CHK.	--	--

SHEET 287 OF 565

The following map represents a survey made by me or under my direction in the County of Maricopa, State of Arizona. I, Jaime A. Satalich, a State of Arizona Registered Land Surveyor (No. 35326, expires 9/30/2003), with my signature and seal affixed below, hereby certify to the Flood Control District of Maricopa County, Arizona, that the information shown hereon complies with the American Society of Photogrammetry and Remote Sensing standards for two-foot contour interval mapping.

"Certification" when used in the context of this document only constitutes an expression of professional opinion regarding those facts or findings which are the subject of the certification, and does not consitute a warranty or guarantee, either expressed or implied.

REVISION NOTE: Twelve maps (269, 270, 271, 301, 302, 303, 333, 334, 335, 362, 363, and 364) were delivered to the Flood Control District of Maricopa County (FCDMC) on March 27, 2003. Prior to this delivery on March 27, 2003, the aforementioned twelve maps were thoroughly reviewed and subsequently accepted as a final deliverable by FCDMC. On June 26, 2003, FCDMC desired that changes be made to the aforementioned twelve maps with regards to the cover sheet, standard sheet layout, marginal information, and some cartographic elements. This revision reflects those changes requested by FCDMC on June 26, 2003 to the aforementioned twelve maps. All topographic and planimetric information on the aforementioned twelve maps remains unchanged between the delivery on March 27,2003 and this revision.

LEGEND

- CONTROL POINT — 8029 / 1393.9
- INDEX CONTOUR — 2066
- INTERMEDIATE CONTOUR
- INDEX CONTOUR DEPRESSION — 2066
- INTERMEDIATE CONTOUR DEPRESSION
- SPOT ELEVATION — × 2067.1
- WATER EDGE LINE — W/L 45.6
- DRAIN / FLOW LINE
- HEADWALL
- CANAL TOP
- CONCRETE DITCH
- MANHOLE COVER
- LIGHT POLE UNDEFINED
- POLE
- POWER POLE UNDEFINED
- VISIBLE PIPELINE — PIPE
- TRANSMISSION TOWER
- GUARDRAIL
- UNDEFINED RETAINING WALL
- RETAINING WALL W/ WALL
- UNDEFINED WALL
- UNDEFINED FENCE
- TREELINE
- BRUSHLINE
- TREE

ROADS & DRIVEWAYS

- ASPHALT — ASPH
- CONCRETE — CONC
- DIRT — DIRT
- TRAIL — TRAIL
- CONCRETE CURB
- ASPHALT PARKING
- CONCRETE SIDEWALK/WALKWAY
- CONCRETE LIMIT LINE
- BRIDGE
- BUILDING
- STORAGE TANK — TANK
- STEEL STRUCTURE
- BILLBOARD
- COMMERCIAL SIGN

NOTES:

VERTICAL DATUM: NAVD 88
HORIZONTAL DATUM: NAD 83 (1992.0 EPOCH)
COORDINATE SYSTEM: ARIZONA COORDINATE SYSTEM, 1983, CENTRAL ZONE
UNIT OF MEASUREMENT: INTERNATIONAL FEET

DATES OF PHOTOGRAPHY:
APRIL 1, 18 & 19, 2002
SCALE OF PHOTOGRAPHY: 1"=600'



GENERAL VICINITY MAP

100' 0' 100' 200'
SCALE: 1"= 100 FEET
CONTOUR INTERVAL: 2 FEET

255	256	257
287	288	289
319	320	321

SHEET INDEX MAP
NOTE: 200 SERIES PREFIX, REFERENCES 1"=200' SCALE MAP SHEETS

NO.	REVISION	BY	DATE
2			
1	See Revision Note	JAS	08/06/03

FLOOD CONTROL DISTRICT OF MARICOPA COUNTY

WITTMANN ADMP
2' CONTOURS

STEWART GEO TECHNOLOGIES
17301 Armstrong Avenue
Irvine, California 92614-5721
TEL: (949)794-4100 FAX: (949)794-4101
SGT Project No. 02-820

	BY	DATE
DESIGN	–	–
DESIGN CHK.	–	–
PLANS	–	–
PLANS CHK.	–	–

REGISTERED LAND SURVEYOR — 35326 — JAIME A. SATALICH — ARIZONA U.S.A.

SHEET 288 OF 565

The following map represents a survey made by me or under my direction in the County of Maricopa, State of Arizona. I, Jaime A. Satalich, a State of Arizona Registered Land Surveyor (No. 35326, expires 9/30/2003), with my signature and seal affixed below, hereby certify to the Flood Control District of Maricopa County, Arizona, that the information shown hereon complies with the American Society of Photogrammetry and Remote Sensing standards for two-foot contour interval mapping.

"Certification" when used in the context of this document only constitutes an expression of professional opinion regarding those facts or findings which are the subject of the certification, and does not consittute a warranty or guarantee, either expressed or implied.

REVISION NOTE: Twelve maps (269, 270, 271, 301, 302, 303, 333, 334, 335, 362, 363, and 364) were delivered to the Flood Control District of Maricopa County (FCDMC) on March 27, 2003. Prior to this delivery on March 27, 2003, the aforementioned twelve maps were thoroughly reviewed and subsequently accepted as a final deliverable by FCDMC. On June 26, 2003, FCDMC desired that changes be made to the aforementioned twelve maps with regards to the cover sheet, standard sheet layout, marginal information, and some cartographic elements. This revision reflects those changes requested by FCDMC on June 26, 2003 to the aforementioned twelve maps. All topographic and planimetric information on the aforementioned twelve maps remains unchanged between the delivery on March 27,2003 and this revision.

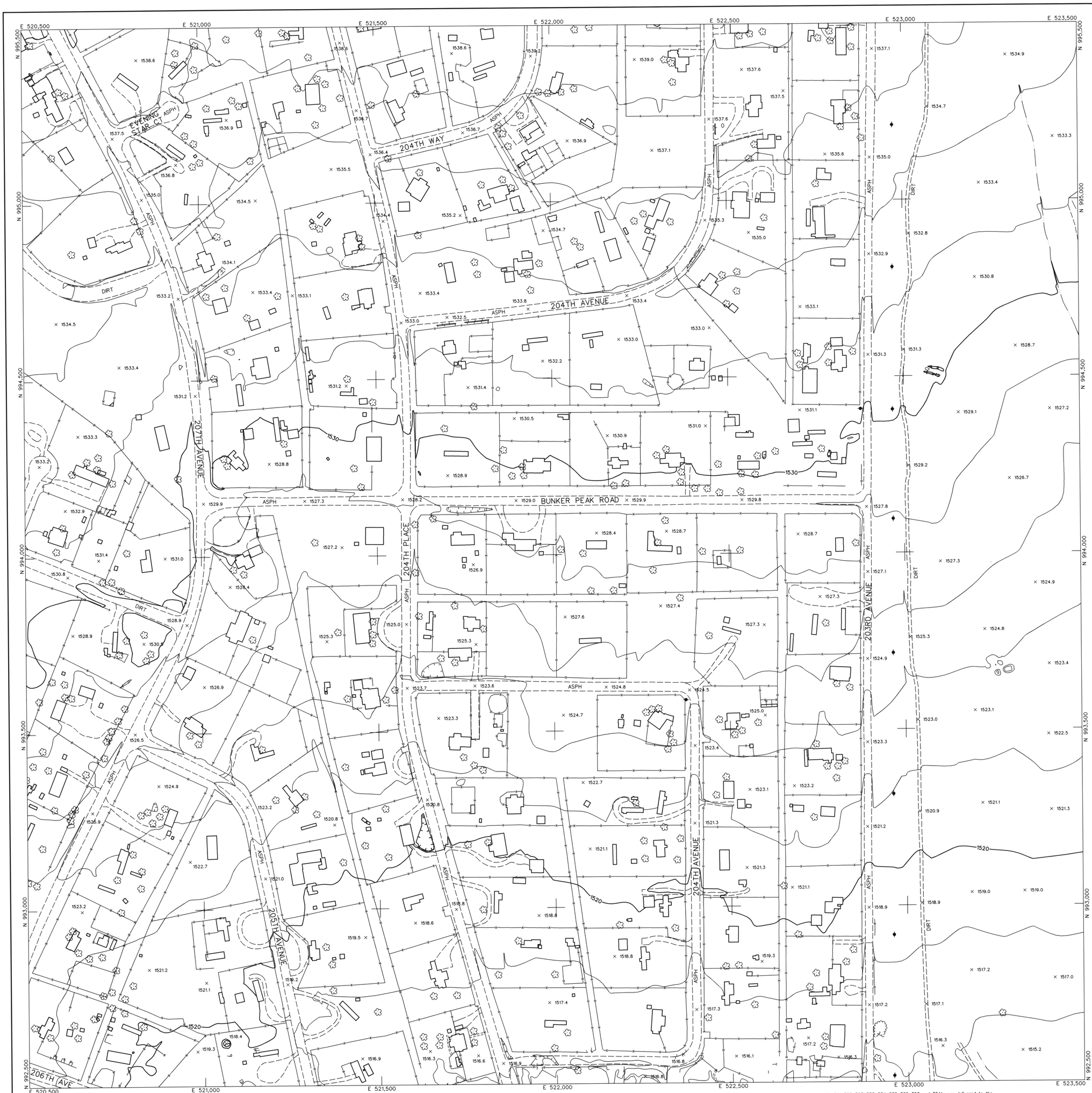

LEGEND

- CONTROL POINT 8029 / 1393.9
- INDEX CONTOUR 2066
- INTERMEDIATE CONTOUR
- INDEX CONTOUR DEPRESSION 2066
- INTERMEDIATE CONTOUR DEPRESSION
- SPOT ELEVATION × 2067.1
- WATER EDGE LINE W/L 45.6
- DRAIN / FLOW LINE
- HEADWALL
- CANAL TOP
- CONCRETE DITCH
- MANHOLE COVER
- LIGHT POLE UNDEFINED
- POLE
- POWER POLE UNDEFINED
- VISIBLE PIPELINE PIPE
- TRANSMISSION TOWER
- GUARDRAIL
- UNDEFINED RETAINING WALL
- RETAINING WALL W/ WALL
- UNDEFINED WALL
- UNDEFINED FENCE
- TREELINE
- BRUSHLINE
- TREE

ROADS & DRIVEWAYS

- ASPHALT ASPH
- CONCRETE CONC
- DIRT DIRT
- TRAIL TRAIL
- CONCRETE CURB
- ASPHALT PARKING
- CONCRETE SIDEWALK/WALKWAY
- CONCRETE LIMIT LINE
- BRIDGE
- BUILDING
- STORAGE TANK TANK
- STEEL STRUCTURE
- BILLBOARD
- COMMERCIAL SIGN

NOTES:

VERTICAL DATUM: NAVD 88
HORIZONTAL DATUM: NAD 83 (1992.0 EPOCH)
COORDINATE SYSTEM: ARIZONA COORDINATE SYSTEM, 1983, CENTRAL ZONE
UNIT OF MEASUREMENT: INTERNATIONAL FEET

DATES OF PHOTOGRAPHY:
APRIL 1, 18 & 19, 2002
SCALE OF PHOTOGRAPHY: 1"=600'

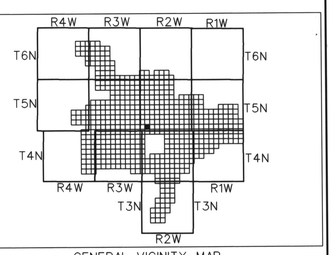

GENERAL VICINITY MAP

100' 0' 100' 200'
SCALE: 1"= 100 FEET
CONTOUR INTERVAL: 2 FEET

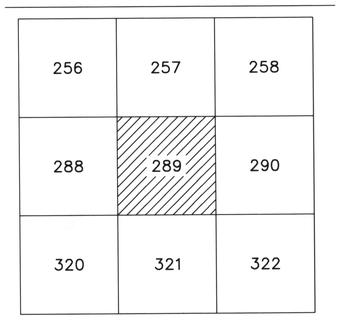

SHEET INDEX MAP

NOTE: 200 SERIES PREFIX, REFERENCES 1"=200' SCALE MAP SHEETS

NO.	REVISION	BY	DATE
2			
1	See Revision Note	JAS	08/06/03

FLOOD CONTROL DISTRICT OF MARICOPA COUNTY

WITTMANN ADMP
2' CONTOURS

STEWART GEO TECHNOLOGIES
17361 Armstrong Avenue
Irvine, California 92614-5721
TEL: (949)784-4900 FAX (949)784-4101
SGT Project No. 02-020

	BY	DATE
DESIGN	–	–
DESIGN CHK.	–	–
PLANS	–	–
PLANS CHK.	–	–

REGISTERED LAND SURVEYOR 35326 JAIME A. SATALICH 9/30/2003 ARIZONA U.S.A.

SHEET 289 OF 565

The following map represents a survey made by me or under my direction in the County of Maricopa, State of Arizona. I, Jaime A. Satalich, a State of Arizona Registered Land Surveyor (No. 35326, expires 9/30/2003), with my signature and seal affixed below, hereby certify to the Flood Control District of Maricopa County, Arizona, that the information shown hereon complies with the American Society of Photogrammetry and Remote Sensing standards for two-foot contour interval mapping.

"Certification" when used in the context of this document only constitutes an expression of professional opinion regarding those facts or findings which are the subject of the certification, and does not consittute a warranty or guarantee, either expressed or implied.

REVISION NOTE: Twelve maps (269, 270, 271, 301, 302, 303, 333, 334, 335, 362, 363, and 364) were delivered to the Flood Control District of Maricopa County (FCDMC) on March 27, 2003. Prior to this delivery on March 27, 2003, the aforementioned twelve maps were thoroughly reviewed and subsequently accepted as a final deliverable by FCDMC. On June 26, 2003, FCDMC desired that changes be made to the aforementioned twelve maps with regards to the cover sheet, standard sheet layout, marginal information, and some cartographic elements. This revision reflects those changes requested by FCDMC on June 26, 2003 to the aforementioned twelve maps. All topographic and planimetric information on the aforementioned twelve maps remains unchanged between the delivery on March 27,2003 and this revision.

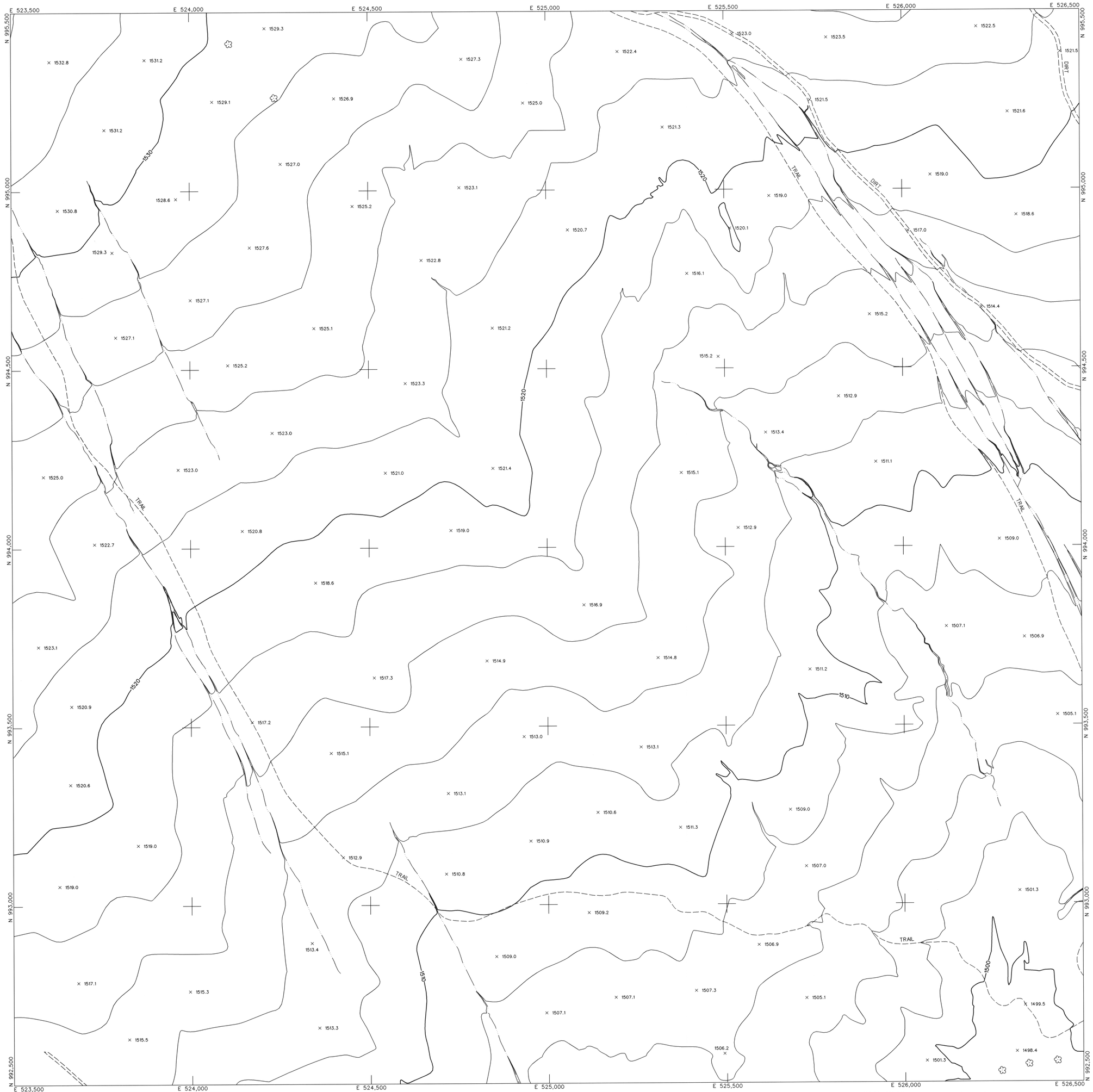

LEGEND

- CONTROL POINT 8029 / 1393.9
- INDEX CONTOUR 2066
- INTERMEDIATE CONTOUR
- INDEX CONTOUR DEPRESSION 2066
- INTERMEDIATE CONTOUR DEPRESSION
- SPOT ELEVATION × 2067.1
- WATER EDGE LINE W/L 45.6
- DRAIN / FLOW LINE
- HEADWALL
- CANAL TOP
- CONCRETE DITCH
- MANHOLE COVER
- LIGHT POLE UNDEFINED
- POLE
- POWER POLE UNDEFINED
- VISIBLE PIPELINE PIPE
- TRANSMISSION TOWER
- GUARDRAIL
- UNDEFINED RETAINING WALL
- RETAINING WALL W/ WALL
- UNDEFINED WALL
- UNDEFINED FENCE
- TREELINE
- BRUSHLINE
- TREE

ROADS & DRIVEWAYS

- ASPHALT ASPH
- CONCRETE CONC
- DIRT DIRT
- TRAIL TRAIL
- CONCRETE CURB
- ASPHALT PARKING
- CONCRETE SIDEWALK/WALKWAY
- CONCRETE LIMIT LINE
- BRIDGE
- BUILDING
- STORAGE TANK TANK
- STEEL STRUCTURE
- BILLBOARD
- COMMERCIAL SIGN

NOTES:

VERTICAL DATUM: NAVD 88
HORIZONTAL DATUM: NAD 83 (1992.0 EPOCH)
COORDINATE SYSTEM: ARIZONA COORDINATE SYSTEM, 1983, CENTRAL ZONE
UNIT OF MEASUREMENT: INTERNATIONAL FEET

DATES OF PHOTOGRAPHY:
APRIL 1, 18 & 19, 2002
SCALE OF PHOTOGRAPHY: 1"=600'



GENERAL VICINITY MAP

100' 0' 100' 200'
SCALE: 1"= 100 FEET
CONTOUR INTERVAL: 2 FEET

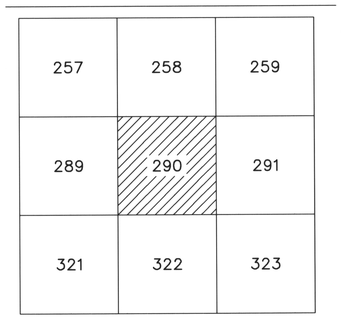

SHEET INDEX MAP
NOTE: 200 SERIES PREFIX, REFERENCES 1"=200' SCALE MAP SHEETS

NO.	REVISION	BY	DATE
2			
1	See Revision Note	JAS	08/06/03

FLOOD CONTROL DISTRICT OF MARICOPA COUNTY

WITTMANN ADMP
2' CONTOURS

The following map represents a survey made by me or under my direction in the County of Maricopa, State of Arizona.
I, Jaime A. Satalich, a State of Arizona Registered Land Surveyor (No. 35326, expires 9/30/2003), with my signature and seal affixed below, hereby certify to the Flood Control District of Maricopa County, Arizona, that the information shown hereon complies with the American Society of Photogrammetry and Remote Sensing standards for two-foot contour interval mapping.

"Certification" when used in the context of this document only constitutes an expression of professional opinion regarding those facts or findings which are the subject of the certification, and does not consittute a warranty or guarantee, either expressed or implied.

REVISION NOTE: Twelve maps (269, 270, 271, 301, 302, 303, 333, 334, 335, 362, 363, and 364) were delivered to the Flood Control District of Maricopa County (FCDMC) on March 27, 2003. Prior to this delivery on March 27, 2003, the aforementioned twelve maps were thoroughly reviewed and subsequently accepted as a final deliverable by FCDMC. On June 26, 2003, FCDMC desired that changes be made to the aforementioned twelve maps with regards to the cover sheet, standard sheet layout, marginal information, and some cartographic elements. This revision reflects those changes requested by FCDMC on June 26, 2003 to the aforementioned twelve maps. All topographic and planimetric information on the aforementioned twelve maps remains unchanged between the delivery on March 27,2003 and this revision.

CERTIFIED LAND SURVEYOR
35326
JAIME A. SATALICH
Expiration Date 9-30-03
ARIZONA U.S.A.

STEWART GEO TECHNOLOGIES
17361 Armstrong Avenue
Irvine, California 92614-5721
TEL: (949)784-4100 FAX: (949)784-4101
SGT Project No. 02-020

	BY	DATE
DESIGN	--	--
DESIGN CHK.	--	--
PLANS	--	--
PLANS CHK.	--	--

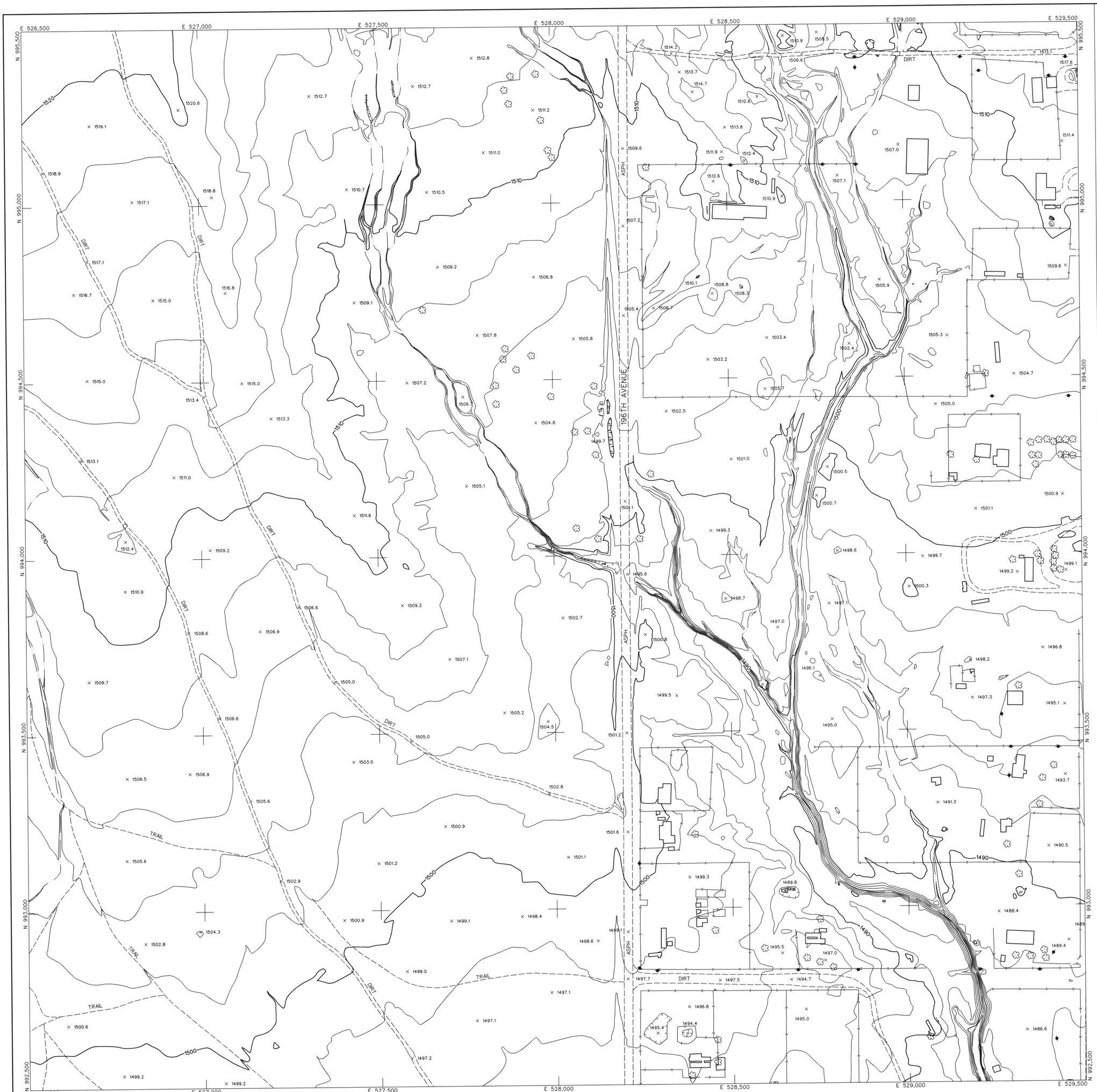

LEGEND

- CONTROL POINT — 8029 / 1393.9
- INDEX CONTOUR — 2066
- INTERMEDIATE CONTOUR
- INDEX CONTOUR DEPRESSION — 2066
- INTERMEDIATE CONTOUR DEPRESSION
- SPOT ELEVATION — × 2067.1
- WATER EDGE LINE — W/L 45.6
- DRAIN / FLOW LINE
- HEADWALL
- CANAL TOP
- CONCRETE DITCH
- MANHOLE COVER
- LIGHT POLE UNDEFINED
- POLE
- POWER POLE UNDEFINED
- VISIBLE PIPELINE — PIPE
- TRANSMISSION TOWER
- GUARDRAIL
- UNDEFINED RETAINING WALL
- RETAINING WALL W/ WALL
- UNDEFINED WALL
- UNDEFINED FENCE
- TREELINE
- BRUSHLINE
- TREE

ROADS & DRIVEWAYS

- ASPHALT — ASPH
- CONCRETE — CONC
- DIRT — DIRT
- TRAIL — TRAIL
- CONCRETE CURB
- ASPHALT PARKING
- CONCRETE SIDEWALK/WALKWAY
- CONCRETE LIMIT LINE
- BRIDGE
- BUILDING
- STORAGE TANK — TANK
- STEEL STRUCTURE
- BILLBOARD
- COMMERCIAL SIGN

NOTES:

VERTICAL DATUM: NAVD 88
HORIZONTAL DATUM: NAD 83 (1992.0 EPOCH)
COORDINATE SYSTEM: ARIZONA COORDINATE SYSTEM, 1983, CENTRAL ZONE
UNIT OF MEASUREMENT: INTERNATIONAL FEET

DATES OF PHOTOGRAPHY:
APRIL 1, 18 & 19, 2002
SCALE OF PHOTOGRAPHY: 1"=600'

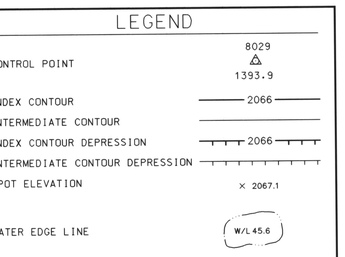

GENERAL VICINITY MAP

100' 0' 100' 200'
SCALE: 1"= 100 FEET
CONTOUR INTERVAL: 2 FEET

258	259	260
290	291	292
322	323	324

SHEET INDEX MAP
NOTE: 200 SERIES PREFIX, REFERENCES 1"=200' SCALE MAP SHEETS

NO.	REVISION	BY	DATE
2			
1	See Revision Note	JAS	08/06/03

FLOOD CONTROL DISTRICT OF MARICOPA COUNTY

WITTMANN ADMP
2' CONTOURS

STEWART GEO TECHNOLOGIES
17361 Armstrong Avenue
Irvine, California 92614-5721
TEL: (949)784-4300 FAX: (949)784-4901
SGT Project No. 02-020

	BY	DATE
DESIGN	–	–
DESIGN CHK.	–	–
PLANS	–	–
PLANS CHK.	–	–

SHEET 291 OF 565

CERTIFICATE OF SURVEYOR — 35326 — JAIME A. SATALICH — Date Signed — ARIZONA U.S.A.

The following map represents a survey made by me or under my direction in the County of Maricopa, State of Arizona. I, Jaime A. Satalich, a State of Arizona Registered Land Surveyor (No. 35326, expires 9/30/2003), with my signature and seal affixed below, hereby certify to the Flood Control District of Maricopa County, Arizona, that the information shown hereon complies with the American Society of Photogrammetry and Remote Sensing standards for two-foot contour interval mapping.

"Certification" when used in the context of this document only constitutes an expression of professional opinion regarding those facts or findings which are the subject of the certification, and does not consitute a warranty or guarantee, either expressed or implied.

REVISION NOTE: Twelve maps (269, 270, 271, 301, 302, 303, 333, 334, 335, 362, 363, and 364) were delivered to the Flood Control District of Maricopa County (FCDMC) on March 27, 2003. Prior to this delivery on March 27, 2003, the aforementioned twelve maps were thoroughly reviewed and subsequently accepted as a final deliverable by FCDMC. On June 26, 2003, FCDMC desired that changes be made to the aforementioned twelve maps with regards to the cover sheet, standard sheet layout, marginal information, and some cartographic elements. This revision reflects those changes requested by FCDMC on June 26, 2003 to the aforementioned twelve maps. All topographic and planimetric information on the aforementioned twelve maps remains unchanged between the delivery on March 27,2003 and this revision.

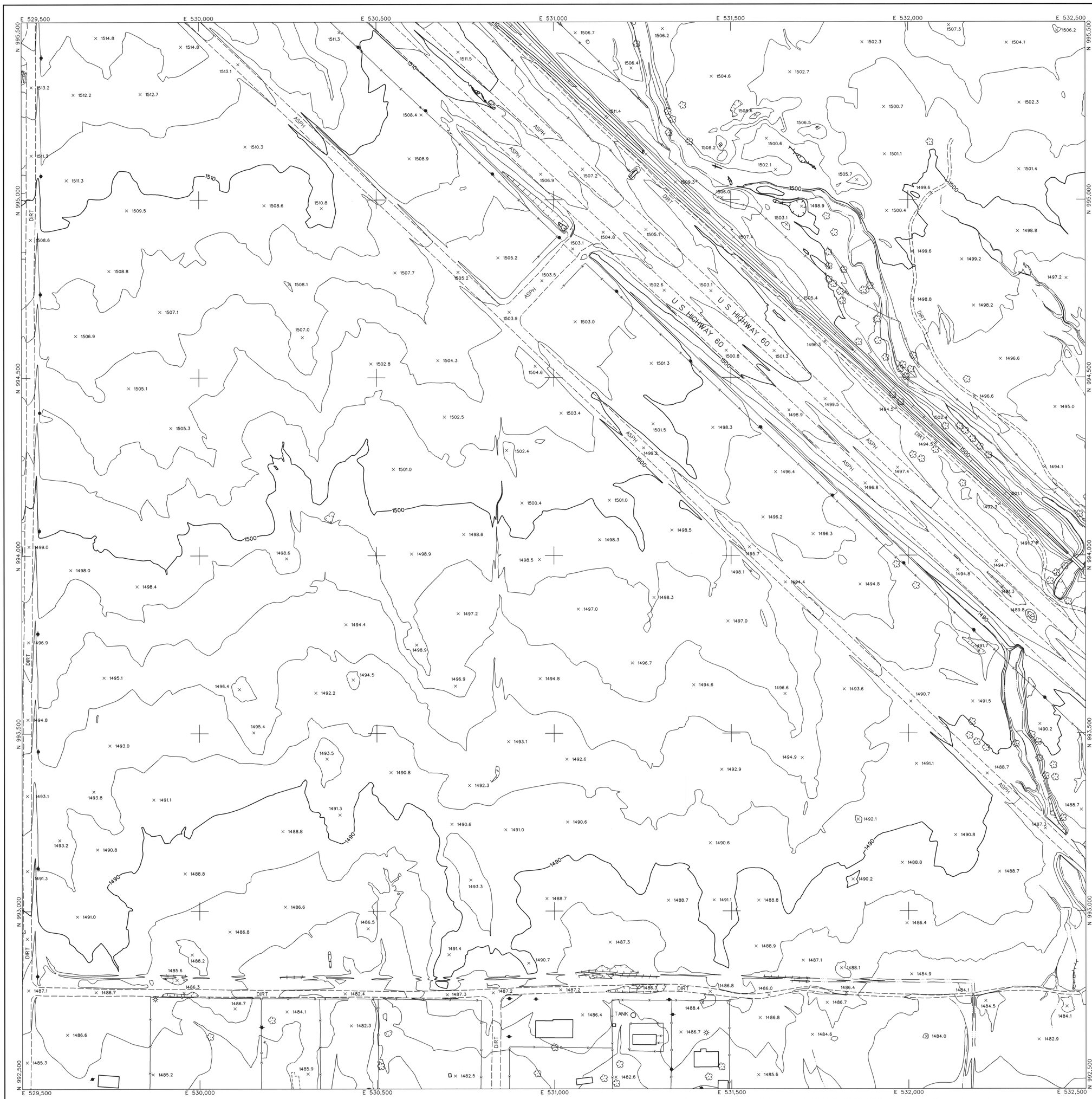

LEGEND

- CONTROL POINT 8029 / 1393.9
- INDEX CONTOUR 2066
- INTERMEDIATE CONTOUR
- INDEX CONTOUR DEPRESSION 2066
- INTERMEDIATE CONTOUR DEPRESSION
- SPOT ELEVATION × 2067.1
- WATER EDGE LINE W/L 45.6
- DRAIN / FLOW LINE
- HEADWALL
- CANAL TOP
- CONCRETE DITCH
- MANHOLE COVER
- LIGHT POLE UNDEFINED
- POLE
- POWER POLE UNDEFINED
- VISIBLE PIPELINE PIPE
- TRANSMISSION TOWER
- GUARDRAIL
- UNDEFINED RETAINING WALL
- RETAINING WALL W/ WALL
- UNDEFINED WALL
- UNDEFINED FENCE
- TREELINE
- BRUSHLINE
- TREE

ROADS & DRIVEWAYS

- ASPHALT ASPH
- CONCRETE CONC
- DIRT DIRT
- TRAIL TRAIL
- CONCRETE CURB
- ASPHALT PARKING
- CONCRETE SIDEWALK/WALKWAY
- CONCRETE LIMIT LINE
- BRIDGE
- BUILDING
- STORAGE TANK TANK
- STEEL STRUCTURE
- BILLBOARD
- COMMERCIAL SIGN

NOTES:

VERTICAL DATUM: NAVD 88
HORIZONTAL DATUM: NAD 83 (1992.0 EPOCH)
COORDINATE SYSTEM: ARIZONA COORDINATE SYSTEM, 1983, CENTRAL ZONE
UNIT OF MEASUREMENT: INTERNATIONAL FEET

DATES OF PHOTOGRAPHY:
APRIL 1, 18 & 19, 2002
SCALE OF PHOTOGRAPHY: 1"=600'

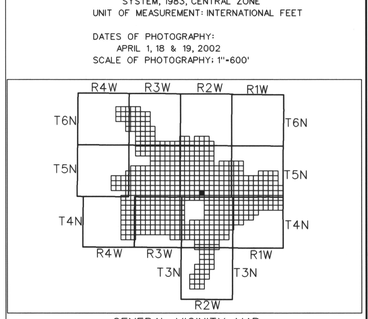

GENERAL VICINITY MAP

100′ 0′ 100′ 200′
SCALE: 1"= 100 FEET
CONTOUR INTERVAL: 2 FEET

259	260	261
291	292	293
323	324	325

SHEET INDEX MAP
NOTE: 200 SERIES PREFIX, REFERENCES 1"=200' SCALE MAP SHEETS

NO.	REVISION	BY	DATE
2			
1	See Revision Note	JAS	08/06/03

FLOOD CONTROL DISTRICT OF MARICOPA COUNTY

WITTMANN ADMP
2′ CONTOURS

STEWART GEO TECHNOLOGIES
17301 Armstrong Avenue
Irvine, California 92614-5721
TEL: (949)784-4100 FAX: (949)784-4101
SGT Project No. 02-020

	BY	DATE
DESIGN	–	–
DESIGN CHK.	–	–
PLANS	–	–
PLANS CHK.	–	–

REGISTERED LAND SURVEYOR 35326 JAIME A. SATALICH ARIZONA U.S.A.

SHEET 292 OF 565

The following map represents a survey made by me or under my direction in the County of Maricopa, State of Arizona. I, Jaime A. Satalich, a State of Arizona Registered Land Surveyor (No. 35326, expires 9/30/2003), with my signature and seal affixed below, hereby certify to the Flood Control District of Maricopa County, Arizona, that the information shown hereon complies with the American Society of Photogrammetry and Remote Sensing standards for two-foot contour interval mapping.

"Certification" when used in the context of this document only constitutes an expression of professional opinion regarding those facts or findings which are the subject of the certification, and does not consittute a warranty or guarantee, either expressed or implied.

REVISION NOTE: Twelve maps (269, 270, 271, 301, 302, 303, 333, 334, 335, 362, 363, and 364) were delivered to the Flood Control District of Maricopa County (FCDMC) on March 27, 2003. Prior to this delivery on March 27, 2003, the aforementioned twelve maps were thoroughly reviewed and subsequently accepted as a final deliverable by FCDMC. On June 26, 2003, FCDMC desired that changes be made to the aforementioned twelve maps with regards to the cover sheet, standard sheet layout, marginal information, and some cartographic elements. This revision reflects those changes requested by FCDMC on June 26, 2003 to the aforementioned twelve maps. All topographic and planimetric information on the aforementioned twelve maps remains unchanged between the delivery on March 27,2003 and this revision.

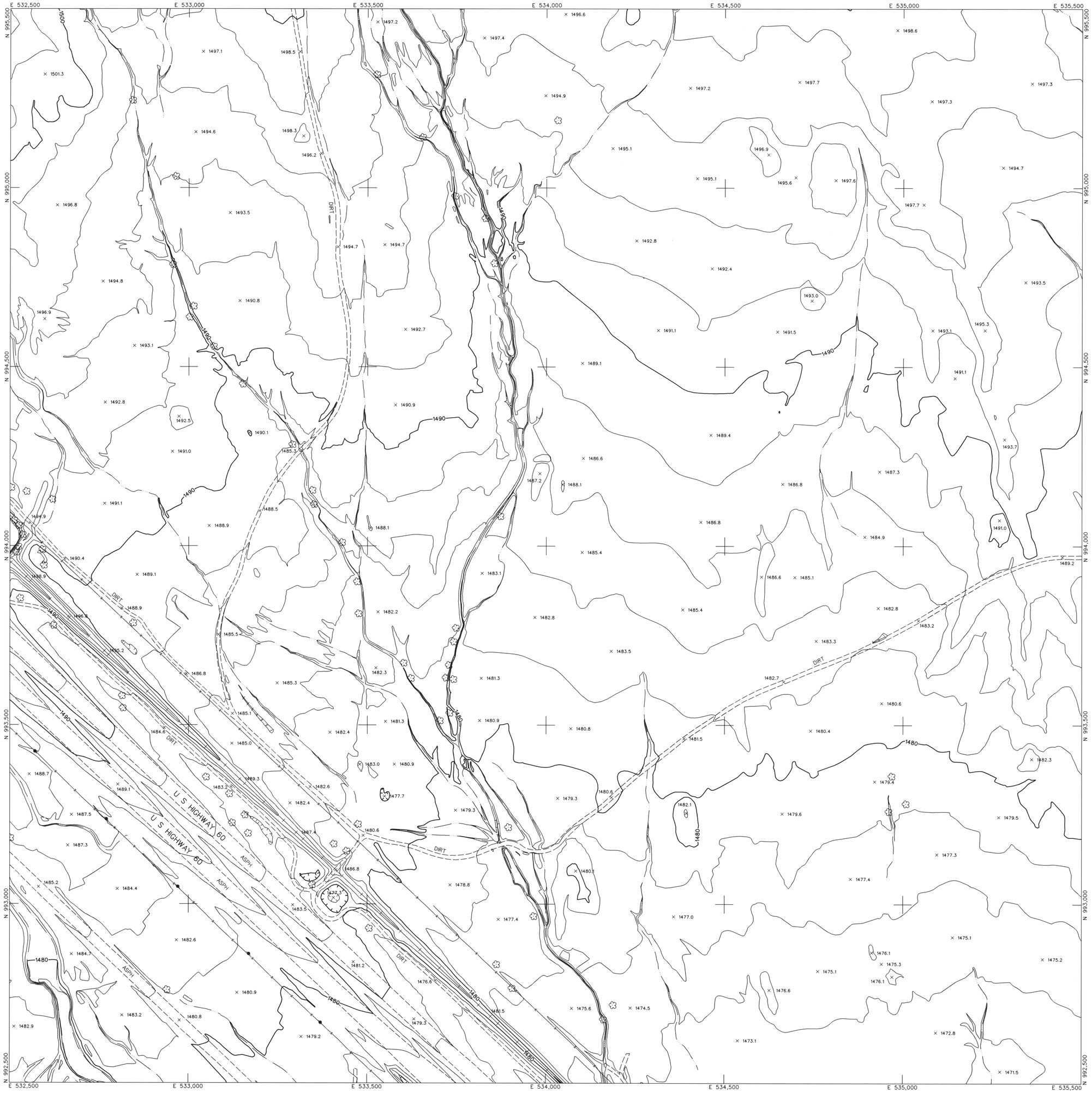

LEGEND

- CONTROL POINT — 8029 / 1393.9
- INDEX CONTOUR — 2066
- INTERMEDIATE CONTOUR
- INDEX CONTOUR DEPRESSION — 2066
- INTERMEDIATE CONTOUR DEPRESSION
- SPOT ELEVATION — × 2067.1
- WATER EDGE LINE — W/L 45.6
- DRAIN / FLOW LINE
- HEADWALL
- CANAL TOP
- CONCRETE DITCH
- MANHOLE COVER
- LIGHT POLE UNDEFINED
- POLE
- POWER POLE UNDEFINED
- VISIBLE PIPELINE — PIPE
- TRANSMISSION TOWER
- GUARDRAIL
- UNDEFINED RETAINING WALL
- RETAINING WALL W/ WALL
- UNDEFINED WALL
- UNDEFINED FENCE
- TREELINE
- BRUSHLINE
- TREE

ROADS & DRIVEWAYS

- ASPHALT — ASPH
- CONCRETE — CONC
- DIRT — DIRT
- TRAIL — TRAIL
- CONCRETE CURB
- ASPHALT PARKING
- CONCRETE SIDEWALK/WALKWAY
- CONCRETE LIMIT LINE
- BRIDGE
- BUILDING
- STORAGE TANK — TANK
- STEEL STRUCTURE
- BILLBOARD
- COMMERCIAL SIGN

NOTES:

VERTICAL DATUM: NAVD 88
HORIZONTAL DATUM: NAD 83 (1992.0 EPOCH)
COORDINATE SYSTEM: ARIZONA COORDINATE SYSTEM, 1983, CENTRAL ZONE
UNIT OF MEASUREMENT: INTERNATIONAL FEET

DATES OF PHOTOGRAPHY:
APRIL 1, 18 & 19, 2002
SCALE OF PHOTOGRAPHY: 1"=600'

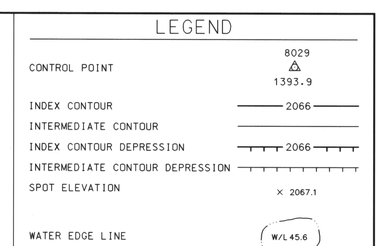

GENERAL VICINITY MAP

100′ 0′ 100′ 200′
SCALE: 1"= 100 FEET
CONTOUR INTERVAL: 2 FEET

260	261	262
292	293	294
324	325	326

SHEET INDEX MAP
NOTE: 200 SERIES PREFIX, REFERENCES 1"=200' SCALE MAP SHEETS

NO.	REVISION	BY	DATE
2			
1	See Revision Note	JAS	08/06/03

FLOOD CONTROL DISTRICT OF MARICOPA COUNTY

WITTMANN ADMP
2′ CONTOURS

The following map represents a survey made by me or under my direction in the County of Maricopa, State of Arizona. I, Jaime A. Satalich, a State of Arizona Registered Land Surveyor (No. 35326, expires 9/30/2003), with my signature and seal affixed below, hereby certify to the Flood Control District of Maricopa County, Arizona, that the information shown hereon complies with the American Society of Photogrammetry and Remote Sensing standards for two-foot contour interval mapping.

"Certification" when used in the context of this document only constitutes an expression of professional opinion regarding those facts or findings which are the subject of the certification, and does not consittute a warranty or guarantee, either expressed or implied.

REVISION NOTE: Twelve maps (269, 270, 271, 301, 302, 303, 333, 334, 335, 362, 363, and 364) were delivered to the Flood Control District of Maricopa County (FCDMC) on March 27, 2003. Prior to this delivery on March 27, 2003, the aforementioned twelve maps were thoroughly reviewed and subsequently accepted as a final deliverable by FCDMC. On June 26, 2003, FCDMC desired that changes be made to the aforementioned twelve maps with regards to the cover sheet, standard sheet layout, marginal information, and some cartographic elements. This revision reflects those changes requested by FCDMC on June 26, 2003 to the aforementioned twelve maps. All topographic and planimetric information on the aforementioned twelve maps remains unchanged between the delivery on March 27,2003 and this revision.

REGISTERED LAND SURVEYOR — 35326 — JAIME A. SATALICH — Signed — ARIZONA U.S.A.

STEWART GEO TECHNOLOGIES
17301 Armstrong Avenue
Irvine, California 92614-5721
TEL: (949)784-4900 FAX: (949)784-4901
SGT Project No. 02-820

	BY	DATE
DESIGN	--	--
DESIGN CHK.	--	--
PLANS	--	--
PLANS CHK.	--	--

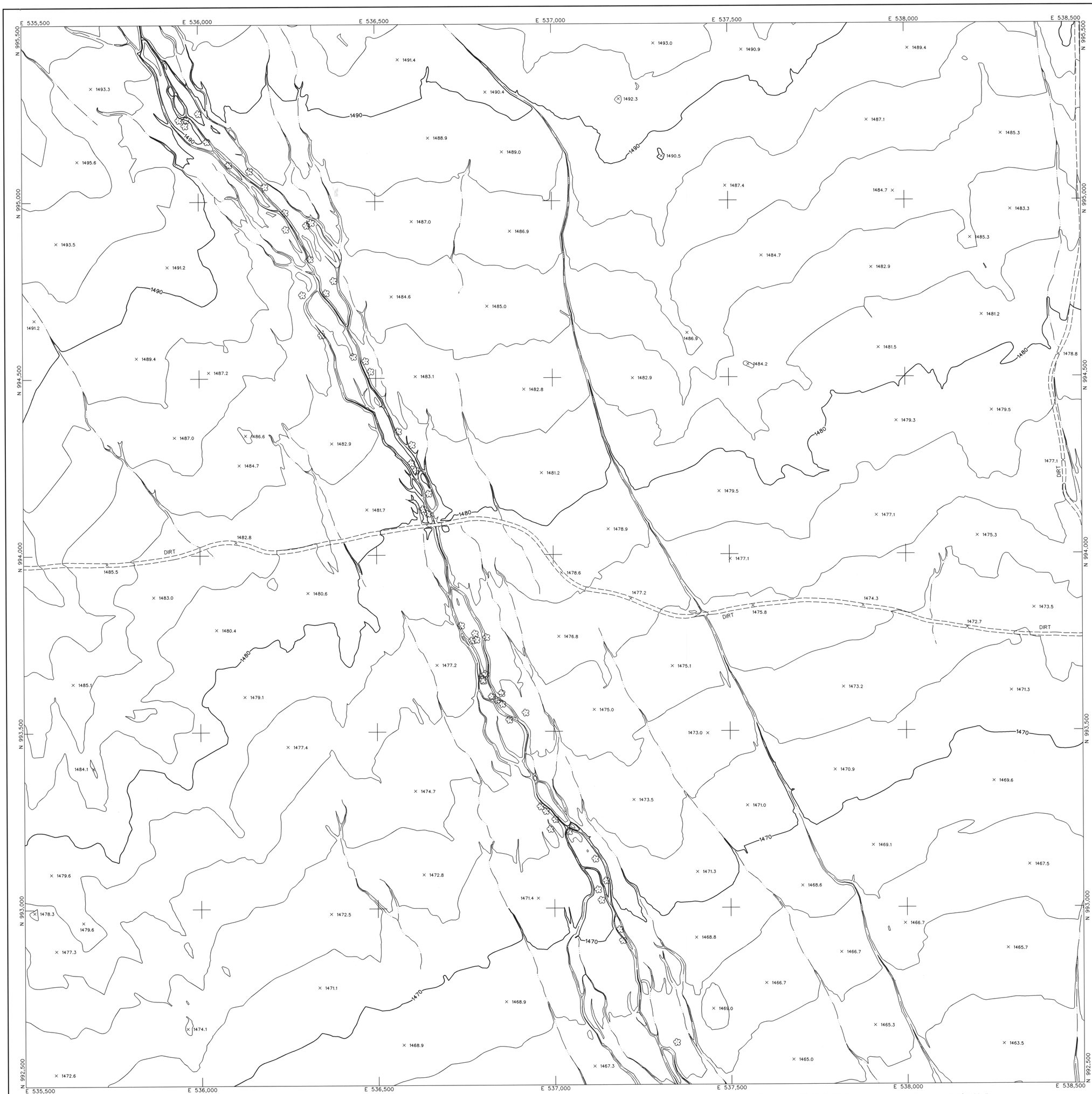

LEGEND

- CONTROL POINT 8029 / 1393.9
- INDEX CONTOUR 2066
- INTERMEDIATE CONTOUR
- INDEX CONTOUR DEPRESSION 2066
- INTERMEDIATE CONTOUR DEPRESSION
- SPOT ELEVATION × 2067.1
- WATER EDGE LINE W/L 45.6
- DRAIN / FLOW LINE
- HEADWALL
- CANAL TOP
- CONCRETE DITCH
- MANHOLE COVER
- LIGHT POLE UNDEFINED
- POLE
- POWER POLE UNDEFINED
- VISIBLE PIPELINE PIPE
- TRANSMISSION TOWER
- GUARDRAIL
- UNDEFINED RETAINING WALL
- RETAINING WALL W/ WALL
- UNDEFINED WALL
- UNDEFINED FENCE
- TREELINE
- BRUSHLINE
- TREE

ROADS & DRIVEWAYS

- ASPHALT ASPH
- CONCRETE CONC
- DIRT DIRT
- TRAIL TRAIL
- CONCRETE CURB
- ASPHALT PARKING
- CONCRETE SIDEWALK/WALKWAY
- CONCRETE LIMIT LINE
- BRIDGE
- BUILDING
- STORAGE TANK TANK
- STEEL STRUCTURE
- BILLBOARD
- COMMERCIAL SIGN

NOTES:

VERTICAL DATUM: NAVD 88
HORIZONTAL DATUM: NAD 83 (1992.0 EPOCH)
COORDINATE SYSTEM: ARIZONA COORDINATE SYSTEM, 1983, CENTRAL ZONE
UNIT OF MEASUREMENT: INTERNATIONAL FEET

DATES OF PHOTOGRAPHY:
APRIL 1, 18 & 19, 2002
SCALE OF PHOTOGRAPHY: 1"=600'

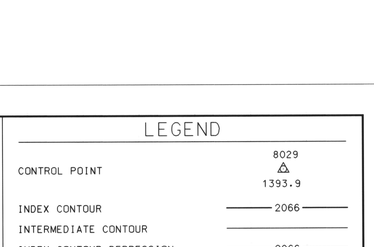

GENERAL VICINITY MAP

100' 0' 100' 200'
SCALE: 1"= 100 FEET
CONTOUR INTERVAL: 2 FEET

261	262	263
293	294	295
325	326	327

SHEET INDEX MAP
NOTE: 200 SERIES PREFIX, REFERENCES 1"=200' SCALE MAP SHEETS

NO.	REVISION	BY	DATE
2			
1	See Revision Note	JAS	08/06/03

FLOOD CONTROL DISTRICT OF MARICOPA COUNTY

WITTMANN ADMP
2' CONTOURS

STEWART GEO TECHNOLOGIES
17261 Armstrong Avenue
Irvine, California 92614-5721
TEL: (949)784-4900 FAX: (949)784-4901
SGT Project No. 02-820

	BY	DATE
DESIGN	–	–
DESIGN CHK.	–	–
PLANS	–	–
PLANS CHK.	–	–

REGISTERED LAND SURVEYOR
35326
JAIME A. SATALICH
9/30/2003
ARIZONA U.S.A.

SHEET 294 OF 565

The following map represents a survey made by me or under my direction in the County of Maricopa, State of Arizona. I, Jaime A. Satalich, a State of Arizona Registered Land Surveyor (No. 35326, expires 9/30/2003), with my signature and seal affixed below, hereby certify to the Flood Control District of Maricopa County, Arizona, that the information shown hereon complies with the American Society of Photogrammetry and Remote Sensing standards for two-foot contour interval mapping.

"Certification" when used in the context of this document only constitutes an expression of professional opinion regarding those facts or findings which are the subject of the certification, and does not consitute a warranty or guarantee, either expressed or implied.

REVISION NOTE: Twelve maps (269, 270, 271, 301, 302, 303, 333, 334, 335, 362, 363, and 364) were delivered to the Flood Control District of Maricopa County (FCDMC) on March 27, 2003. Prior to this delivery on March 27, 2003, the aforementioned twelve maps were thoroughly reviewed and subsequently accepted as a final deliverable by FCDMC. On June 26, 2003, FCDMC desired that changes be made to the aforementioned twelve maps with regards to the cover sheet, standard sheet layout, marginal information, and some cartographic elements. This revision reflects those changes requested by FCDMC on June 26, 2003 to the aforementioned twelve maps. All topographic and planimetric information on the aforementioned twelve maps remains unchanged between the delivery on March 27,2003 and this revision.

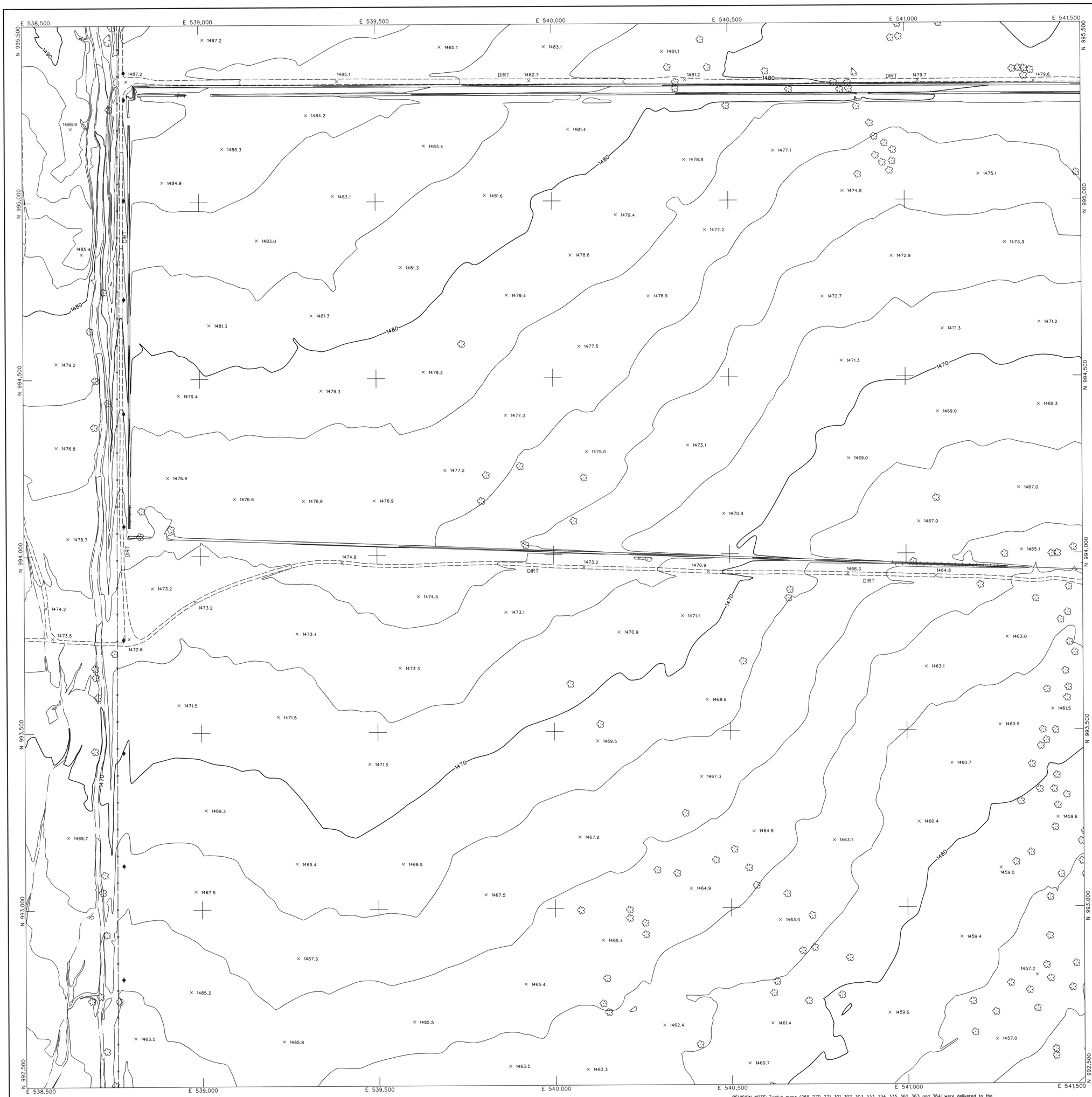

LEGEND

- CONTROL POINT — 8029 / 1393.9
- INDEX CONTOUR — 2066
- INTERMEDIATE CONTOUR
- INDEX CONTOUR DEPRESSION — 2066
- INTERMEDIATE CONTOUR DEPRESSION
- SPOT ELEVATION — × 2067.1
- WATER EDGE LINE — W/L 45.6
- DRAIN / FLOW LINE
- HEADWALL
- CANAL TOP
- CONCRETE DITCH
- MANHOLE COVER
- POLE
- LIGHT POLE UNDEFINED
- POWER POLE UNDEFINED
- VISIBLE PIPELINE — PIPE
- TRANSMISSION TOWER
- GUARDRAIL
- UNDEFINED RETAINING WALL
- RETAINING WALL W/ WALL
- UNDEFINED WALL
- UNDEFINED FENCE
- TREELINE
- BRUSHLINE
- TREE

ROADS & DRIVEWAYS

- ASPHALT — ASPH
- CONCRETE — CONC
- DIRT — DIRT
- TRAIL — TRAIL
- CONCRETE CURB
- ASPHALT PARKING
- CONCRETE SIDEWALK/WALKWAY
- CONCRETE LIMIT LINE
- BRIDGE
- BUILDING
- STORAGE TANK — TANK
- STEEL STRUCTURE
- BILLBOARD
- COMMERCIAL SIGN

NOTES:

VERTICAL DATUM: NAVD 88
HORIZONTAL DATUM: NAD 83 (1992.0 EPOCH)
COORDINATE SYSTEM: ARIZONA COORDINATE SYSTEM, 1983, CENTRAL ZONE
UNIT OF MEASUREMENT: INTERNATIONAL FEET

DATES OF PHOTOGRAPHY:
APRIL 1, 18 & 19, 2002
SCALE OF PHOTOGRAPHY: 1"=600'

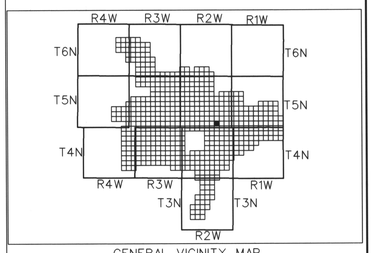

GENERAL VICINITY MAP

100′ 0′ 100′ 200′
SCALE: 1"= 100 FEET
CONTOUR INTERVAL: 2 FEET

262	263	264
294	295	296
326	327	328

SHEET INDEX MAP
NOTE: 200 SERIES PREFIX, REFERENCES 1"=200' SCALE MAP SHEETS

NO.	REVISION	BY	DATE
2			
1	See Revision Note	JAS	08/06/03

FLOOD CONTROL DISTRICT OF MARICOPA COUNTY

WITTMANN ADMP
2′ CONTOURS

STEWART GEO TECHNOLOGIES
17361 Armstrong Avenue
Irvine, California 92614-5721
TEL: (949)784-4100 FAX: (949)784-4101
SGT Project No. 02-020

	BY	DATE
DESIGN	–	–
DESIGN CHK.	–	–
PLANS	–	–
PLANS CHK.	–	–

REGISTERED LAND SURVEYOR — CERTIFICATE NO. 35326 — JAIME A. SATALICH — 9/30/03 — ARIZONA U.S.A.

The following map represents a survey made by me or under my direction in the County of Maricopa, State of Arizona. I, Jaime A. Satalich, a State of Arizona Registered Land Surveyor (No. 35326, expires 9/30/2003), with my signature and seal affixed below, hereby certify to the Flood Control District of Maricopa County, Arizona, that the information shown hereon complies with the American Society of Photogrammetry and Remote Sensing standards for two-foot contour interval mapping.

"Certification" when used in the context of this document only constitutes an expression of professional opinion regarding those facts or findings which are the subject of the certification, and does not consittute a warranty or guarantee, either expressed or implied.

REVISION NOTE: Twelve maps (269, 270, 271, 301, 302, 303, 333, 334, 335, 362, 363, and 364) were delivered to the Flood Control District of Maricopa County (FCDMC) on March 27, 2003. Prior to this delivery on March 27, 2003, the aforementioned twelve maps were thoroughly reviewed and subsequently accepted as a final deliverable by FCDMC. On June 26, 2003, FCDMC desired that changes be made to the aforementioned twelve maps with regards to the cover sheet, standard sheet layout, marginal information, and some cartographic elements. This revision reflects those changes requested by FCDMC on June 26, 2003 to the aforementioned twelve maps. All topographic and planimetric information on the aforementioned twelve maps remains unchanged between the delivery on March 27,2003 and this revision.

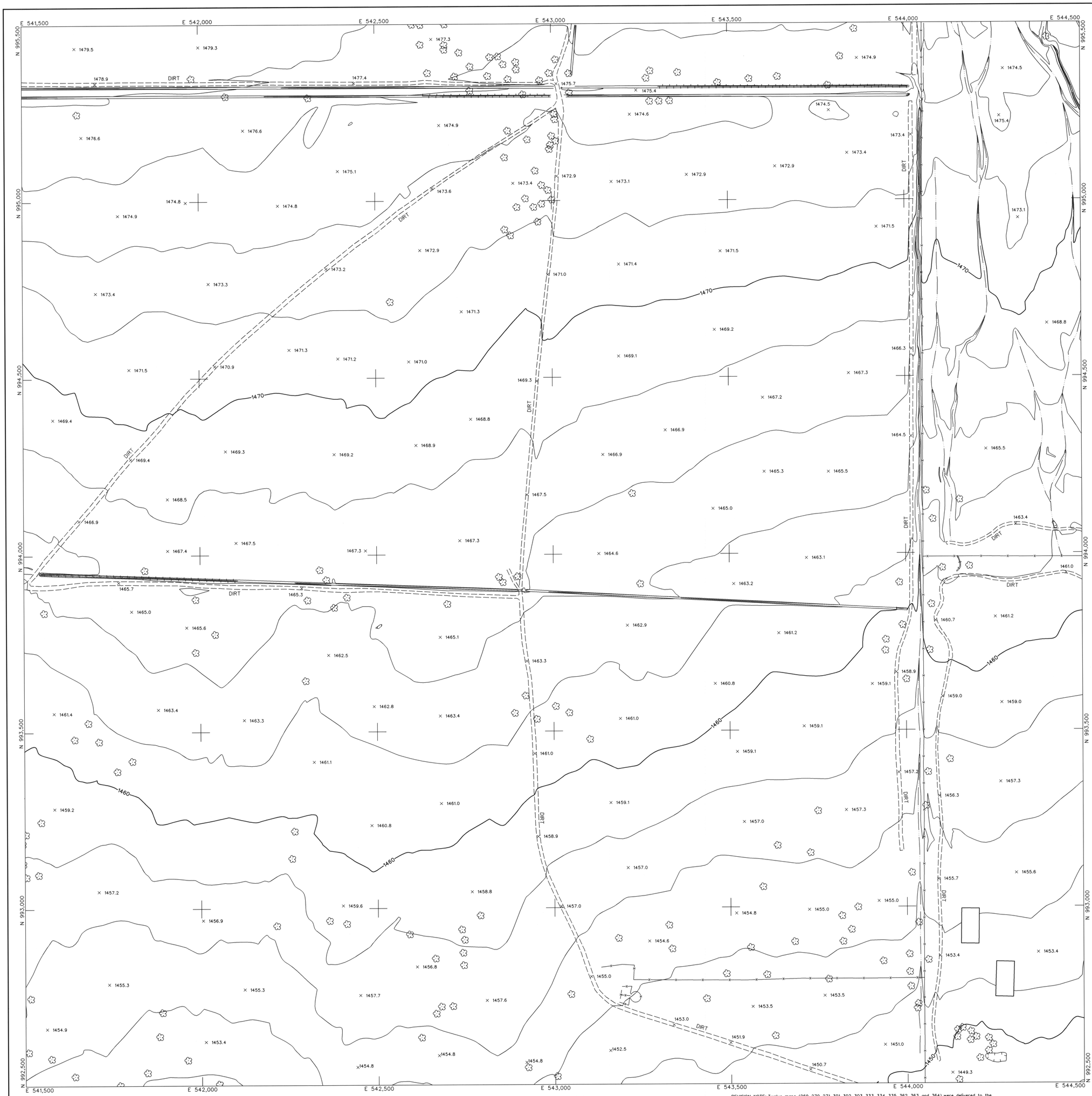

LEGEND

- CONTROL POINT — 8029 / 1393.9
- INDEX CONTOUR — 2066
- INTERMEDIATE CONTOUR
- INDEX CONTOUR DEPRESSION — 2066
- INTERMEDIATE CONTOUR DEPRESSION
- SPOT ELEVATION — × 2067.1
- WATER EDGE LINE — W/L 45.6
- DRAIN / FLOW LINE
- HEADWALL
- CANAL TOP
- CONCRETE DITCH
- MANHOLE COVER
- LIGHT POLE UNDEFINED
- POLE
- POWER POLE UNDEFINED
- VISIBLE PIPELINE — PIPE
- TRANSMISSION TOWER
- GUARDRAIL
- UNDEFINED RETAINING WALL
- RETAINING WALL W/ WALL
- UNDEFINED WALL
- UNDEFINED FENCE
- TREELINE
- BRUSHLINE
- TREE

ROADS & DRIVEWAYS

- ASPHALT — ASPH
- CONCRETE — CONC
- DIRT — DIRT
- TRAIL — TRAIL
- CONCRETE CURB
- ASPHALT PARKING
- CONCRETE SIDEWALK/WALKWAY
- CONCRETE LIMIT LINE
- BRIDGE
- BUILDING
- STORAGE TANK — TANK
- STEEL STRUCTURE
- BILLBOARD
- COMMERCIAL SIGN

NOTES:

VERTICAL DATUM: NAVD 88
HORIZONTAL DATUM: NAD 83 (1992.0 EPOCH)
COORDINATE SYSTEM: ARIZONA COORDINATE SYSTEM, 1983, CENTRAL ZONE
UNIT OF MEASUREMENT: INTERNATIONAL FEET

DATES OF PHOTOGRAPHY:
APRIL 1, 18 & 19, 2002
SCALE OF PHOTOGRAPHY: 1"=600'



GENERAL VICINITY MAP

100′ 0′ 100′ 200′
SCALE: 1"= 100 FEET
CONTOUR INTERVAL: 2 FEET

263	264	265
295	296	297
327	328	329

SHEET INDEX MAP
NOTE: 200 SERIES PREFIX, REFERENCES 1"=200' SCALE MAP SHEETS

NO.	REVISION	BY	DATE
2			
1	See Revision Note	JAS	08/06/03

FLOOD CONTROL DISTRICT OF MARICOPA COUNTY

WITTMANN ADMP
2′ CONTOURS

STEWART GEO TECHNOLOGIES
17361 Armstrong Avenue
Irvine, California 92614-5721
TEL: (949)784-4100 FAX: (949)784-4101
SGT Project No. 02-820

REGISTERED LAND SURVEYOR — CERTIFICATE NO. 35326 — JAIME A. SATALICH — ARIZONA U.S.A.

	BY	DATE
DESIGN	--	--
DESIGN CHK.	--	--
PLANS	--	--
PLANS CHK.	--	--

SHEET 296 OF 565

The following map represents a survey made by me or under my direction in the County of Maricopa, State of Arizona. I, Jaime A. Satalich, a State of Arizona Registered Land Surveyor (No. 35326, expires 9/30/2003), with my signature and seal affixed below, hereby certify to the Flood Control District of Maricopa County, Arizona, that the information shown hereon complies with the American Society of Photogrammetry and Remote Sensing standards for two-foot contour interval mapping.

"Certification" when used in the context of this document only constitutes an expression of professional opinion regarding those facts or findings which are the subject of the certification, and does not constitute a warranty or guarantee, either expressed or implied.

REVISION NOTE: Twelve maps (269, 270, 271, 301, 302, 303, 333, 334, 335, 362, 363, and 364) were delivered to the Flood Control District of Maricopa County (FCDMC) on March 27, 2003. Prior to this delivery on March 27, 2003, the aforementioned twelve maps were thoroughly reviewed and subsequently accepted as a final deliverable by FCDMC. On June 26, 2003, FCDMC desired that changes be made to the aforementioned twelve maps with regards to the cover sheet, standard sheet layout, marginal information, and some cartographic elements. This revision reflects those changes requested by FCDMC on June 26, 2003 to the aforementioned twelve maps. All topographic and planimetric information on the aforementioned twelve maps remains unchanged between the delivery on March 27,2003 and this revision.



LEGEND

- CONTROL POINT 8029 / 1393.9
- INDEX CONTOUR 2066
- INTERMEDIATE CONTOUR
- INDEX CONTOUR DEPRESSION 2066
- INTERMEDIATE CONTOUR DEPRESSION
- SPOT ELEVATION × 2067.1
- WATER EDGE LINE W/L 45.6
- DRAIN / FLOW LINE
- HEADWALL
- CANAL TOP
- CONCRETE DITCH
- MANHOLE COVER
- LIGHT POLE UNDEFINED
- POLE
- POWER POLE UNDEFINED
- VISIBLE PIPELINE PIPE
- TRANSMISSION TOWER
- GUARDRAIL
- UNDEFINED RETAINING WALL
- RETAINING WALL W/ WALL
- UNDEFINED WALL
- UNDEFINED FENCE
- TREELINE
- BRUSHLINE
- TREE

ROADS & DRIVEWAYS

- ASPHALT ASPH
- CONCRETE CONC
- DIRT DIRT
- TRAIL TRAIL
- CONCRETE CURB
- ASPHALT PARKING
- CONCRETE SIDEWALK/WALKWAY
- CONCRETE LIMIT LINE
- BRIDGE
- BUILDING
- STORAGE TANK TANK
- STEEL STRUCTURE
- BILLBOARD
- COMMERCIAL SIGN

NOTES:

VERTICAL DATUM: NAVD 88
HORIZONTAL DATUM: NAD 83 (1992.0 EPOCH)
COORDINATE SYSTEM: ARIZONA COORDINATE SYSTEM, 1983, CENTRAL ZONE
UNIT OF MEASUREMENT: INTERNATIONAL FEET

DATES OF PHOTOGRAPHY:
APRIL 1, 18 & 19, 2002
SCALE OF PHOTOGRAPHY: 1"=600'

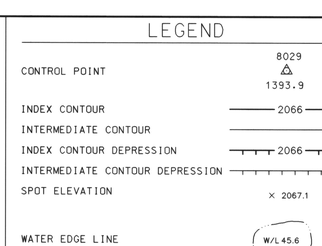

GENERAL VICINITY MAP

100' 0' 100' 200'
SCALE: 1"= 100 FEET
CONTOUR INTERVAL: 2 FEET

264	265	266
296	297	298
328	329	330

SHEET INDEX MAP
NOTE: 200 SERIES PREFIX, REFERENCES 1"=200' SCALE MAP SHEETS

NO.	REVISION	BY	DATE
2			
1	See Revision Note	JAS	08/06/03

FLOOD CONTROL DISTRICT OF MARICOPA COUNTY

WITTMANN ADMP
2' CONTOURS

The following map represents a survey made by me or under my direction in the County of Maricopa, State of Arizona. I, Jaime A. Satalich, a State of Arizona Registered Land Surveyor (No. 35326, expires 9/30/2003), with my signature and seal affixed below, hereby certify to the Flood Control District of Maricopa County, Arizona, that the information shown hereon complies with the American Society of Photogrammetry and Remote Sensing standards for two-foot contour interval mapping.

"Certification" when used in the context of this document only constitutes an expression of professional opinion regarding those facts or findings which are the subject of the certification, and does not consittute a warranty or guarantee, either expressed or implied.

REVISION NOTE: Twelve maps (269, 270, 271, 301, 302, 303, 333, 334, 335, 362, 363, and 364) were delivered to the Flood Control District of Maricopa County (FCDMC) on March 27, 2003. Prior to this delivery on March 27, 2003, the aforementioned twelve maps were thoroughly reviewed and subsequently accepted as a final deliverable by FCDMC. On June 26, 2003, FCDMC desired that changes be made to the aforementioned twelve maps with regards to the cover sheet, standard sheet layout, marginal information, and some cartographic elements. This revision reflects those changes requested by FCDMC on June 26, 2003 to the aforementioned twelve maps. All topographic and planimetric information on the aforementioned twelve maps remains unchanged between the delivery on March 27,2003 and this revision.

REGISTERED LAND SURVEYOR
35326
JAIME A. SATALICH
Date Signed
ARIZONA U.S.A.

STEWART GEO TECHNOLOGIES
17361 Armstrong Avenue
Irvine, California 92614-5721
TEL: (949)784-4100 FAX: (949)784-4101
SGT Project No. 02-820

	BY	DATE
DESIGN	--	--
DESIGN CHK.	--	--
PLANS	--	--
PLANS CHK.	--	--



LEGEND

- CONTROL POINT 8029 / 1393.9
- INDEX CONTOUR 2066
- INTERMEDIATE CONTOUR
- INDEX CONTOUR DEPRESSION 2066
- INTERMEDIATE CONTOUR DEPRESSION
- SPOT ELEVATION × 2067.1
- WATER EDGE LINE W/L 45.6
- DRAIN / FLOW LINE
- HEADWALL
- CANAL TOP
- CONCRETE DITCH
- MANHOLE COVER
- LIGHT POLE UNDEFINED
- POLE
- POWER POLE UNDEFINED
- VISIBLE PIPELINE PIPE
- TRANSMISSION TOWER
- GUARDRAIL
- UNDEFINED RETAINING WALL
- RETAINING WALL W/ WALL
- UNDEFINED WALL
- UNDEFINED FENCE
- TREELINE
- BRUSHLINE
- TREE

ROADS & DRIVEWAYS

- ASPHALT ASPH
- CONCRETE CONC
- DIRT DIRT
- TRAIL TRAIL
- CONCRETE CURB
- ASPHALT PARKING
- CONCRETE SIDEWALK/WALKWAY
- CONCRETE LIMIT LINE
- BRIDGE
- BUILDING
- STORAGE TANK TANK
- STEEL STRUCTURE
- BILLBOARD
- COMMERCIAL SIGN

NOTES:

VERTICAL DATUM: NAVD 88
HORIZONTAL DATUM: NAD 83 (1992.0 EPOCH)
COORDINATE SYSTEM: ARIZONA COORDINATE SYSTEM, 1983, CENTRAL ZONE
UNIT OF MEASUREMENT: INTERNATIONAL FEET

DATES OF PHOTOGRAPHY:
APRIL 1, 18 & 19, 2002
SCALE OF PHOTOGRAPHY: 1"=600'



GENERAL VICINITY MAP

100' 0' 100' 200'
SCALE: 1"= 100 FEET
CONTOUR INTERVAL: 2 FEET

265	266	267
297	298	299
329	330	331

SHEET INDEX MAP
NOTE: 200 SERIES PREFIX, REFERENCES 1"=200' SCALE MAP SHEETS

NO.	REVISION	BY	DATE
2			
1	See Revision Note	JAS	08/06/03

FLOOD CONTROL DISTRICT OF MARICOPA COUNTY

WITTMANN ADMP
2' CONTOURS

STEWART GEO TECHNOLOGIES
17381 Armstrong Avenue
Irvine, California 92614-5721
TEL: (949)794-4100 FAX (949)794-4101
SGT Project No. 02-820

	BY	DATE
DESIGN	--	--
DESIGN CHK.	--	--
PLANS	--	--
PLANS CHK.	--	--

REGISTERED LAND SURVEYOR
CERTIFICATE NO.
35326
JAIME A. SATALICH
Date Signed 9-30-03
ARIZONA U.S.A.

SHEET 298 OF 565

The following map represents a survey made by me or under my direction in the County of Maricopa, State of Arizona.
I, Jaime A. Satalich, a State of Arizona Registered Land Surveyor (No. 35326, expires 9/30/2003), with my signature and seal affixed below, hereby certify to the Flood Control District of Maricopa County, Arizona, that the information shown hereon complies with the American Society of Photogrammetry and Remote Sensing standards for two-foot contour interval mapping.

"Certification" when used in the context of this document only constitutes an expression of professional opinion regarding those facts or findings which are the subject of the certification, and does not consittute a warranty or guarantee, either expressed or implied.

REVISION NOTE: Twelve maps (269, 270, 271, 301, 302, 303, 333, 334, 335, 362, 363, and 364) were delivered to the Flood Control District of Maricopa County (FCDMC) on March 27, 2003. Prior to this delivery on March 27, 2003, the aforementioned twelve maps were thoroughly reviewed and subsequently accepted as a final deliverable by FCDMC. On June 26, 2003, FCDMC desired that changes be made to the aforementioned twelve maps with regards to the cover sheet, standard sheet layout, marginal information, and some cartographic elements. This revision reflects those changes requested by FCDMC on June 26, 2003 to the aforementioned twelve maps. All topographic and planimetric information on the aforementioned twelve maps remains unchanged between the delivery on March 27,2003 and this revision.

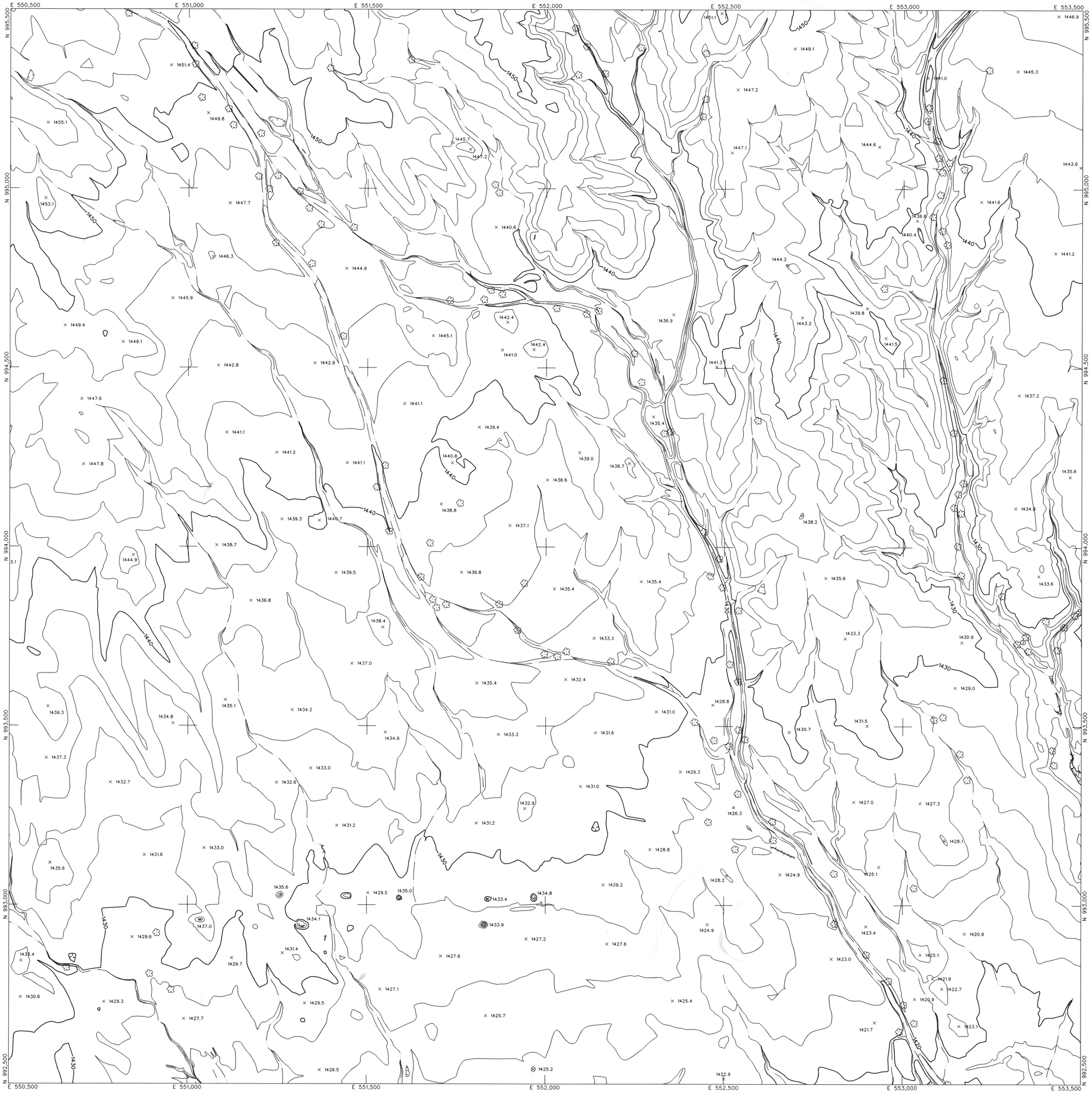

LEGEND

- CONTROL POINT 8029 / 1393.9
- INDEX CONTOUR 2066
- INTERMEDIATE CONTOUR
- INDEX CONTOUR DEPRESSION 2066
- INTERMEDIATE CONTOUR DEPRESSION
- SPOT ELEVATION × 2067.1
- WATER EDGE LINE W/L 45.6
- DRAIN / FLOW LINE
- HEADWALL
- CANAL TOP
- CONCRETE DITCH
- MANHOLE COVER
- LIGHT POLE UNDEFINED
- POLE
- POWER POLE UNDEFINED
- VISIBLE PIPELINE PIPE
- TRANSMISSION TOWER
- GUARDRAIL
- UNDEFINED RETAINING WALL
- RETAINING WALL W/ WALL
- UNDEFINED WALL
- UNDEFINED FENCE
- TREELINE
- BRUSHLINE
- TREE

ROADS & DRIVEWAYS

- ASPHALT ASPH
- CONCRETE CONC
- DIRT DIRT
- TRAIL TRAIL
- CONCRETE CURB
- ASPHALT PARKING
- CONCRETE SIDEWALK/WALKWAY
- CONCRETE LIMIT LINE
- BRIDGE
- BUILDING
- STORAGE TANK TANK
- STEEL STRUCTURE
- BILLBOARD
- COMMERCIAL SIGN

NOTES:

VERTICAL DATUM: NAVD 88
HORIZONTAL DATUM: NAD 83 (1992.0 EPOCH)
COORDINATE SYSTEM: ARIZONA COORDINATE SYSTEM, 1983, CENTRAL ZONE
UNIT OF MEASUREMENT: INTERNATIONAL FEET

DATES OF PHOTOGRAPHY:
APRIL 1, 18 & 19, 2002
SCALE OF PHOTOGRAPHY: 1"=600'



GENERAL VICINITY MAP

100' 0' 100' 200'
SCALE: 1"= 100 FEET
CONTOUR INTERVAL: 2 FEET

266	267	268
298	299	300
330	331	332

SHEET INDEX MAP
NOTE: 200 SERIES PREFIX, REFERENCES 1"=200' SCALE MAP SHEETS

NO.	REVISION	BY	DATE
2			
1	See Revision Note	JAS	08/06/03

FLOOD CONTROL DISTRICT OF MARICOPA COUNTY

WITTMANN ADMP
2' CONTOURS

STEWART GEO TECHNOLOGIES
17301 Armstrong Avenue
Irvine, California 92614-5721
TEL: (949)784-4300 FAX: (949)784-4101
SGT Project No. 02-820

	BY	DATE
DESIGN	--	--
DESIGN CHK.	--	--
PLANS	--	--
PLANS CHK.	--	--

REGISTERED LAND SURVEYOR 35326 JAIME A. SATALICH Date Signed ARIZONA U.S.A.

The following map represents a survey made by me or under my direction in the County of Maricopa, State of Arizona. I, Jaime A. Satalich, a State of Arizona Registered Land Surveyor (No. 35326, expires 9/30/2003), with my signature and seal affixed below, hereby certify to the Flood Control District of Maricopa County, Arizona, that the information shown hereon complies with the American Society of Photogrammetry and Remote Sensing standards for two-foot contour interval mapping.

"Certification" when used in the context of this document only constitutes an expression of professional opinion regarding those facts or findings which are the subject of the certification, and does not consitute a warranty or guarantee, either expressed or implied.

REVISION NOTE: Twelve maps (269, 270, 271, 301, 302, 303, 333, 334, 335, 362, 363, and 364) were delivered to the Flood Control District of Maricopa County (FCDMC) on March 27, 2003. Prior to this delivery on March 27, 2003, the aforementioned twelve maps were thoroughly reviewed and subsequently accepted as a final deliverable by FCDMC. On June 26, 2003, FCDMC desired that changes be made to the aforementioned twelve maps with regards to the cover sheet, standard sheet layout, marginal information, and some cartographic elements. This revision reflects those changes requested by FCDMC on June 26, 2003 to the aforementioned twelve maps. All topographic and planimetric information on the aforementioned twelve maps remains unchanged between the delivery on March 27,2003 and this revision.