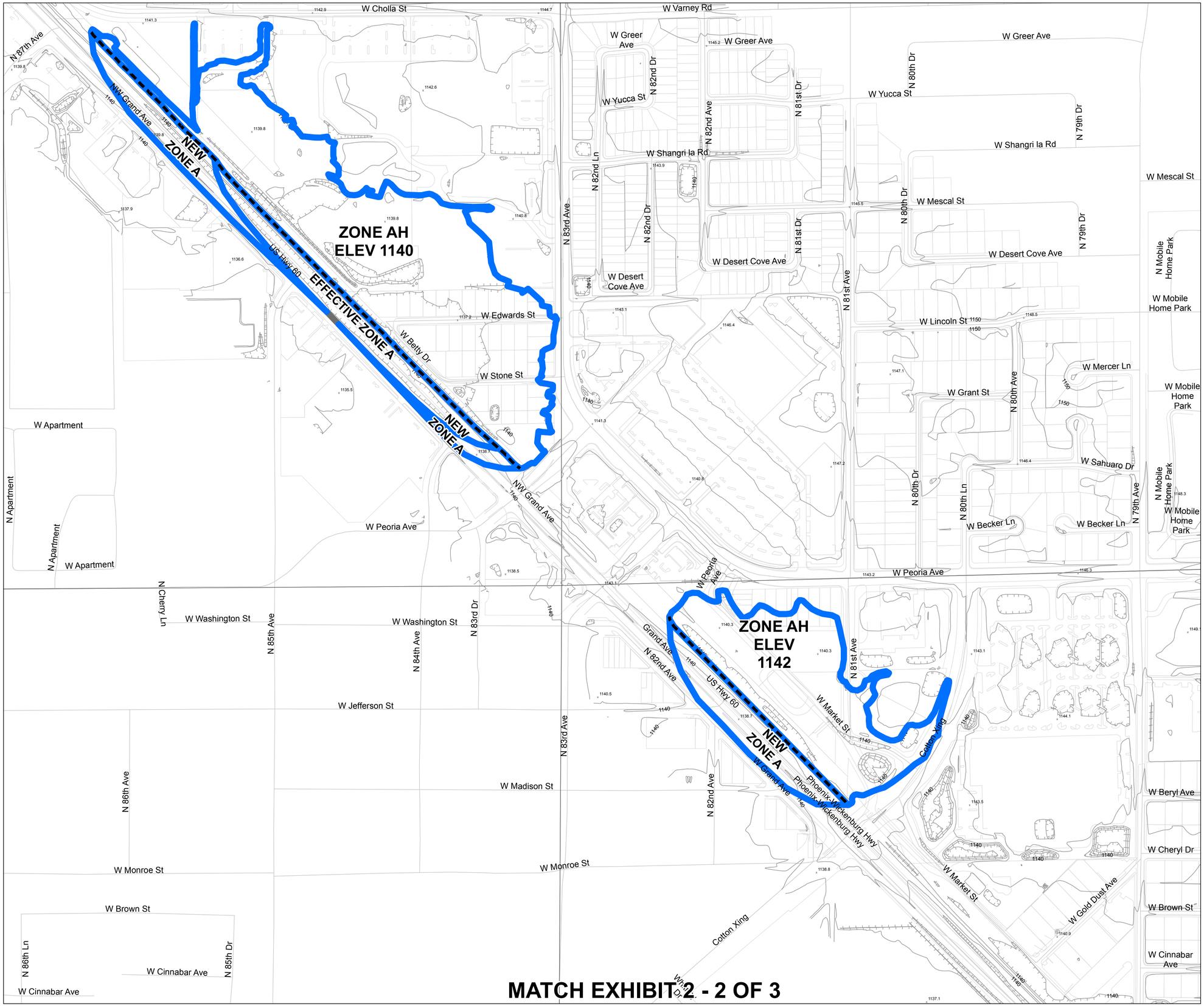

MATCH EXHIBIT 2 - 2 OF 3

Document Path: W:\2012Projects\123818.06\Dwg\GIS\Maps\123818.06_WorkMap1.mxd

HORIZONTAL COORDINATES BASED ON THE ARIZONA STATE PLANE COORDINATION SYSTEM, NORTH AMERICAN DATUM 1983 UNITS OF INTERNATIONAL FEET

LEGEND

- ZONE CHANGE
- UPDATED 100 YR FLOODPLAIN
- EFFECTIVE ZONE A
- SECTION LINES
- PARCEL LINES

NORTH

0 100 200 400 Feet

1 inch = 200 feet

ELEVATION REFERENCE MARKS

MCDOT ID	NAD 83 NORTHING (FEET)	NAD 83 EASTING (FEET)	NAVD 88 ELEVATION (FEET)
47028-1	939067.873	602233.289	1141.4

NOTES: ALL ELEVATIONS ARE BASED ON NORTH AMERICAN VERTICAL DATUM OF 1988.

Registered Professional Engineer (Civil) CERTIFICATE NO. 24999 JEFFREY R. MINCH Date Signed 11/14/11 ARIZONA, U.S.A.

Expires: 9/30/18

EXHIBIT 2

WORK MAP

1 OF 3

GRAND AVENUE FLOODPLAIN DELINEATION IN PEORIA, AZ

WOOD/PATEL
MISSION: CLIENT SERVICE®

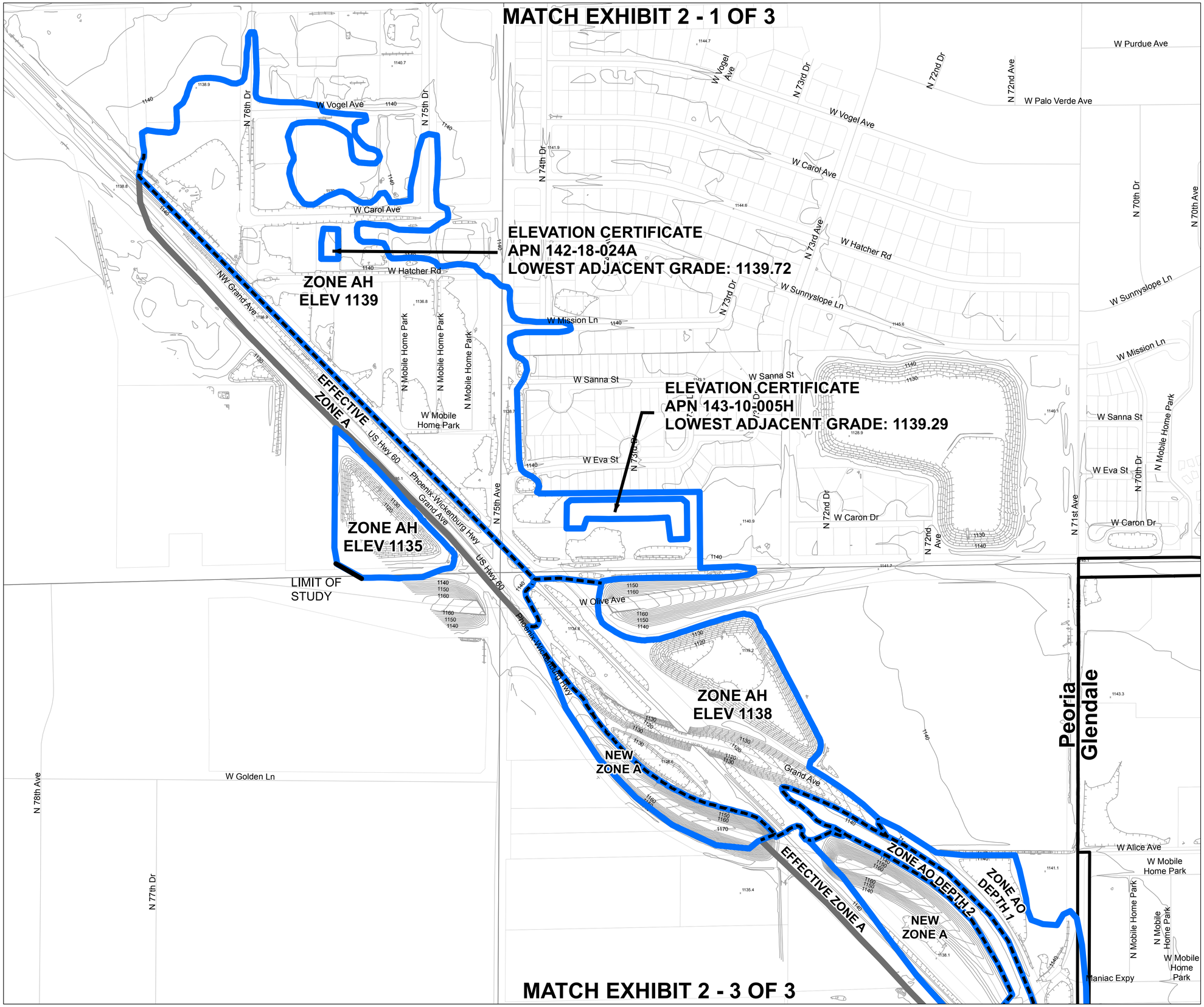

LEGEND

- ZONE CHANGE
- UPDATED 100 YR FLOODPLAIN
- EFFECTIVE ZONE A
- CITY
- SECTION LINES
- PARCEL LINES

NORTH

0 100 200 400 Feet

1 inch = 200 feet

ELEVATION REFERENCE MARKS

MCDOT ID	NAD 83 NORTHING (FEET)	NAD 83 EASTING (FEET)	NAVD 88 ELEVATION (FEET)
47014-1	933925.980	607505.867	1040.339

NOTES: ALL ELEVATIONS ARE BASED ON NORTH AMERICAN VERTICAL DATUM OF 1988.

Registered Professional Engineer (Civil) CERTIFICATE NO. 24999 JEFFREY R. MINCH Date Signed 11/14/18 ARIZONA, U.S.A.

EXPIRES: 9/30/18

EXHIBIT 2

WORK MAP

2 OF 3

GRAND AVENUE FLOODPLAIN DELINEATION
IN PEORIA, AZ

WOOD/PATEL
MISSION: CLIENT SERVICE®

Document Path: W:\2012Projects\123818.06\Dwg\GIS\Maps\123818.06_WorkMap2.mxd

HORIZONTAL COORDINATES BASED ON THE ARIZONA STATE PLANE COORDINATION SYSTEM, NORTH AMERICAN DATUM 1983 UNITS OF INTERNATIONAL FEET

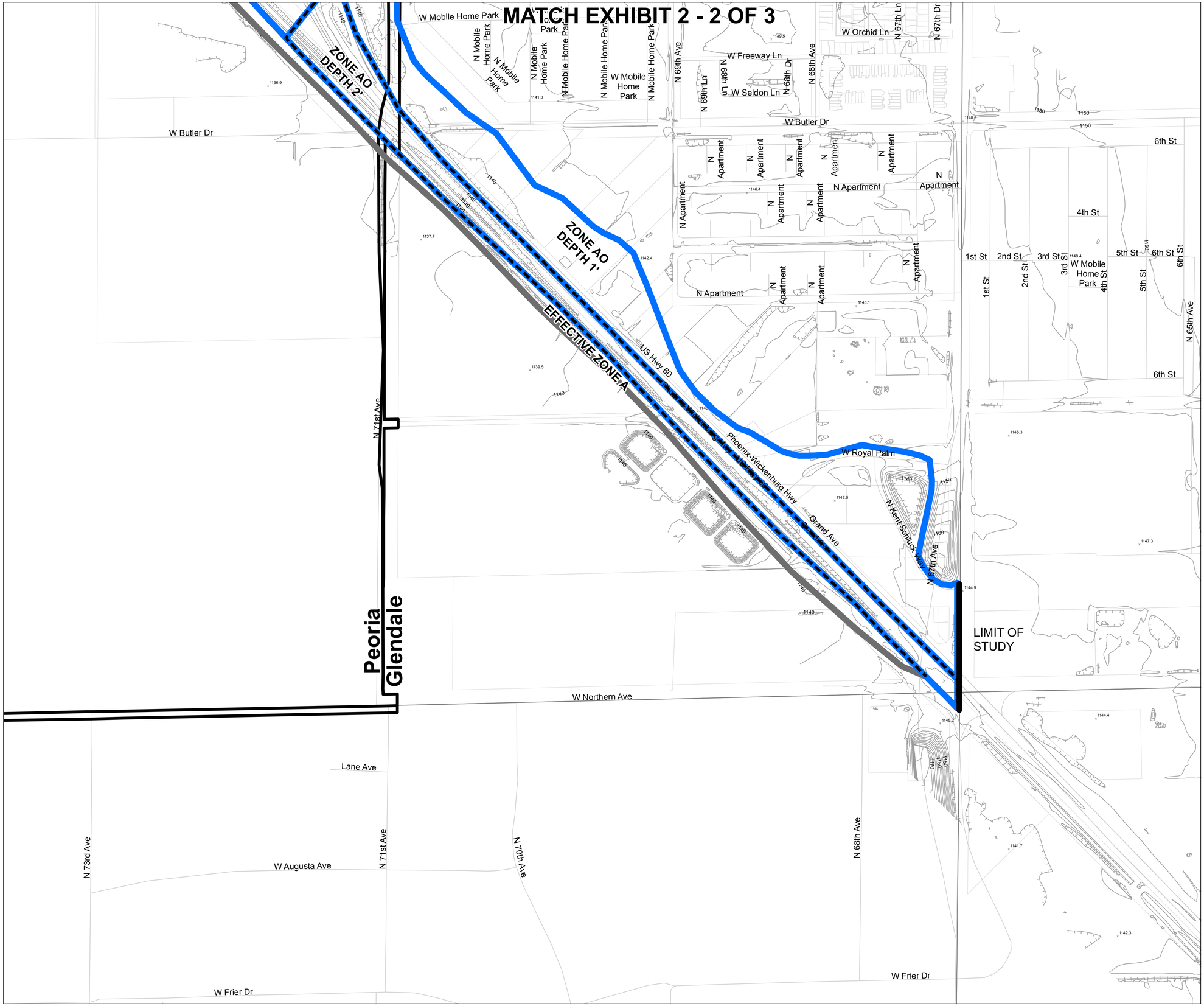

LEGEND

- ZONE CHANGE
- UPDATED 100 YR FLOODPLAIN
- EFFECTIVE ZONE A
- CITY
- SECTION LINES
- PARCEL LINES

NORTH

0 100 200 400 Feet

1 inch = 200 feet

ELEVATION REFERENCE MARKS

MCDOT ID	NAD 83 NORTHING (FEET)	NAD 83 EASTING (FEET)	NAVD 88 ELEVATION (FEET)
23132-3	928774.483	612783.932	1145.300

NOTES: ALL ELEVATIONS ARE BASED ON NORTH AMERICAN VERTICAL DATUM OF 1988.

Registered Professional Engineer (Civil) CERTIFICATE NO. 24999 JEFFREY R. MINCH Date Signed 1/24/18 ARIZONA, U.S.A.

EXPIRES: 9/30/18

EXHIBIT 2

WORK MAP

3 OF 3

GRAND AVENUE FLOODPLAIN DELINEATION IN PEORIA, AZ

WOOD/PATEL
MISSION: CLIENT SERVICE®

Document Path: W:\2012Projects\123818.07\Dwg\GIS\Maps\123818.06_WorkMap3.mxd

HORIZONTAL COORDINATES BASED ON THE ARIZONA STATE PLANE COORDINATION SYSTEM, NORTH AMERICAN DATUM 1983 UNITS OF INTERNATIONAL FEET