Photos from Various Locations 1993-97

6-1

- SALT @ PRIEST DR.
- looking S. to the S.W. Bank
1-8-93 looking South

6-2

SALT + IND. BEND
Looking S. @ BRG.
N. of BRG. 1-8-93

6-3

- SALT @ PRIEST DR.
- looking North @
- S. W. of BRG. 1-8-93

6-4

Indian Bend @ looking N.
looking N.W. Bank from N. E. Bank
2nd Drop Structure
1-8-93

C-LINE #52584
35MM PRINTS

6-6

- SALT + IND. BEND
- LOOKING No @ W. Bank
- South of BRG 1-8-93

6-5

Ind. Bend looking N
2nd Dr. Struct. 1-8-93

6-8

SALT + IND BEND
LOOKING N. @ W. Bank
South of Brg. 1-8-93

6-7

- SALT + IND BEND
- Looking N. @ W. Bank
- @ BRG. 1-8-93

7.

6-9

SALT + IND BEND
Looking N. @ 2nd Dr. Str.
N. of BRG

6-10

SALT + IND BEND
Looking N. @ E. Bank
North of BRG. 1-8-93

6-11

SALT + IND. BEND
Looking S.E. @ E. Bank
@ BRG. 1-8-93

6-12

SALT + IND. BEND
Looking S. E. @ N.E. side
North of BRG. 1-8-93

C-LINE #52584
35MM PRINTS



6-13

SALT + IND BEND
Looking N.W. @ W. Bank
@. of BRG. 1-8-93



SUNSET?
OR
SUNNY COVE? DAM

9-26-97?

L-1.

HERE ARE 57 PHOTOS RELATED TO
TROPICAL STORM NORA
AGUILA
&
WICKENBURG
TAKEN ON 9-26-97
(DESCRIPTIONS ARE ON BACKS)

O-LINE #52584
35MM PRINTS

C-LINE #52584
SLIDE PRINTS



1-1 TROPICAL STORM NORA
~~AGUILA~~ FLOODING
NORA STORM
9-29-97 REG MWD
26 WICKENBURG
HASSAYAMPA R., NORTH FROM U.S.60
TAKEN ON 9-26-97 9:30 AM ±

1-2 TROPICAL STORM NORA
~~AGUILA~~ FLOODING
NORA STORM
9-29-97 REG MWD
26 WICKENBURG
HASSAYAMPA R., NORTH FROM U.S.60
TAKEN ON 9-26-97 9:30 AM ±

C-LINE #52584
35MM PRINTS

1-4
AGUILA FLOODING
NORA STORM
9-~~29~~26-97 REG MWD AT SR71 JUNCTION
V.S.60, ~~M.P.88~~, EAST OF AGUILA, LOOKING WEST

1-3 10AM±
AGUILA FLOODING
NORA STORM
9-~~29~~26-97 REG MWD
US 60, M.P. 88, EAST OF AGUILA, NORTH SIDE OF ROAD

1-6
AGUILA FLOODING
NORA STORM
9-26-97 REG MWD
EAGLE EYE ROAD, SO. OF U.S. 60

1-5
AGUILA FLOODING
NORA STORM
9-~~29~~26-97 REG MWD
EAGLE EYE RD., SO. OF U.S. 60

C-LINE #52584
35MM PRINTS

1-8
AGUILA FLOODING
NORA STORM
9-29-97 REG MWD
EAGLE EYE RD., SO. OF U.S. 60

1-7
AGUILA FLOODING
NORA STORM
9-29-97 REG MWD
EAGLE EYE RD., SO. OF U.S. 60

1-10
AGUILA FLOODING
NORA STORM
9-29-97 REG MWD
1ST ST., SOUTH OF U.S. 60, AGUILA

1-9
AGUILA FLOODING
NORA STORM
9-26-97 REG MWD
EAGLE EYE RD., SO. OF U.S. 60

C-LINE #52584
23MM PRINTS

1-12
AGUILA FLOODING
NORA STORM
9-~~29~~ 26-97 REG MWD
1ST STREET, SO. OF U.S. 60, AGUILA

1-11
AGUILA FLOODING
NORA STORM
9-~~29~~ 26-97 REG MWD
1ST STREET, SO. OF U.S. 60, AGUILA

2-2
AGUILA FLOODING
NORA STORM
9-26-97 REG MWD
EAGLE EYE RD., NO. OF US. 60 LOOKING NORTHWEST

2-1 10AM±
AGUILA FLOODING
NORA STORM TAKEN ON 9-26-97
9-26-97 REG MWD
EAGLE EYE RD. NO. OF U.S. 60, LOOKING NORTH

C-LINE #52584
35MM PRINTS

C-LINE #52584
35MM PRINTS

2-4
AGUILA FLOODING
NORA STORM
9-26-97 REG MWD
EAGLE EYE RD., NO. OF US 60 LOOKING NORTH

2-3
AGUILA FLOODING
NORA STORM
9-26-97 REG MWD
EAGLE EYE RD., NO. OF US 60 LOOKING NORTH

2-6
AGUILA FLOODING
NORA STORM
9-26-97 REG MWD
SO. SIDE OF U.S. 60, EAST OF GRASS WASH BRIDGE

2-5
AGUILA FLOODING
NORA STORM
9-26-97 REG MWD
EAGLE EYE RD., NO. OF U.S. 60, LOOKING N.W.

C-LINE #52584
35MM PRINTS

2-8
AGUILA FLOODING
NORA STORM
9-26-97 REG MWD
LOOKING N.E. FROM U.S.60 AT GRASS WASH

2-7
AGUILA FLOODING
NORA STORM
9-26-97 REG MWD
GRASS WASH BRIDGE AT U.S.60, LOOKING EAST, NO. SIDE OF RD.

2-10
AGUILA FLOODING
NORA STORM
9-26-97 REG MWD
LOOKING EAST, SO. SIDE OF GRASS WASH BRIDGE AT U.S.60

2-9
AGUILA FLOODING
NORA STORM
9-26-97 REG MWD
LOOKING EAST, SO. SIDE OF GRASS WASH BRIDGE AT U.S.60

C-LINE #52584
35MM PRINTS

2-12

AGUILA FLOODING
NORA STORM
9-26-97 REG MWD

EAST PART OF AGUILA LOOKING NO. FROM U.S. 60

2-11

AGUILA FLOODING
NORA STORM
9-26-97 REG MWD

LOOKING EAST, SO. SIDE OF GRASS MARSH BRIDGE AT U.S. 60

3-2

AGUILA FLOODING
NORA STORM
9-26-97 REG MWD

US 60 NEAR JUNCTION W. S.R. 71

3-1

AGUILA FLOODING
NORA STORM
9-26-97 REG MWD

~~NEAR~~ U.S. 60 ~~NEAR~~ S.R. 71 JUNCTION

C-LINE #52584
35MM PRINTS

3-4
AGUILA FLOODING
NORA STORM
9-26-97 REG MWD
VS.60 AT S.R.71 LOOKING WEST

3-3
AGUILA FLOODING
NORA STORM
9-26-97 REG MWD
V.S. 60 JUST EAST OF S.R.71, LOOKING NORTH

3-6
AGUILA FLOODING
NORA STORM
9-26-97 REG MWD
VS 60, EAST OF SR71, LOOKING NORTH

3-5
AGUILA FLOODING
NORA STORM
9-26-97 REG MWD
VS 60 AT S.R.71, SO. SIDE, LOOKING WEST

C-LINE #52584
35MM PRINTS

3-8

AGUILA FLOODING
NORA STORM
9-26-97 REG MWD

BROKEN BERM

US 60 M.P. 89, LOOKING NORTH

3-7

AGUILA FLOODING
NORA STORM
9-26-97 REG MWD

KNOCKED-DOWN VEGETATION

US 60 M.P. 89, LOOKING SOUTH,

3-10

AGUILA FLOODING
NORA STORM
9-26-97 REG MWD

U.S. 60 M.P. 89 LOOKING S.E.

3-9

AGUILA FLOODING
NORA STORM
9-26-97 REG MWD

U.S. 60 M.P. 89, LOOKING N.E.

C-LINE #52584
88MM PRINTS

3-12
AGUILA FLOODING
NORA STORM
9-26-97 REG MWD
U.S. 60 M.P. 89 LOOKING N.E.

3-11
AGUILA FLOODING
NORA STORM
9-26-97 REG MWD
U.S. 60 M.P. 89 LOOKING N.W.

4-2
~~AGUILA~~ FLOODING
NORA STORM
9-26-97 REG MWD
WICKENBURG CASANDRO DAM, LOOKING DOWNSTREAM

4-1
~~AGUILA~~ FLOODING
NORA STORM
9-26-97 REG MWD
12 NOON ±
WICKENBURG CASANDRO DAM ~ 1½' DEEP

C-LINE #52584
35MM PRINTS

4-4
~~AGUILA~~ FLOODING
NORA STORM
9-26-97 REG MWD
WICKENBURG
CASANDRO DAM OUTLET

4-3
~~AGUILA~~ FLOODING
NORA STORM
9-26-97 REG MWD
WICKENBURG
CASANDRO DAM, LOOKING DOWNSTREAM

4-6
~~AGUILA~~ FLOODING
NORA STORM
9-26-97 REG MWD
WICKENBURG
CASANDRO DAM, LOOKING DOWNSTREAM

4-5
~~AGUILA~~ FLOODING
NORA STORM
9-26-97 REG MWD
WICKENBURG
DOWNSTREAM OF CASANDRO DAM
(MICHAEL LOPEZ IN PICTURE)

C-LINE #52584
35MM PRINTS

~~AGUILA~~ FLOODING
NORA STORM
9-26-97 REG MWD
WICKENBURG
HASSAYAMPA R., U.S. 60, LOOKING SOUTH

4-8
12:15 PM ±

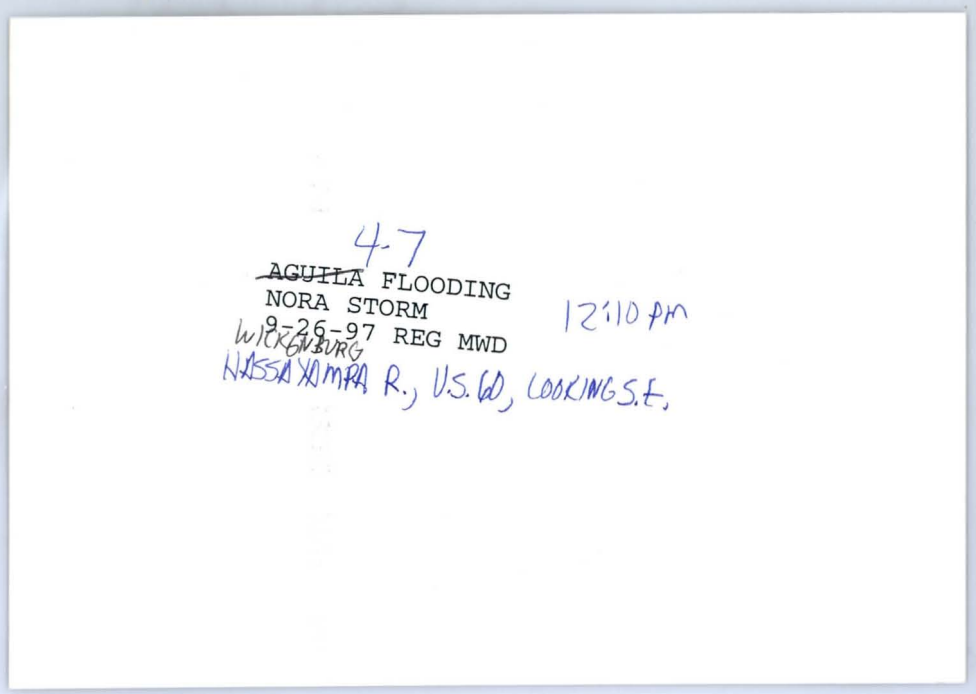



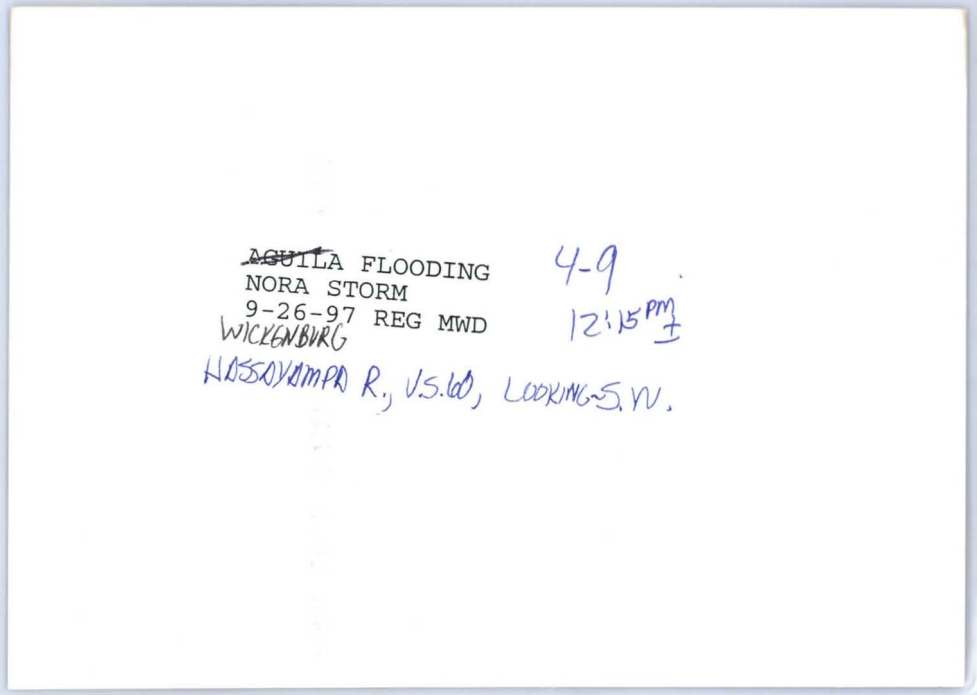

C-LINE #52584
35MM PRINTS

~~AGUILA~~ FLOODING
NORA STORM
9-26-97 REG MWD
WICKENBURG

4-12
12:18 PM

HASSAYAMPA R., U.S. 60, LOOKING N.E.

~~AGUILA~~ FLOODING
NORA STORM
9-26-97 REG MWD
WICKENBURG

4-11
12:15 PM±

HASSAYAMPA R., U.S. 60, LOOKING UPSTREAM

C-LINE #52584
35MM PRINTS

C-LINE #52584
GLOSSY PRINTS

~~AGUILA~~ FLOODING 5-2
NORA STORM
9-29-97 REG MWD
U.S. 60 7 MI. SE OF WICKENBURG
REST AREA, LOOKING N.E.

~~AGUILA~~ FLOODING 5-1
NORA STORM
9-29-97 REG MWD 12:50 PM
U.S. 60
REST AREA, ~~7~~ MI. SE OF WICKENBURG

~~AGUILA~~ FLOODING 5-4
NORA STORM
9-26-97 REG MWD
US 60 7 MI SE OF WICKENBURG
REST AREA

~~AGUILA~~ FLOODING 5-3
NORA STORM
9-26-97 REG MWD
U.S. 60 7 MI. SE OF WICKENBURG
REST AREA

C-LINE #52584
35MM PRINTS

~~AGUILA~~ FLOODING 5-6
NORA STORM
9-26-97 REG MWD
US 60, 7 MI. SE OF WICKENBURG
REST AREA

~~AGUILA~~ FLOODING 5-5
NORA STORM
9-26-97 REG MWD
U.S. 60 7 MI SE OF WICKENBURG
REST AREA, ~2' DEEP, MARKS

~~AGUILA~~ FLOODING 5-8
NORA STORM
9-26-97 REG MWD
U.S. 60, 7 MI. SE OF WICKENBURG
HASSAYAMPA R. AT REST AREA

~~AGUILA~~ FLOODING 5-7
NORA STORM
9-26-97 REG MWD
U.S. 60 7 MI. SE OF WICKENBURG
REST AREA LOOKING SOUTH

7-1

7-2

7-3

7-4

C-LINE #52584
35MM PRINTS

7-5

7-6

7-8

7-7

7-9

7-10

C-LINE #52584
35MM PRINTS

ACDC scan
Paul Stein
@ 67 Mane

6801 14 St looking South

flow

12 St

C-LINE #52584
35MM PRINTS

flow

looking North
toward 13 st

C-LINE #52584
PRINTS

1-21-94

(3)

C-LINE #52584
35MM PRINTS

1-21-94

2

1-21-94

OUTLET @ 85TH ST. (N. BANK)
I.B.W. INTERCEPTOR CHANNEL

1

C-LINE #52584
35MM PRINTS



13st & Belmont
Looking North
flow

looking North
on 13 st.
flow

14 St. looking North
flow

12st Looking North

O-LINE #52584
35MM PRINTS



13 St crossing
Looking North





NEW River @ Desert Harbor
looking U/S

New River @ Desert Harbor
looking North

looking NE Grade drop in the channel, gullies are formed

Entrench Gullies in River bed @ the grade drop.

C-LINE #52584
35MM PRINTS

SEDIMENT SIZE U/S of GRADE DROP
(channel bed)

New River @ Desert Harbor

looking N.E.

Ag ~~New River~~ Freeway (outer loop) is in back ground

Confluence of New River & Skunk Creek (looking North)

SEDIMENT SIZE @ Channel Bank
PENCIL LENGTH IS 5½"

NEW RIVER BRIDGE @ THUNDERBIRD
looking South

① BS @ Drain
looking East from trailer park
Sta — 1+00 ±

③ BS @ Drain Sta Sta -0+20 ±
Looking South

BS @ SD Drain ②
Easement @ 1455
at Alder Ave

C-LINE #52584
35MM PRINTS

(6) 85th St Ditch
East Wall 45° ∡ @ 155+00

(3B) 85th St Drain Sta 0+00
looking South (LDW shown in foreground)

(4) 85th Drain looking North
looking upstream from Sta 1+20±

C-TIME #52284

C-LINE #52584
35MM PRINTS