Salt River Flooding 1980

Salt River Construction 1991

Agua Fria River After Flood 1980

Agua Fria River 1989

Agua Fria River 1992

Centennial Levee Monitoring 1980

Centennial Levee Monitoring 1981

Buckeye Dam Vandalism 1975

Buckeye #1 Crack on Reservoir 1976

Buckeye #1 Crack Investigation 1978

Buckeye #2 1980 + 1989

McMicken Dam 1991

Harquahala FRS 1991

Cotton Lane RR Floodplain 1997

Tonopah Flooding 1997

Salt River Flooding 1980

Salt River Construction 1991

Agua Fria River After Flood 1980

Property of
Flood Control District of MC Library
Please Return to
2801 W. Durango
Phoenix, AZ 85009

Agua Fria River 1989

Agua Fria River 1992

Centennial Levee Monitoring 1980

Centennial Levee Monitoring 1981

Buckeye Dam Vandalism 1975

Buckeye #1 Crack on Reservoir 1976

Buckeye #1 Crack Investigation 1978

Buckeye #2 1980 + 1989

McMicken Dam 1991

Harquahala FRS 1991

Cotton Lane RR Floodplain 1997

Tonopah Flooding 1997

Salt River Flooding 1980

2/17/80

2-17-80

SALT RIVER
FLOODING
2/17/80 ADM JMP 126

View 2 of SALT R. which cut in around the south side of Johnson-Stewart concrete and aggregate plant on Alma School Rd as seen from south side of river channel. Main channel of SALT R. is to extreme left of picture behind aggregate stock-pile.

2-17-80

View of Johnson-Stewart batch plant on the SALT R. as seen from Alma School Rd crossing on the south side of river. Main channel of river is behind end of photo.

SALT RIVER
FLOODING
2/17/80 ADM JMP 126

2-17-80

View of SALT R. from 48th St, north of University looking westerly with SkyHarbor Terminal and downtown Phx in the back-ground.

SALT RIVER
FLOODING
2/17/80 ADM JMP 126

4

2-17-80

View of SALT R. as seen looking westerly from 48th St. (No. of University) at rivers edge. Sky harbor Airport terminal & tower is background.

SALT RIVER
FLOODING
2/17/80 ADM JMP 126

3

2-17-80

View of SALT R. looking westerly from 48th St. on the south side of river and north of University.

SALT RIVER
FLOODING
2/17/80 ADM JMP 126

8

2-17-80

View of SALT R. bed looking westerly from 48th St. (No. of University) at rivers edge with Ramada Inn Hdqtrs' bldg in right back-ground and downtown [illegible] ground.

SALT RIVER
FLOODING
2/17/80 ADM JMP 126

7

2-17-80

View of commercial warehouse and office complex east of 48th St. (north of university) as seen from 48th St. looking east. Note current from SALT R. coming down street.

SALT RIVER
FLOODING
2/17/80 ADM JMP 126

6

2-17-80

View of SALT R. from 48th St, north of University looking north-westerly from 48th St on south side of river, with Cudahay Packing Plant on Van Buren & Camelback Rd in back-ground.

SALT RIVER
FLOODING
2/17/80 ADM JMP 126

5





EAST ABUTMENT OF BRIDGE
Hayden Rd.

2-17-80

View of SALT R. looking upstream from the south bank at the Hayden Rd crossing.

SALT RIVER
FLOODING
2/17/80 ADM JMP 126

10

2-17-80

View of SALT R. bed as seen looking westerly from 48th St (No. of University) with Tanner Construction Co in back-ground - looking down transmis — to 40th St.

SALT RIVER
FLOODING
2/17/80 ADM JMP 126

9

2-17-80

View of Hayden Rd bridge street approach looking from south to north - at SALT RIVER.

SALT RIVER
FLOODING
2/17/80 ADM JMP 126

12

2-17-80

View of SALT R. upstream of Hayden Rd. crossing as seen from the south bank.

SALT RIVER
FLOODING
2/17/80 ADM JMP 126

11

2-17-80

View of SALT R. looking upstream from remaining roadbed on south side of river @ Country Club Dr. in Mesa.

SALT RIVER
FLOODING
2/17/80 ADM JMP 126

2-17-80

View of south abutment area of Hayden Rd bridge crossing @ SALT RIVER – looking north.

SALT RIVER
FLOODING
2/17/80 ADM JMP 126

2-17-80

View of damaged Hayden Rd bridge across SALT R. looking northwesterly at bridge from south bank.

SALT RIVER
FLOODING
2/17/80 ADM JMP 126

2-17-80

View of SALT R. downstream of ~~south bank~~ Hayden Rd bridge crossing as seen from the south bank @ crossing. ASU stadium at left side of picture.

SALT RIVER
FLOODING
2/17/80 ADM JMP 126

2-17-80

View looking north-westerly across SALT R. from remaining roadbed on south side of river @ Country Club Dr. in Mesa.

SALT RIVER
FLOODING
2/17/80 ADM JMP 126

18

2-17-80

View of roadbed remains @ the Country Club Dr. crossing of SALT R. on the south side of river and looking downstream.

SALT RIVER
FLOODING
2/17/80 ADM JMP 126

17

2-17-80

View of downstream edge of McKellips Rd pavement as seen from south side of river (SALT R.)

SALT RIVER
FLOODING
2/17/80 ADM JMP 126

26

2-17-80

View of gravel operation on the south side of the SALT R. immediately downstream of Country Club Drive in Mesa.

SALT RIVER
FLOODING
2/17/80 ADM JMP 126

19

2-17-80

View of McKellips Rd. crossing @ SALT RIVER looking North-west from south bank.

SALT RIVER
FLOODING
2/17/80 ADM JMP 126

EARLY 1990 (28)

AREAL PHOTO of
SALT RIVER
AT MILL

Salt River Construction 1991

Construction

E. Papago Fwy. Construction
from Mill Ave Bridge looking E.

Salt R. Channeliza
Construction

LSR
Construction
4/9/91 PPM SMF

L

4/8/91 From Rural Road Bridge
Looking at North bank Channelization
Salt River by ADOT; near Mill/C
SRP released water after heavy March
filled reservoirs.

LSR
Construction
4/9/91 PPM SMF

E. Papago Fwy Const. E. of M
4/9/91

Salt R. Channel
Construction

LSR
Construction
4/9/91 PPM SMF

4/9/91
E
10
Salt River @ 3800 cfs
N. Bank
Salt River
Channelization
construction

LSR
Construction
4/9/91 PPM SMF

Salt River
Channelization
-construction
looking w. at mill
bridge 9 Apr 91
3800 cfs

LSR
Construction
4/9/91 PPM SMF

Salt R. Channelizat
-construction 9 Apr
looking w. at Mill Bri
3800 cfs

LSR
Construction
4/9/91 PPM SMF

Salt River Chann
-construction
looking w. at Mill Br.
9 Apr 91
3800 cfs

LSR
Construction
4/9/91 PPM SMF

Salt River Channelizat
looking wat Mill Br.
Construction 9 A
3800 cfs

LSR
Construction
4/9/91 PPM SMF

Construction





LSR
Construction
4/9/91
PPM
SMF



LSR
Construction
4/9/91
PPM
SMF

Salt River Chan
Construction 9
N. Bank looking
at Mill Ave
3800 cfs

LSR
Construction
4/9/91
PPM
SMF

Salt River @ 3800 cfs - from north bank E. of Mill Ave. Bridge, looking Channelization for E. Papago Fwy -

construction

LSR
Construction
4/9/91
PPM
SMF

Salt River looking West from Rural Rd Bridge 4/9/91
Channelization on right (north)
@ 3800 cfs

construction

LSR
Construction
4/9/91 PPM SMF

8

construction
9 April 91

Salt @ 3800 cfs
looking W. at
Mill Ave Bridge
from Scisdale Rd

LSR
Construction
9/91 PPM SMF

Channelization
-construction
9/91
W. at Mill
looking N.

LSR
Construction
4/9/91 PPM SMF

Salt River looking S/W from bar
E. Papago Fwy. construction 4/91
Hayden Flour mill + Railroad br
@ 3500 cfs

Salt R. channel

LSR
Construction
4/9/91 PPM SMF

Channelization at Salt River for
E. Papago Fwy. 4/9/91
N. Bank, looking S/E - E. at M
@ 3800 cfs

Construction

CONSTRUCTION

Salt R. Channe
construction 9/
W. & Mill
looking downstre

LSR
Construction
9/91 PPM SMF

4

RR bridge
in temple cree
Salt R.

LSR
Construction
9/91 PPM SMF

5

Salt R. Channel
-construction 9/
W. & Mill
looking N

LSR
Construction
9/91 PPM SMF

12

lt R. channel
struction 9/91
& Mill
oking north

LSR
Construction
9/91 PPM SMF

13

LSR
Construction
9/91 PPM SMF

Salt River Channel
construction 9/91
W. of Mill

Dreamy Draw + Salt River 9-6-91

Negatives 6

Negatives same as Photos. ANB 3/24/04

Share yo... ...ies...

Agua Fria River After Flood 1980

Agua Fria River 1989

11

PHOTO # 1 2/16/80

DYSART AGUA FRIA DRAIN

STANDING ON THE ELMIRAGE BRIDGE FACING EAST TOWARDS THE AGUA FRIA RIVER 10:00 HR

AGUA FRIA
CANAL
2/16/80 ADM JMP 400

A 012206 1

PHOTO # 2 10:05 HR 2/16/80

DYSART AGUA FRIA DRAIN

STANDING ON THE ELMIRAGE ROAD BRIDGE FACING WEST, THE DEBRIS ON THE STATE GUAGE INDICATED THE FLOOD HAD BEEN AT 4' DEEP.

AGUA FRIA
CANAL
2/16/80 ADM JMP 400

A 012206 1

13

LOOKING EAST DOWN C.L. OF VAN BUREN AT AGUA FRIA

AQUA FRIA
BRIDGES
3/6/80 JMP

A 012206 1

21

LOOKING WEST FROM DOWN STREAM SIDE AT BELL RD. BRIDGE AGUA FRIA

AQUA FRIA
BRIDGES
3/6/80 JMP

BELL ROAD - AGUA FRIA LOOK WEST

A 012206 1

11

11

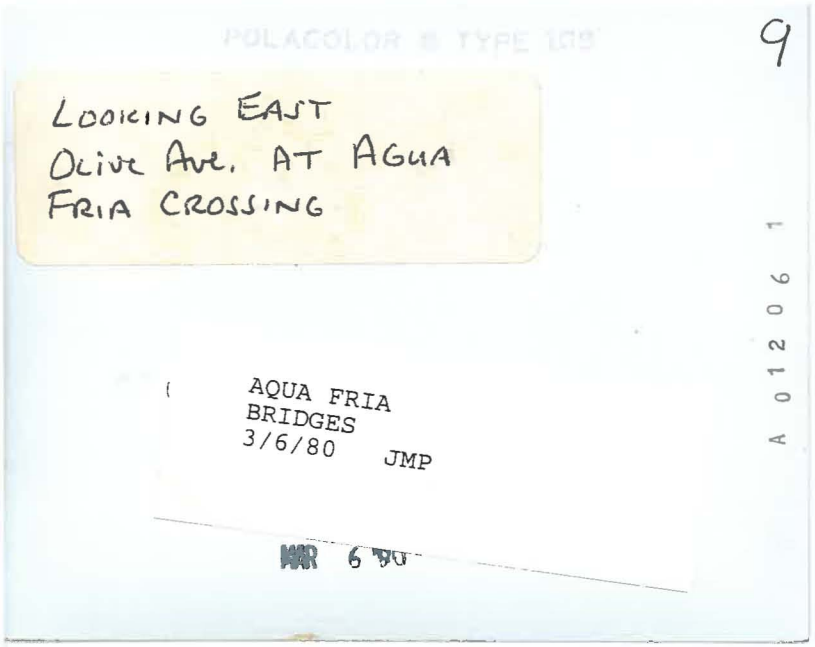
9
LOOKING EAST
OLIVE AVE. AT AGUA
FRIA CROSSING
AQUA FRIA
BRIDGES
3/6/80 JMP
MAR 6 '80
A 012061

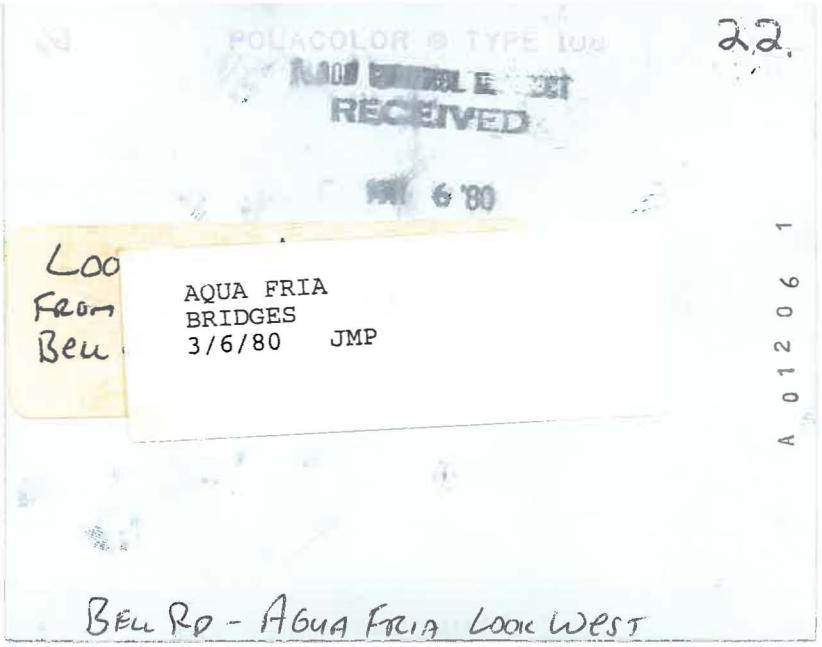
22
RECEIVED
6 '80
AQUA FRIA
BRIDGES
3/6/80 JMP
A 012061
BELL RD - AGUA FRIA LOOK WEST

11
LOOKING NE FROM
ALLIED DIKE
IND. SCHOOL BRIDGE
AT AGUA FRIA RIVER
AQUA FRIA
BRIDGES
3/6/80 JMP
A 012061

8
LOOKING WEST
NORTHERN AVE. AT
AGUA FRIA CROSSING
AQUA FRIA
BRIDGES
3/6/80 JMP
A 012061

Agua Fria River 1992

Agua Fria @ Jomax Rd 6/27/89

Looking D.S. from Rd

LAF
LANDSCAPE
6/27/89 ADM SLW 102

Agua Fria @ Hwy 74 6/27/89

Looking U.S. from R.B of bridge

LAF
LANDSCAPE
6/27/89 ADM SLW 102

Agua Fria @ Hwy 74 6/27/89

Looking D.S. from L.B. of bridge

LAF
LANDSCAPE
6/27/89 ADM SLW 102

Agua Fria @ Hwy 74 6/27/89

Looking U.S. from L.B. of bridge

LAF
LANDSCAPE
6/27/89 ADM SLW 102

25

LAF
LANDSCAPE
2/21/92 ADM SLW 102

LAF
LANDSCAPE
2/21/92 ADM SLW 102

LAF
LANDSCAPE
2/21/92 ADM SLW 102

LAF
LANDSCAPE
2/21/92 ADM SLW 102

LAF
LANDSCAPE
2/21/92 ADM SLW 102

LAF
LANDSCAPE
2/21/92 ADM SLW 102

LAF
LANDSCAPE
2/21/92 ADM SLW 102

LAF
LANDSCAPE
2/21/92 ADM SLW 102

LAF
LANDSCAPE
2/21/92 ADM SLW 102

LAF
LANDSCAPE
2/21/92 ADM SLW 102

Centennial Levee Monitoring 1980

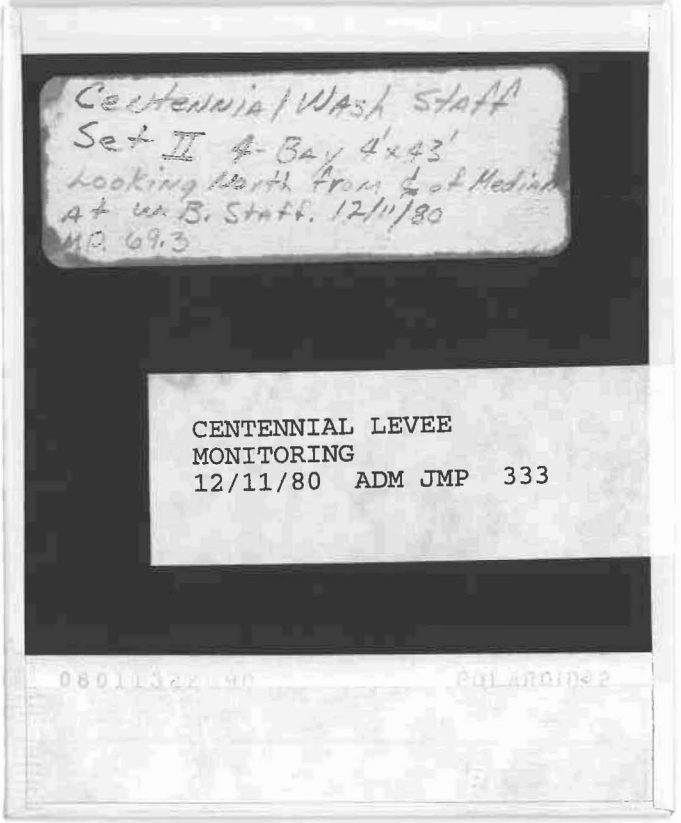
Centennial Wash Staff
Set II 4-Bay 4'x43'
Looking North from ℄ of Median
at W.B. Staff. 12/11/80
MP. 69.3
CENTENNIAL LEVEE
MONITORING
12/11/80 ADM JMP 333

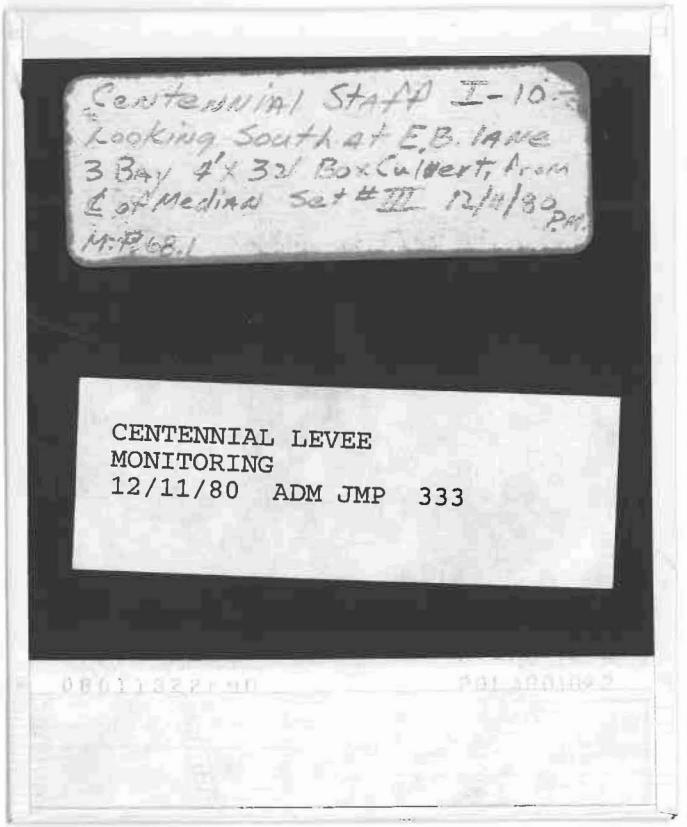
Centennial Staff I-10
Looking South at E.B. lanes
3 Bay 4'x32' Box Culvert, from
℄ of Median Set # III 12/11/80 P.M.
M.P. 68.1
CENTENNIAL LEVEE
MONITORING
12/11/80 ADM JMP 333

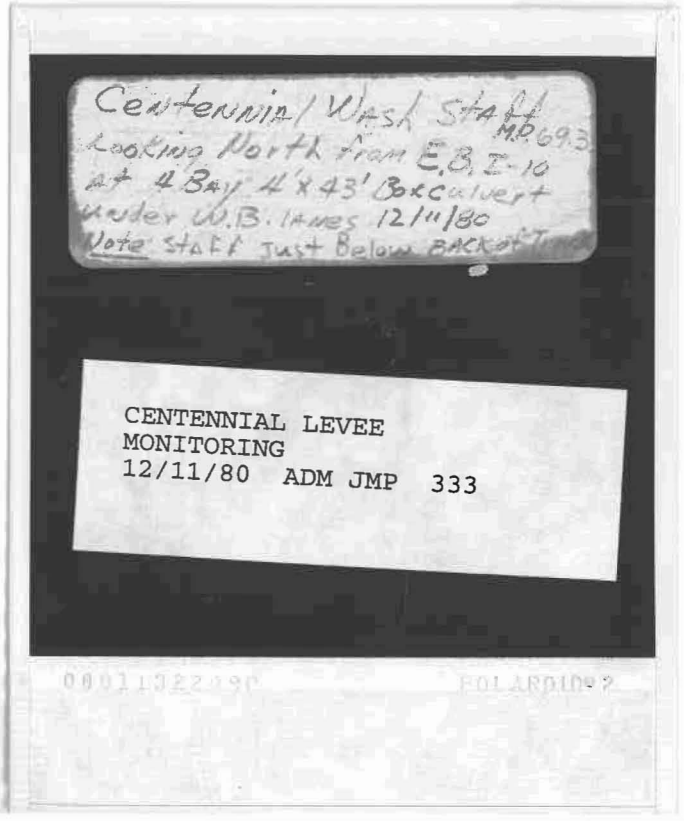
Centennial Wash Staff
Looking North from E.B. I-10
at 4 Bay 4'x43' Box Culvert
under W.B. lanes 12/11/80
Note Staff Just Below Back of Truck
CENTENNIAL LEVEE
MONITORING
12/11/80 ADM JMP 333

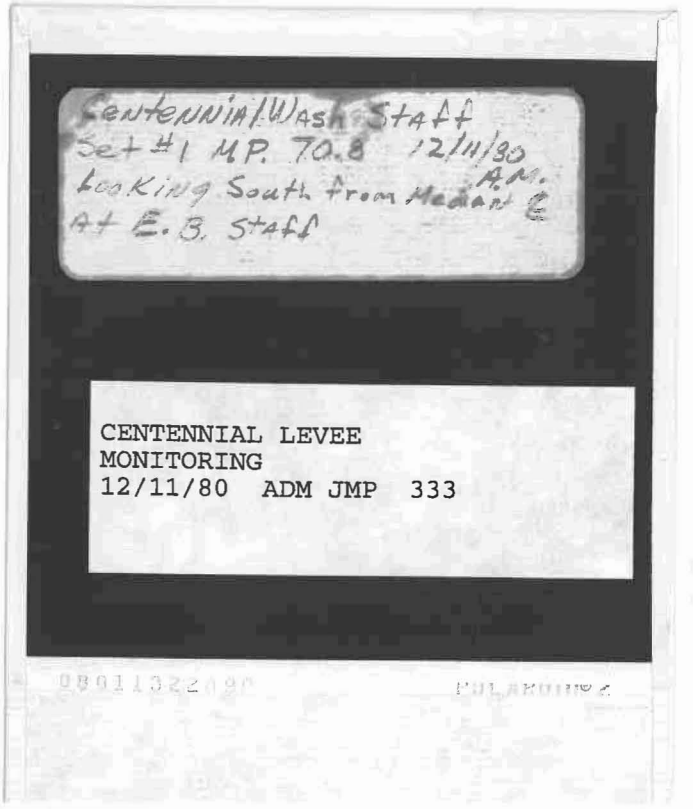
Centennial Wash Staff
Set #1 M.P. 70.8 12/11/80 A.M.
Looking South from Median ℄
at E.B. Staff
CENTENNIAL LEVEE
MONITORING
12/11/80 ADM JMP 333



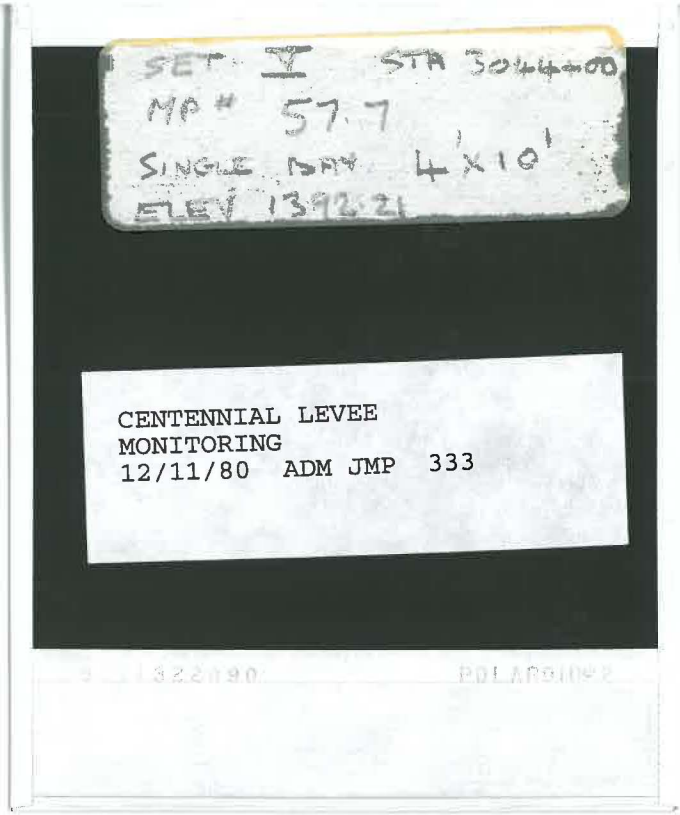
SET I STA 3044+00
MP # 57.7
SINGLE BAY 4'X10'
ELEV 1392.21
CENTENNIAL LEVEE
MONITORING
12/11/80 ADM JMP 333

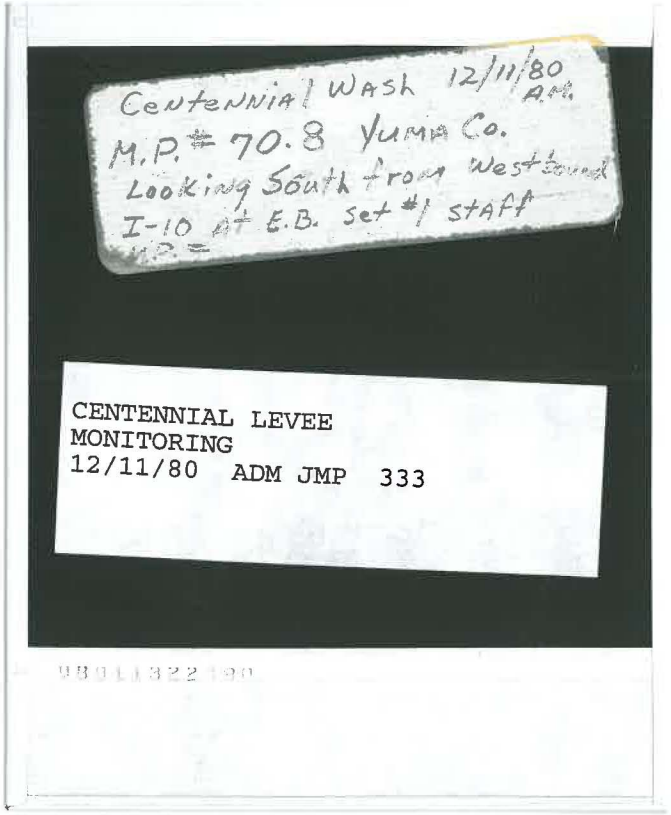
Centennial Wash 12/11/80 AM.
M.P. # 70.8 Yuma Co.
Looking South from westbound
I-10 at E.B. set #1 staff
M.P.=
CENTENNIAL LEVEE
MONITORING
12/11/80 ADM JMP 333

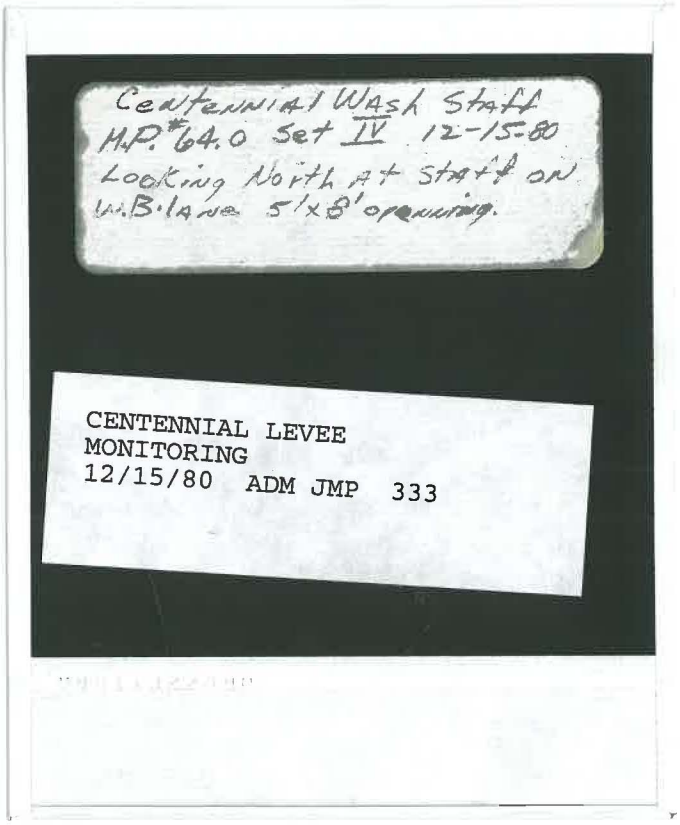
Centennial Wash Staff
M.P. 64.0 Set IV 12-15-80
Looking North at staff on
W.B. lane 5'x8' opening.
CENTENNIAL LEVEE
MONITORING
12/15/80 ADM JMP 333

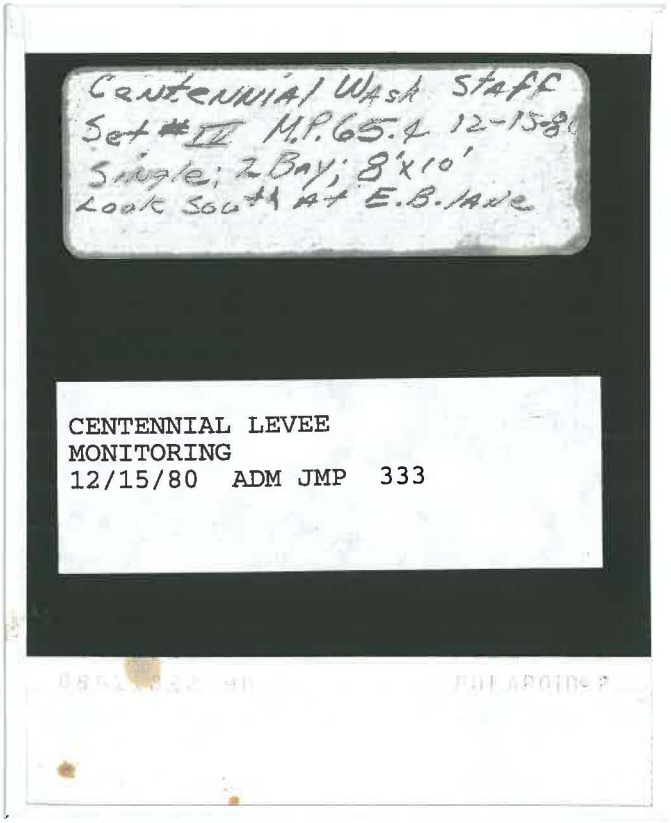
Centennial Wash Staff
Set # II M.P. 65.4 12-15-80
Single; 2 Bay; 8'x10'
Look South at E.B. lane
CENTENNIAL LEVEE
MONITORING
12/15/80 ADM JMP 333

Centennial Levee Monitoring 1981

6

5

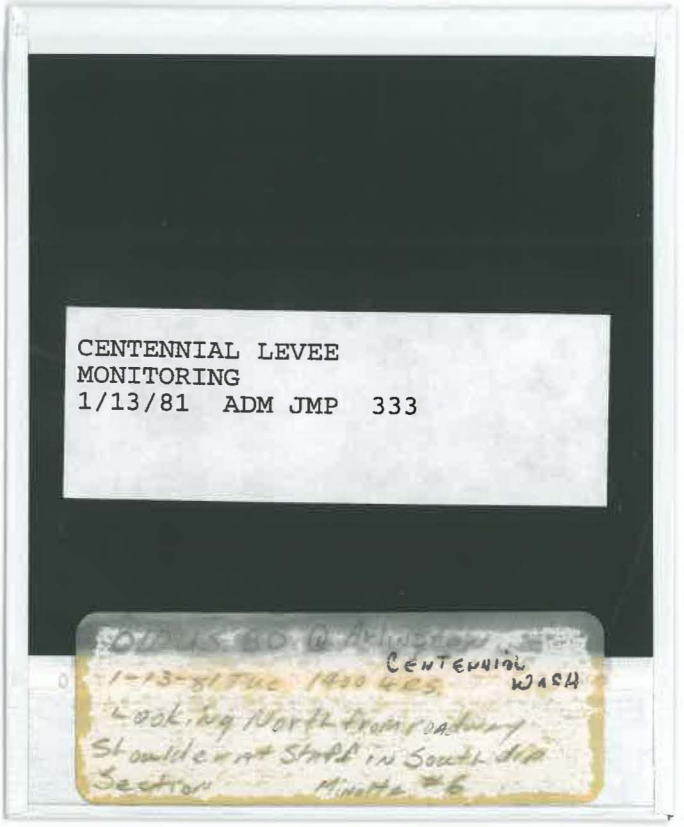
CENTENNIAL LEVEE
MONITORING
1/13/81 ADM JMP 333
CENTENNIAL WASH
1-13-81 Tue 1400 HRS.
Looking North from roadway
Shoulder at Staff in South dip
Section Minolta #6

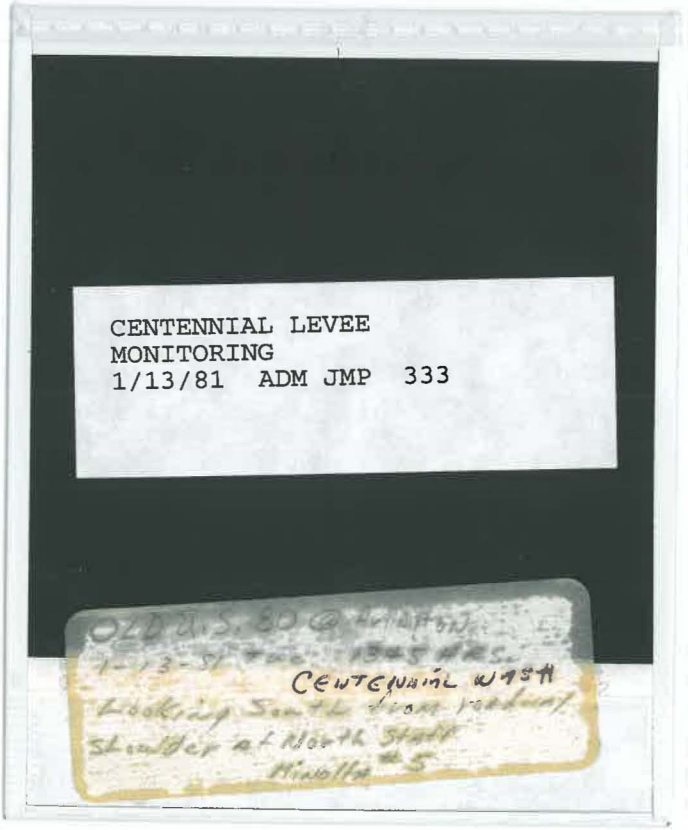
CENTENNIAL LEVEE
MONITORING
1/13/81 ADM JMP 333
OLD U.S. 80 @ Arlington
1-13-81 Tue 1345 HRS.
CENTENNIAL WASH
Looking South from roadway
Shoulder at North Staff
Minolta #5

Buckeye Dam Vandalism 1975

BUCKEYE DAM

AN ORIGINAL POLAROID® LAND PHOTOGRAPH 7-10-75

SUBJECT BUCKEYE STRUCTURE DATE

NAME SHOWS CUT FENCE FACING

ADDRESS WEST STANDING ON TOP OF THE DAM McDOWELL RD ALIGNMENT.

For your convenience when ordering copies, indicate the number of copies desired in the appropriate box for the size(s) you select. You can get quality work by Polaroid Copy Service through your dealer or by mail.

REGULAR SIZE COPIES
WALLET SIZE COPIES
5 x 7 ENLARGEMENTS
8 x 10 ENLARGEMENTS
35mm SLIDES

BUCKEYE FRS 1,2,3
LANDSCAPE
7/10/75 ADM JMP 321

P5588-1 4/72 Printed in U.S.A.

SAP

AN ORIGINAL POLAROID® LAND PHOTOGRAPH

SUBJECT Buckeye DAM Fence DATE 7-10-75

NAME UP Stream side dam

ADDRESS #3 Looking Southwest • 6 mile southwest of N.E end of #3

For your convenience when ordering copies, indicate the number of copies desired in the appropriate box for the size(s) you select. You can get quality work by Polaroid Copy Service through your dealer or by mail.

REGULAR SIZE COPIES
WALLET SIZE COPIES
5 x 7 ENLARGEMENTS
8 x 10 ENLARGEMENTS
35mm SLIDES

BUCKEYE FRS 1,2,3
LANDSCAPE
7/10/75 ADM JMP 321

P5588-1 4/72 Printed in U.S.A.

TONI GUZAK

AN ORIGINAL POLAROID® LAND PHOTOGRAPH

SUBJECT Buckeye Strutt DATE

NAME

ADDRESS 1.5 mi west of Palo Verde

For your convenience when ordering copies, indicate the number of copies desired in the appropriate box for the size(s) you select. You can get quality work by Polaroid Copy Service through your dealer or by mail.

REGULAR SIZE COPIES
WALLET SIZE COPIES
5 x 7 ENLARGEMENTS
8 x 10 ENLARGEMENTS
35mm SLIDES

P5588-1 4/72 Printed in U.S.A.

AN ORIGINAL POLAROID® LAND PHOTOGRAPH 7-10-75

SUBJECT BUCKEYE STRUCTURE DATE

NAME SHOWS BROKEN FENCE AT

ADDRESS 5/10 MILE EAST OF WATSON ROAD, SOUTH R/O/W FENCE LINE

For your convenience when ordering copies, indicate the number of copies desired in the appropriate box for the size(s) you select. You can get quality work by Polaroid Copy Service through your dealer or by mail.

REGULAR SIZE COPIES
35mm SLIDES

BUCKEYE
VANDALISM
7/10/75 ADM JMP 208

P5588-1 4/72 Printed in U.S.A.

RLP

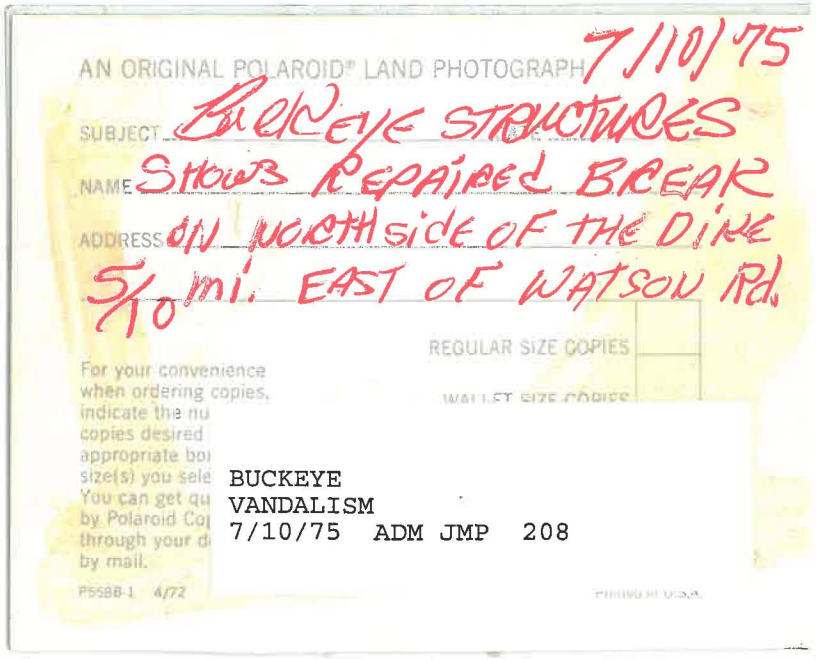
AN ORIGINAL POLAROID® LAND PHOTOGRAPH

7/10/75

SUBJECT BUCKEYE STRUCTURES

NAME SHOWS REPAIRED BREAK

ADDRESS ON NORTH SIDE OF THE DIKE

5/10 mi. EAST OF WATSON Rd.

REGULAR SIZE COPIES

WALLET SIZE COPIES

For your convenience when ordering copies, indicate the nu copies desired appropriate bo size(s) you sele You can get qu by Polaroid Co through your d by mail.

BUCKEYE
VANDALISM
7/10/75 ADM JMP 208

P5588-1 4/72

PRINTED IN U.S.A.

Buckeye #1 Crack on Reservoir 1976

BULLEYE DAM

Buckeye #1 8-4-76

Btw Palo Verde & Johnson Rd.

Longitudinal crack on reservoir side btw Palo Verde and Gate

Buckeye #2 1980


TOP

Shot East

Station 674+20

Buckeye #1
Crack Investigatoin
1/30/78 ADM JMP

J 71 5 6 25

Shot To South

Crack 9'6"

Station 674+20

Buckeye #1
Crack Investigatoin
1/30/78 ADM JMP

1978

J 71 5 6 25

TO ~~[redacted]~~ SOUTH

STATION 674+20

Buckeye #1
Crack Investigatoin
1/30/78 ADM JMP

1978

J 71 5 6 25

SHOT TO NORTH

TRENCH AT 7.6'

CRACK CLOSEING

ROOTS VISIBLE IN MOIST CRACK

674+

Buckeye #1
Crack Investigatoin
1/30/78 ADM JMP

J715625

TO SOUTH

Station 674+20

Buckeye #1

Buckeye #1
Crack Investigatoin
1/30/78 ADM JMP

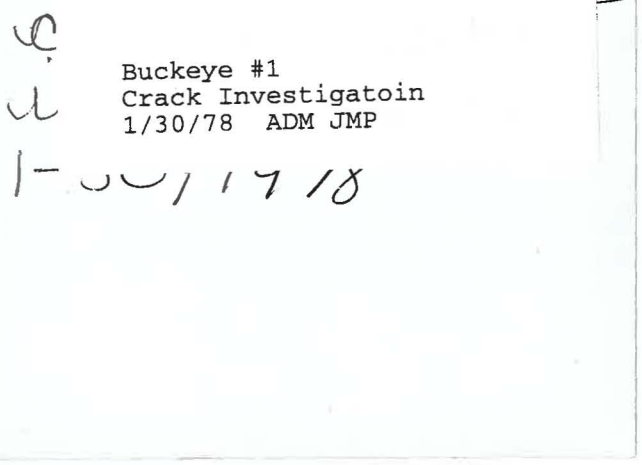

1-30, 1978

J715625

Shot TO EAST

STATION 674+20

Buckeye #1

Buckeye #1
Crack Investigatoin
1/30/78 ADM JMP

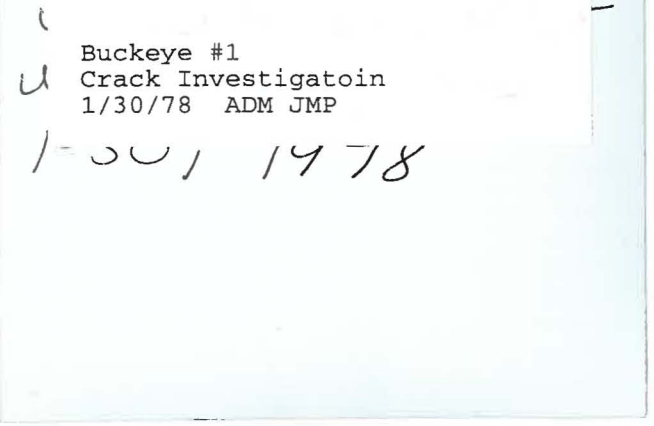

1-30, 1978

J715625

Bottom of PROB
READY for BACK FILL

Shot TO NORTH

96

tion

Buckeye #1
Crack Investigatoin
1/30/78 ADM JMP

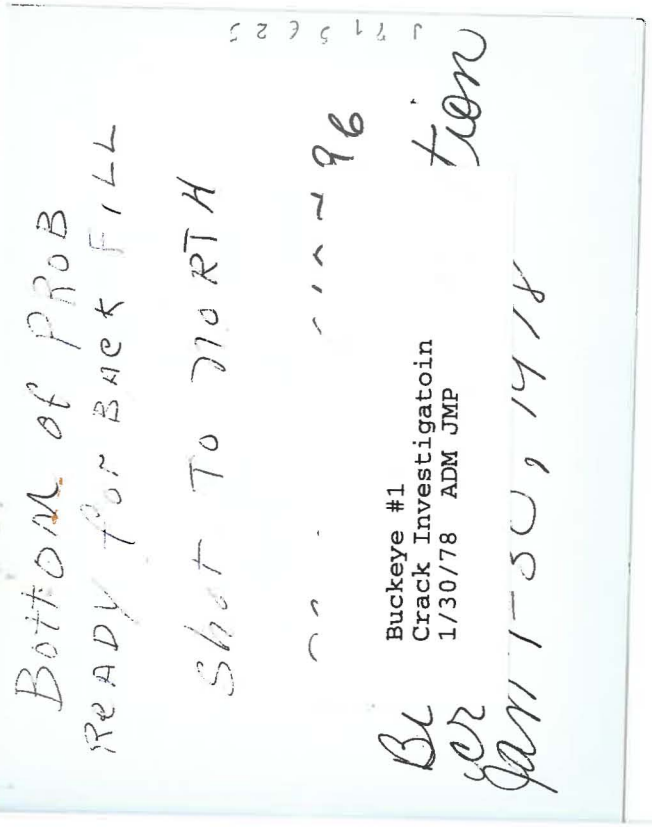

Jan 1-30, 1978

J715625

Shot To west

AT 9'6"

STATION 674+20



Buckeye #1
Crack Investigatoin
1/30/78 ADM JMP

78

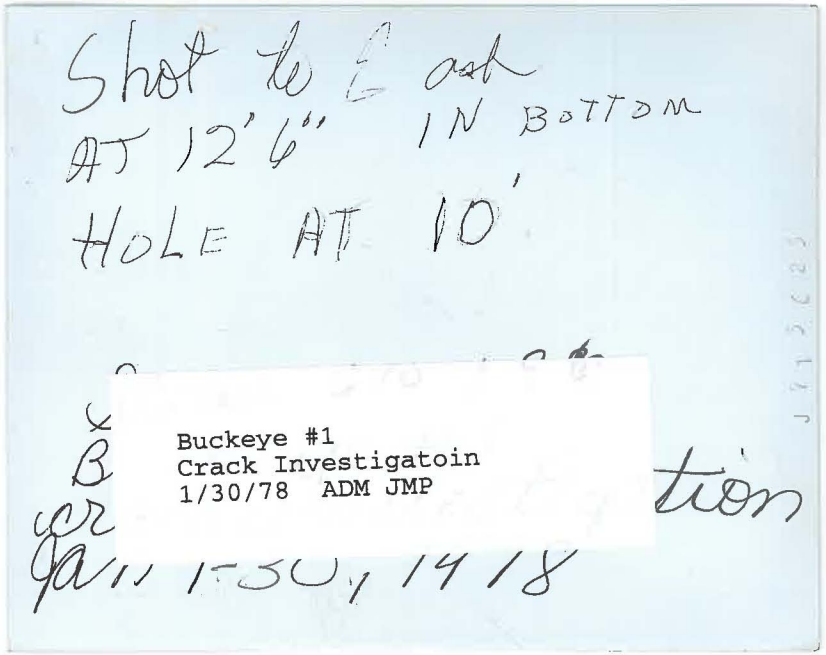
Shot to East
AT 12'6" IN BOTTOM
HOLE AT 10'
Buckeye #1
Crack Investigatoin
1/30/78 ADM JMP

SHOT TO EAST
LOWEST PART AT 12'6"
BELOW CREST
Buckeye #1
Crack Investigatoin
1/30/78 ADM JMP


Shot East
Crack from
12'6" To crest
Station 6 10+96
Buckeye #1
Crack Investigatoin
1/30/78 ADM JMP


Shot to East
Hole at 10'
Buckeye #1
Crack Investigatoin
1/30/78 ADM JMP

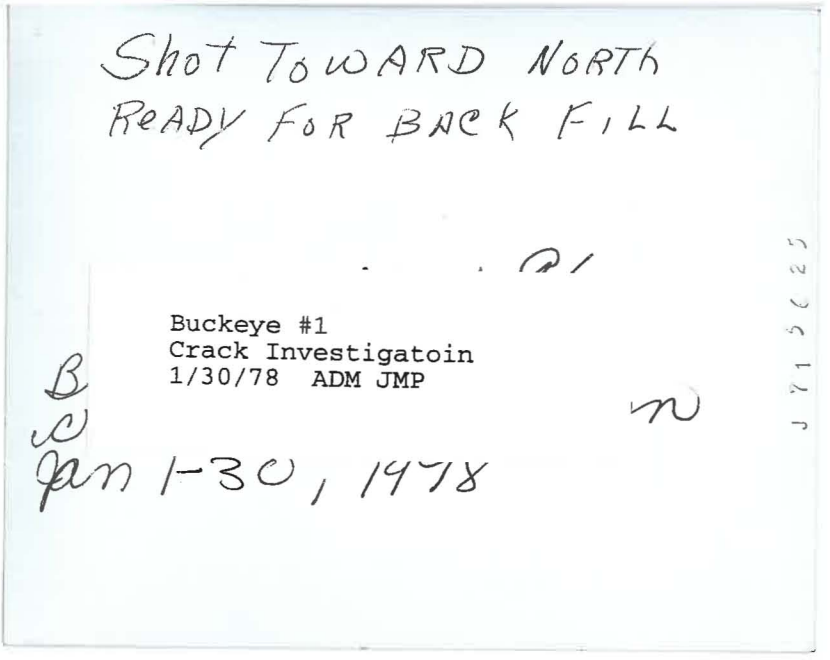
SHOT TOWARD NORTH
READY FOR BACK FILL
Buckeye #1
Crack Investigatoin
1/30/78 ADM JMP
Jan 1-30, 1978

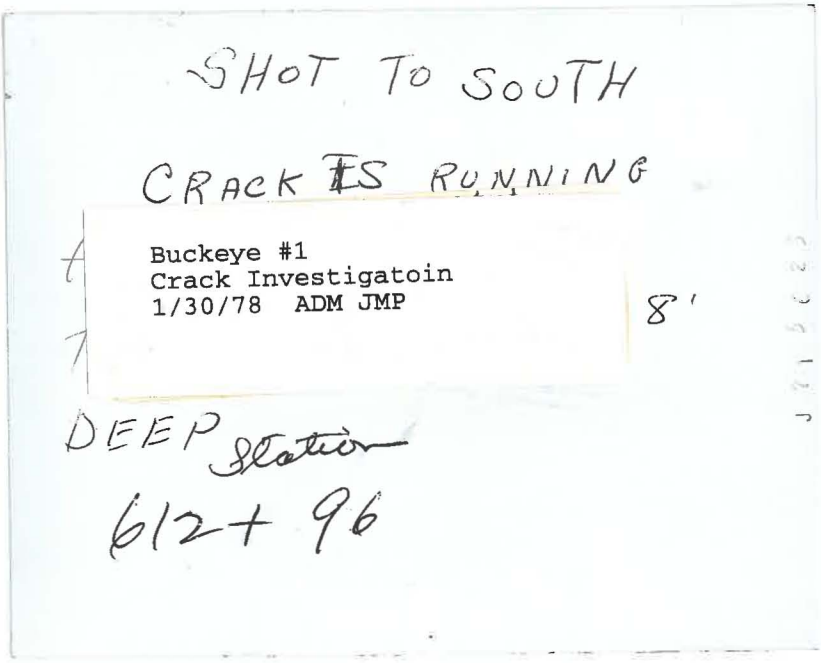
SHOT TO SOUTH
CRACKS RUNNING
Buckeye #1
Crack Investigatoin
1/30/78 ADM JMP
DEEP Station
612+96



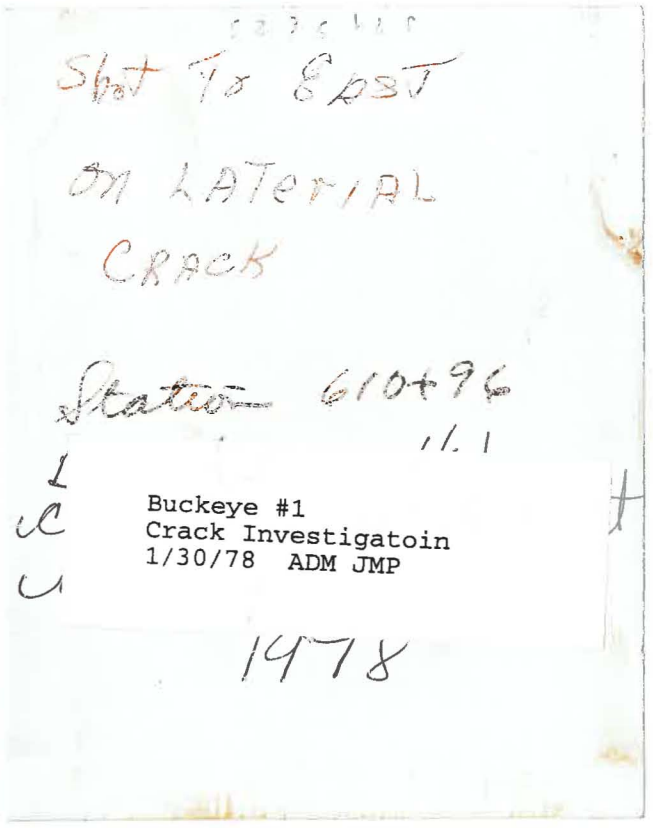
Shot To East
On Lateral
Crack
Station 610+96
Buckeye #1
Crack Investigatoin
1/30/78 ADM JMP
1978

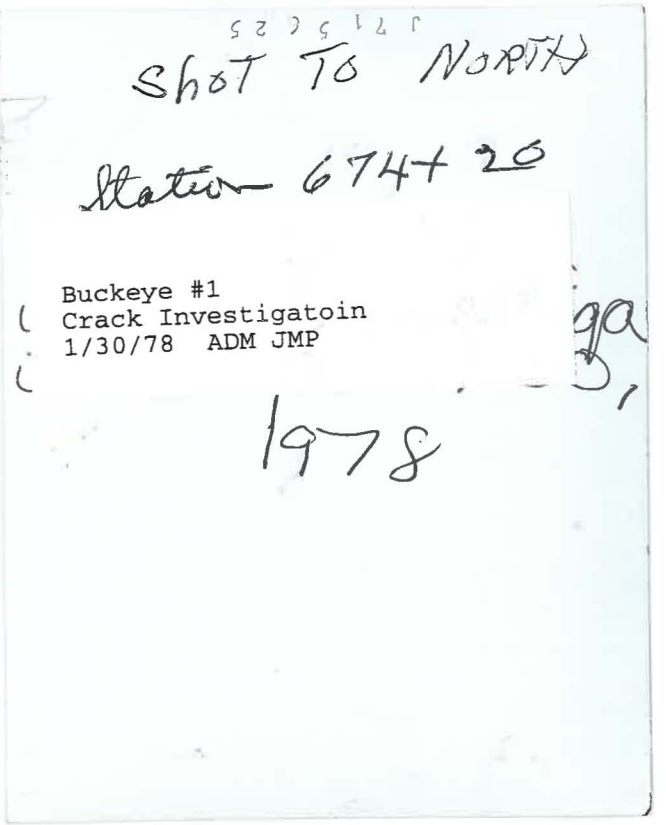
Shot To North
Station 674+20
Buckeye #1
Crack Investigatoin
1/30/78 ADM JMP
1978

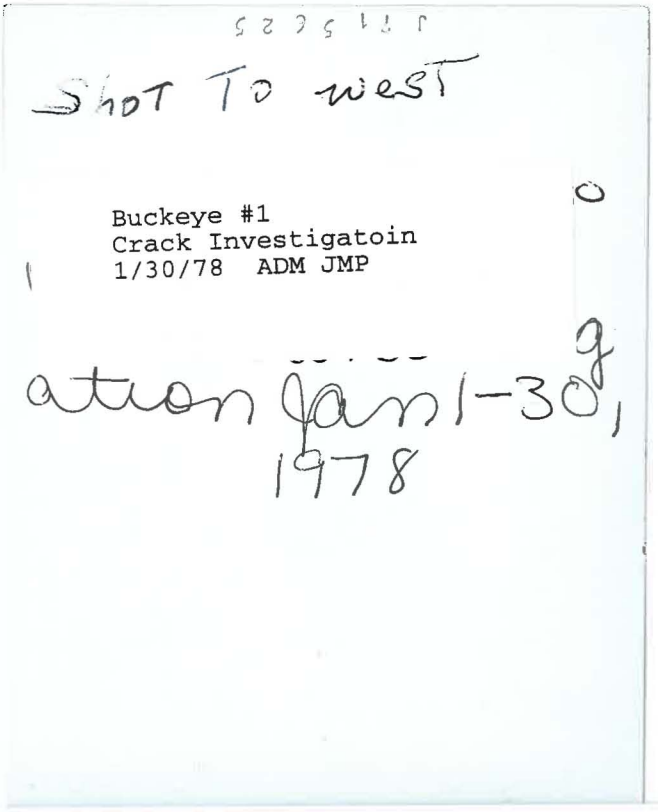
Shot To West
Buckeye #1
Crack Investigatoin
1/30/78 ADM JMP
1978


Shot To South
Station 674+25
Buckeye #1
Crack Investigatoin
1/30/78 ADM JMP
1978

Shot TO SOUTH

Station 674+20

Buckeye #1
Crack Investigatoin
1/30/78 ADM JMP

t
8

Shot CRACK TO SOUTH

Buckeye #1
Crack Investigatoin
1/30/78 ADM JMP

Sta 610+96

(APPROX)

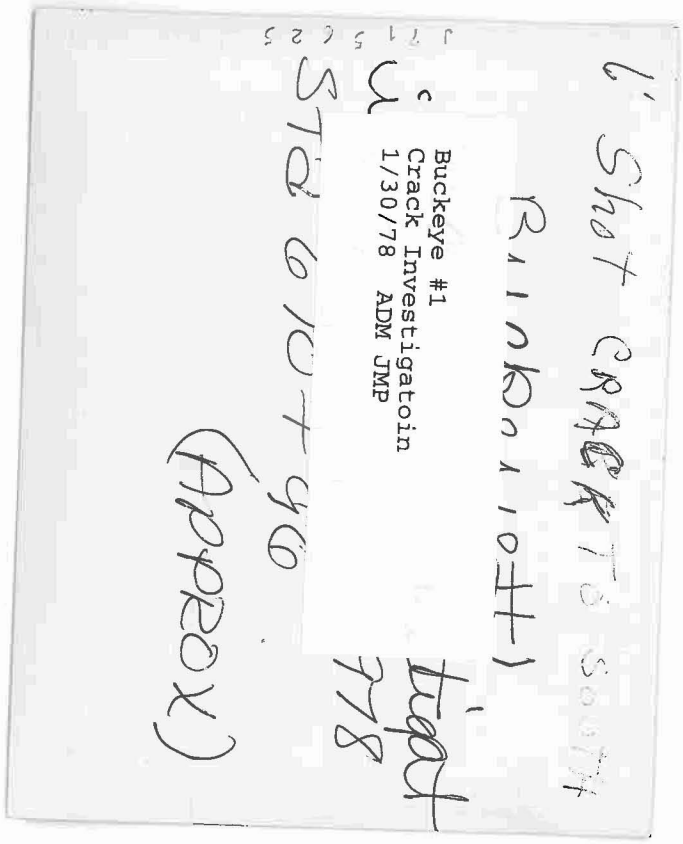

tigat
778

Shot TO South

CUT AT 4'

Hole DRY

STATION

Buckeye #1
Crack Investigatoin
1/30/78 ADM JMP

t
78

Buckeye #1
Crack Investigatoin
1/30/78 ADM JMP



6 Ft
Deep

610+96

cra

Buckeye #1
Crack Investigatoin
1/30/78 ADM JMP



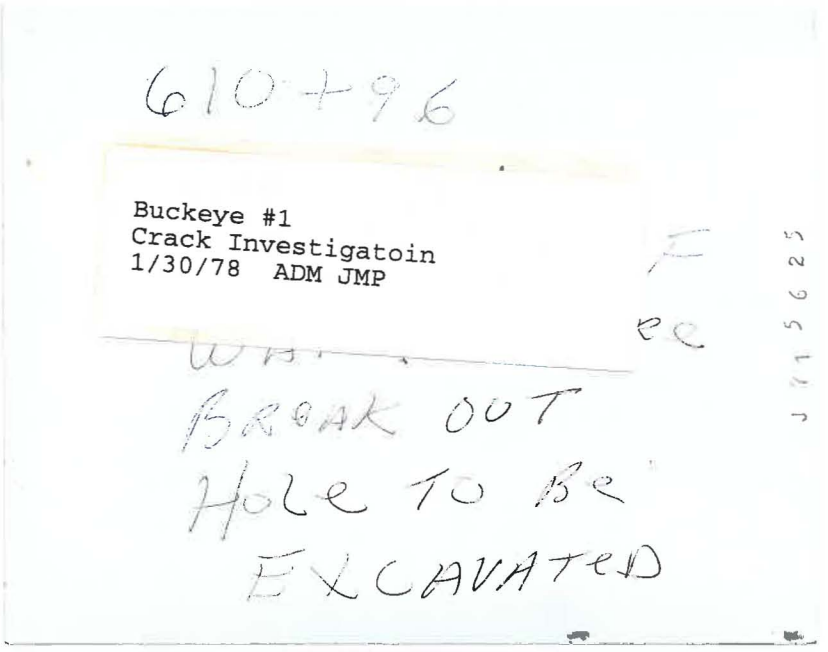





TOP

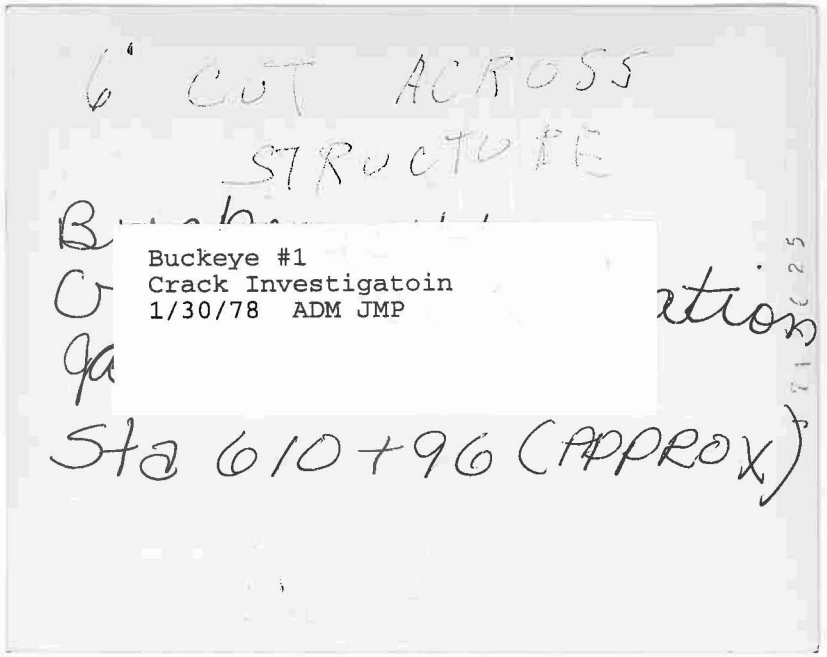
6" CUT ACROSS
STRUCTURE
Buckeye #1
Crack Investigatoin
1/30/78 ADM JMP
Sta 610+96 (APPROX)

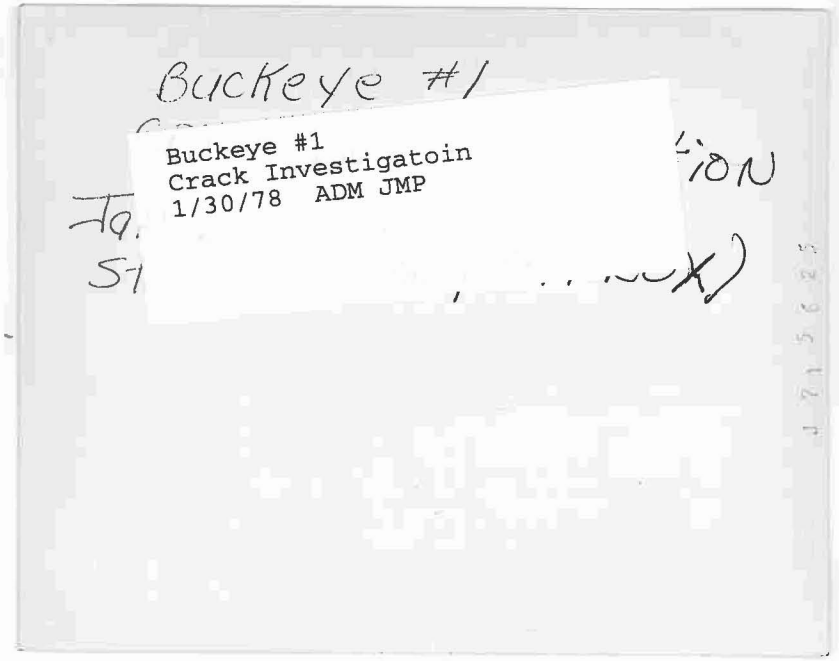
Buckeye #1
Buckeye #1
Crack Investigatoin
1/30/78 ADM JMP

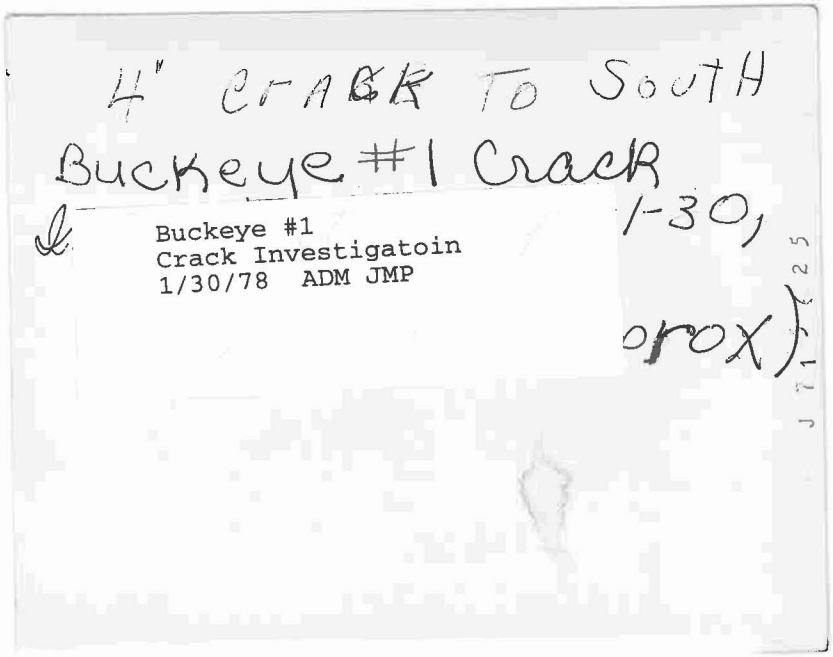
4" CRACK TO SOUTH
Buckeye #1 Crack
Buckeye #1
Crack Investigatoin
1/30/78 ADM JMP

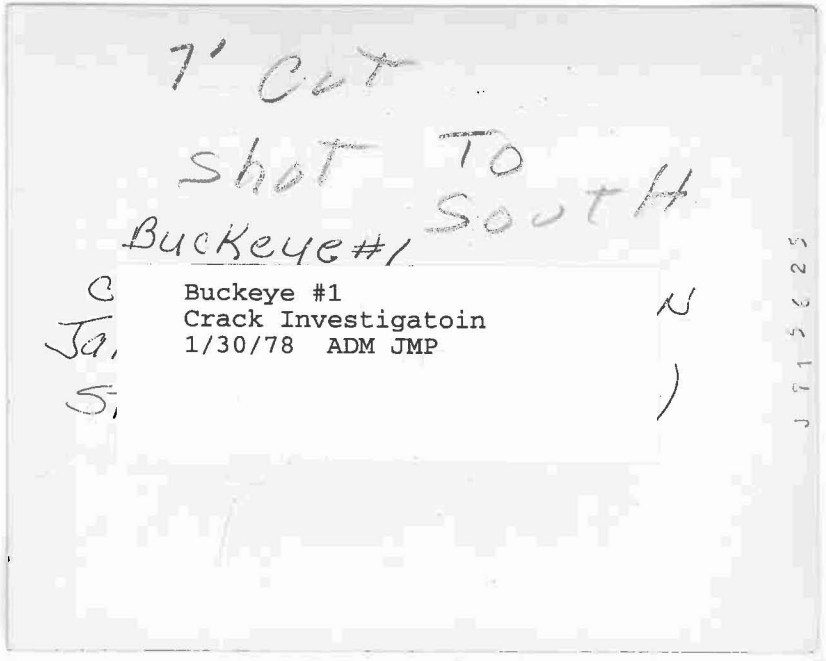
7' CUT
SHOT TO
SOUTH
Buckeye #1
Buckeye #1
Crack Investigatoin
1/30/78 ADM JMP

SHOT TO west
11' 6" DEEP

STATION
67H+20
Buckeye #1

Buckeye #1
Crack Investigatoin
1/30/78 ADM JMP

SHOT TO S+E
3' 6" BOTTOM
CRACK

STATION 684+16
Buckeye #1

Buckeye #1
Crack Investigatoin
1/30/78 ADM JMP

1978

TO SOUTH
Buckeye #1
Crack investigation

Buckeye #1
Crack Investigatoin
1/30/78 ADM JMP

(ATTACH)

C-LINE #52584
35MM PRINTS

C-LINE #52584
35MM PRINTS

Major wash on west side of White Tank Mts draining to Buckeye Structures. 1989

Buckeye Structure #2 (Reservoir/Diversion Area) 1989

Energy dissipater along Sun Valley Parkway - 1989

Buckeye #1 Crack Investigation 1978

Buckeye Structures #2 2/7/80

Standing in the low flow channel, upstream of the Miller Road C.M.P. Note small piles of debris existing in the low flow & in the inlet of the C.M.P. Area needs [illegible] this. The Ramps.

BP

B903241

BUCKEYE STRUCTURE 1,2,
LANDSCAPE
2/7/80 ADM JMP 321

2/7/80

Buckeye Structures #2

Standing in the low flow channel immediately downstream of the Miller Road Culvert, facing upstream

B903241

BUCKEYE STRUCTURE 1,2,
LANDSCAPE
2/7/80 ADM JMP 321

Buckeye Structures #2 2/7/80

Standing on the northside of the low flow channel at Miller Road. The pickup is parked near the existing fencing & access gates

BP

B903241

BUCKEYE STRUCTURE 1,2,
LANDSCAPE
2/7/80 ADM JMP 321

McMicken Dam 1991

CLEAR TOPPER

McMicken Dam

20 x 30

MCMICKEN DAM

6-1-91 ADM JMP 202

McMicken Dam

20 x 30

MCMICKEN DAM

6-1-91 ADM JMP 202



McMicken Dam

20 x 30

MCMICKEN DAM

6-1-91 ADM JMP 202

McMicken Dam

20 x 30

MCMICKEN DAM

6-1-91 ADM JMP 202

Harquahala FRS 1991

Harquahala FRS & energy spilling

11X14

HARQUAHALA FRS
SCS STRUCTURES
8/6/91 ADM JMP

Harquahala

20 x 30

HARQUAHALA FRS
SCS STRUCTURES
8/6/91 ADM JMP

Cotton Lane RR Floodplain 1997

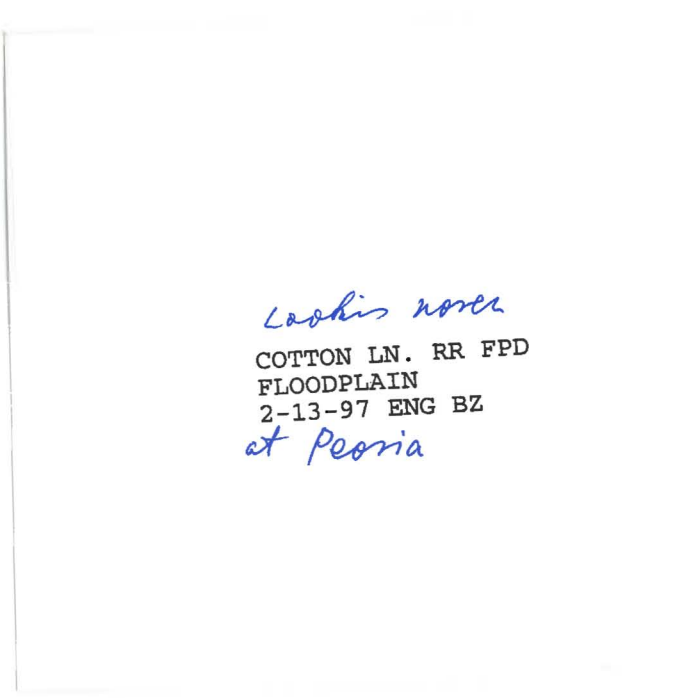
Looking north
COTTON LN. RR FPD
FLOODPLAIN
2-13-97 ENG BZ
at Peoria

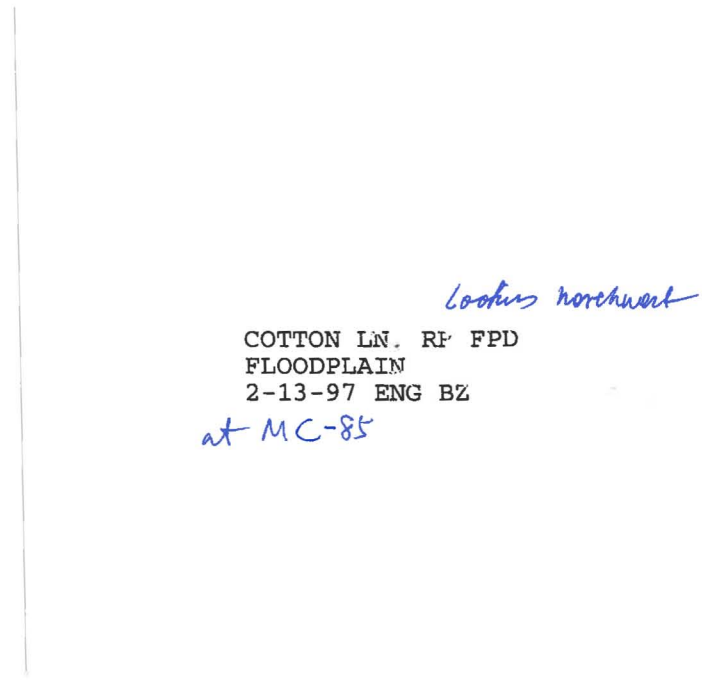
Looking northwest
COTTON LN. RR FPD
FLOODPLAIN
2-13-97 ENG BZ
at MC-85

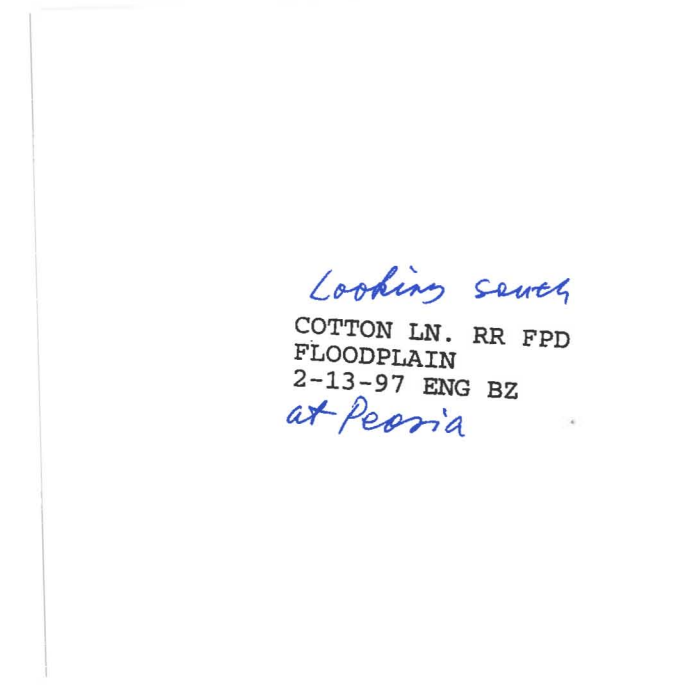
Looking south
COTTON LN. RR FPD
FLOODPLAIN
2-13-97 ENG BZ
at Peoria

13 10:55

Lookin south
COTTON LN. RR FPD
FLOODPLAIN
2-13-97 ENG BZ
at Cactus

Lookin south
COTTON LN. RR FPD
FLOODPLAIN
2-13-97 ENG BZ
at ~~Cactus~~ Waddell

Lookin north
COTTON LN. RR FPD
FLOODPLAIN
2-13-97 ENG BZ
at Cactus

CITRUS
AGRICULTURAL CENTER

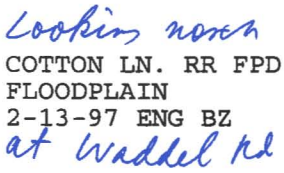
Looking north
COTTON LN. RR FPD
FLOODPLAIN
2-13-97 ENG BZ
at Waddel Rd


Looking north
COTTON LN. RR FPD
FLOODPLAIN
2-13-97 ENG BZ
at Greenway

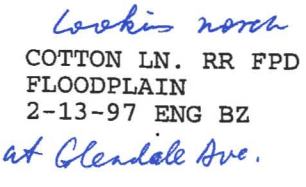
Looking north
COTTON LN. RR FPD
FLOODPLAIN
2-13-97 ENG BZ
at Glendale Ave.

Looking South
COTTON LN. RR FPD
FLOODPLAIN
2-13-97 ENG BZ
at Greenway Rd

Looking west
COTTON LN. RR FPD
FLOODPLAIN
2-13-97 ENG BZ
at Northern Ave.

Looking north
COTTON LN. RR FPD
FLOODPLAIN
2-13-97 ENG BZ
at Bethany Home Rd

WILDLIFE
WORLD
ZOO

STOP
13 10:39

Looking north

COTTON LN. RR FPD
FLOODPLAIN
2-13-97 ENG BZ
at Camelback Rd

Looking North

COTTON LN. RR FPD
FLOODPLAIN
2-13-97 ENG BZ
at Olive Ave.

Looking South

COTTON LN. RR FPD
FLOODPLAIN
2-13-97 ENG BZ
at Olive

Photos
Photos
Photos

COTTON LN. RR FPD
FLOODPLAIN
2-13-97 ENG BZ

Looking north

COTTON LN. RR FPD
FLOODPLAIN
2-13-97 ENG BZ
at Olive Ave.

Looking South

COTTON LN. RR FPD
FLOODPLAIN
2-13-97 ENG BZ
at Colendale

at Bockerg Horse Rd

COTTON LN. RR FPD
FLOODPLAIN
2-13-97 ENG BZ
looking north

COTTON LN. RR FPD looking north-east
FLOODPLAIN
2-13-97 ENG BZ
Camelback Rd

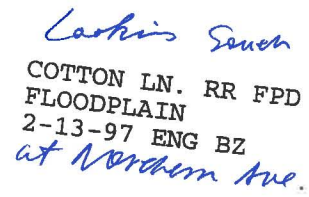
Looking South
COTTON LN. RR FPD
FLOODPLAIN
2-13-97 ENG BZ
at Northern Ave.

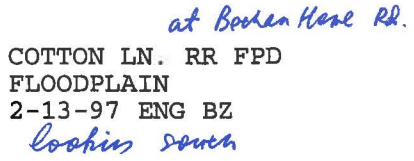
at Borden Hose Rd.
COTTON LN. RR FPD
FLOODPLAIN
2-13-97 ENG BZ
looking south

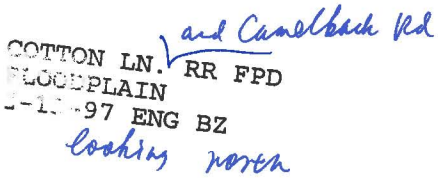
and Camelback Rd
COTTON LN. RR FPD
FLOODPLAIN
97 ENG BZ
looking north

Photos

COTTON LN. RR FPD
FLOODPLAIN
2-13-97 ENG BZ



COTTON LN. RR FPD
FLOODPLAIN
2-13-97 ENG BZ
Cotton Ln and Indian School Rd
Looking North

COTTON LN. RR FPD
FLOODPLAIN
2-13-97 ENG BZ
Cotton Ln and Indian School Rd
Looking North

COTTON LN. RR FPD
FLOODPLAIN
2-13-97 ENG BZ
Cotton Ln and Indian School
Rd. Looking South

Tonopah Flooding 1997

9 25 '97

9 25 '97

9 25 '97

9 25 '97

9 25 '97

9 25 '97

9 25 '97

9 25 '97

9 25 '97


9 25 '97