ACDC 1972

ACDC at 32nd Street Construction 1992

ACDC Dedication 1993

ACDC Sunset West of 51st Avenue 1994

ACDC at 47th Avenue Pedestrian Crossing 1994

ACDC East of Cave Creek Confluence 1994

ACDC Landscaping 199?

Sunnycove Construction 1976

Sunnycove Stream Gauges 1980

Sunset Construction 1976

Sunset Stream Gauges 1980

Picture taken in July 1972 near downtown Phoenix, Arizona that shows the flooding of Interstate 17, looking north towards Grant Street exit.

Picture taken in July 1972 near downtown Phoenix, Arizona that shows the flooding of Interstate 17, looking south towards Buckeye Road. The pump station at near left is covered by the flood waters.

Pictures by Barbara C. Hummell

Property of
Flood Control District of MC Library
Please Return to
2801 W. Durango
Phoenix, AZ 85009

ACDC 1972

ACDC at 32nd Street Construction 1992

ACDC Dedication 1993

ACDC Sunset West of 51st Avenue 1994

ACDC at 47th Avenue Pedestrian Crossing 1994

ACDC East of Cave Creek Confluence 1994

ACDC Landscaping 199?

Sunnycove Construction 1976

Sunnycove Stream Gauges 1980

Sunset Construction 1976

Sunset Stream Gauges 1980

ACDC ~~1972~~

7-24- 1992

1

2



3

4

5

6

ACDC R3

73 Million gal's of water trapped by incomplete section bet. 7-12th st. on July 24, 1992

Premium Color Prints

ACDC

7-24-92 ADM JMP 118

ACDC at 32nd Street Construction 1992

7



8

9



ACDC Dedication 1993

11

12

13

14

15

16

17

18

19

20

21

22

23

ITROL
RMY
OF ENGINEI
ES DISTRICT

24

OOD CONTROL
DISTRICT
COUNTY
ARMY
OF ENGINEERS
S DISTRICT

25

FLOOD CONTROL
DISTRICT
NGINEERS
ISTRICT

26

FLOOD CONTROL
DISTRICT
RMY
OF ENGINEERS
DISTRICT

27

28

24

FLOOD CONTROL
DISTRICT
MARICOPA CO
US ARMY
CORPS OF ENGINEERS

30

FLOOD CONTROL
DISTRICT

31

32

33

34

35

ACDC at 47th Avenue Pedestrian Crossing 1994

36

37

38



39

40

41

42

43

ACDC @ 47 Ave Pedestrian crossing
9/94

Premium Color Prints

ACDC
SUNSET
9/1/94 ADM SLW 580

ACDC Sunset – West of 51st Avenue 1994

51

52

53

54

















73

74

75





28

29

80

81

82

83

84

55

86

87

87

88

90

91

92

93

94

95

46

47

98

99

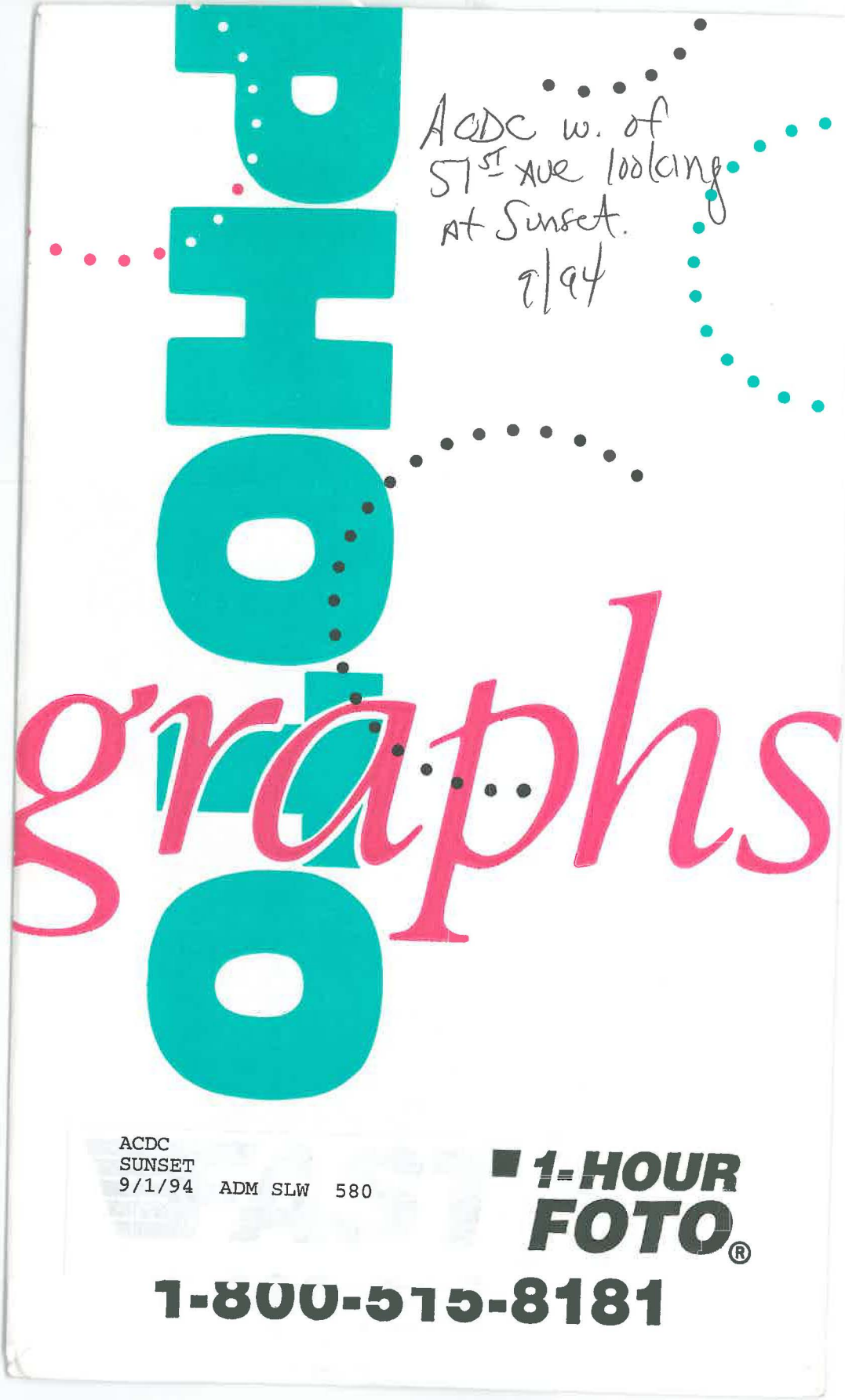
photo
graphs
ACDC w. of 57th Ave looking at Sunset. 9/94
ACDC
SUNSET
9/1/94 ADM SLW 580
1-HOUR FOTO®
1-800-515-8181

ACDC - West of 51st Ave looking at Sunset
9/94

Premium Color Prints

ACDC - west of 51st Ave looking at Sunset.
9/94

Premium Color Prints

ACDC
SUNSET
9/1/94 ADM SLW 580

ACDC East of Cave Creek Confluence 1994



107

108

109

110

11¹

11²

113

114

115

116





119

Flood Control District of Maricopa County

Annual Report 1993/1994



120

Flood Control District of Maricopa County

Annual Report 1993/1994



123

123



Flood Control District of Maricopa County

Annual Report 1993/1994



C-LINE #62027
CLEAR TOPPER

ACDC - east of Cave Creek 'Cottonwood
looking at Sunrise
Sept. '94

Quality Photofinishing

8

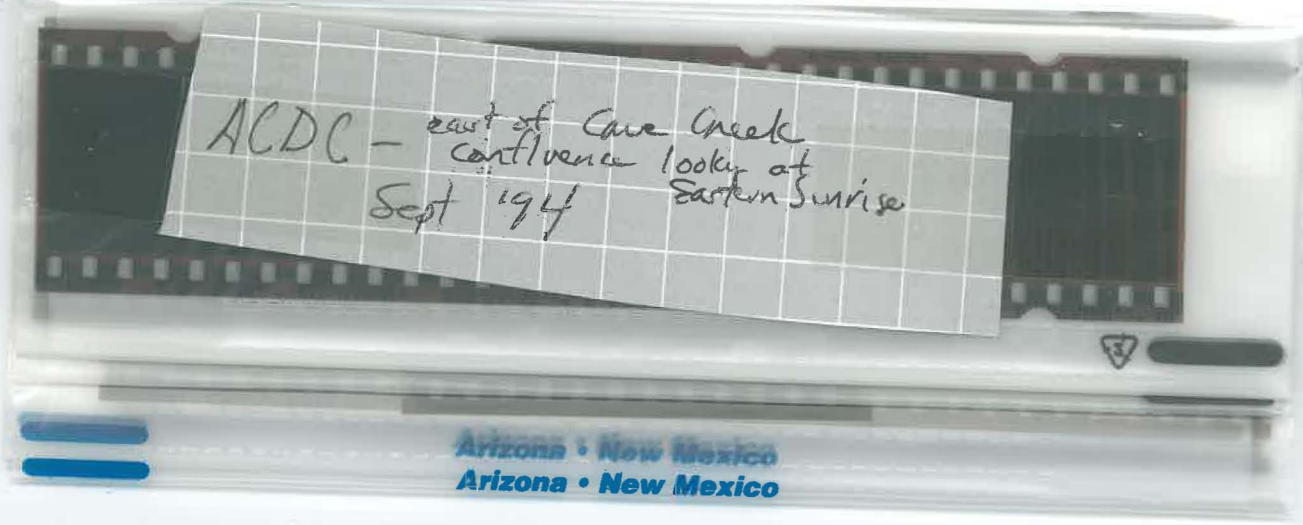
ACDC - east of Cave Creek
confluence looking at
Eastern Sunrise
Sept 94
Arizona • New Mexico
Arizona • New Mexico

ACDC Landscaping 199?

STREET
CLOSED


STREET
CLOSED

ROAD
CLOSED

ROAD
CLOSED

STREET
CLOSED

#7A

Print File
ARCHIVAL PRESERVERS

P.O. BOX 607638 ORLANDO, FL 32860 • (407) 886-3100

DATE:

ASSIGNMENT: NEED 20"x30"'s FROM NEG's

INSERT EMULSION SIDE DOWN

STYLE NO. 35-7B

#5

#23

JMP
20" x 30"'s

#19

ACDC w. of
51 Ave.
9/94

ACDC
SUNSET
9/1/94 ADM SLW 580

PHOTOS

SHARE YOUR MEMORIES
WITH

Date 6/91

Subject Excavation of ACSC at Biltmore - Amf

SHARE YOUR MEMORIES WITH

PHOTOS



Sunnycove Construction 1976

Sunnycove

Construction

All 3 have different dates

SUNNY COVE DAM 8TH OCTOBER 1976

SHOWS THE LOCATION THE SILT DEPOSIT SAMPLE WAS TAKEN 40' NORTH AND EAST OF THE INLET STRUCTURE, SAMPLE WAS PLACED ON TAPE AS

SUNNYCOVE
CONSTRUCTION
10/1/76 ADM JMP 341

163

5-11-76

Sunnycove Dam

View looking N-Easterly from cemetary hill showing foundation preparation for main embankment.

SUNNYCOVE
CONSTRUCTION
5/11/76 ADM JMP 341

165

Sunnycove Dam 8-20-76

View of emergency spillway from upstream

SUNNYCOVE
CONSTRUCTION
8/20/76 ADM JMP 341

Sunnycove Stream Gauges 1980

Sunnycove
Stream
Gauge

Stream
Gauge
Sunnycove

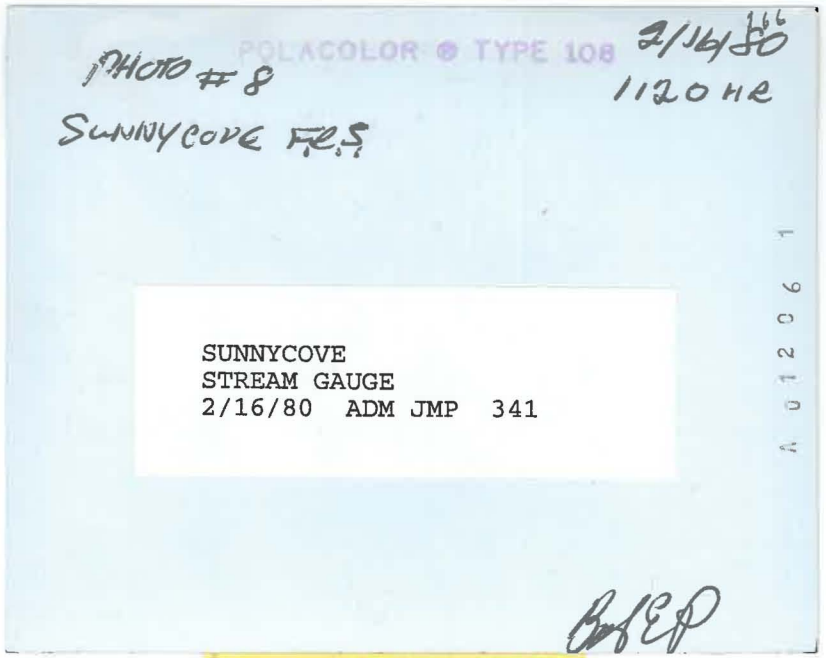
POLACOLOR ® TYPE 108
PHOTO #8
SUNNYCOVE FRS
2/16/80
1120 HR
SUNNYCOVE
STREAM GAUGE
2/16/80 ADM JMP 341
A 012061

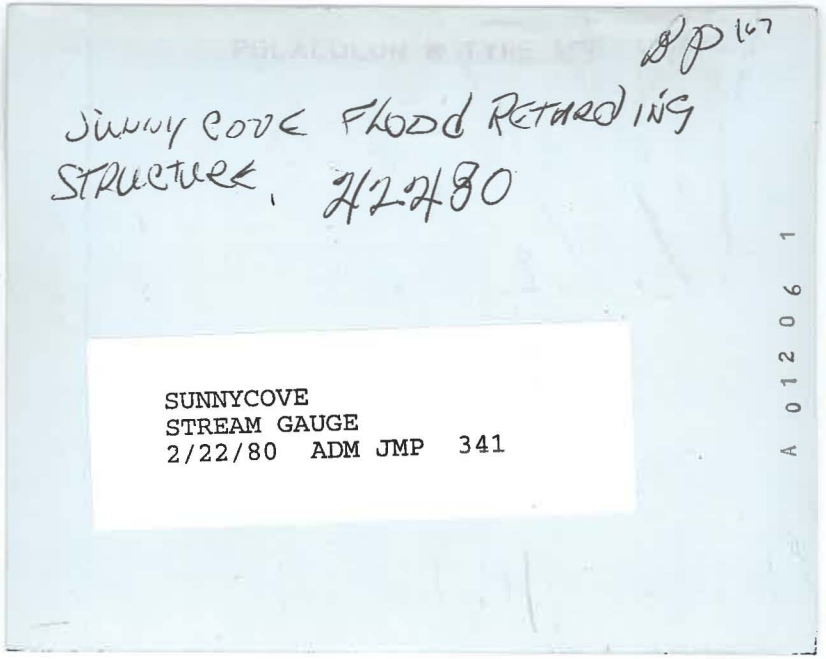
SUNNYCOVE FLOOD RETARDING STRUCTURE. 2-22-80
SUNNYCOVE
STREAM GAUGE
2/22/80 ADM JMP 341
A 012061

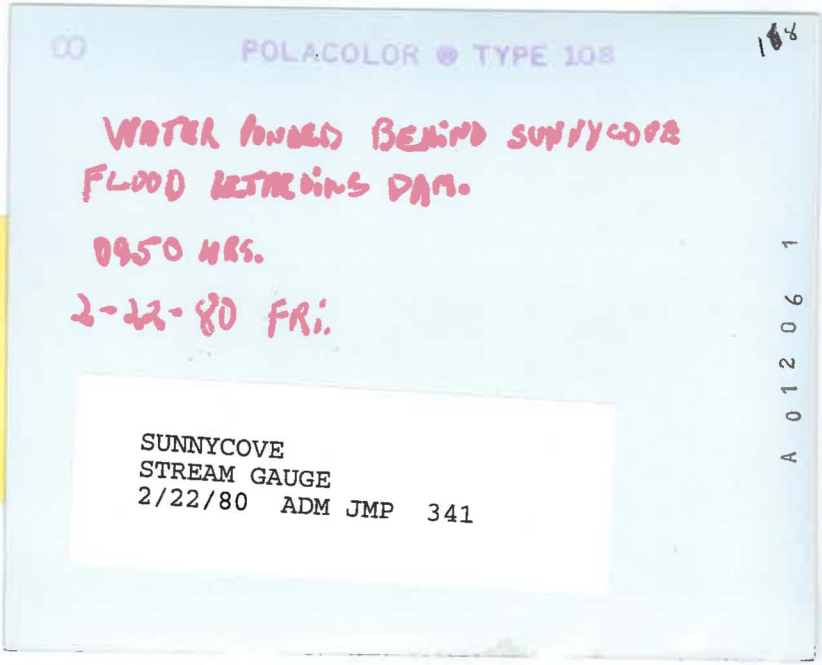
POLACOLOR ® TYPE 108
WATER PONDED BEHIND SUNNYCOVE FLOOD RETARDING DAM.
0950 HRS.
2-22-80 FRI.
SUNNYCOVE
STREAM GAUGE
2/22/80 ADM JMP 341
A 012061

Sunset Construction 1976

outlet piping for Sunset dam, looking downstream.

1976 169

SUNSET
CONSTRUCTION
1/1/76 ADM JMP 340

C-01521 P

170

Sunset Dam 5-11-76

View of left abutment area looking from downstream to up-stream

SUNSET
CONSTRUCTION
5/11/76 ADM JMP 340

C-01521 P

171

Sunset Dam 5-11-76

View along center-line of dam looking from left abutment to right abutment.

SUNSET
CONSTRUCTION
5/11/76 ADM JMP 340

C-01521 P

172

Sunset Dam 12-3-76

View of Hi-way equipment constructing hi-water road.

SUNSET
CONSTRUCTION
12/3/76 ADM JMP 340

F-0344 P

Sunset Stream Gauges 1980

Sunset Stream gauge

Sunset stream gauge

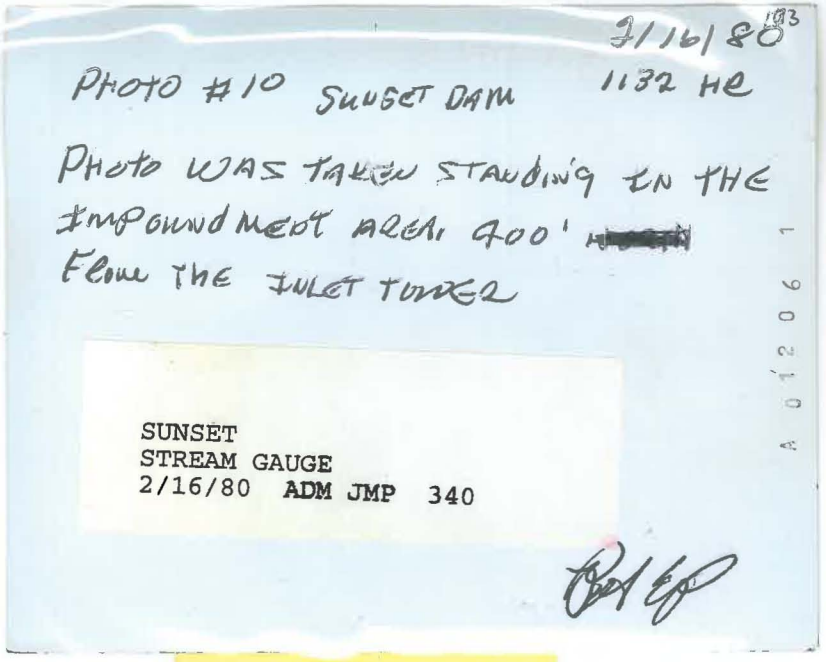
2/16/80 193
PHOTO #10 SUNSET DAM 1132 HR
PHOTO WAS TAKEN STANDING IN THE IMPOUNDMENT AREA 400' [redacted] FROM THE INLET TOWER
SUNSET
STREAM GAUGE
2/16/80 ADM JMP 340
A 012061


175
RUNOFF WATER PONDED BEHIND
SUNSET FOOD RETAINING DAM.
0920 HRS.
2-22-80 RG
SUNSET
STREAM GAUGE
2/22/80 ADM JMP 340
A 012061

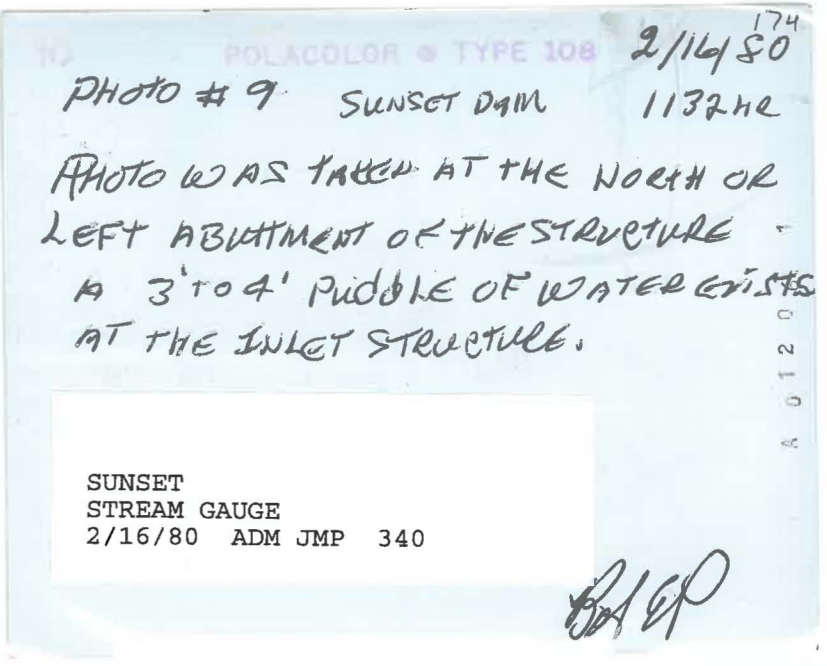
174
POLACOLOR TYPE 108
2/16/80
PHOTO #9 SUNSET DAM 1132 HR
PHOTO WAS TAKEN AT THE NORTH OR LEFT ABUTMENT OF THE STRUCTURE A 3' TO 4' PUDDLE OF WATER EXISTS AT THE INLET STRUCTURE.
SUNSET
STREAM GAUGE
2/16/80 ADM JMP 340
A 012060