FLOOD PHOTO NEGATIVES: GILA RIVER, LAFB, SALT RIVER, GOODYEAR, GRANITE REEF DAM, DALE CREEK

007.164


Granite Reef dam - Verde Flood Water - 2-21-20









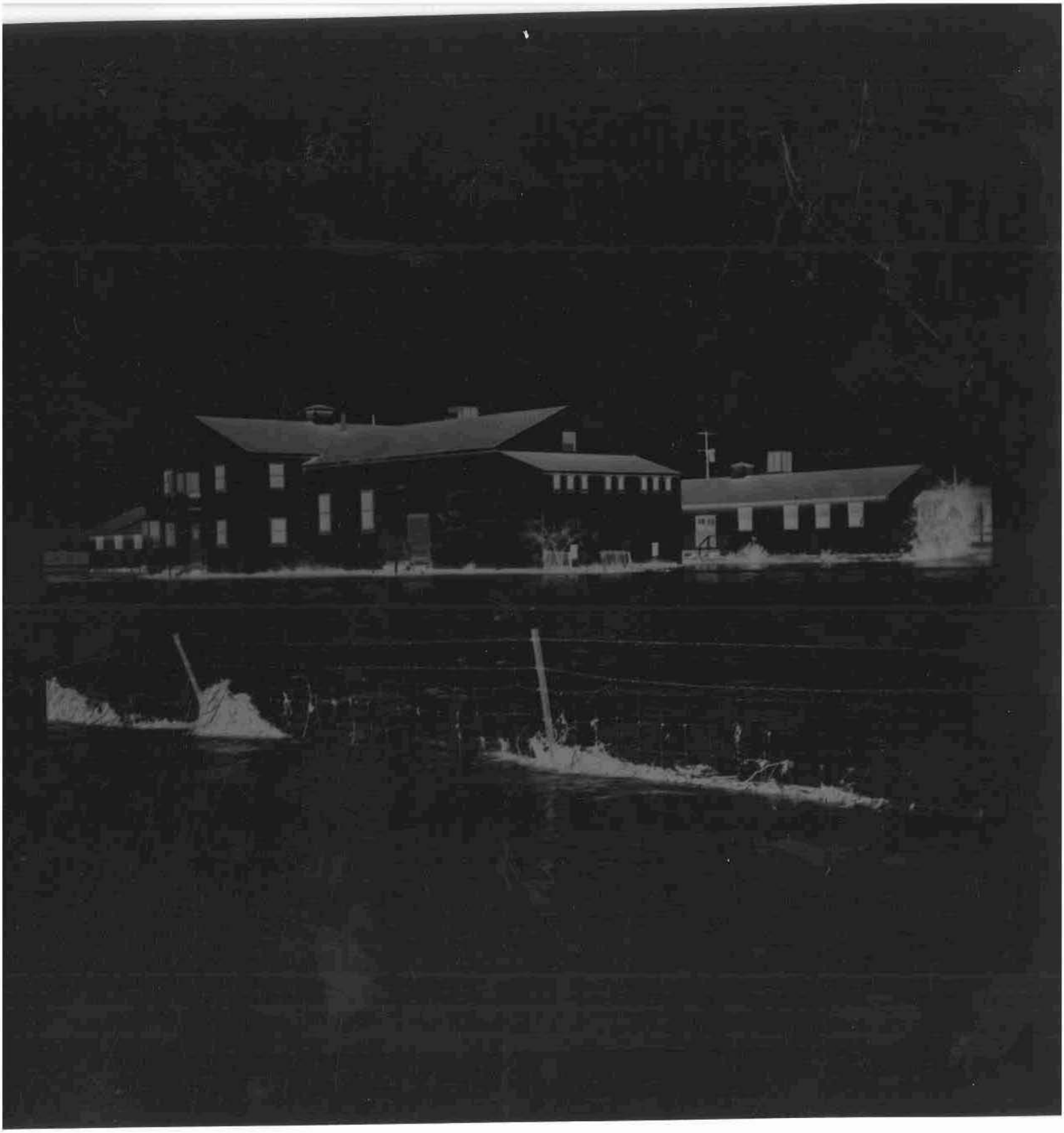





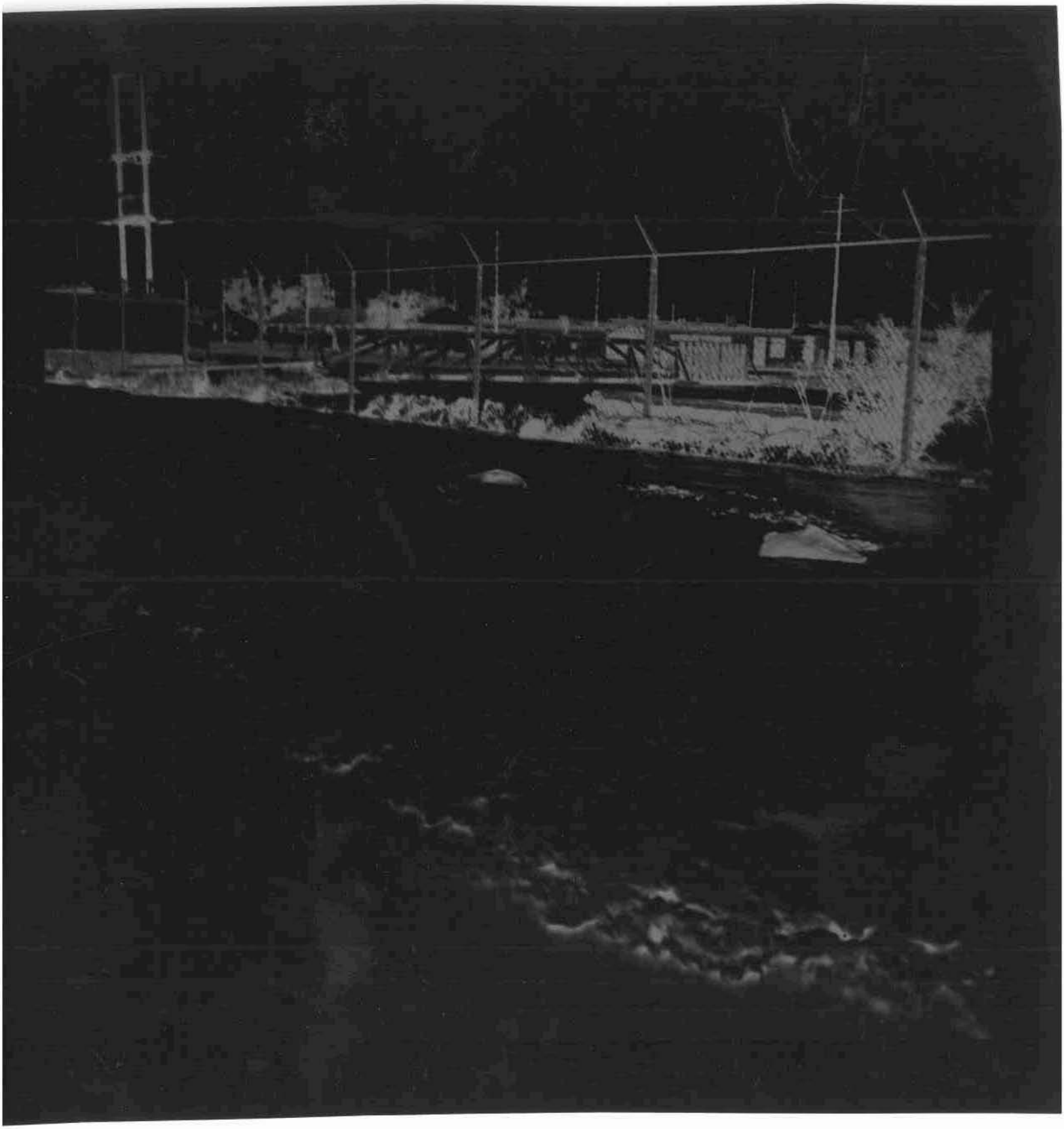



34

NE Corner, [illegible] Feb 16, 1951


G-1

Verde Flood Sears Crossing Sep. 1916
Verde at Flood Sep. 1916
Sears Ranch


Verde River at Sears Ranch Mar 10-1914




Verde Flood, at Central Ave. Bridge, Apr. 1920

"Verde Flood" looking E from Central Ave Bridge
4:00 P.M. Feb 10 - 1932, ± 40,000 sec. ft.

3

"Verde Flood" looking N.E. from Tempe Butte
10:30 a.m. Feb 10 - 1932

"Verde Flood" at Tempe Bridge, 10:30 a.m.
Feb 10-1932, Looking South.

Verde Flood, Looking S.W. at Tempe Bridge
10:30 a.m. Feb 10 - 1932. ± 46,000 sec ft

Floodwater -
After Passing dams






1000-FT. CHANNEL CLEARING CONSIDERED
2500 FT.
Buckeye Canal Heading
Gila River - 81819


59



Verde Flood coming down Salt River
at Central Ave, Bridge, Phoenix, Dec. 1923

Verde Flood going down Salt River
Dec 27 - 1923

Verde Flood at Tempe Bridge
Dec - 1923


55