Sols Wash (Wickenburg, Hassayamps @ US 60, Wenden, US 93, Vulture Mine Road, San Domingo Confluence, Flooding **2000**

Salt River Flooding **1920**

Luke Air Force Base Flooding **1951**

Luke Air Force Base (Dale Creek Channel) Flooding **1958**

Reems Road Flooding **1963**

Beeline Highway Flooding **1964**

Property of
Flood Control District of MC Library
Please Return to
2801 W. Durango
Phoenix, AZ 85009

Sols Wash (Wickenburg, Hassayamps @ US 60, Wenden, US 93, Vulture Mine Road, San Domingo Confluence, Flooding **2000**

Salt River Flooding **1920**

Luke Air Force Base Flooding **1951**

Luke Air Force Base (Dale Creek Channel) Flooding **1958**

Reems Road Flooding **1963**

Beeline Highway Flooding **1964**

Sols Wash (Wickenburg, Hassayamps @ US 60, Wenden, US 93, Vulture Mine Road, San Domingo Confluence, Flooding 2000

Hassayampa @ San Domingo confl. 2

FLOOING, SOLS WASH

9/1/00 ENG AMM

8/29,00 7.00pm +

17

Hassayampa @ San Domingo Conf. 1

FLOOING, SOLS WASH

9/1/00 ENG AMM

8/29,00 7:00pm +

Hass-yampa River, Rest Area @ US-60 4

8/29,00 @ 4:50pm

FLOOING, SOLS WASH

9/1/00 ENG AMM

Panoramic shot of flow in the Hassayampa River, US-60 Bridge 3

8/29,00 @ 5:15 pm

FLOOING, SOLS WASH

9/1/00 ENG AMM

looking upstream (N) toward Sols Wash

23

Panoramic shot of flow in the Hassayampa River @ US-60 Bridge 8/29/00 @ 5:15 pm

FLOOING, SOLS WASH

9/1/00 ENG AMM

6

looking upstream (N) toward Sols Wash

22

Panoramic shot of flow in the Hass yamp- River, US-60 Bridge 8/29/00 @ 5:15 pm

FLOOING, SOLS WASH

9/1/00 ENG AMM

5

24

Hassayampa River, Rest Area @ US-60 8/29/00 @ 4:30 pm

FLOOING, SOLS WASH

9/1/00 ENG AMM

8

FCD staff preparing for direct measurment of flow, Hassayampa River @ US-60 Bridge, 8/29/00 @ 5:00 pm

FLOOING, SOLS WASH

9/1/00 ENG AMM

7

Sols Wash @ Vulture Mine Rd
looking South

10

FLOOING, SOLS W

9/1/00 ENG AMM

8/29,00 @ 5:40 pm

4

Panoramic shot of flows in Hassayampa River, @ US-60 Bridge

8/29,00 @ 5:15 pm

9

FLOOING, SOLS WASH

9/1/00 ENG AMM

Looking upstream (N) toward Sols Wash

21

Sols Wash @ Vulture Mine Rd
looking South

12

FLOOING, SOLS WASH

9/1/00 ENG AMM

8/29,00 @ 5:40 pm

34

Sols Wash @ Vulture Mine Rd
looking South

11

FLOOING, SOLS WASH

9/1/00 ENG AMM

8/29,00 @ 5:40 pm

3

7
6
5
4
3

Sols Wash @ Vulture mine Rd looking South

FLOOING, SOLS WASH

9/1/00 ENG AMM

8,29,00 @ 5:40 pm

Sols Wash @ Vulture mine Rd looking South

FLOOING, SOLS WASH

9/1/00 ENG AMM

8,29,00 @ 5:40 pm

Various washes crossing US_93, Yavapai County

FLOOING, SOLS WASH

9/1/00 ENG AMM

8,29,00 5:45-6:30 pm

Sols Wash @ Vulture Mine Rd looking South

FLOOING, SOLS WASH

9/1/00 ENG AMM

8,29,00 @ 5:40 pm

18

Various Washes Crossing US-93
Yavapai County

FLOOING, SOLS WASH

9/1/00 ENG AMM

8/29,00 5:45-6:30 PM

17

Vulture mine Rd., un-named Wash
Crossing just south of Maricopa-Yavapai
County line, Wickenburg

FLOOING, SOLS WASH

9/1/00 ENG AMM

8/29,00 @ 5:35 PM

20

Vulture Mine Rd, un-named Wash
crossing just south of Maricopa-Yavapai
County line, Wickenburg

FLOOING, SOLS WASH

9/1/00 ENG AMM

8/29,00 @ 5:35 PM

19

~~Un-named~~ Vulture mine Rd, un-named Wash
crossing just south of Maricopa-Yavapai

FLOOING, SOLS WASH

9/1/00 ENG AMM

County line, Wickenburg.

8/29,00 @ 5:35 PM

26

Various Washes Crossing US-93
Yavapai County

FLOOING, SOLS WASH

9/1/00 ENG AMM

8/29/00 5:45 - 6:30 PM

15

25

Various Washes crossing US-93
Yavapai County

FLOOING, SOLS WASH

9/1/00 ENG AMM

8/29/00 5:45 - 6:30 PM

9

28

Various Washes Crossing US-93
Yavapai County

FLOOING, SOLS WASH

9/1/00 ENG AMM

8/29/00 5:45 - 6:30 PM

13

27

Various Washes Crossing US-93
Yavapai County

FLOOING, SOLS WASH

9/1/00 ENG AMM

8/29/00 5:45 - 6:30 PM



30

Sols Wash, upstream of US-93 looking across the wash toward South

FLOOING, SOLS WASH
9/1/00 ENG AMM

FLOOING
9/1/00

8/29/00 @ 5:20 PM

29

Sols Wash @ US-93 Bridge looking upstream (west)

FLOOING, SOLS WASH
9/1/00 ENG AMM

8/29/00 @ 5:20 PM

32

Sols wash just upstream of US-93 Bridge, looking S.W.

FLOOING, SOLS WASH
9/1/00 ENG AMM

FLOOING
9/1/00

8/29/00 @ 5:20 pm

31

Sols Wash @ US-93 upstream side, looking south

FLOOING, SOLS WASH
9/1/00 ENG AMM

8/29/00 @ 5:20 pm

Sols Wash @
US93
8/29/00
@ 16:30

34

3 8/29/00 @ 1630
WICKENBURG, CENTENNIAL
sols Wast @ SR 89 US side
9/6/00 ENG SDW
of Bridge looking DS

33

8/29/00
WICKENBURG, CENTENNIAL
4
9/6/00 ENG SDW
2 Sols Wash @ SR 89 DS side

Sols Wash @
US 93
8/29/00 @
16:30

36

Sols Wash @ US_93
upstream side, looking South

FLOOING, SOLS WASH
9/1/00 ENG AMM

8/29,00 @ 5:20 pm

26

35

Sols Wasl looking
WICKENBURG, CENTENNIAL
at DS side of SR89Bridge
9/6/00 ENG SDW
1 8/29/00

Sols Wash @
US 93
8/29/00 @
16:30



4th St Looking west. #2

6 WICKENBURG, CENTENNIAL

9/6/00 ENG SDW

4th St + Wenden #1

8

WICKENBURG, CENTENNIAL

9/6/00 ENG SDW

T6NR12W

4th St. #4

7 WICKENBURG, CENTENNIAL

9/6/00 ENG SDW

#2 #3

5

WICKENBURG, CENTENNIAL

9/6/00 ENG SDW

Wenden, Az
8/30/00

Salt River Flooding 1920

C-LINE #62027
CLEAR TOPPER

Looking upstream from ~~Center~~ CENTRAL AVE St. Bridge

2/21-25/-1920



Luke Air Force Base Flooding 1951

8-3-51

DRAINAGE CANAL ON EAST SIDE of LAKE field along

Pittsfield ave.

8-?-51

Flood waters inundating army Building at Lake field.

8-3-51

Litch [illegible] AVE & [illegible] fish.

1-4 49

Aug 3, 1951

Break in drainage canal at N Entrance to LUKE FIELD.

Litchfield Road & Northern Ave.
(Lake Fld - 1951)

1-6 57

Luke Field near flight line

8/51

Don Keller
PHOENIX, ARIZ.

7

F 7
52

U. S. AIR FORCE PHOTO
LUKE A. F. B.
GLENDALE, ARIZONA

NEG. # _____

DAT 8/5/

Don Keller
PHOENIX, ARIZ.

Don Keller
PHOENIX, ARIZ.

Don Keller
PHOENIX, ARIZ.

REDUCE
25
MILITARY RE
Don Keller
PHOENIX, ARIZ.

↑N

10-10

Damaged Road in Area of Tilby Wash - 1951

10-10

Looking north on Cotton Lane from Glendale

Aug 28-30 - 1951 Flood

near Litchfield Pk

FLOOD CONTROL DISTRICT
of
MARICOPA COUNTY
4701 East Washington
Phoenix, Arizona

NE Corner, Polo Field 1951

2-7

10

59

G.2

Litchfield Rk. Road

1951

Road dmg - Litchfield Pk area
Aug. 51

Flood damaged road

FLOOD CONTROL DISTRICT
of
MARICOPA COUNTY
4701 East Washington
Phoenix, Arizona

Luke AFB
8/51

42

2-11 65

Luke AFB 8-51

U. S. AIR FORCE PHOTO
LUKE A. F. B.
GLENDALE, ARIZONA

NEG. # _____

DATE _____

1951 - #4 Luke Air Force Base
Sand bogging to keep flood
water out of pumping plant.

SPEED
LIMIT
45

Another Washout of Buckeye Canal Dike. Northwest of Palo Verde.

Aug. 1951



Buckeye Irrigation Company,
Main Canal Roadway Dyke.
Washout west of Palo Verde
Road. Aug. 1951



Flooded - Seeded fields, with deposits of Silt evident. Total loss of seed. Northwest of Palo Verde.

Aug. 1951

Appendix
II-J-6

Appendix II-J-6

Palo Verde Road looking south. Complete washout for 3/4 of a mile.

Aug. 1951

Buckeye Canal and Palo Verde Road. Washout at Canal Roadway.

Aug. 1951

Washout of Irrigation System on farm northwest of Palo Verde.

Aug. 1951

Buckeye Canal and Palo Verde Road. Looking east. Washout at South Canal Roadway.

Aug. 1951

Palo Verde Road looking south. Complete washout of road for 3/4 of a mile, and Irrigation Lateral System.

Aug. 1951



Flooded - Seeded field.

Northwest of Palo Verde.

Aug. 1951

Looking south from Buckeye Canal and Palo Verde Road. Washout of Irrigation Dike Wall and Lateral System.
Aug. 1951

7th AVENUE

25978

NAME Maricopa Co

ADDRESS Flood Control

STORE NO.

DATE 2/15

PHONE

CHECK FILM	BLACK AND WHITE	KODACOLOR Film	KODACHROME Film	EKTACHROME Film	OTHER	COLOR PRINT FROM SLIDE
✓						

DEVELOP AND PRINT ORDERS

FILM SIZE B&W DF 4x5

NO. OF ROLLS LIMIT ONE ROLL OF FILM PER BAG

NO. OF PRINTS FROM EACH NEG.

REPRINT ORDERS

NO. OF NEGATIVES OR SLIDES 12 Negs

NO. OF PRINTS FROM EACH SLIDE OR NEG. 1 of ea

ENLARGEMENT SIZE 8x10

DUPLICATE COLOR SLIDES

INSTRUCTIONS

PRINTS MADE

12-8x B/W

Luke AFB
August 1951
Flood
Negatives

Grand Canyon COLOR LAB, INC.

4117 NORTH 7TH AVENUE • PHOENIX, ARIZONA 85013 • 602/266-5671

0216 218 2 29.88
303 12 23.80

20014 20

Washout of Irrigation System.
North of Palo Verde.

Aug. 1951

Luke Air Force Base

August 1951

North Dike Breaks during Flood

Luke Air Force Base

August 1951

Flood Overview

Luke Air Force Base

August 1951

Flooded Luke AFB Front Gate

Luke Air Force Base (Dale Creek Channel) Flooding 1958

1096 4510 RBG 10 JULY 58 DALE CREEK CHANNEL

1896 4510 RBG 10 JULY 58 DALE CREEK CHANNEL

1825 4STORAGE 10JULY58 DOLE CREEK CHANNEL

1985 HISTORIC FLOODING OF DOLE CREEK CHANNEL

SILTING BACK OF DAM - E. SIDE OF LITCHFIELD RD (OFF BASE)

Looking East across Litchfield Rd. Showing, ditch and culvert.

Looking West, Vicinity of Hospital. Showing ditch and flooded 1st St.

2562 4510ABG 12SEPT58 FLOODED AREAS

Looking South at intersection of "G" and 3rd Sts.

LOOKING EAST ON "K" St. from 7th St.

15 JULY 1958 - MED OR NORMAL LEVEL FROM "TAIL" WATER ONLY

Looking East on "K" St. from 7th St.

2 JULY 1958 - AT LOW LEVEL AFTER AIR FORCE PUMPING OPERN

Looking North on 1st St. from "L" St.

Looking North on 3rd St. from "K" St.

15 JULY 58 - NORMAL LEVEL FROM "TAIL" WATER ONLY (NO AIR FORCE PUMPING)

3 JULY 58 LOW LEVEL AFTER AIR FORCE PUMP-OUT OPERATION AT CULVERT

SILTING & BLOCKAGE 1500 FT. UPSTREAM FROM BASE HOSP.

1895 4510 ALS G 10 JULY 58 DALE CREEK CHANNEL

1807 YSTOAD6 10JULY58 DALE CREEK CHANNEL
SILTING & BLOCKAGE OF CHANNEL IN FRONT OF BASE HOSP. - ADJACENT CULVERTS

1897 YSTORAB6 10JULY58 DALE CREEK CHANNEL

1897 YESTERDAY 10 JULY 58 DALE CREEK CHANNEL

1898 45108BG 10JUL58 DALE CREEK CHANNEL

SILTING & BLOCKAGE OF CHANNEL - W. SIDE OF LITCHFIELD RD (ON BASE)

1898 45TONBG 10JULY58 DALE CREEK CHANNEL

1898 45TONABG 10JULY58 DALE CREEK CHANNEL

Reems Road Flooding 1963

Reems Rd looking North at Cactus Rd —
Aug 26, 1963

Whoever wrote this on back is wrong. it should be the intersection of Reems Rd & Peoria Ave. Looking E.

Thos

9-28-02

Beeline Highway Flooding 1964

WATER FLOWING ACROSS BEELINE HIGHWAY

8-1-64

8/1/64

Breaks Arizona Canal - water flowing across Beeline Highway

AUG 1964

EROSION CAUSED BY OVERFLOW FROM RWCD CANAL, NEAR PROPERTY OF HUGH NICHOLS

PHOTO BY - S.C.S. CHANDLER

FLOOD CONTROL DISTRICT
OF
MARICOPA COUNTY
3325 W. DURANGO
PHOENIX, ARIZONA 85009

FLOOD CONTROL DISTRICT
of
MARICOPA COUNTY
4701 East Washington
Phoenix, Arizona