Cave Creek Wash Flooding 1991

Grand Canal/Indian School Road Vicinity Flooding 1992

I-10 & Agua Fria Flooding 1992

Skunk Creek/New River/Grand Ave/ACDC/IBW Flooding 1992

EMF Near Power & Williams Erosion 1992

ACDC & New River Flooding 1993

Salt River Erosion 1993

Gila River at Highway 347 Bridge 1993

Litchfield Road Vicinity, Suncore Channel, Bullard Wash 1994

Indian Bend Wash Flowing Water 1998

ACDC Flowing Water 1998

Indian Bend Wash Flooding 2003

Property of
Flood Control District of MC Library
Please Return to
2801 W. Durango
Phoenix, AZ 85009

Cave Creek Wash Flooding 1991

Grand Canal/Indian School Road Vicinity Flooding 1992

I-10 & Agua Fria Flooding 1992

Skunk Creek/New River/Grand Ave/ACDC/IBW Flooding 1992

EMF Near Power & Williams Erosion 1992

ACDC & New River Flooding 1993

Salt River Erosion 1993

Gila River at Highway 347 Bridge 1993

Litchfield Road Vicinity, Suncore Channel, Bullard Wash 1994

Indian Bend Wash Flowing Water 1998

ACDC Flowing Water 1998

Indian Bend Wash Flooding 2003

Cave Creek Wash Flooding 1991

Grand Canal/Indian School Road Vicinity Flooding 1992

I-10 & Agua Fria Flooding 1992

STOP

1

3/1/91
7th Ave. & Grovers

Cave Creek Wash
Looking east on Grovers

2

3/1/91

Cave Creek Wash looking
downstream
19th Ave. S of Greenway

Flooded Backyards of the ~~[illegible]~~ ~~house~~ homes east side of Grand Canal. 3

1992

House located SE corner of Grand Canal Xing & Indian School Rd. 4



water level at the house SE Corner of Indian School Rd & Grand Canal King 5

1992

Picture of Grand Canal looking South to Indian School Rd 6

Grand Canal looking North towards Indian School

7

Flooded part of Indian School Rd with 64th Ave East of the Grand Canal.

Flooded houses south side of Indian School Rd & 64th Ave?

Flooded neighborhood in Maryvale.

11

I-10 & Agua Fria

12

I-10 & Agua Fria

13

I-10 & Agua Fria

Skunk Creek/New River/Grand Ave/ACDC/IBW Flooding 1992

Confluence of Skunk Creek & New River. 14
No flow in New River.

Close up of Skunk Creek & New River Confluence. 15

~~New~~ Skunk Creek at Greenway Road. 16

New River at Thunderbird Rd. 17

High water marks at bridge New River & Thunderbird Road. 18

New River & Grand Avenue. 19

High water mark at bridge. New River & Grand Ave. 20

ACDC at 47th Ave. 21

7 24 '92

7 24 '92

25

Indian Bend wash crossing ~~McDonald~~ Lincoln Dr

26

IBW looking upstream
from Shea Blvd,
west of 56th ST.

EMF Near Power & Williams Erosion 1992

13 1 '92

13 1 '92

ACDC & New River Flooding 1993

C-LINE #52584
35MM PRINTS

ACDC - Jan. 1993

ACDC - Jan. 1993

C-LINE #52584
35MM PRINTS

29

Bridge on 35th Ave

JAN. 7th, 1993

30

Bridge on 35th Ave

JAN. 7th, 1993

32

Bridge on Thunderbird Rd.
(Thunderbird Recreation Park)

JAN. 7th, 1993

31

Bridge on 59th Ave. looking upstream (Thunderbird Recreation Park)

JAN. 7th, 1993

ACDC - Jan. 1993

ACDC - Jan. 1993



C-LINE #52584
35MM PRINTS

C-LINE #52584
35MM PRINTS

CDC end of concrete lined channel. 34

JAN. 7th, 1993

Bridge on Cactus Ave. Traffic lights are at 51st Ave. 33

JAN. 7th, 1993

CDC (north) downstream of 67th Ave. 32

JAN. 7th, 1993

Bridge on 67th Ave. Looking upstream 35

JAN. 7th, 1993

C-LINE #52584
35MM PRINTS

ACDC - Jan. 1993



ACDC - Jan. 1993

C-LINE #52584
35MM PRINTS

38

Bridge on 75th Ave. (downstream)

JAN. 7th, 1993

Bridge on 35th Ave.

JAN. 7th, 1993

40

Drop structure located between 75th Ave and 83rd Ave.

JAN. 7th, 1993

39

Bridge on 75th Ave. looking upstream

JAN. 7th, 1993

C-LINE #52584
35MM PRINTS

ACDC - Jan. 1993

NEW RIVER - Jan. 1993

C-LINE #52584
35MM PRINTS

42

New River at 83rd Ave crossing. Truck and stop sign are on Union Hills Dr. alignment.

JAN. 7th, 1993

41

Confluence of Skunk Creek and ACDC. Looking at Skunk Creek inflows.

JAN. 7th, 1993

44

New River at 83rd Ave crossing looking upstream

JAN. 7th, 1993

43

Bridge on 83rd Ave. looking downstream.

JAN. 7th, 1993

Salt River Erosion 1993

Gila River at Highway 347 Bridge 1993

45

1/22/93

46

1/22/93

47

1/22/93

1/22/93

84

49

1/22/93

50

1/22/93

1/22/93

51

1/22/93

52

53

1/22/93

11-17-93

Gila River at Highway 347 bridge

Litchfield Road Vicinity, Suncore Channel, Bullard Wash 1994

LANDSCAPING

56

Looking South from the McDowell Road CBC at the Suncor Channel.

AWT(LP) 9
LANDSCAPING
2/25/94 PPM JKR 470

55

Looking North at McDowell Road at the Suncor Channel.

AWT(LP) 9
LANDSCAPING
2/25/94 PPM JKR 470

58

Looking West at the upstream face of the RID Siphon at Bullard Wash

AWT(LP) 9
LANDSCAPING
2/25/94 PPM JKR 470

57

Looking East at the existing detention basins on the North side of RID.

AWT(LP) 9
LANDSCAPING
2/25/94 PPM JKR 470

LANDSCAPING

59

Looking North up Bullard Wash Channel from the overchute

AWT(LP) 9
LANDSCAPING
2/25/94 PPM JKR 470

60

Looking east at the D/s outlet headwall of the RID siphon at Bullard Wash

AWT(LP) 9
LANDSCAPING
2/25/94 PPM JKR 470

62

Looking North at the Old Litchfield Road Bridge

AWT(LP) 9
LANDSCAPING
2/25/94 PPM JKR 470

61

D/s side of Bullard Wash overchute Looking NE

AWT(LP) 9
LANDSCAPING
2/25/94 PPM JKR 470

LANDSCAPING

64

Looking South from the Old Litchfield Road Bridge at the Suncor Channel

AWT(LP) 9
LANDSCAPING
2/25/94 PPM JKR 470

63

Looking NE at the old Litchfield Road Bridge over the RID

AWT(LP) 9
LANDSCAPING
2/25/94 PPM JKR 470

66

Outlet of the stormdrain siphon at the SW corner of Litchfield Bypass Road and Indian School Bypass Road.

AWT(LP) 9
LANDSCAPING
2/25/94 PPM JKR 470

65

Looking NW at the existing CBC at Thomas Road alignment and the Suncor Channel.

AWT(LP) 9
LANDSCAPING
2/25/94 PPM JKR 470

7:23

67

looking west at the Old Litch-
field Road bridge

AWT(LP) 9
LANDSCAPING
2/25/94 PPM JKR 470

Indian Bend Wash Flowing Water 1998

ACDC Flowing Water 1998

DIP
DO NOT
ENTER WHEN
FLOODED
ROAD
CLOSED

DIP
DO NOT
ENTER WHEN
FLOODED

DIP
DO NOT
ENTER WHEN
FLOODED

VARIOUS

2/25/98 PIO JFM

VARIOUS

2/25/98 PIO JFM

VARIOUS

2/25/98 PIO JFM

ARIOUS

2/25/98 PIO JFM

80

Indian Bend Wash
at Salt River
Loop 202

VARIOUS

2/25/98 PIO JFM

52

ACDC

7/10/98 PIO DCJ

51

ACDC

7/10/98 PIO DCJ

Indian Bend Wash Flooding 2003

13W
2-14-03