Maricopa County Rain Gauge Photos and Slides from 1978 to 2000

UPPER VERDE RIVER
DOWNSTREAM OF
SULLIVAN LAKE - ANY
GUESSES ON "n" VALUES?

005

GAUGING SITES
INTERSECTION
4/30/97 ENG RDE

006

GAUGING SITES
INTERSECTION
4/30/97 ENG RDE

1 14'97

1 14'97

1 14'97

9
8
7
6
5
4
3
2
1045
+
08
1 14'97

To take streams channel fum Harquahala fum supercritical to subcritical. These line the channel. 009

RECONNAISSANCE
VIEW
1-14-97 ENG JJR 016

Whitetanks #4 gage 007

RECONNAISSANCE
VIEW
1-14-97 ENG JJR 016

Harquahala pt, trash guard 010

RECONNAISSANCE
VIEW
1-14-97 ENG JJR 016

Whitetanks Mtns. Whitetanks #3 infront of these Mtns. 008

RECONNAISSANCE
VIEW
1-14-97 ENG JJR 016

C-LINE #52584
35MM PRINTS

C-LINE #52584
35MM PRINTS

Dreamy Draw Dam 013

RECONNAISSANCE
LOCATION
1-23-97 ENG JRR 017

Harquahala Fs Outlet 011

RECONNAISSANCE
VIEW
1-14-97 ENG JJR 016

014

RECONNAISSANCE
VIEW
1-14-97 ENG JJR 016

Harquahala FR Sgage 012

RECONNAISSANCE
VIEW
1-14-97 ENG JJR 016

C-LINE #52584
35MM PRINTS

C-LINE #52584
35MM PRINTS

017

FAST FOOD 10337 35 0142 M 1-1-12

CROWN KING

12/30/97 ENG JJR

Looking south down channel from Harquahala to Saddleback 016

RECONNAISSANCE
VIEW
1-14-97 ENG JJR 016

South Mt Point
@ Guadalupe gage 6503 pt 018

RECONNAISSANCE
LOCATION
1-23-97 ENG JRR 017

14+18 50

Harquahala outlet. Note boss on edge! FRS 015

RECONNAISSANCE
VIEW
1-14-97 ENG JJR 016

1 16'97

30 10:40

Guadalupe gage @ St. Mt. Point
Retension basin in golf coarse

019

RECONNAISSANCE
LOCATION
1-23-97 ENG JRR 017

Dreamy Draw Dam 020

RECONNAISSANCE
LOCATION
1-23-97 ENG JRR 017

021

CROWN KING

12/30/97 ENG JJR

FOUND IRON PIPE 0.1' H 1-1-97

022

CROWN KING

12/30/97 ENG JJR

FOUND IRON PIPE 0.1' H 1-1-97

3'17'97

30 9:59

CROWN KING

12/30/97 ENG JJR

FAST FOTO 1Q4Z3S 014 N 1-1-98

023

CROWN KING

12/30/97 ENG JJR

FAST FOTO 1Q4Z3S 014 N 1-1-98

024

Sunridge Canyon rain gage
looking E towards 4 Peaks. Gage
uses repeater on Mt Ord. 025

FOUNTAIN HILLS

3/19/97 ENG JJR 117

FAST FOTO 1Q4Z3S 012 N 1-1-98

CROWN KING

12/30/97 ENG JJR

FAST FOTO 1Q4Z3S 012 N 1-1-98

026

C-LINE #52584
35MM PRINTS

C-LINE #52584
35MM PRINTS

028

CROWN KING

12/30/97 ENG JJR

Thompson Peak 029

FOUNTAIN HILLS

3/19/97 ENG JJR 117

Sunridge Canyon rain gage 027
& hawk on cactus

FOUNTAIN HILLS

3/19/97 ENG JJR 117

Sun Ridge looking S
Sunridge golf coarse in ft back
ground 030

FOUNTAIN HILLS

3/19/97 ENG JJR 117

031

FOUNTAIN HILLS

3/19/97 ENG JJR 117

Sunridge rain gage looking NW

032

FOUNTAIN HILLS

3/19/97 ENG JJR 117

North Heights gage + dam

033

FOUNTAIN HILLS

3/19/97 ENG JJR 117

Upper Aspen rain gage looking E

034

FOUNTAIN HILLS

3/19/97 ENG JJR 117

dam
1'23'97

3'17'97

1'23'97

Thompson Peak
3'17'97

Upper Hesperus rain gage approx location 035

FOUNTAIN HILLS

3/19/97 ENG JJR 117

North Heights Dam Pt + Rain gage Fountain Hills 037

RECONNAISSANCE
LOCATION
1-23-97 ENG JRR 017

Upper Aspen rain gage W/ Thompson Peak in background 036

FOUNTAIN HILLS

3/19/97 ENG JJR 117

Golden Eagle Dam inlet 038

RECONNAISSANCE
LOCATION
1-23-97 ENG JRR 017

gage
1 23 97

1 23 97

1 23 97

Golden Eagle Dam
(underrated by FEMA)

039

RECONNAISSANCE
LOCATION
1-23-97 ENG JRR 017

Golden Eagle Park - Pt
in Fountain Hills

040

RECONNAISSANCE
LOCATION
1-23-97 ENG JRR 017

Stoneridge dam

041

ALERT GAGES
GAGES
1/31/97 1:45 ENG TWL

Outlet pipe w/ steve in it
Aspen dam Fountain hills

042

RECONNAISSANCE
LOCATION
1-23-97 ENG JRR 017

Hesperus dam - looking at Thompson Peak repeater 043

ALERT GAGES
GAGES
1/31/97 1:45 ENG TWL

Aspen dam Fountain Hills 044

ALERT GAGES
GAGES
1/31/97 1:45 ENG TWL

Stoneridge outlet pipe & trash guard. 045

ALERT GAGES
GAGES
1/31/97 1:45 ENG TWL

Stoneridge dam - spillway near cliff. 046

ALERT GAGES
GAGES
1/31/97 1:45 ENG TWL

1'23'97

WATERSHED HYDROLOGY
7'16'98

Downstream from stoneridge dam looking out forward 4 Peaks mt. Mt Ord ~~resp~~ out that way w/ one repeater on it.

047

ALERT GAGES
GAGES
1/31/97 1:45 ENG TWL

Rain gages all alight
Storm event of 2-27-97

049

ESTRELLA FAN

2/28/97 ENG JJR C6A01

Stoneridge dam

048

ALERT GAGES
GAGES
1/31/97 1:45 ENG TWL

FLOODWARNIGN

7-16-96 ENG TWL A017

050

2 7 15:54

7 16 96

Lights from raingages on storm event 2/27/97 051

ESTRELLA FAN

2/28/97 ENG JJR C6A01

052

053

FLOODWARNIGN

7-16-96 ENG TWL A017

054


COMMUNICATIONS
AND
CONTROL SYSTEM

057

055

058

FLOODWARNIGN

7-16-96 ENG TWL A017

056

BASIC DATA GROUP

059

SIERRA ESTRELLA MOUNTA
VIEW OF AREA
1-7-97 ENG JJR 062

060

FLOODWARNIGN
7-16-96 ENG TWL A017

061

062

7 16 '98

076

FLOODWARNIGN

7-16-96 ENG TWL A017

080

077

075

~~SIERRA ESTRELLA MOUNTA~~

~~VIEW OF AREA~~

1-7-97 ENG JJR 062

Cave Creek Landfill Precip.

079

FLOOD WARNING GAUGES

7/1/97 ENG RDE

080

GAUGING SITES
INTERSECTION
4/30/97 ENG RDE

8/3/89 SDW

GRAPEVINE WASH AFTER RUNOFF EVENT OF 7/27/89

3/16/90 SDW

VEKOL WASH @ I-8 FACING NORTH

SDW 8/27/91 09:00

FACING NE

CENTENNIAL WASH @ RR
STAFF Gauge Reading is 3.4'
High Water Mark is ≈ 5.5 ft.

7/17/90 SDW

Broadway W. of Litchfield
S. side of Bdwy. facing E.
Rain previous Sunday

SDW 7/17/90

Steiner House - ¼ mi E. of
Bullard on Bdwy. Probable
water in house

SDW 7/17/90

Box Culvert - ESTRELLA

7/17/90 SDW

Facing N., RID Ditch @ Bdwy Rd. 1/4 E. of Bullard

SDW 7/17/90

CULVERTS - ESTRELLA

7/17/90 SDW

Sheetflow Conc. Pt. N. Side of Broadway west of Bullard, facing N.

C-LINE #52584
35MM PRINTS

SDW 7/17/90

Waterman Wash @ Chandler Heights Scour Hole on N. Side of road

SDW 7/17/90 13:35

Waterman Wash 100 yds. NW of Patterson

SDW 7/17/90 13:35

Waterman Wash @ Patterson Rd. Facing SE

7/17/90 SDW 13:35

Waterman Wash @ Patterson Facing SE

7/10/90 7:28 pm SDW

SDW 7/17/90 13:15

Waterman Wash @ Chandler Heights, facing NW

SDW 7/17/90 1300

Waterman Wash @ Rainbow Valley Rd. Facing SE Q≈25cfs

SDW 7/17/90 13:25

Waterman Wash @ Chandler Heights facing SE

O-LINE #52584 35MM PRINTS

C-LINE #52584
35MM PRINTS

① SDW 9/10/90

30" RCP, Facing Downstream, South of Road, SUB 1A

2/7/89 - OUTLET channels from Powerline (forground) & Vineyard (rear); Powerline Floodway at right, FACING SOUTH SW

⑧ SDW 9/10/90

Main Channel, facing upstream

2/7/89 - Powerline Floodway @ CAP, view to Southwest from Powerline FRS SW

(10) SDW 9/10/90

DETENTION Basin, facing east

(4)

EbD - Ebon Gravelly Loam

(5) SDW 9/10/90

MAIN Channel facing downstream; Good water marks exist on this reach

(3) SDW 9/10/90

CO Soil Complex

C-LINE #52584
35MM PRINTS

(2) SDW 9/10/90

Main channel downstream of 30" culvert

(7)

USGS Gauge @ 48" Culvert Facing North

(9) SDW 9/10/90

Main Channel, facing Downstream

(6) SDW 9/10/90

Main channel - Facing Upstream

C-LINE #52584
35MM PRINTS

SPUR CROSS ROAD STATION

PRIEST DRIVE BRIDGE STATION

SPUR CROSS ROAD STATION

C-LINE #52584
35MM PRINTS

Freestone

120

Gillespie Dam - post failure of 1993

PRIEST DRIVE BRIDGE STATION

C-LINE #52584
35MM PRINTS



PRIEST DRIVE BRIDGE STATION

Basin to Basin

Looking South From Thunderbird Rd

C-LINE #52584
35MM PRINTS

Posted Signs around Park / wash

SPUR CROSS ROAD STATION

Gauge Location

C-LINE #52584
35MM PRINTS

Signs around Basin

C-LINE #52584
35MM PRINTS

Drain Entry



#4

C-LINE #52584
35MM PRINTS

1A Wenden/US 60

3

1

C-LINE #52584
35MM PRINTS

2

4

C-LINE #52584
35MM PRINTS

Dysart Drain / Dysart Rd &
Litchfield Rd

1

Crossroads

Free Stone

Free Stone Gage Sat Pump inside Fence area

C-LINE #52584
35MM PRINTS

7/15/96 10:15 SDW

(3) Luke Wash @ Salome Hwy. MCDOT grader cleaning up.

Crossroad. 10x10 Fence to be installed by Gilbert City.

SDW 8/27/91 09:00

FACING SOUTH

Centennial Wash @ R.R. Bridge
Flow depth is 3.4 feet.

SDW 8/27/91 09:00

FACING SW

CENTENNIAL WASH @ R.R.
FLOW DEPTH : 3.4 feet

C-LINE #52584
35MM PRINTS

C-LINE #52584
35MM PRINTS

C-LINE #52564
35MM PRINTS

151

8/29/00
WICKENBURG, CENTENNIAL
Sols wasL at SR 89
9/6/00 ENG SDW
@1630

152

8/29/00 1640
WICKENBURG, CENTENNIAL
Hassy@US60
9/6/00 ENG SDW

153

8/29/00 @1630
WICKENBURG, CENTENNIAL
Sols Wash @SR89
9/6/00 ENG SDW
Looking US

154

8/29/00
WICKENBURG, CENTENNIAL
1630 Hassy cut
9/6/00 ENG SDW
US 60

C-LINE #52584
35MM PRINTS

151

8/29/00
WICKENBURG, CENTENNIAL
Sols wasL at SR 89
9/6/00 ENG SDW
@1630

152

8/29/00 1640
WICKENBURG, CENTENNIAL
Hassy@US60
9/6/00 ENG SDW

153

8/29/00 @1630
WICKENBURG, CENTENNIAL
Sols Wash @SR89
9/6/00 ENG SDW
Looking US

154

8/29/00
WICKENBURG, CENTENNIAL
1630 Hassy at
9/6/00 ENG SDW
US 60

155

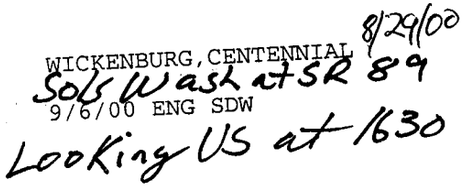

156

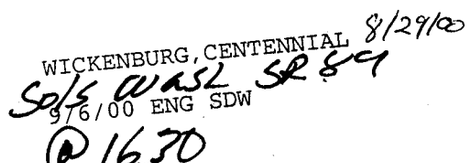

157

158

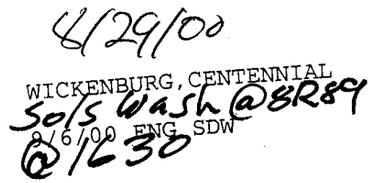

160

8/29/00
WICKENBURG, CENTENNIAL
Sols Wash @SR 89
9/6/00 ENG SDW
Looking US @ 1630

159

8/29/00
WICKENBURG, CENTENNIAL
Sols Wash @SR 89
9/6/00 ENG SDW
Looking Upstream 1630

162

8/29/00
WICKENBURG, CENTENNIAL
Sols wash @ SR 89
9/6/00 ENG SDW
Looking US @ 1630

161

8/29/00
WICKENBURG, CENTENNIAL
9/6/00 ENG SDW 1630
Sols Wash @ SR 89
Looking UP Stream

4TH ST LOOKING EAST 163

WICKENBURG, CENTENNIAL

9/6/00 ENG SDW

#3 164

WICKENBURG, CENTENNIAL

9/6/00 ENG SDW

DON'T REMEMBER NAME OF ST 166
BUT IT'S THE FARTHEST SOUTH STREET
IN WICKENBURG & 4 ST. #1 OF #3

WICKENBURG, CENTENNIAL

9/6/00 ENG SDW

4TH ST LOOK SOUTH 165

WICKENBURG, CENTENNIAL

9/6/00 ENG SDW

Looking South From East Bank 167

WICKENBURG, CENTENNIAL

9/6/00 ENG SDW

Looking South Right over Rt. 169

WICKENBURG, CENTENNIAL

9/6/00 ENG SDW

Looking west 168

WICKENBURG, CENTENNIAL

9/6/00 ENG SDW

Centennial & Wrencher 170
4th St.

WICKENBURG, CENTENNIAL

9/6/00 ENG SDW

MILE
6
2

Looking east. 9:00 9-6-00 172

WICKENBURG, CENTENNIAL

9/6/00 ENG SDW

From street Looking South 9:00 am 9-6-00 171

WICKENBURG, CENTENNIAL

9/6/00 ENG SDW

Look east 9:00 am 9-6-00 173

WICKENBURG, CENTENNIAL

9/6/00 ENG SDW

Looking South from across the road 174

WICKENBURG, CENTENNIAL

9/6/00 ENG SDW

Cent. & Wender Looking East
9-6-00
9:00 AM

175

WICKENBURG, CENTENNIAL

9/6/00 ENG SDW

177

Martinez Creek
Two Flows Ago!
5-3-00 . 12:00 Noon

WICKENBURG, CENTENNIAL

9/6/00 ENG SDW

176

WICKENBURG, CENTENNIAL

9/6/00 ENG SDW

178

WICKENBURG, CENTENNIAL

9/6/00 ENG SDW

179

WICKENBURG, CENTENNIAL

9/6/00 ENG SDW

Baseline @ 547TH Ave.

180

WICKENBURG, CENTENNIAL

9/6/00 ENG SDW

182

Towers Reception

1-11-2000 @ 1am

WICKENBURG, CENTENNIAL

9/6/00 ENG SDW

181

WICKENBURG, CENTENNIAL

9/6/00 ENG SDW

6/18/91 SDW

Tiger Wash @ Eagle Eye Rd.
Facing N. Sec. 19

183

184



186

Painted Rock Reservoir
Jan 24, 1993

185

6/18/91 SDW

Tiger Wash DETEN. BASIN Pool Area near PRINCIPAL outlet, FACING East

SDW 6/18/91

Tiger Wash @ Eagle Eye Rd. Facing NE Sec. 3

6/18/91 SDW

Tiger Wash Detention Basin Principal Outlet Facing SW

6/18/91 SDW

② Wash coming to top of Em. Spillway, FACING N.

6/18/91 SDW

① WASH, FACING South

6/18/91 SDW

③ View from top of Emergency Spillway, facing South

6/18/91 SDW

Tiger Wash DET. Basin
Princ. Spillway Inlet
Facing SW 2 ea. 72" RCP

ON SOTHERN WEST OF SOSSAMAN

6/18/91 SDW

Sunset Canyon Wash at Eagle Eye Rd.
Facing NW

6/18/91 SDW

Tiger Wash @ USGS Ga.
Facing NE

UNDER CAP (CRIMSON RD & APACHE)
3 OF 6 OF 6' DIAMETER

ON SOUTHERN WEST OF HAINES

SOUTHERN ←

West End of Block wall on N. side of AC/DC, west of 29th Ave

5-9-90

ED RICE AND SOSSAMAN



2/7/89 Southern end of Powerline FRS, facing west; note CAP CANAL & downstream vegetation SW

1/10/91 SDW

SBFRS, Salome Rd. Culverts

①

SBD @ Courthouse Rd.
Facing Downstream

HARQ FLOWY @ I-10, FACING NE, FROM SADDLEBACK FRS
5/10/89 SDW

11/15/90 SDW

① Big Horn Peak

SDW 8/27/91 09:00

FACING NNW

CENTENNIAL Wash from R.R. Bridge, Flow Depth is 3.4 feet.

①

SBD@ Courthouse Rd.
Facing SW
3-10'x5' CBC

ENERGY DISSIPATOR, HARQ. FLOODWAY
FACING NORTH

5/10/89
SDW

DROP STRUCTURE @ LOWER
Saddleback FLOODWAY
11/2/89 SDW

Hassy 10 Sonnycove
7/10/89

SunSet Dam ≈ 0800
7/10/89 2.5' @ gauge

Hassy 10 Sonnydove
7/10/89

Sunset Dam 0800
7/10/89 2.5' @ gauge

Carefree (2500) Photo @ Secn.
N76°W
11/22/89

AGUA FRIA TRIBUTARY @ YOUNGTOWN
FROM PEORIA AVE., FACING SE
SDW 3/17/89

AGUA FRIA TRIBUTARY @ YOUNGTOWN
View of Oregon Ave. across
Peoria, facing NE.
SDW 3/17/89

7/31/90 SDW

Grapevine, facing west

Desert Mtn. (CAREFREE), proposed streamgauge site west of LONE Mtn., facing NNW.

3/23/89 SW



2/7/89 - Facing east, outlet structure, north end of Rittenhouse FRS SW

Desert Mtn. (Carefree), proposed streamgauge site west of LONE Mtn., facing west

3/23/89 SW

2/7/89 - Facing west, outlet structure @ Rittenhouse FRS (north end)
SW

ENERGY DISSIPATOR - HARCO FLOWY FACING SOUTH
5/10/89
SW

3/16/98 SDW

VEKOL WASH @ SPRR
FACING South

1/10/90 SDW

SBFRS, View to NW
STA 110+00
NOTE: $n \approx .030$

3/16/90 SDW

SAUCEDA WASH AT STATE 85
FACING WEST

HARQ. FRS - EMERGENCY SPILLWAY
WEIR HEIGHT: 11 ft. FACING NW
5/10/89 SDW

PRINCIPAL SPILLWAY - HARQ FRS
36" RCP, FACING E
5/10/89
SDW

SADDLEBACK FRS
PRINCIPAL SPILLWAY, 8'X10' CBC
5/10/89 SDW

3ea ≈ 5'x10' CBC

HARQ. Floodway @ I-10
Facing South

SDW
5/10/89

3/16/90 SDW

Gila River @ State 85
Facing South

SDW 10/26/90

SBD. Final Drop Structure
Facing NW

SDW 11/15/90

View to East of Bighorn Peak
from West end of HQFRS
Note powdery clay soils

11-15-90 SDW

CAP 72" Syphon @ Burnt Mtn.

GFRS Principal Spillway Inlet, Note Scale on Tower at left

SDW 4/19/89

Beth Jensen

CAVE CREEK
Section at Gauge
view to West

SDW
11/22/89

3/16/90 SDW

CENTENNIAL WASH @ SPRR
FACING NORTH

CAVE CREEK
Secn. Upstream
of Gauge

0100 1/2/90 SDW

NEW RIVER DAM
EAST POOL AREA - FACING
NORTHEAST

0930 1/2/90 SDW

ADOBE DAM
PRINCIPAL INLET

0100 1/2/90 SDW

NEW RIVER DAM
PRINCIPAL OUTLET

0100 1/2/90 SDW

NEW RIVER DAM
WEST POOL AREA
FACING NE

8-1-89 SDW

USGS GAUGE
CAVE CREEK @ SPUR CROSS Rd.

C-LINE #52584
GEMM PRINTS

0100 1/2/90 SDW

NEW RIVER DAM
POOL AREA

SDW 7/3/90

Cave Creek & New River RD
Facing NE

0100 1/2/90 SDW

NEW RIVER DAM -
PRINCIPAL SPILLWAY INLET



2/7/89 - Southenn end of Powerline FRS, facing south; note outlet structure, staffs in feet

SW

10/10/96 CFK

North Heights Dam
Fountain Hills

10/10/96 CFK

North Heights Dam
Fountain Hills
ID 5980

C-LINE #52584
35MM PRINTS

2/7/89 Powerline FRS, Facing west, extreme north end, note CAP CANAL & dwnstr. vegetation SW

7/17/90

Buckeye Canal, east of Bullard, facing west

C-LINE #52584
35MM PRINTS

10/10/96 CFK

North Heights Dam
Fountain Hills

10/10/96 CFK

North Heights Dam
Fountain Hills

SDW 8/27/91 09:30

FACING East

FLOODED DIP Section on
Elliot Rd. due South of
Palo VERDE NGS

SDW 7/17/90

99TH AVE & SOUTHERN
W. Side of 99TH Facing N.

C-LINE #52584
35MM PRINTS

7/17/90 SDW

Broadway @ Litchfield
N. Side of Bdwy. facing E.

SDW 7/17/90

A. FRIA @ BUCKEYE

9 SDW 1-24-91

2-4-13 Wash @ Gasline Rd.
Facing Downstream
West White Tanks Mtns.

5 SDW 1-24-91

West Fork Tiger Wash
T4N R4W S17
Facing North

C-LINE #52584
35MM PRINTS

6 SDW 1-24-91

Sec 8 T2N R3W
Wash from east road boundary facing SE, White Tank Mtns.

SDW 8/27/91 10:00

FACING NE

SADDLEBACK FLOODWAY North OF Courthouse Rd. MAX. depth Was ≈ 2.5 feet

8/28/96 SDW

Skunk Cr. @ 83RD Ave.
Facing NE from bridge

10/29/90 SDW

SBFRS - South Pool Area
No Defined Channel

9

C-LINE #52584
35MM PRINTS

10/29/90 SDW

SBFRS North Pool Area
View to Burnt Mtn.

FACING EAST
From SBFRS

10

old RR Bridge @
Gila
1/14/93

8/28/96 SDW

Skunk Cr. @ 83RD Ave.
Facing NE from bridge

C-LINE #52584
35MM PRINTS

8/28/96 SDW

Skunk Cr. @ 83RD Ave.
Facing NE from Bridge

8/28/96 SDW

Skunk Cr. nr 83RD Ave.
Bridge in background
Facing SW



Stream Gg. on Rte. 85
@ Gila River
1/14/93

Gaging Station @
Gila & Rte. 85
1/14/93

Gauging Station AZ
Estrella Pkwy & Gila
11/4/93

Gauging Station @
Estrella Pkwy
11/4/93

Tiger Wash Fan Wx
11/30/94 SDW
273

Flying E Wash @ US60
11/30/94 SDW 274

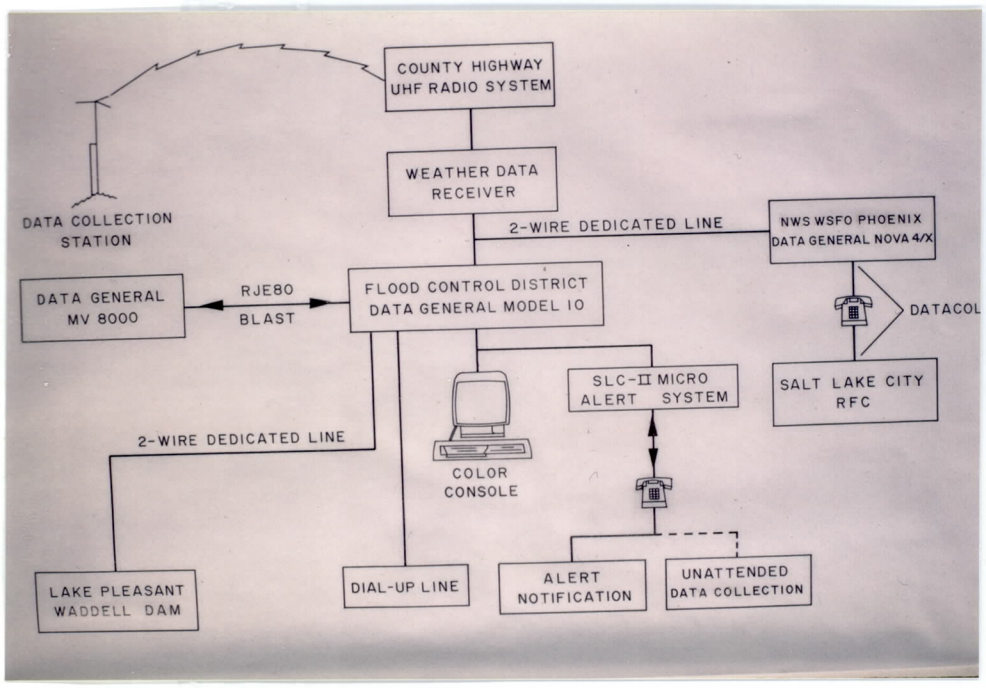
COUNTY HIGHWAY
UHF RADIO SYSTEM
WEATHER DATA
RECEIVER
DATA COLLECTION
STATION
2-WIRE DEDICATED LINE
NWS WSFO PHOENIX
DATA GENERAL NOVA 4/X
DATA GENERAL
MV 8000
RJE80
BLAST
FLOOD CONTROL DISTRICT
DATA GENERAL MODEL 10
DATACOL
SLC-II MICRO
ALERT SYSTEM
SALT LAKE CITY
RFC
2-WIRE DEDICATED LINE
COLOR
CONSOLE
LAKE PLEASANT
WADDELL DAM
DIAL-UP LINE
ALERT
NOTIFICATION
UNATTENDED
DATA COLLECTION

Flying E Wash @ US 60
11/30/94 SDW 276

Wickenburg Airport 275
Weather Sta.
11/30/94 SDW

Centennial Wash @ 278
Narrows Dam, view
to SW
11/30/94 SDW

277


NOVA SYSTEM

NOVA SYSTEM


WEATHER DATA RECEIVER
MODEL 3001

FCDMC ALERT System 281

circa: 1982

Computer is a DG Nova with 16 Kb RAM and 2 - 5Mb hard drives.

Programs were written in assembly lang. and Fortran.

Hartman Wash @ US60

11/30/94 SDW 280

Universal Data Systems
WEATHER DATA RECEIVER
212A DATA MODEM

Texas Instruments



Slides not Scanned see Original