1975		Chandler/Gilbert Drainage Area
1975		Roosevelt Canal Contributing Drainage and Vicinity
1975		Retention in East Valley
1977	April 1975	Dreamy Draw, Phoenix Area Slides
1978	December 20, 1978	Skunk Creek Slides
1980	February 22, 1980	Agua Fria River Flooding Photos
1981	October	Salt River
1984	July 15-16, 1984	Signal Butte Floodway Storm Photos
1988	October 14, 1988	ACDC Flood Photos
1989	July 26, 1989	ACDC
1989	July 22, 1989	Skunk Creek, Cave Creek, ACDC
1993	January 8, 1993	Salt River
1993	January 8, 1993	Gila River
1993	January 11, 1993	Cave Buttes Dam
1993	February 11, 1993	Chicken Ranch Erosion
1993	February 19, 1993	Skunk Creek, Cave Creek Wash
1994	January 1994	Dysart Drain Construction
2000	June 20, 2000	Construction Photos – Location Unknown

1975		Chandler/Gilbert Drainage Area
1975		Roosevelt Canal Contributing Drainage and Vicinity
1975		Retention in East Valley
1977	April 1975	Dreamy Draw, Phoenix Area Slides
1978	December 20, 1978	Skunk Creek Slides
1980	February 22, 1980	Agua Fria River Flooding Photos
1981	October	Salt River
1984	July 15-16, 1984	Signal Butte Floodway Storm Photos
1988	October 14, 1988	ACDC Flood Photos
1989	July 26, 1989	ACDC
1989	July 22, 1989	Skunk Creek, Cave Creek, ACDC
1993	January 8, 1993	Salt River
1993	January 8, 1993	Gila River
1993	January 11, 1993	Cave Buttes Dam
1993	February 11, 1993	Chicken Ranch Erosion
1993	February 19, 1993	Skunk Creek, Cave Creek Wash
1994	January 1994	Dysart Drain Construction
2000	June 20, 2000	Construction Photos – Location Unknown

1975		Chandler/Gilbert Drainage Area
1975		Roosevelt Canal Contributing Drainage and Vicinity
1975		Retention in East Valley
1977	April 1975	Dreamy Draw, Phoenix Area Slides
1978	December 20, 1978	Skunk Creek Slides
1980	February 22, 1980	Agua Fria River Flooding Photos
1981	October	Salt River
1984	July 15-16, 1984	Signal Butte Floodway Storm Photos
1988	October 14, 1988	ACDC Flood Photos
1989	July 26, 1989	ACDC
1989	July 22, 1989	Skunk Creek, Cave Creek, ACDC
1993	January 8, 1993	Salt River
1993	January 8, 1993	Gila River
1993	January 11, 1993	Cave Buttes Dam
1993	February 11, 1993	Chicken Ranch Erosion
1993	February 19, 1993	Skunk Creek, Cave Creek Wash
1994	January 1994	Dysart Drain Construction
2000	June 20, 2000	Construction Photos – Location Unknown

C-LINE #52584
35MM PRINTS

Chandler/Gilbert
Drainage Area
photos,
1975

C-LINE #52584
35MM PRINTS

MESA
CITY LIMIT

C-LINE #52584
35MM PRINTS

ATL

C-LINE #52584
35MM PRINTS

C-LINE #52584
35MM PRINTS

Baseline Road.

Berm along south shoulder

Looking West

Barrier

Mesa, Az. 6/25/75

C-LINE #52584
35MM PRINTS

Roosevelt Canal
contributing drainage
& vicinity
1975

C-LINE #52584
35MM PRINTS

C-LINE #52584
35MM PRINTS

C-LINE #52584
28MM PRINTS

C-LINE #52584
28MM PRINTS

C-LINE #52584
COMMAT PRINTS

Brown Rd. at Roosevelt Canal

Looking East.

Mesa, Az. 6/25/75

McKellips Road. Looking East past Roosevelt Canal

2'½" high. Looking East.

Mesa, Az. 6/25/75

C-LINE #52584
35MM PRINTS

Retention in
East valley
1975



C-LINE #62564
SEMI-X PRINTS

Signal Butte Flow
July 1984

storm occurred
July 15-16, 1984

C-LINE #52584
35MM PRINTS

Signal Butte
Floodway Inlet

Signal Butte Floodway

~ 83rd Ave & Salt River looking upstream
From North bank. 10/81

North of Southern - West of 67th Ave.
looking N.W. toward Salt River 10/81

67th Ave & Salt River
looking Easterly.
10/81

67th Ave & Salt River
looking S.W. 10/81

- El MIRAGE RD. + Salt River
- W. Side of the Rd.
- looking N. 1-8-93

- EL MIRAGE RD. + Salt River
- E. Side of the Rd.
- looking N. 1-8-93

O-LINE #52584
GEMMA PRINTS

- 107 Ave W. side of Rd + Salt R.
- looking S.
- 1-8-93

- 107 Ave + Salt R.
- looking S.
- 1-8-93

- 107 Ave + Salt R.
- looking S. W.
- 1-8-93

- 107 Ave + Salt R.
- looking S.W.
- 1-8-93

C-LINE #52584

- 107 Ave. W. Side of the Rd + Salt R.
- looking S.
- 1-8-93

- 107th Ave. E. Side of Rd. + Salt R.
- looking N.
- 1-8-93

- 107th Ave + Salt R.
- looking E.
- 1-8-93

- 115 Ave + Salt R.
- looking S.
- 1-8-93

C-LINE #52584
35MM PRINTS

Tuthill Brg. N.E. Ab. + ~~a~~ Gila R.
looking E.
1-8-93

Tuthill Brg. Looking S. + Gila R.
1-8-93

Tuthill Brg. ~~Bb~~. N.E. Ab. + Gila R.
looking East.
1-8-93

- El MIRAGE Rd. + Gila River
- looking S.
- 1-8-93

C-LINE #52584
35MM PRINTS



Tuthill Bridge
10/81

Tuthill Bridge
10/81

Tuthill Bridge
10/81

01/11/93 - 1000 hrs. Branum
Cave Buttes Dam

C-LINE #52584
35MM PRINTS



Vineyard Test Site
8/83

FLOOD PHOTOS

October 14, 1988

ACDC

O-LINE #52584
35MM PRINTS

C-LINE #52584
28MM PRINTS

Flood Photos
October 14, 1988
ACDC

C-LINE #52584
35MM PRINTS

KEEP
RIGHT

C-LINE #52584
35MM PRINTS

C-LINE #52584
35MM PRINTS

C-LINE #52584
35MM PRINTS



2. ACDC SOUTH SIDE OF CHANNEL WEST OF DROP STRUCTRUE LOOKING NORTH

1. ACDC SOUTH SIDE OF CHANNEL WEST OF DROP STRUCTURE LOOKING NORTH EAST



4. ACDC SOUTH SIDE OF THE C CHANNEL LOOKING NORTH WEST

3. ACDC EAST SIDE OF DROP STRUCTURE SOUTH SIDE OF CHANNEL LOOKING WEST

5. ACDC SOUTH MAINTENANCE ROAD LOOKING NORTH EAST

6. ACDC SOUTH MAINTENANCE ROAD LOOKING NORTH

EAST



7. ACDC SOUTH MAINTENANCE ROAD LOOKING NORTH



8. ACDC SOUTH MAINTENANCE ROAD LOOKING NORTH WEST

C-LINE #52584
35MM PRINTS

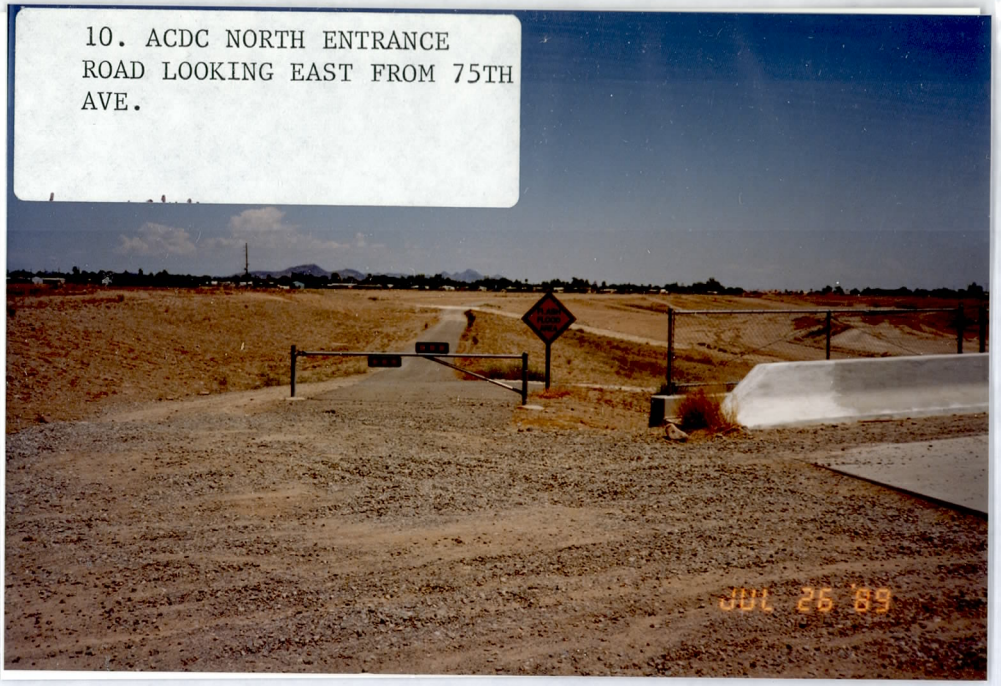

10. ACDC NORTH ENTRANCE ROAD LOOKING EAST FROM 75TH AVE.

9. ACDC SOUTH ENTRANCE TO THE MAINTENANCE ROAD LOOKING EAST FROM 75th AVE.

12. ACDC NORTH MAINTENANCE R LOOKING SOUTH AT TIRE TRACKS IN THE BOTTOM OF THE CHANNEL

11. ACDC NORTH MAINTENANCE R ROAD LOOKING SOUTH AT DAMAGED SIGH

JUL 26 '89

JUL 26 '89

JUL 26 '89

JUL 26 '89

C-LINE #52584
35MM PRINTS

Date _____

Subject _____

_____

ACDC

SHARE YOUR MEMORIES
WITH

PHOTOS

FLASH
FLOOD
AREA
JUL 26 '89

JUL 26 '89

JUL 26 '89

JUL 26 '89

C-LINE #52584
35MM PRINTS





C-LINE #52584
35MM PRINTS



JUL 22 '89

JUL 22 '89

JUL 22 '89

JUL 22 '89



Impounded water, upstream of Skunk Creek mitigation area (east of 83rd Ave). Looking east.



Impounded water upstream of Skunk Creek mitigation area (east of 83rd Ave). Entrance to mitigation area. Looking south from north bank.

JUL 22 '89

JUL 22 '89

JUL 22 '89

JUL 22 '89

JUL 22 '89

JUL 22 '89

C-LINE #52584
35MM PRINTS

Cave Creek Siltation basin looking north from outlet



Cave Creek, looking south to the Cactus bridge crossing.



Impounded water, upstream of 83rd Ave mitigation area on Skunk Creek. Looking east

C-LINE #52584
35MM PRINTS

ACDC, looking east at 75th Ave bridge from south bank



ACDC, immediately downstream of 51st Ave & Cactus bridges. Debris line on ramp. Looking northeast from South bank.



JUL 22 '89

JUL 22 '89


downstream of
59th & T-Bird
JUL 22 '89

JUL 22 '89

JUL 22 '89

JUL 22 '89

C-LINE #52584
35MM PRINTS



Skunk Creek, looking east (ENE) from south bank from a point downstream of 75th Ave bridge



Skunk Creek, looking ~~east~~ south from north bank at SRP discharge facility which is ~~so~~ west of 67th Ave.

Date _____

Subject _____

_____

SHARE YOUR MEMORIES
WITH
PHOTOS



S Kunk Creek, looking east from south bank; downstream of 75th Ave bridge.

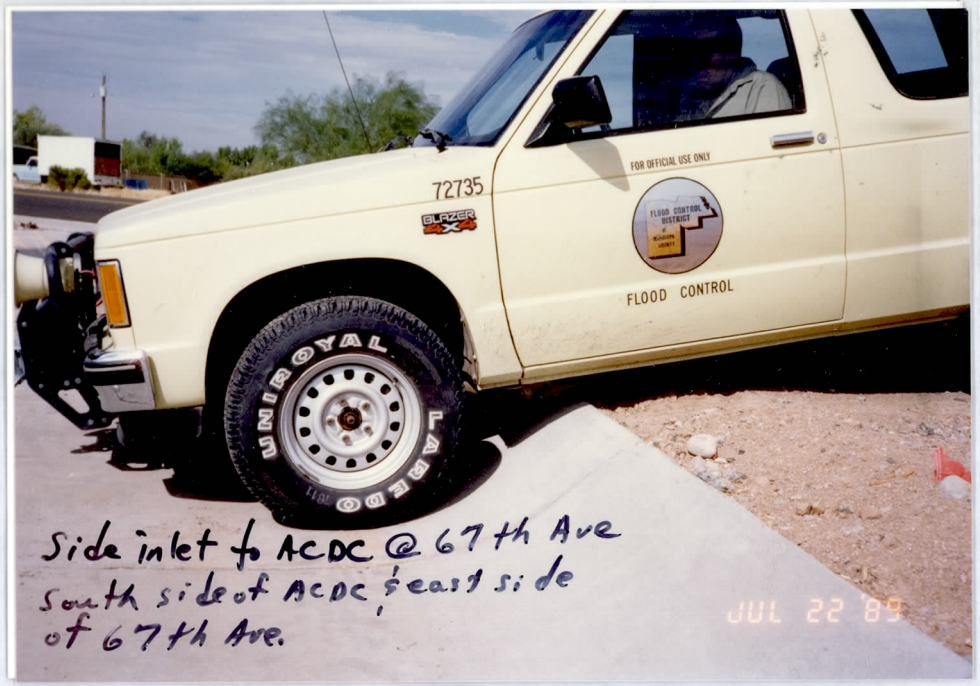

Side inlet to ACDC @ 67th Ave
South side of ACDC, east side of 67th Ave.

Cave Ck. siltation basin, SE corner

C-LINE #52584
35MM PRINTS

Cave Creek siltation basin
looking west from east bank
JUL 22 '89


Red Hill / Skunk Ck.
Mitigation area.
JUL 22 '89

Cave Creek siltation basin
looking west from east bank
JUL 22 '89

JUL 22 '89

Cave Ck. siltation basin - outlet structure

Skunk Creek @ 83rd Ave. Mitigation Area, looking downstream (west) from north bank.

83rd Avenue
Skunk Creek Mitigation Area (east of 83rd Ave)
entrance. On south bank looking northwesterly
JUL 22 '89

C-LINE #52584
35MM PRINTS



discharge from mitigation area east of 83rd Ave. bridge on Skunk creek, north side. Looking east



Flow through mitigation area east of 83rd Ave. bridge on Skunk creek, north side. Looking east

CHICKEN
RANCH.

Ditch Repair
2-11-93

EROSION
South END

South END
EROSION
2-11-93

O-LINE #52584
35MM PRINTS

[redacted] ft
3500

Fence
Down.

Trash.

2-11-93

TRASH

2-11-93

Fence 2-11-93

SAND bAR's

Ditch Repair

2-11-93

SAND bARS IN BASINS

2-11-93

O-LINE #52584
GEMM PRINTS

C-LINE #52584
35MM PRINTS

Photo Date: 8/3/93 By: JS
MCDOT: Ft McDowell / Yavapai

Inlet of 2-48" CMPs skewed across Ft McDowell, W to E

Photo date: 8/3/93 By: JS
MCDOT: Ft McDowell / Yavapai

Outlets: 1-48" CMP; 1-18"x36" CMPA
Also another 48" CMP, 1-36"

Concrete pipe behind mesquite
E side Ft McDowell looking S.

Photo date: 8/3/93 By: JS
MCDOT: Ft McDowell / Yavapai

Looking S. in channel on E. side of Ft McDowell. (Outlet)

Photo Date: 8/3/93 By: JS
MCDOT: Ft McDowell / Yavapai

Looking N along Ft McDowell Rd.

C-LINE #52584
35MM PRINTS

Photo date: 8/3/93 By: JS
MCDOT: Ft McDowell / Yavapai

Looking E at headwall for 1-18"x36" CMP & 1-36" conc. pipe

Photo date: 8/3/93 By: JS
MCDOT: Ft McDowell / Yavapai

Inlet of 18"x36" CMPA (W. end)

Photo date: 8/3/93 By: JS
MCDOT: Ft McDowell / Yavapai

Outlet of 18"x36" CMPA (E. end)

Photo date: 8/3/93 By: JS
MCDOT: Ft McDowell / Yavapai

Inlet of 36" concrete pipe (W. end)

C-LINE #52584
35MM PRINTS

skunk creek @ 75th Ave

scour around the head walls

C-LINE #52584
35MM PRINTS

5 19'93

5 19'93

6
5 19'93

STOP

Intersection 35th Ave &
Looking toward SE
at Skunk Creek
Crossing of Pinnacle Pk Rd

Pinnacle Pk Rd

C-LINE #52584
35MM PRINTS

Cave Buttes Dam
Outlet

Cave Creek Wash
Old dam

Cave Creek Wash
looking D/S from Ped. Bridge

AVERY®
PVH119G TJ

1/94

Looking downstream along Dysart Drain from Dysart Rd. bridge. Remedial construction taking place.

DAJ

1/94

Construction of Cotter Channel outfall into Agua Fria River just upstream of Camelback Rd. Standing on Camelback Rd Bridge looking north.

DAJ

Salt River looking
downstream at
channelization from
Scottsdale Rd.

Salt River looking
upstream at channelization
from Scottsdale Rd.

6 20 '00

6 20 '00



6 20 00

6 20 00

6 20 '00

NO TRESPASSING
NATIONAL
6 20 '00

NO TRESPASSING
6 20 '00

06 20 '00

6 20 '00

6 20 '00

6 20 '00

6 20 '00

6 20 '00

6 20 '00

6 20 '00

6 20 '00

6 20 '00

6 20 '00

6 20 '00

6 20 '00

6 20 '00

6 20 '00

NATIONAL
RENT-A-FENCE
1-800-352-5675
6 20 '00

6 20 '00

6 20 '00

6 20 '00

6 20 '00

6 20 '00

6 20 '00

6 20 '00

Slides not Scanned see Original

Agua Fria River - Bell Road Bridge (looking southeasterly) Note: extreme erosion of roadway of easterly approach.

Sun City in background. Sun City West outlet channel in foreground. 2/22/80



MCFC - 1237 - 03

FEB 22 1980

Agua Fria Bell Rd. Bridge looking Upstream

1237-03

Agua Fria River at Bell Road Bridge looking upstream

2/22/80

SPEC, INC. (602) 994-1511
SPECIAL PROJECTS ENGINEERING CO., INC.
P.O. BOX 3472 ☐ SCOTTSDALE, AZ 85257

AGUA FRIA RIVER - GLENDALE AVENUE BRIDGE

(Looking Upstream)

Note: Sand and gravel operation in middle of Floodway District.

February 22, 1980

1240-03

Agua Fria River looking upstream at Glendal

Avenue Bridge

2/22/80

MCFC - 1240-03

FEB 22 1980

SPEC, INC. (602) 994-1511
SPECIAL PROJECTS ENGINEERING CO., INC.
P.O. BOX 3472 ☐ SCOTTSDALE, AZ 85257

1240-10

Agua Fria River looking downstream from north of Northern Avenue

2/22/80

MCFC - 1240 - 10

FEB 22 1980

Agua Fria River
Looking Downstream
Glendale Ave. bridge
in background.

SPEC INC. (602) 994-1511
SPECIAL PROJECTS ENGINEERING CO., INC.
P.O. BOX 3472 ☐ SCOTTSDALE, AZ 85257

1240-09

Agua Fria River looking southeasterly from
Northern Avenue

2/22/80

MCFC - 1240-09

FEB 22 1980

Agua Fria looking S.E.
Northern River center
right side of photo.

PEC, INC. (602) 994-1511
PECIAL PROJECTS ENGINEERING CO., INC.
P.O. BOX 3472 ☐ SCOTTSDALE, AZ 85257

1240-07

Agua Fria River looking upstream at Northern Avenue

2/22/80

MCFC - 1240-07

FEB 22 1980

Agua Fria looking upstream [illegible]

SPEC, INC. (602) 994-1511
SPECIAL PROJECTS ENGINEERING CO., INC.
P.O. BOX 3472 ☐ SCOTTSDALE, AZ 85257



(602) 994-1511
T5 EX NEERING CO., INC
SCOTTSDALE, AZ 852

1239-11

Salt River looking northeasterly at about
71st Avenue

2/22/80

MCFC-1239-11
FEB 22 1980

SPEC, inc. (602) 994-1511
SPECIAL PROJECTS ENGINEERING CO., INC.
P.O. BOX 3472 ☐ SCOTTSDALE, AZ 85257

MCFC - 1240-06

FEB 22 1980

1240-06

Agua Fria River looking westerly at United Metro facility

2/22/80

SPEC, INC. (602) 994-1511
SPECIAL PROJECTS ENGINEERING CO., INC.
P.O. BOX 3472 ☐ SCOTTSDALE, AZ 85257





MCFC-1240-04

FEB 22 1980

1240-04

Agua Fria River looking upstream at United Metro facility above Glendale Avenue

2/22/80

Agua Fria looking upstream from Glendale Ave. at United Metro facility

SPEC, INC. (602) 994-1511
SPECIAL PROJECTS ENGINEERING CO., INC.
P.O. BOX 3472 ☐ SCOTTSDALE, AZ 85257

MCFC-1240-11

FEB 22 1980

1240-11

Agua Fria River looking north northwest from
Northern Avenue

2/22/80

Agua Fria River Looking NNW
Just below Olive Ave.
(Union Rock Operation)

SPEC, INC. (602) 994-1511
SPECIAL PROJECTS ENGINEERING CO., INC.
P.O. BOX 3472 ☐ SCOTTSDALE, AZ 85257

AGUA FRIA RIVER - GLENDALE AVENUE

(Looking Upstream)

Note: Flow occurred over Glendale Avenue inundating commercial developments.

February 22, 1980

1240-02

Agua Fria River looking upstream at Glendale Avenue

2/22/80

MCFC - 1240-02

FEB 22 1980

SPEC, INC. (602) 994-1511
SPECIAL PROJECTS ENGINEERING CO., INC.
P.O. BOX 3472 ☐ SCOTTSDALE, AZ 85257

1240-05

Agua Fria River looking northwesterly at
Northern Avenue

2/22/80

MCFC-1240-05

FEB 22 1980

Agua Fria looking N.W.
from Glendale Ave.

SPEC INC. (602) 994-1511
SPECIAL PROJECTS ENGINEERING CO., INC.
P.O. BOX 3472 ☐ SCOTTSDALE, AZ 85257

AGUA FRIA RIVER - NORTHERN AVENUE

(Looking Downstream)

Note: Glendale Avenue Bridge in background.
Note: split flow around sand and gravel operation.

February 22, 1980

1240-08

Agua Fria River looking downstream from Northern Avenue

2/22/80

MCFC - 1240 - 08

FEB 22 1980

SPEC, INC. (602) 994-1511
SPECIAL PROJECTS ENGINEERING CO., INC.
P.O. BOX 3472 ☐ SCOTTSDALE, AZ 85257