# *Moon Valley Wash,*

# *Phoenix, Arizona*

# *FLOODPLAIN MAPS*

# *from*

# *1989 Corps of Engineers study*

***LIBRARY NO. A026.936.1***

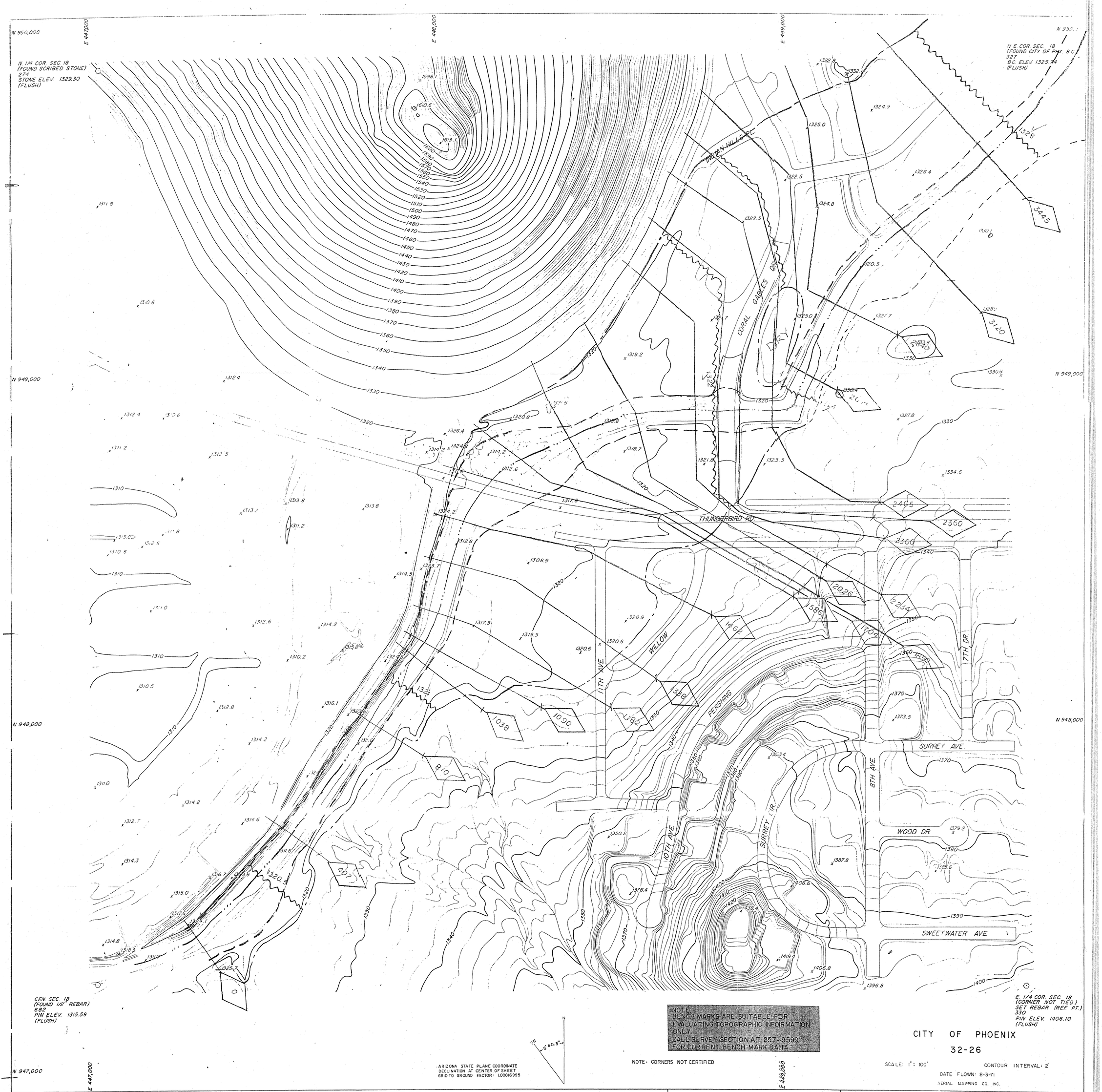
N 950,000
E 447,000
E 448,000
E 449,000
N 949,000
N 948,000
N 947,000
N. 1/4 COR. SEC. 18
(FOUND SCRIBED STONE)
274
STONE ELEV. 1329.30
(FLUSH)
N. E. COR. SEC. 18
(FOUND CITY OF PHX. B.C.)
327
B.C. ELEV. 1325.74
(FLUSH)
INDIAN HILLS PL.
CORAL GABLES DR.
DRY
THUNDERBIRD RD.
WILLOW
PERSHING
11TH AVE.
10TH AVE.
SURREY CIR.
8TH AVE.
7TH DR.
SURREY AVE.
WOOD DR.
SWEETWATER AVE.
CEN. SEC. 18
(FOUND 1/2" REBAR)
682
PIN ELEV. 1315.59
(FLUSH)
E. 1/4 COR. SEC. 18
(CORNER NOT TIED)
SET REBAR (REF. PT.)
330
PIN ELEV. 1406.10
(FLUSH)
ARIZONA STATE PLANE COORDINATE
DECLINATION AT CENTER OF SHEET
GRID TO GROUND FACTOR: 1.00016995
5°40.3'
NOTE:
BENCH MARKS ARE SUITABLE FOR
EVALUATING TOPOGRAPHIC INFORMATION
ONLY.
CALL SURVEY SECTION AT 257-9599
FOR CURRENT BENCH MARK DATA.
NOTE: CORNERS NOT CERTIFIED
CITY OF PHOENIX
32-26
SCALE: 1" = 100'
CONTOUR INTERVAL: 2'
DATE FLOWN: 8-3-71
AERIAL MAPPING CO. INC.
LEGEND
100-YR WATERSURFACE
FLOODWAY
STREAM CENTERLINE.
1321 - BASE FLOOD (LE)

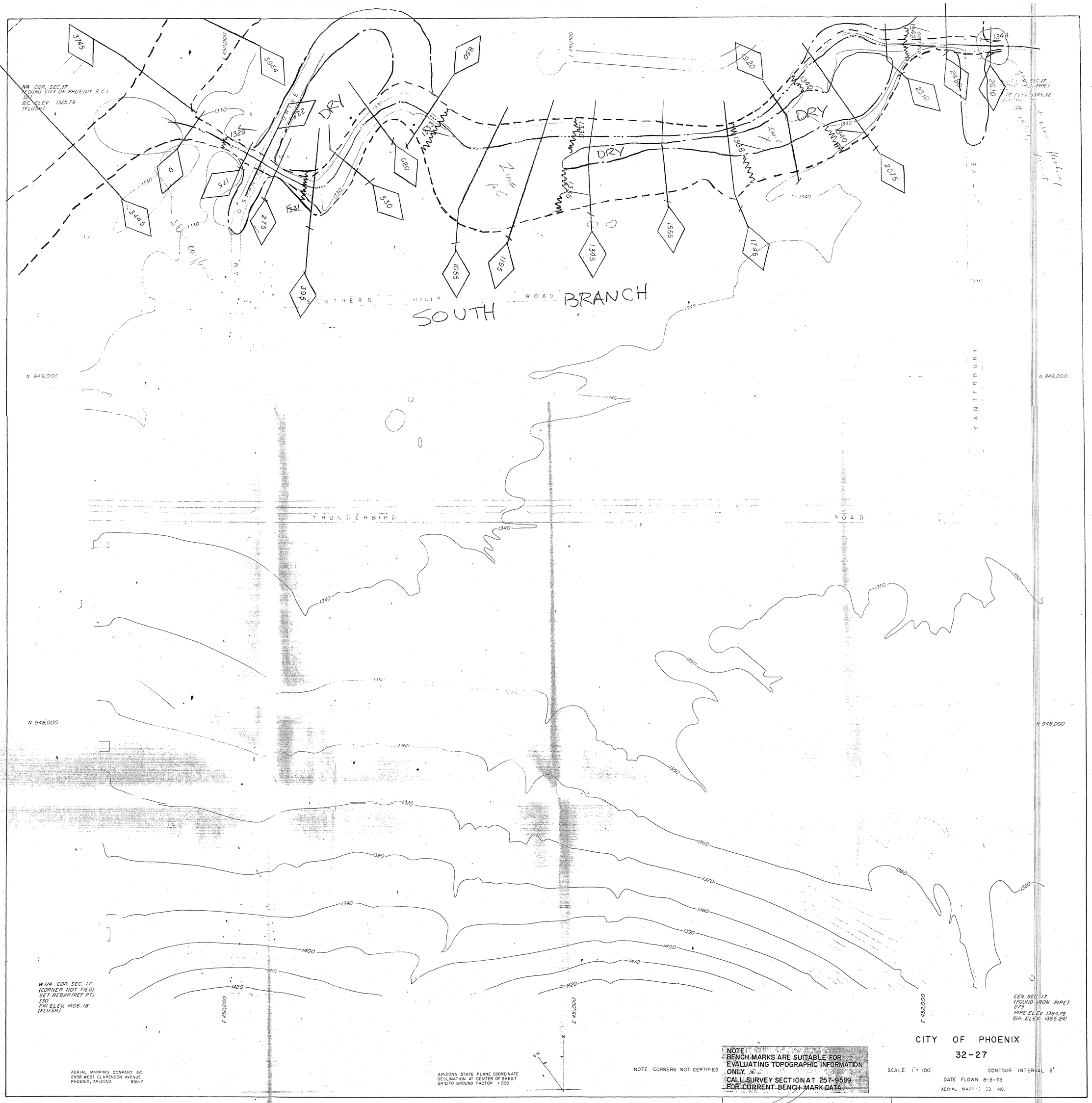


AERIAL MAPPING COMPANY INC
2958 WEST CLARENDON AVENUE
PHOENIX, ARIZONA 85017

ARIZONA STATE PLANE COORDINATE
DECLINATION AT CENTER OF SHEET
GRID TO GROUND FACTOR 1.000

NOTE CORNERS NOT CERTIFIED

NOTE:
BENCH MARKS ARE SUITABLE FOR
EVALUATING TOPOGRAPHIC INFORMATION
ONLY.
CALL SURVEY SECTION AT 257-9599
FOR CURRENT BENCH MARK DATA

CITY OF PHOENIX

32-27

SCALE 1" = 100'

CONTOUR INTERVAL 2'

DATE FLOWN 8-3-75

AERIAL MAPPING CO. INC.

LEGEND

100 - WATER SURFACE

FLOODWAY

STREAM CENTERLINE

1336 BASE FLOOD ELEV

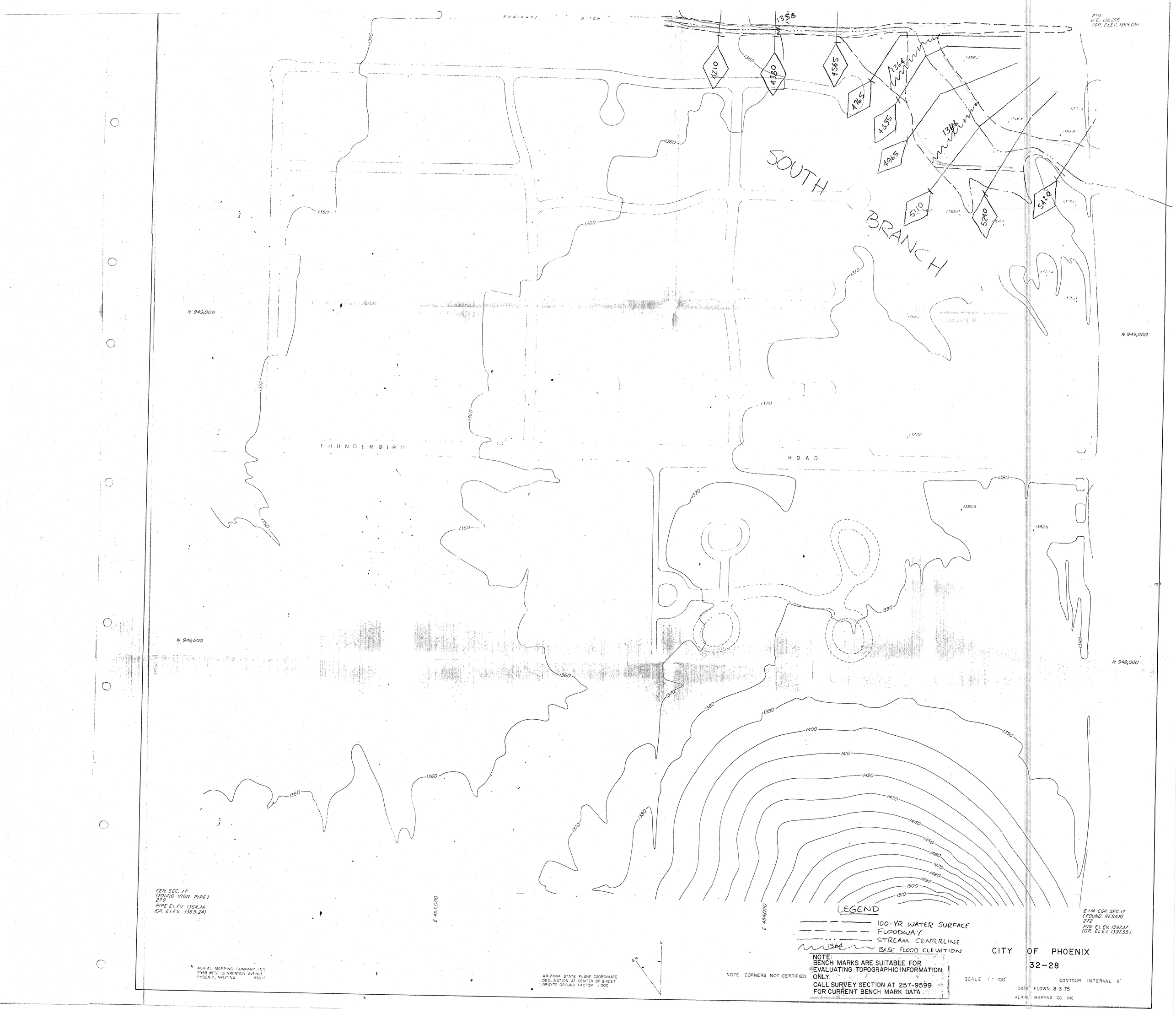

SOUTH BRANCH
THUNDERBIRD ROAD
N 949,000
N 948,000
E 453,000
E 454,000
4210
4380
4565
4765
4835
4965
5110
5240
5420
1358
1364
1366
1350
1360
1370
1380
1390
1400
1410
1420
1430
1440
1450
1460
1470
1480
1490
1500
1510
CEN. SEC. 17
(FOUND IRON PIPE)
279
PIPE ELEV. 1364.76
(GR. ELEV. 1365.24)
E 1/4 COR. SEC. 17
(FOUND REBAR)
272
PIN ELEV. 1397.37
(GR. ELEV. 1397.55)
LEGEND
100-YR WATER SURFACE
FLOODWAY
STREAM CENTERLINE
1364 BASE FLOOD ELEVATION
NOTE:
BENCH MARKS ARE SUITABLE FOR EVALUATING TOPOGRAPHIC INFORMATION ONLY.
CALL SURVEY SECTION AT 257-9599 FOR CURRENT BENCH MARK DATA.
NOTE CORNERS NOT CERTIFIED
AERIAL MAPPING COMPANY INC
2958 WEST CLARENDON AVENUE
PHOENIX, ARIZONA 85017
ARIZONA STATE PLANE COORDINATE
DECLINATION AT CENTER OF SHEET
GRID TO GROUND FACTOR 1.000
CITY OF PHOENIX
32-28
SCALE 1" = 100'
CONTOUR INTERVAL 2'
DATE FLOWN 8-3-75
AERIAL MAPPING CO. INC

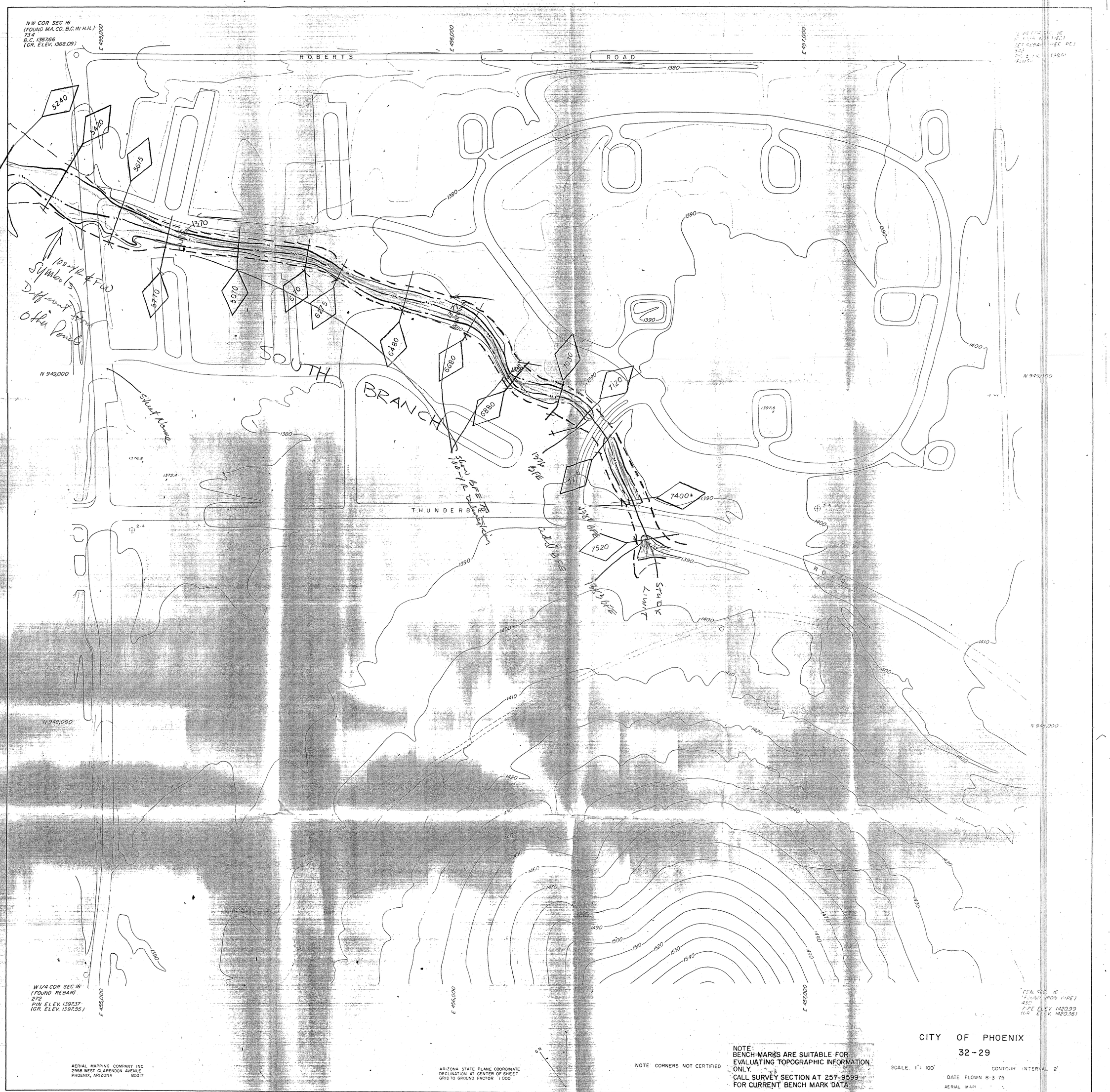
NW COR SEC 16
(FOUND MA. CO. B.C. IN H.H.)
734
B.C. 1367.66
(GR. ELEV. 1368.09)
ROBERTS ROAD
E 455,000
E 456,000
E 457,000
N 949,000
N 948,000
5240
5420
5615
5770
5970
6170
6275
6480
6680
6880
7030
7120
7400
7520
SOUTH BRANCH
THUNDERBIRD
ROAD
100-YR & FW Symbols Different from Other Ponds
Street Name
Show BFE to 100-YR Delineation
1376 BFE
1380 BFE
1363 BFE
Add BFE
Study Limit
W 1/4 COR SEC 16
(FOUND REBAR)
272
PIN ELEV. 1397.37
(GR. ELEV. 1397.55)
CEN. SEC. 16
(FOUND IRON PIPE)
430
PIPE ELEV. 1420.99
(GR. ELEV. 1420.36)
AERIAL MAPPING COMPANY INC.
2958 WEST CLARENDON AVENUE
PHOENIX, ARIZONA 85017
ARIZONA STATE PLANE COORDINATE
DECLINATION AT CENTER OF SHEET
GRID TO GROUND FACTOR 1.000
NOTE: CORNERS NOT CERTIFIED
NOTE:
BENCH MARKS ARE SUITABLE FOR
EVALUATING TOPOGRAPHIC INFORMATION
ONLY.
CALL SURVEY SECTION AT 257-9599
FOR CURRENT BENCH MARK DATA.
CITY OF PHOENIX
32-29
SCALE 1" = 100'
CONTOUR INTERVAL 2'
DATE FLOWN 8-3-75
AERIAL MAP
LEGEND
100-YR WATER SURFACE
FLOODWAY
STREAM CENTERLINE
1377 BASE FLOOD ELEV

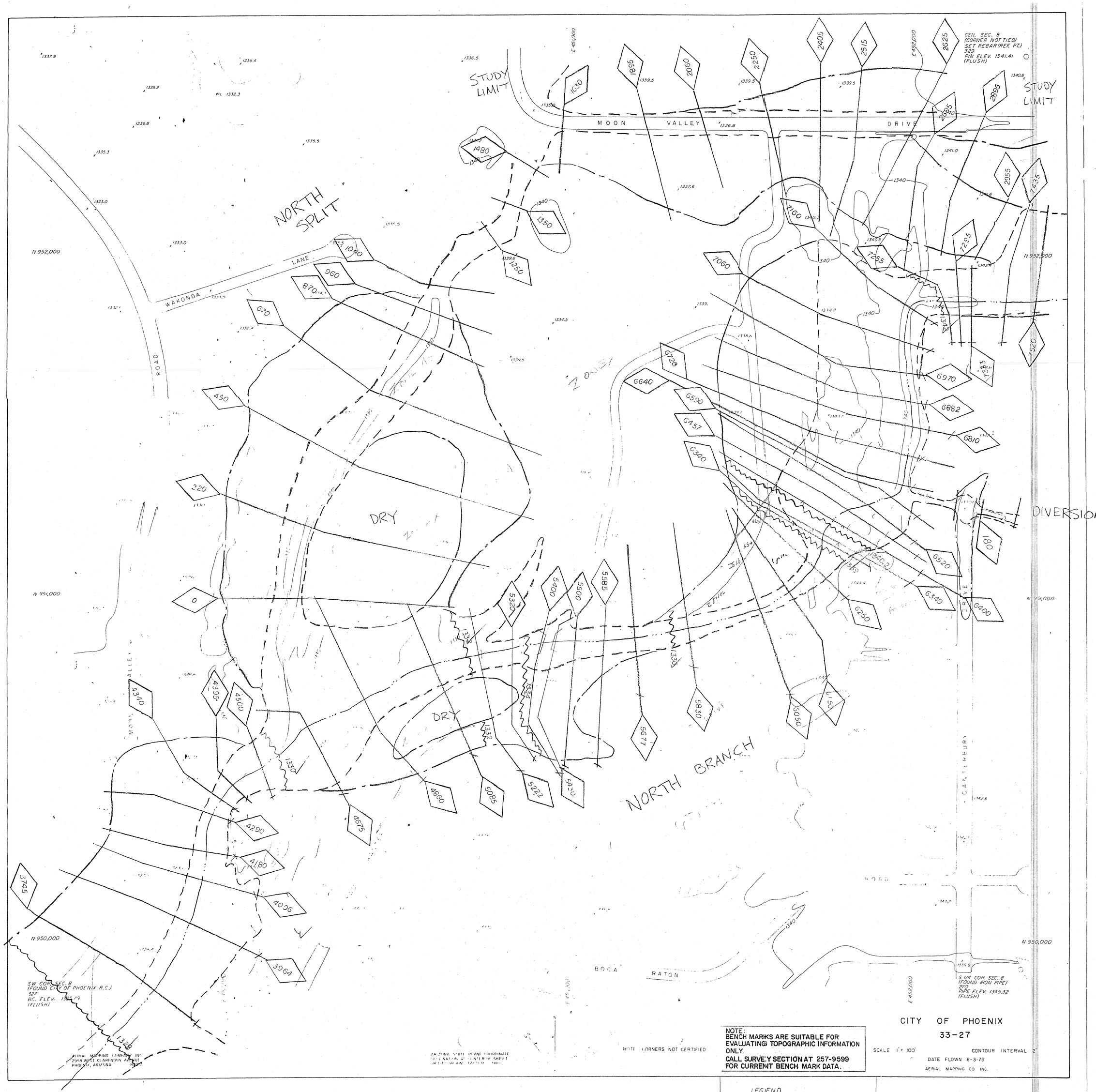

STUDY LIMIT
MOON VALLEY DRIVE
NORTH SPLIT
WAKONDA LANE
ROAD
DRY
DRY
NORTH BRANCH
DIVERSION
CANTERBURY
BOCA RATON
ROAD
N 952,000
N 951,000
N 950,000
E 451,000
E 452,000
CEN. SEC. 8 (CORNER NOT TIED) SET REBAR (REF. PT.) 329 PIN ELEV. 1341.41 (FLUSH)
SW COR. SEC. 8 (FOUND CITY OF PHOENIX B.C.) 327 B.C. ELEV. 1325.79 (FLUSH)
S 1/4 COR. SEC. 8 (FOUND IRON PIPE) 270 PIPE ELEV. 1345.32 (FLUSH)
AERIAL MAPPING COMPANY INC. 2958 WEST CLARENDON AVENUE PHOENIX, ARIZONA
ARIZONA STATE PLANE COORDINATE
NOTE: CORNERS NOT CERTIFIED
NOTE: BENCH MARKS ARE SUITABLE FOR EVALUATING TOPOGRAPHIC INFORMATION ONLY. CALL SURVEY SECTION AT 257-9599 FOR CURRENT BENCH MARK DATA.
CITY OF PHOENIX
33-27
SCALE 1" = 100'
CONTOUR INTERVAL 2'
DATE FLOWN 8-3-75
AERIAL MAPPING CO. INC.
LEGEND
100-yr WATER SURFACE
FLOODWAY
STREAM CENTERLINE
1339 BASE FLOOD ELEV

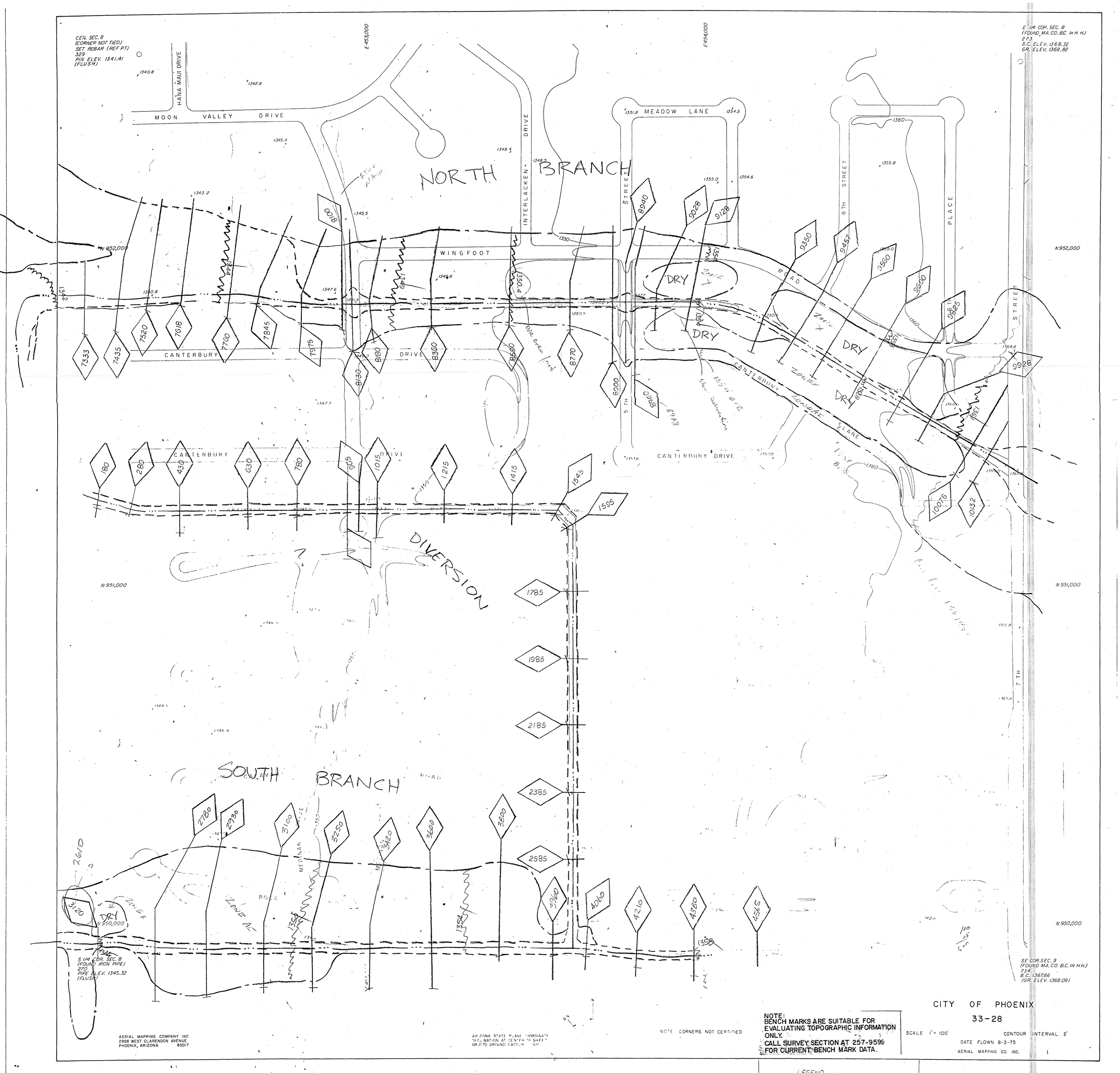
CEN. SEC. 8
(CORNER NOT TIED)
SET REBAR (REF PT)
329
PIN ELEV. 1341.41
(FLUSH)
E 1/4 COR. SEC. 8
(FOUND MA. CO. B.C. in H.H.)
273
B.C. ELEV. 1368.32
GR. ELEV. 1368.82
E 453,000
E 454,000
N 952,000
N 951,000
N 950,000
HANA MAUI DRIVE
MOON VALLEY DRIVE
MEADOW LANE
INTERLACKEN DRIVE
6TH STREET
PLACE
WINGFOOT ROAD
CANTERBURY DRIVE
5TH STREET
7TH STREET
NORTH BRANCH
SOUTH BRANCH
DIVERSION
DRY
ZONE X
ZONE AE
S 1/4 COR. SEC. 8
(FOUND IRON PIPE)
270
PIPE ELEV. 1345.32
(FLUSH)
SE COR. SEC. 9
(FOUND MA. CO. B.C. IN H.H.)
734
B.C. 1367.66
(GR. ELEV. 1368.09)
AERIAL MAPPING COMPANY INC
2958 WEST CLARENDON AVENUE
PHOENIX, ARIZONA 85017
NOTE CORNERS NOT CERTIFIED
NOTE:
BENCH MARKS ARE SUITABLE FOR EVALUATING TOPOGRAPHIC INFORMATION ONLY.
CALL SURVEY SECTION AT 257-9599 FOR CURRENT BENCH MARK DATA.
CITY OF PHOENIX
33-28
SCALE 1" = 100'
CONTOUR INTERVAL 2'
DATE FLOWN 8-3-75
AERIAL MAPPING CO. INC.
LEGEND
100-YR WATERSURFACE
FLOODWAY
STREAM CENTERLINE
1354 BASE FLOOD ELEV

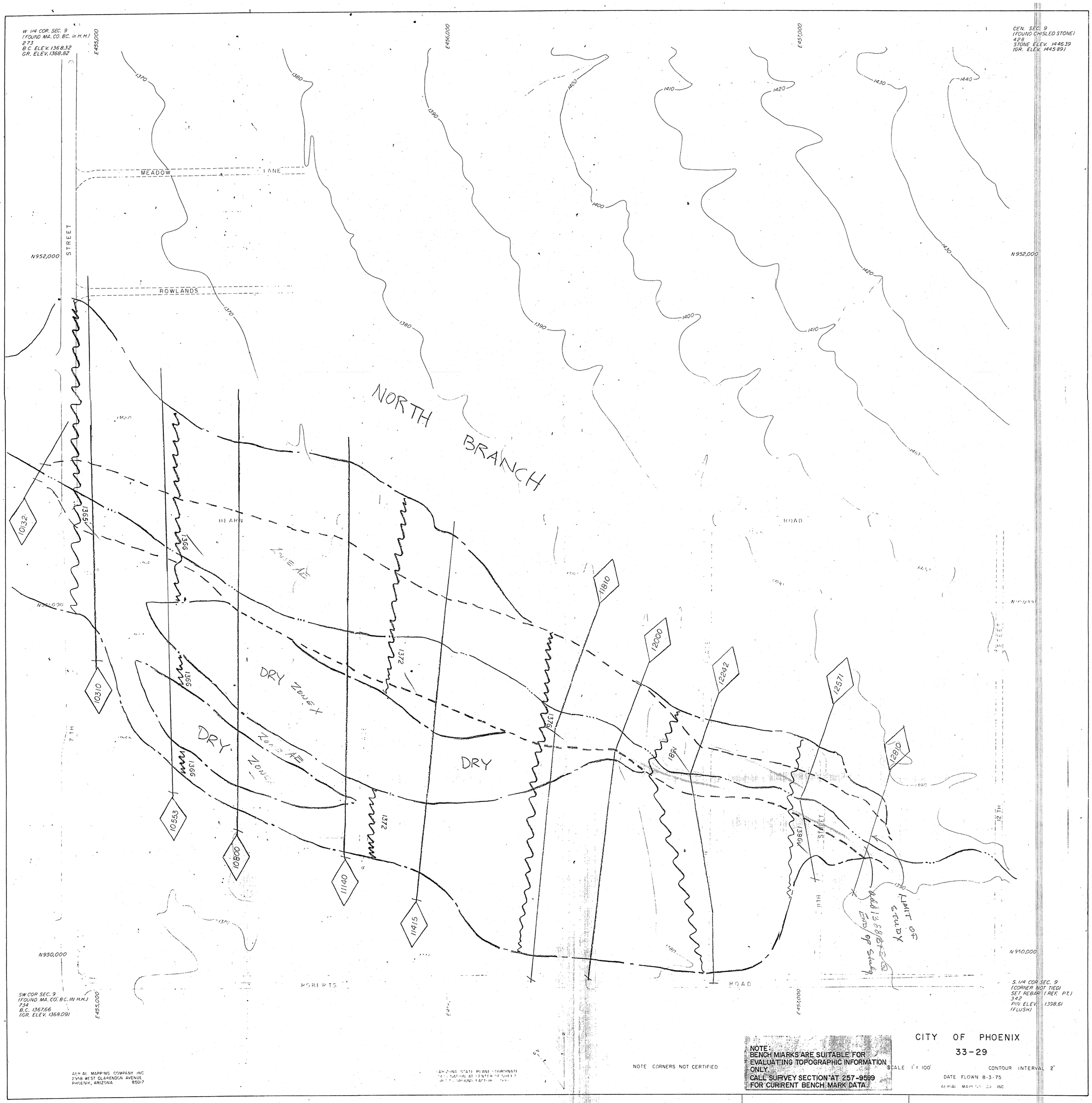
W 1/4 COR. SEC. 9
(FOUND MA. CO. BC. in H.H.)
273
B.C. ELEV. 1368.32
GR. ELEV. 1368.82
CEN. SEC. 9
(FOUND CHISLED STONE)
428
STONE ELEV. 1446.39
(GR. ELEV. 1445.89)
E455,000
E456,000
E457,000
N952,000
N950,000
MEADOW LANE
ROWLANDS
STREET
NORTH BRANCH
HEARN
ROAD
DRY ZONE X
DRY ZONE AE
DRY
ROBERTS
ROAD
7TH
12TH
LIMIT OF STUDY
SW COR SEC. 9
(FOUND MA. CO. BC. IN H.H.)
734
B.C. 1367.66
(GR. ELEV. 1368.09)
S. 1/4 COR SEC. 9
(CORNER NOT TIED)
SET REBAR (REF. PT.)
342
PIN ELEV. 1398.61
(FLUSH)
1370
1380
1390
1400
1410
1420
1430
1440
1365
1366
1372
1376
1381
1386
10132
10310
10553
10800
11140
11415
11810
12000
12242
12571
12810
AERIAL MAPPING COMPANY INC
2958 WEST CLARENDON AVENUE
PHOENIX, ARIZONA 85017
NOTE CORNERS NOT CERTIFIED
NOTE:
BENCH MIARKS ARE SUITABLE FOR
EVALUATING TOPOGRAPHIC INFORMATION
ONLY.
CALL SURVEY SECTION AT 257-9599
FOR CURIRENT BENCH MARK DATA.
CITY OF PHOENIX
33-29
SCALE 1" = 100'
CONTOUR INTERVAL 2'
DATE FLOWN 8-3-75
LEGEND
100-YR WATERSURFACE
FLOODWAY
STREAM CENTERLINE
1381
BASE FLOOD ELEV