Floodplains, Floodways & Aerial Photography for the Salt/Gila River from Granite Reef Dam to Gillespie Dam

2005

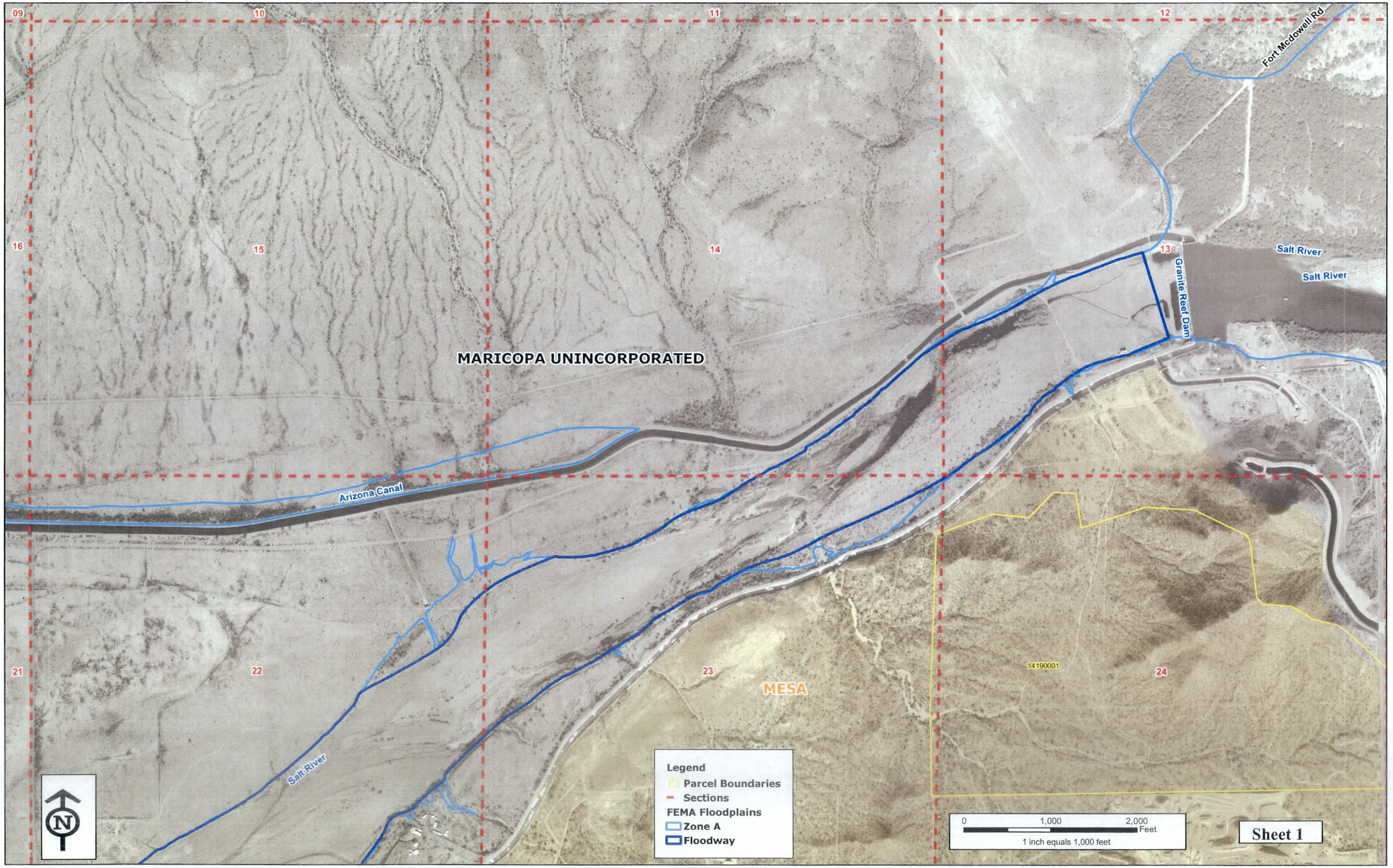
09
10
11
12
16
15
14
13
21
22
23
24
Fort Mcdowell Rd
Salt River
Salt River
Granite Reef Dam
MARICOPA UNINCORPORATED
Arizona Canal
Salt River
MESA
14190001
Legend
Parcel Boundaries
Sections
FEMA Floodplains
Zone A
Floodway
N
0
1,000
2,000
Feet
1 inch equals 1,000 feet
Sheet 1

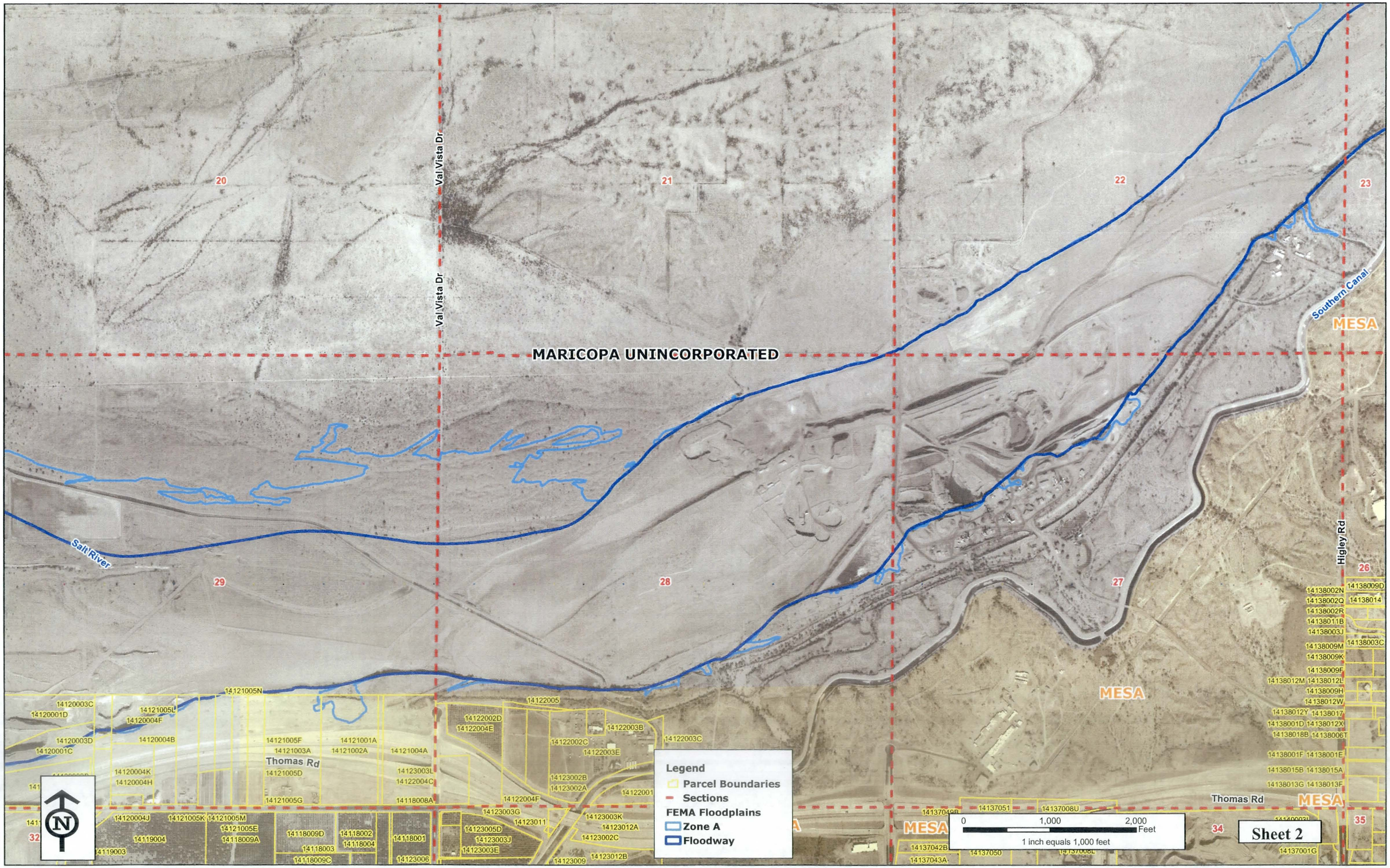
20
21
22
23
Val Vista Dr
Val Vista Dr
MARICOPA UNINCORPORATED
Southern Canal
MESA
Salt River
29
28
27
26
Higley Rd
MESA
MESA
Thomas Rd
Thomas Rd
32
34
35
14121005N
14120003C
14120001D
14121005L
14120004F
14120003D
14120001C
14120004B
14121005F
14121003A
14121002A
14121001A
14121004A
14120004K
14120004H
14121005D
14123003L
14122004C
14121005G
14118008A
14120004J
14121005K
14121005M
14121005E
14118009A
14119004
14119003
14118009D
14118003
14118009C
14118002
14118004
14118001
14123006
14122005
14122002D
14122004E
14122003B
14122003C
14122002C
14122003E
14123002B
14123002A
14122001
14122004F
14123003G
14123011
14123003K
14123012A
14123005D
14123003J
14123003E
14123002C
14123009
14123012B
14137049B
14137051
14137008U
14137042B
14137050
14137008L
14137043A
14137001G
14138009D
14138002N
14138002Q
14138014
14138002R
14138011B
14138003J
14138003C
14138009M
14138009K
14138009F
14138012M
14138012L
14138009H
14138012W
14138012Y
14138017
14138001D
14138012X
14138018B
14138006T
14138001F
14138001E
14138015B
14138015A
14138013G
14138013F
Legend
Parcel Boundaries
Sections
FEMA Floodplains
Zone A
Floodway
0
1,000
2,000
Feet
1 inch equals 1,000 feet
Sheet 2

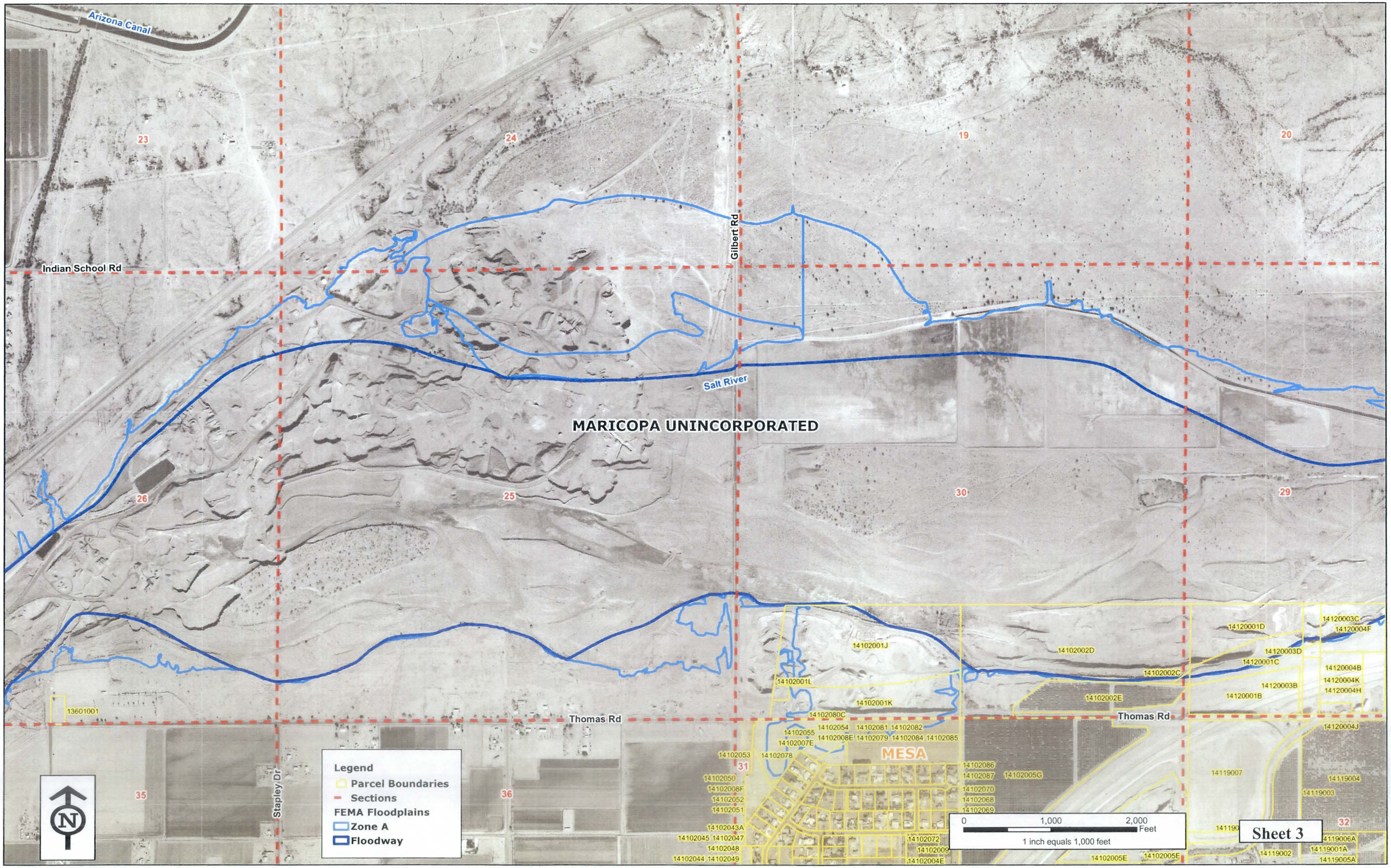
Arizona Canal
Indian School Rd
Gilbert Rd
Salt River
MARICOPA UNINCORPORATED
Thomas Rd
Stapley Dr
MESA
23
24
19
20
26
25
30
29
31
35
36
32
13601001
14102001J
14102001L
14102001K
14102080C
14102002D
14102002C
14102002E
14120001D
14120003C
14120004F
14120003D
14120001C
14120004B
14120004K
14120004H
14120003B
14120001B
14120004J
14102053
14102078
14102055
14102054
14102081
14102082
14102008E
14102079
14102084
14102085
14102007E
14102086
14102087
14102005G
14102070
14102068
14102069
14102050
14102008F
14102052
14102051
14102043A
14102045
14102047
14102048
14102044
14102049
14102072
14102009
14102004E
14102005E
14119007
14119004
14119003
14119006A
14119001A
14119005A
14119002
Legend
Parcel Boundaries
Sections
FEMA Floodplains
Zone A
Floodway
N
0
1,000
2,000
Feet
1 inch equals 1,000 feet
Sheet 3

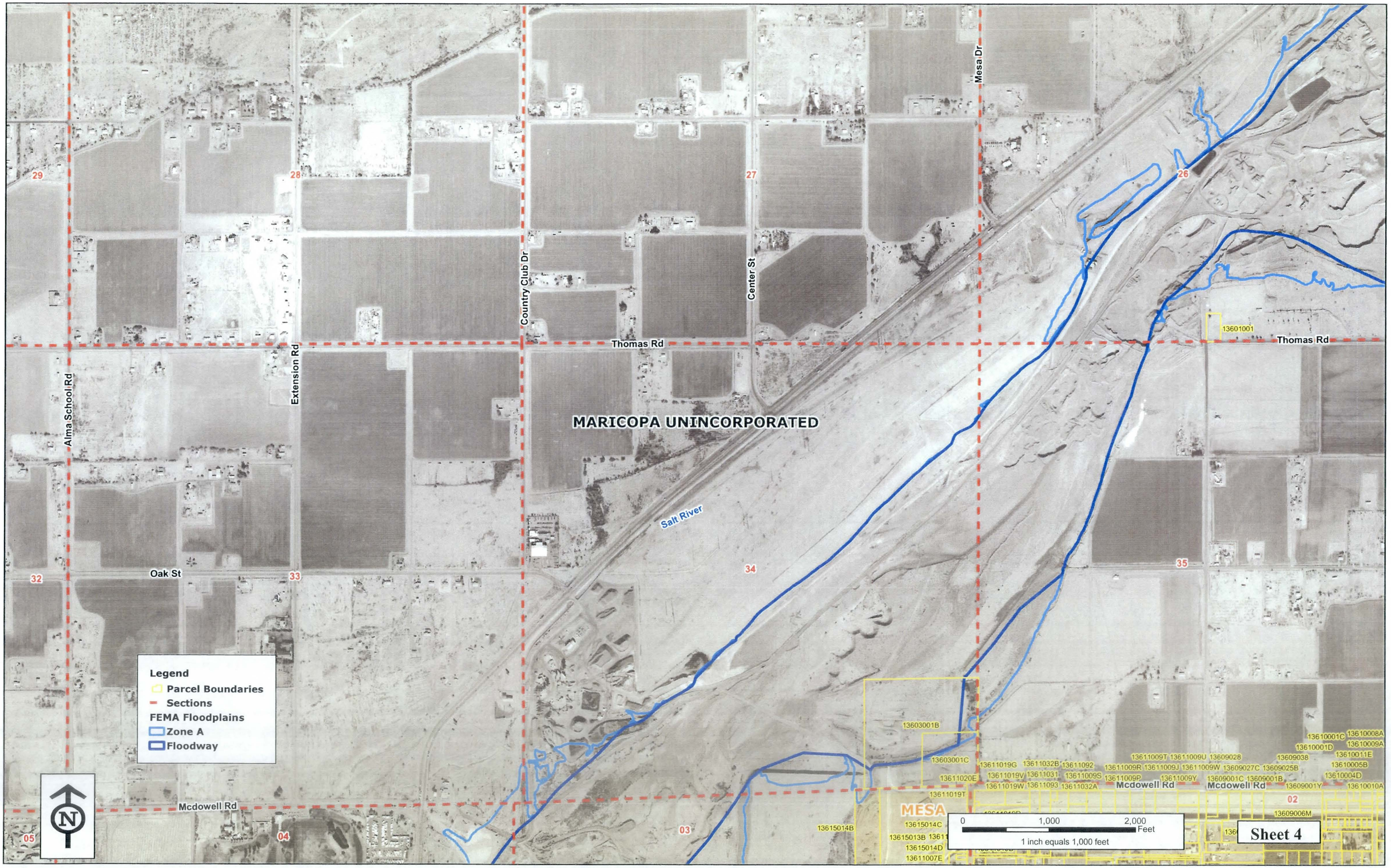
29
28
27
26
Mesa Dr
Country Club Dr
Center St
Thomas Rd
Thomas Rd
Alma School Rd
Extension Rd
MARICOPA UNINCORPORATED
13601001
Salt River
32
Oak St
33
34
35
Legend
Parcel Boundaries
Sections
FEMA Floodplains
Zone A
Floodway
Mcdowell Rd
Mcdowell Rd
Mcdowell Rd
05
04
03
02
MESA
13603001B
13603001C
13615014B
13615014C
13615013B
13615014D
13611007E
13611019T
13611019G
13611032B
13611092
13611020E
13611019V
13611031
13611009S
13611019W
13611093
13611032A
13611009T
13611009U
13609028
13611009R
13611009J
13611009W
13609027C
13609025B
13611009P
13611009Y
13609001C
13609001B
13609038
13610001C
13610008A
13610001D
13610009A
13610011E
13610005B
13610004D
13609001Y
13610010A
13609006M
0
1,000
2,000
Feet
1 inch equals 1,000 feet
Sheet 4

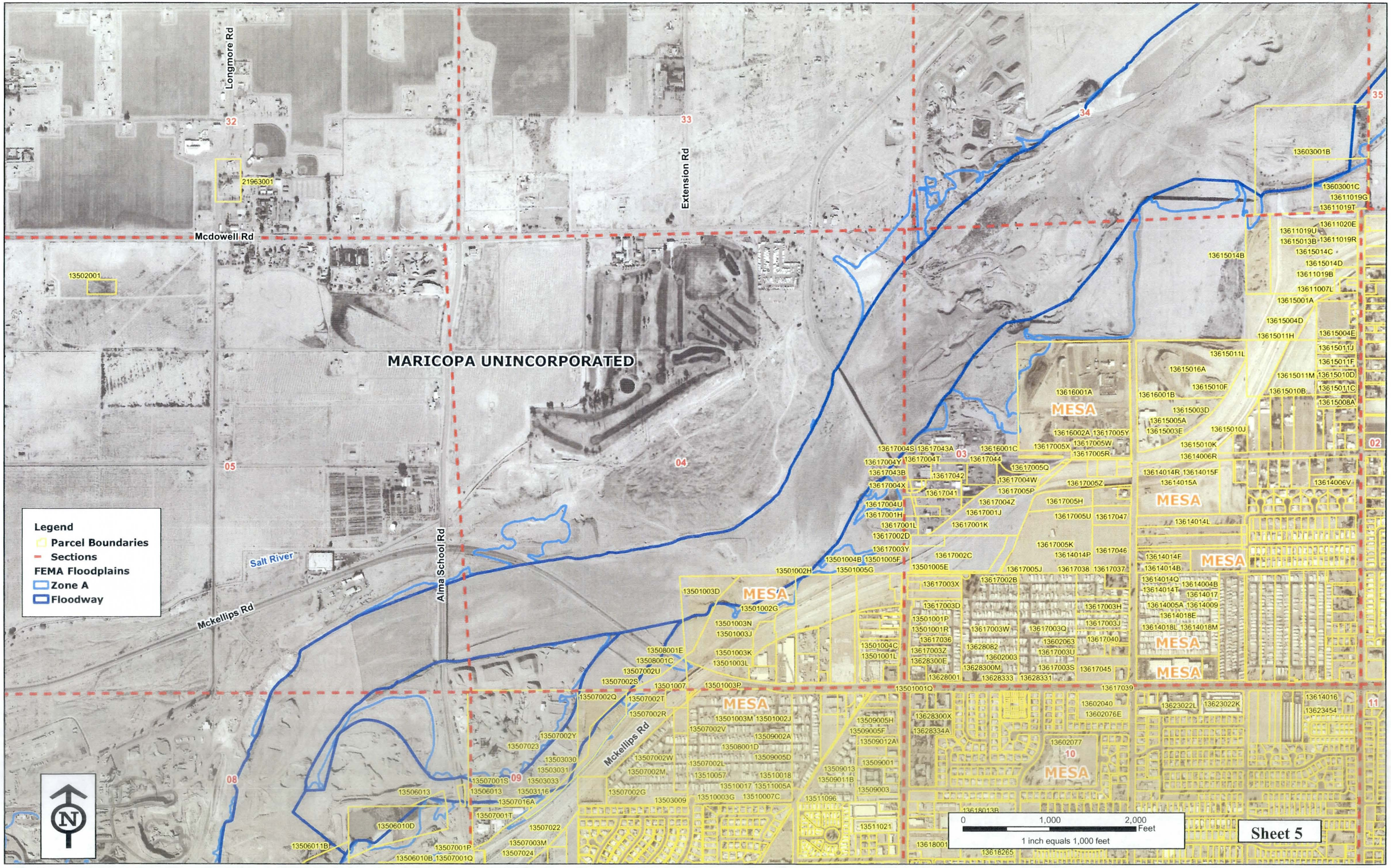
Longmore Rd
Extension Rd
Mcdowell Rd
Alma School Rd
Salt River
Mckellips Rd
MARICOPA UNINCORPORATED
MESA
21963001
13502001
13603001B
13603001C
13611019G
13611019T
13611020E
13611019U
13615013B
13611019R
13615014C
13615014B
13615014D
13611019B
13611007L
13615001A
13615004D
13615011H
13615004E
13615011J
13615011L
13615016A
13615011F
13615011M
13615010D
13615010F
13615010B
13615001C
13615008A
13615003D
13615005A
13615003E
13615010J
13615010K
13614006R
13614014R
13614015F
13614015A
13614006V
13614014L
13614014F
13614014B
13614014Q
13614004B
13614014T
13614017
13614005A
13614009
13614018E
13614018L
13614018M
13616001A
13616002A
13617005Y
13616001B
13616001C
13617005X
13617005W
13617005R
13617004S
13617043A
13617004T
13617004Y
13617044
13617005Q
13617043B
13617042
13617004W
13617004X
13617041
13617005P
13617005Z
13617004U
13617004Z
13617005H
13617001H
13617001J
13617005U
13617047
13617001L
13617001K
13617002D
13617005K
13614014P
13617046
13617003Y
13617002C
13614014F
13614014B
13501004B
13501005F
13501005E
13617005J
13617038
13617037
13501002H
13501005G
13617003X
13617002B
13501003D
13501002G
13617003D
13617003H
13501003N
13501001P
13501003J
13501001R
13617003W
13617003Q
13617003J
13508001E
13617036
13628082
13602063
13617040
13501004C
13508001C
13617003Z
13602003
13617003U
13501001L
13628300E
13628300M
13617003S
13617045
13507002U
13628001
13628333
13628331
13507002S
13501007
13501003P
13501001Q
13617039
13507002Q
13507002T
13602040
13623022L
13623022K
13614016
13507002R
13501003M
13501002J
13628300X
13623454
13507002Y
13509005H
13628334A
13509005F
13507023
13507002V
13509012A
13503030
13508001D
13602077
13509002A
13507002W
13509005D
13503031
13507002L
13509001
13507002M
13510057
13510018
13509013
13509011B
13503033
13510017
13511005A
13509003
13506013
13503116
13507002G
13510003G
13510007C
13503009
13511096
13507016A
13507001T
13506010D
13507022
13511021
13618013B
13506011B
13507001P
13507003M
13618001
13506010B
13507001Q
13507024
13618265
Legend
Parcel Boundaries
Sections
FEMA Floodplains
Zone A
Floodway
0
1,000
2,000
Feet
1 inch equals 1,000 feet
Sheet 5

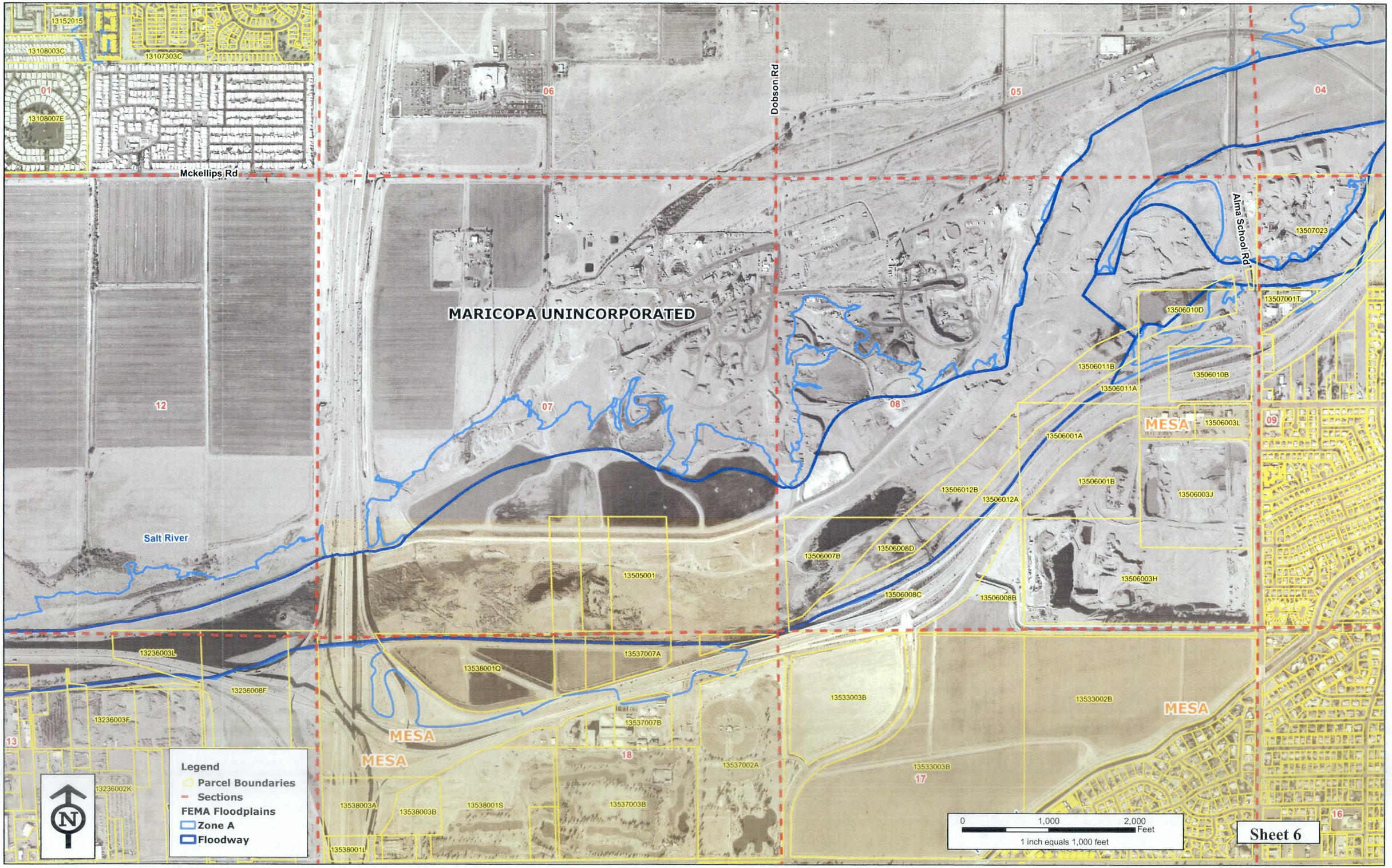
13152015
13108003C
13107303C
01
13108007E
Mckellips Rd
06
Dobson Rd
05
04
MARICOPA UNINCORPORATED
Alma School Rd
13507023
13507001T
13506010D
13506011B
13506010B
13506011A
MESA
13506003L
09
13506001A
13506001B
13506003J
13506012B
13506012A
13506007B
13506008D
13506003H
13506008C
13506008B
12
07
08
Salt River
13505001
13236003L
13538001Q
13537007A
13236008F
13236003F
13537007B
MESA
MESA
18
13537002A
13533003B
13533002B
MESA
13533003B
17
13
13236002K
13538003A
13538003B
13538001S
13537003B
13538001L
16
Legend
Parcel Boundaries
Sections
FEMA Floodplains
Zone A
Floodway
N
0
1,000
2,000
Feet
1 inch equals 1,000 feet
Sheet 6

PHOENIX

MARICOPA UNINCORPORATED

TEMPE

Curry Rd

Salt River

Mcclintock Dr

Legend
- Parcel Boundaries
- Sections

FEMA Floodplains
- Zone A
- Floodway

0 1,000 2,000 Feet
1 inch equals 1,000 feet

Sheet 7

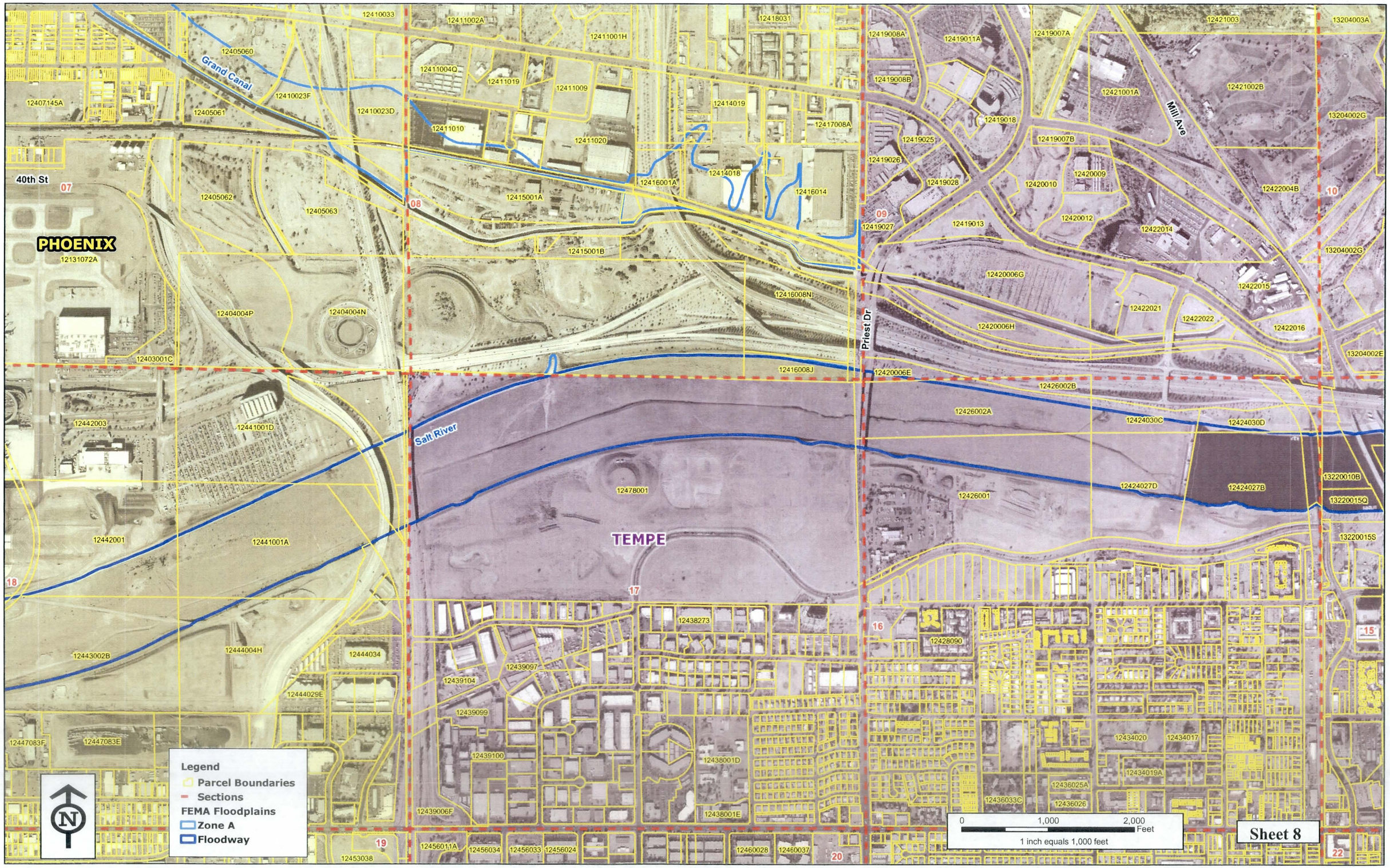

Grand Canal
Salt River
Mill Ave
Priest Dr
40th St
PHOENIX
TEMPE
Legend
Parcel Boundaries
Sections
FEMA Floodplains
Zone A
Floodway
0
1,000
2,000
Feet
1 inch equals 1,000 feet
Sheet 8

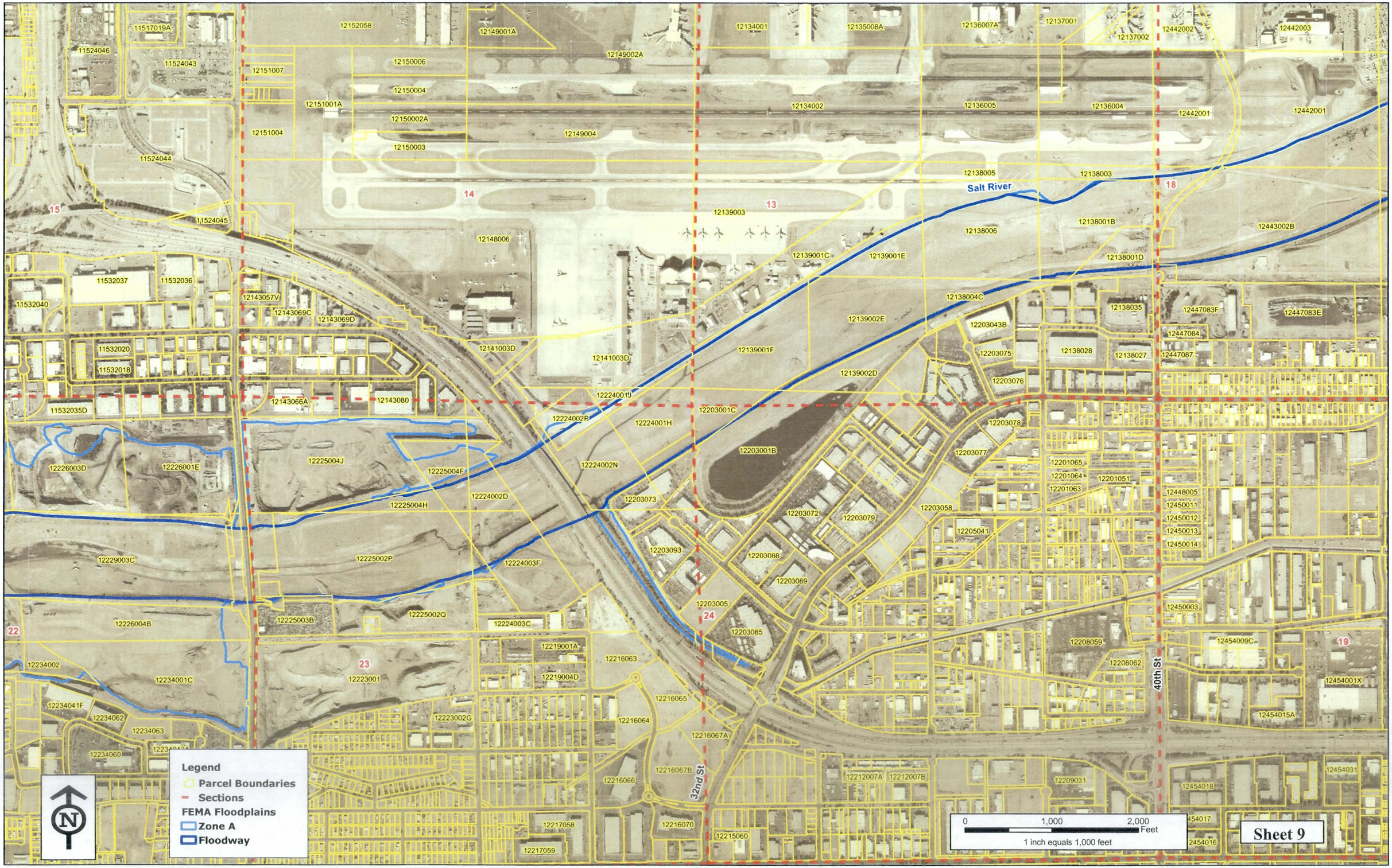
11517019A
11524046
11524043
12152058
12149001A
12150006
12149002A
12151007
12150004
12151001A
12150002A
12151004
12149004
12150003
11524044
11524045
14
13
15
12148006
12139003
12139001C
12139001E
11532037
11532036
11532040
12143057V
12143069C
12143069D
12139002E
12141003D
12139001F
11532020
11532018
12139002D
12224001J
12143066A
12143080
11532035D
12224002P
12224001H
12203001C
12203001B
12226003D
12226001E
12225004J
12225004F
12224002N
12224002D
12225004H
12203073
12229003C
12225002P
12224003F
12225003B
12225002Q
12224003C
12226004B
22
23
12219001A
12216063
12234002
12223001
12219004D
12234001C
12216065
12234041F
12234062
12223002G
12216064
12234063
12234060
12216067A
12216067B
32nd St
12216066
12217058
12216070
12217059
12215060
12203072
12203079
12203093
12203088
12203089
12203005
24
12203085
12203077
12203058
12205041
12201065
12201064
12201063
12201051
12448005
12450011
12450012
12450013
12450014
12450003
12208059
12208062
12454009C
19
12454001X
12454015A
12454031
12454018
12454017
12454016
12212007A
12212007B
12209031
12203078
12203076
12203075
12203043B
12138004C
12138035
12138028
12138027
12447084
12447087
12447083F
12447083E
12138005
12138003
Salt River
18
12138001B
12138006
12138001D
12443002B
12442001
12442002
12442003
12137001
12137002
12136007A
12135008A
12134001
12134002
12136005
12136004
12442001
12442001
12150006
12149002A
12151007
12150004
12151001A
12150002A
12151004
12149004
12150003
12225004J
12225004F
12224002N
12224002D
12225004H
12229003C
12225002P
12224003F
12225003B
12225002Q
12224003C
12226004B
12219001A
12216063
12219004D
12216065
12216064
12216067A
12216067B
12216066
12217058
12216070
12217059
12215060
12203072
12203079
12203093
12203088
12203089
12203005
12203085
12203077
12203058
12205041
12201065
12201064
12201063
12201051
12448005
12450011
12450012
12450013
12450014
12450003
12208059
12208062
12454009C
12454001X
12454015A
12454031
12454018
12454017
12454016
12212007A
12212007B
12209031
12203078
12203076
12203075
12203043B
12138004C
12138035
12138028
12138027
12447084
12447087
12447083F
12447083E
12138005
12138003
12138001B
12138006
12138001D
12443002B
12442001
12442002
12442003
12137001
12137002
12136007A
12135008A
12134001
12134002
12136005
12136004
12442001
12442001
Legend
Parcel Boundaries
Sections
FEMA Floodplains
Zone A
Floodway
N
0
1,000
2,000
Feet
1 inch equals 1,000 feet
Sheet 9

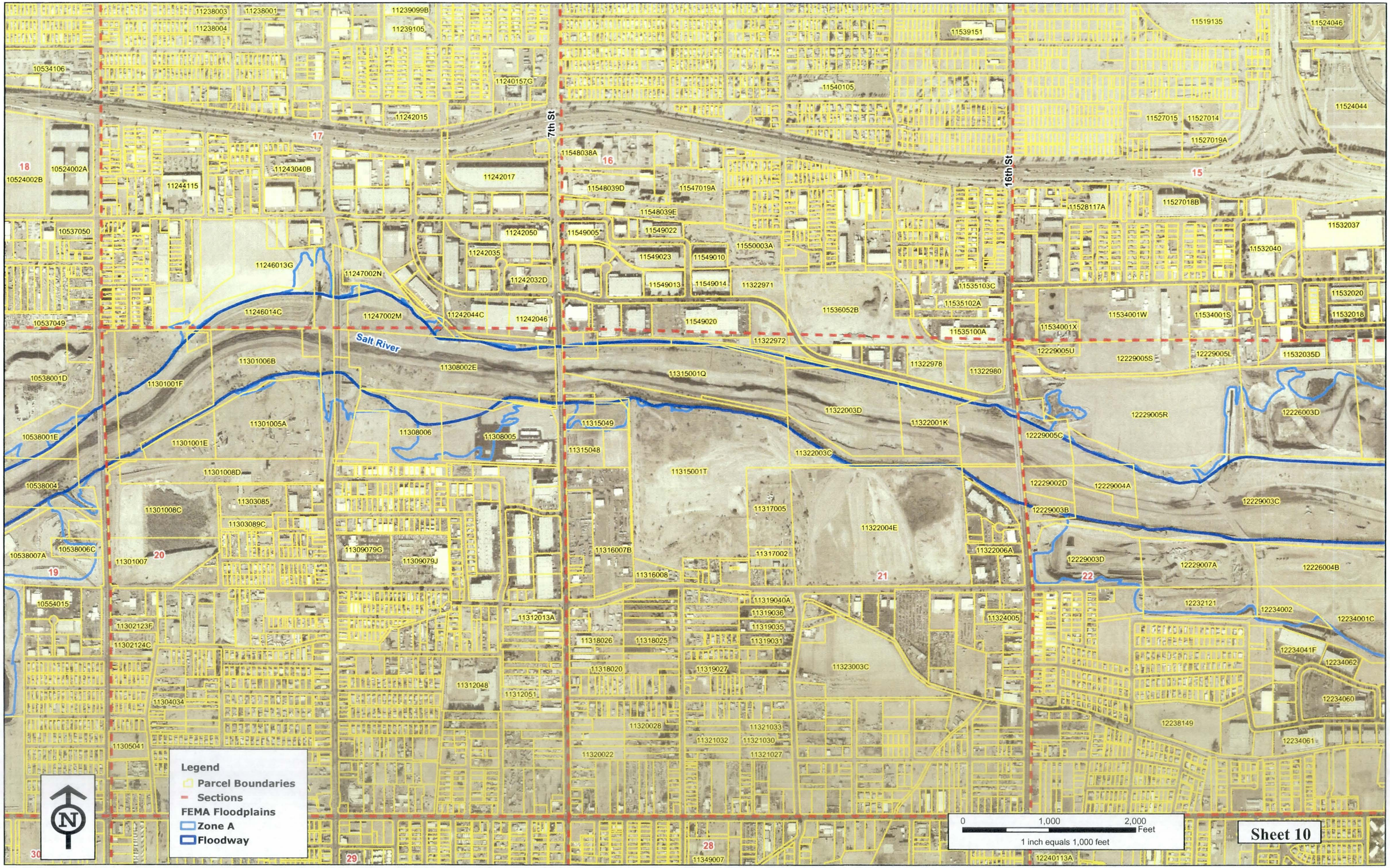
11238003
11238001
11238004
11239099B
11239105
10534106
11240157G
11242015
17
7th St
11548038A
16
16th St
11519135
11524046
11539151
11540105
11524044
11527015
11527014
11527019A
18
10524002B
10524002A
11244115
11243040B
11242017
11548039D
11547019A
11548039E
15
11528117A
11527018B
10537050
11242050
11549005
11549022
11550003A
11532037
11532040
11242035
11549023
11549010
11246013G
11247002N
11242032D
11549013
11549014
11322971
11535103C
11532020
11535102A
11532018
10537049
11246014C
11247002M
11242044C
11242046
11549020
11536052B
11534001W
11534001S
11534001X
11535100A
11322972
12229005U
12229005S
12229005L
11532035D
Salt River
11322978
11322980
10538001D
11301006B
11308002E
11315001Q
11301001F
11322003D
12229005R
12226003D
11322001K
11301005A
11315049
11308006
11308005
10538001E
11301001E
12229005C
11315048
11322003C
11315001T
10538004
11301008D
12229002D
12229004A
12229003C
11303085
11317005
11301008C
11303089C
11322004E
12229003B
10538006C
10538007A
11301007
20
11309079G
11309079J
11316007B
11322006A
12229003D
12229007A
12226004B
19
11316008
21
22
10554015
11319040A
11319036
11324005
12232121
12234002
12234001C
11312013A
11302123F
11319035
11318026
11318025
11319031
11302124C
12234041F
12234062
11318020
11319027
11323003C
11312048
11312051
11304034
12234060
11320028
11321033
12238149
11321032
11321030
11305041
12234061
11320022
11321027
Legend
Parcel Boundaries
Sections
FEMA Floodplains
Zone A
Floodway
N
0
1,000
2,000
Feet
1 inch equals 1,000 feet
Sheet 10
30
29
28
11349007
12240113A

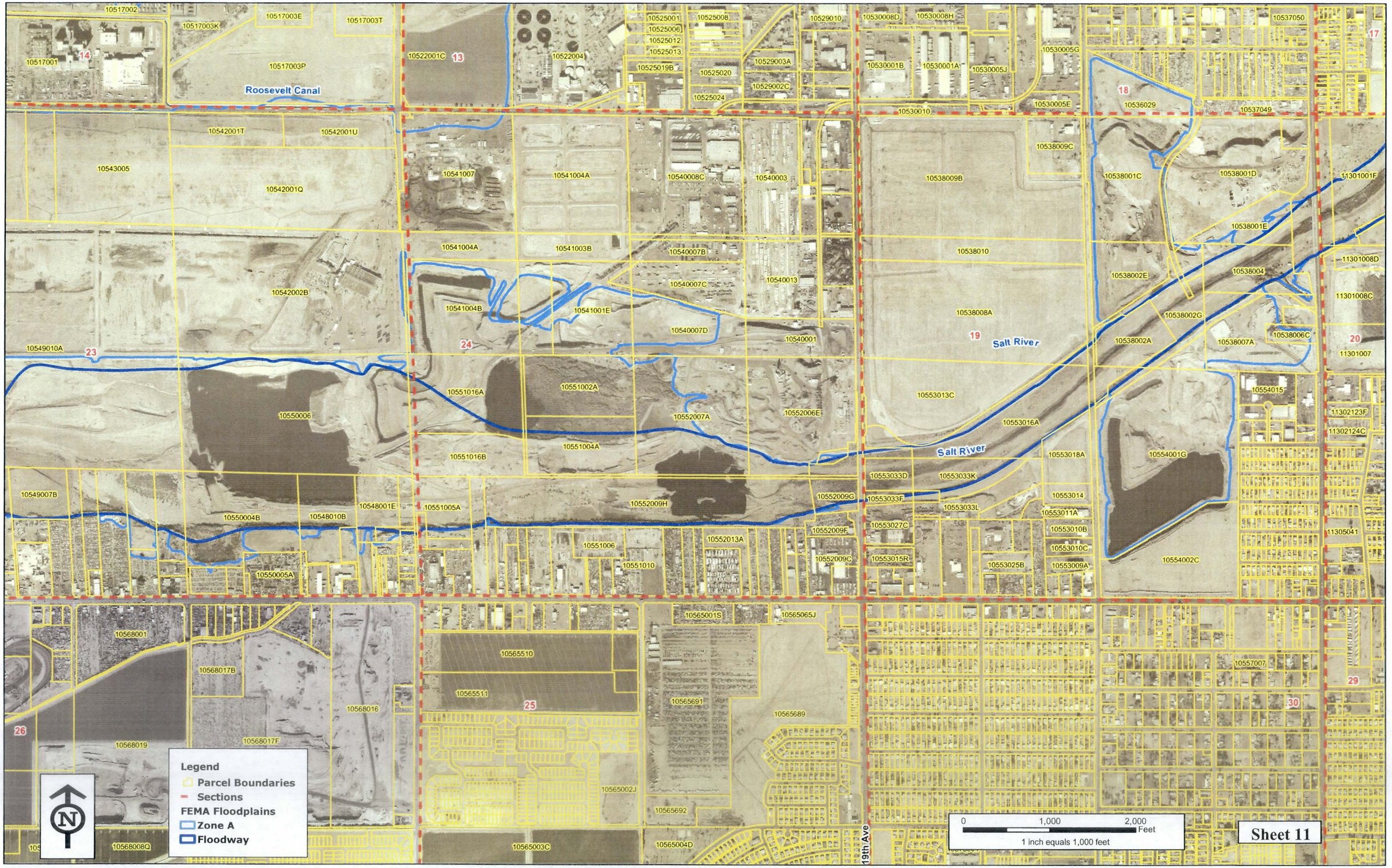
Roosevelt Canal
Salt River
Salt River
19th Ave
Legend
Parcel Boundaries
Sections
FEMA Floodplains
Zone A
Floodway
0
1,000
2,000
Feet
1 inch equals 1,000 feet
Sheet 11

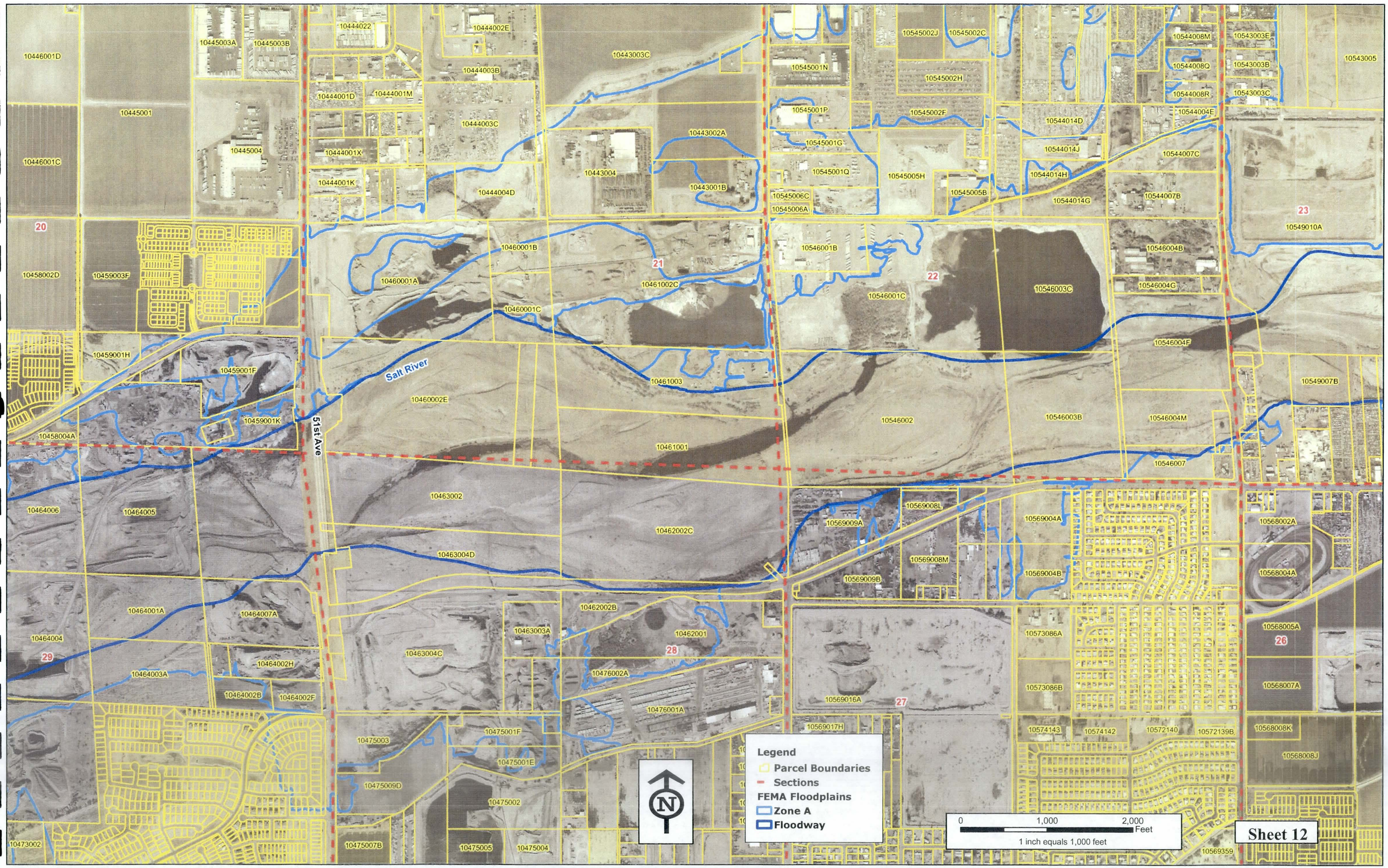
10446001D
10445003A
10445003B
10444022
10444002E
10443003C
10545002J
10545002C
10544008M
10543003E
10543005
10445001
10444003B
10545001N
10545002H
10544008Q
10543003B
10446001C
10445004
10444001D
10444001M
10444003C
10545001P
10545002F
10544008R
10543003C
10544014D
10544004E
10444001X
10443002A
10545001G
10544014J
10544007C
10443004
10545001Q
10545005H
10544014H
10444001K
10443001B
10545006C
10545005B
10544007B
10444004D
10545006A
10544014G
20
21
22
23
10458002D
10459003F
10460001B
10546001B
10549010A
10460001A
10461002C
10546004B
10546001C
10546003C
10546004G
10460001C
10459001H
10546004F
10459001F
Salt River
10461003
10549007B
10460002E
10459001K
51st Ave
10546002
10546003B
10546004M
10458004A
10461001
10546007
10463002
10464006
10464005
10462002C
10569008L
10569009A
10569004A
10568002A
10463004D
10569008M
10569009B
10569004B
10462002B
10568004A
10464001A
10464007A
10463003A
10573086A
10568005A
10464004
10462001
26
29
28
10463004C
10464002H
10476002A
10573086B
10568007A
10464003A
10464002B
10464002F
10569016A
27
10476001A
10574143
10574142
10572140
10572139B
10568008K
10475003
10475001F
10569017H
10475001E
10568008J
10475009D
10475002
10475007B
10475005
10475004
10473002
10569359
Legend
Parcel Boundaries
Sections
FEMA Floodplains
Zone A
Floodway
0
1,000
2,000
Feet
1 inch equals 1,000 feet
Sheet 12

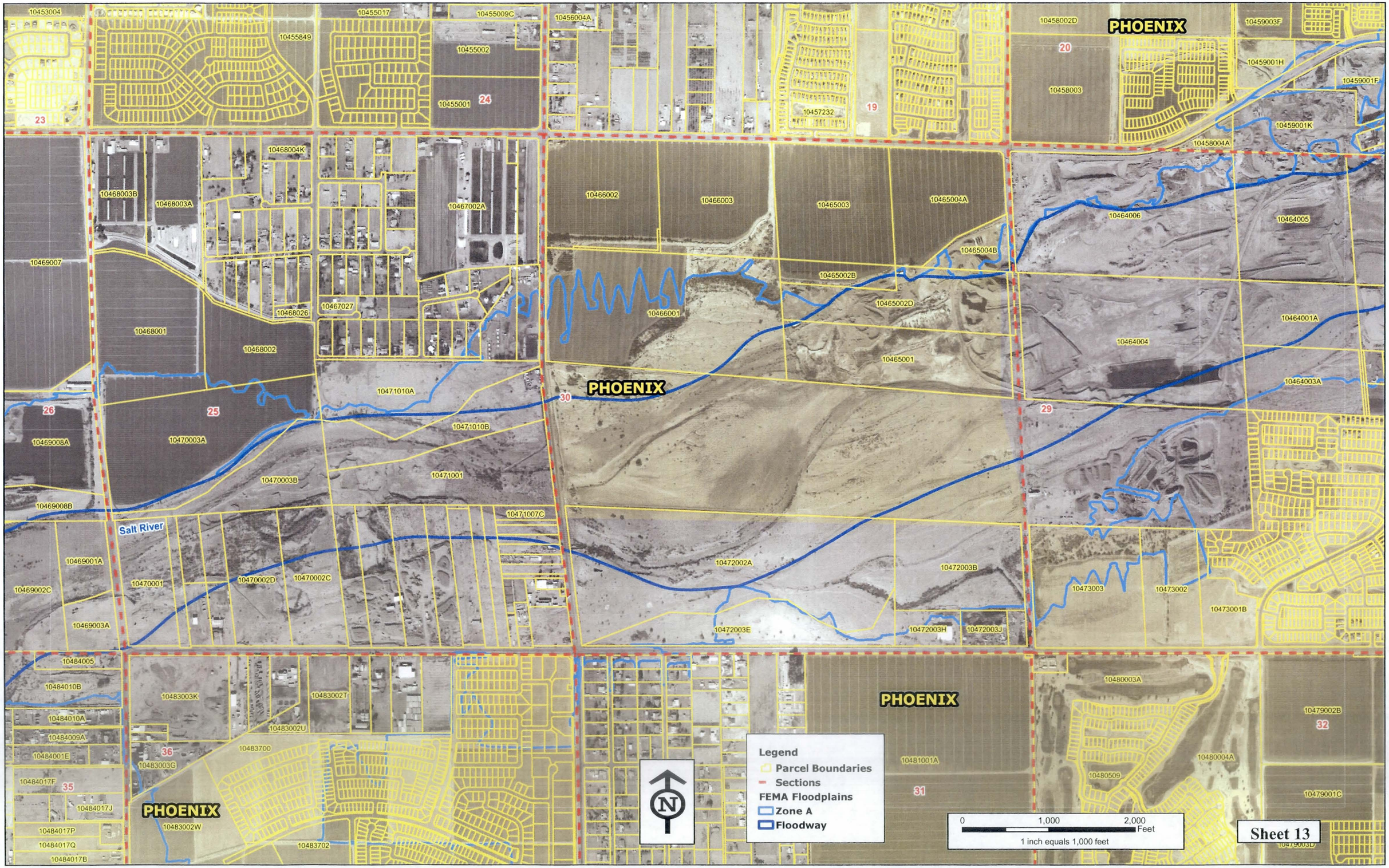
10453004
10455849
10455017
10455009C
10455002
10455001
24
23
10456004A
10457232
19
10458002D
PHOENIX
20
10458003
10459003F
10459001H
10459001F
10459001K
10458004A
10468004K
10468003B
10468003A
10467002A
10469007
10466002
10466003
10465003
10465004A
10465004B
10464006
10464005
10465002B
10465002D
10466001
10468026
10467027
10468001
10468002
10465001
10464001A
10464004
10471010A
PHOENIX
30
29
10464003A
26
25
10469008A
10470003A
10471010B
10471001
10470003B
10469008B
10471007C
Salt River
10469001A
10469002C
10470001
10470002D
10470002C
10469003A
10472002A
10472003B
10473003
10473002
10473001B
10472003E
10472003H
10472003J
10484005
10484010B
10484010A
10484009A
10484001E
10484017F
10484017J
10484017P
10484017Q
10484017B
10483003K
10483002T
10483002U
10483700
36
10483003G
35
PHOENIX
10483002W
10483702
PHOENIX
10480003A
10479002B
32
10481001A
31
10480004A
10480509
10479001C
10479003D
Legend
Parcel Boundaries
Sections
FEMA Floodplains
Zone A
Floodway
0
1,000
2,000
Feet
1 inch equals 1,000 feet
Sheet 13

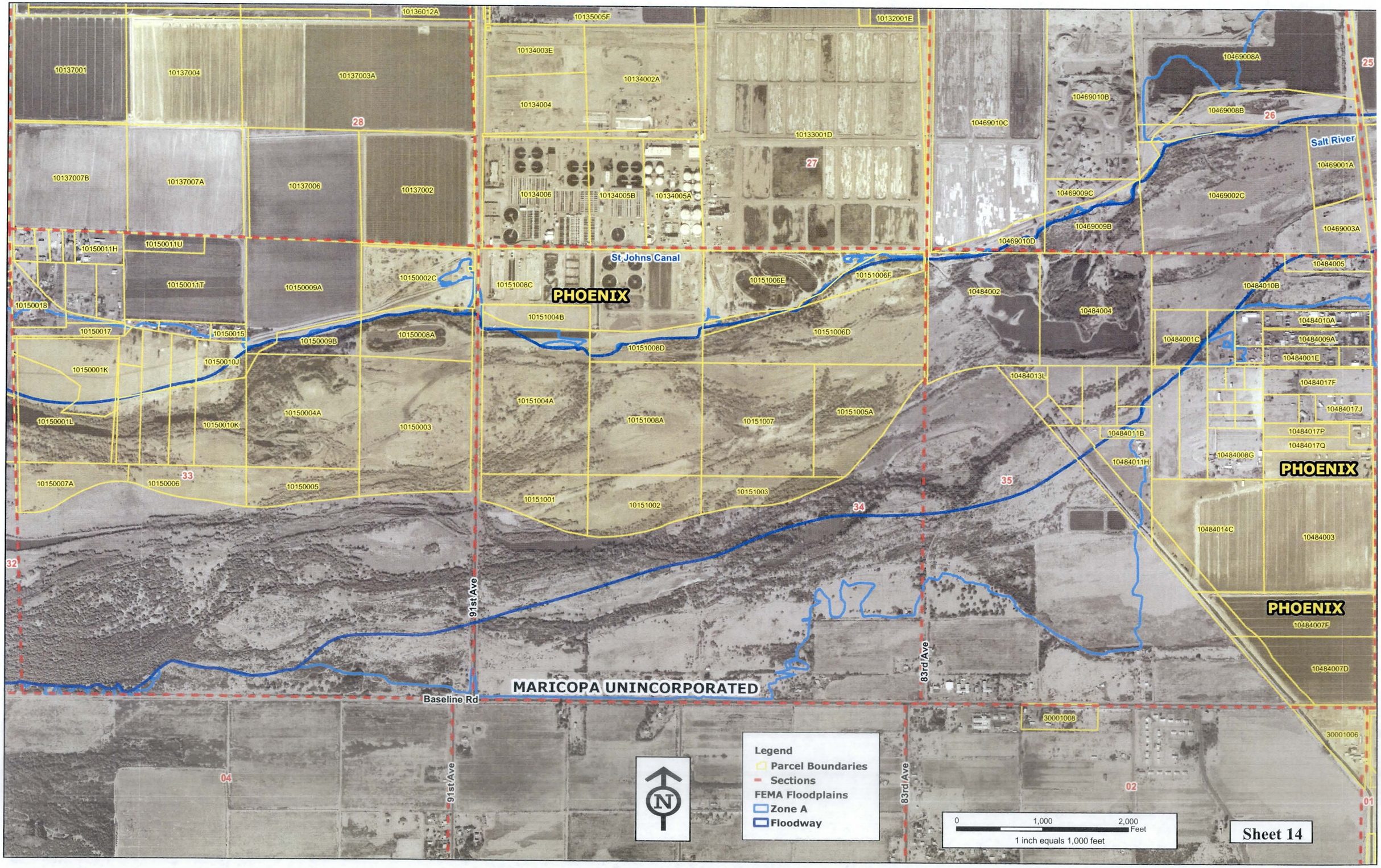
10136012A
10137001
10137004
10137003A
28
10137007B
10137007A
10137006
10137002
10150011H
10150011U
10150011T
10150018
10150009A
10150002C
10150017
10150015
10150009B
10150008A
10150001K
10150010J
10150001L
10150010K
10150004A
10150003
33
10150007A
10150006
10150005
32
10135005F
10134003E
10134002A
10134004
10134006
10134005B
10134005A
10132001E
10133001D
27
St Johns Canal
PHOENIX
10151008C
10151004B
10151006E
10151006F
10151006D
10151008D
10151004A
10151008A
10151007
10151005A
10151001
10151002
10151003
34
91st Ave
Baseline Rd
MARICOPA UNINCORPORATED
04
91st Ave
10469008A
10469010B
10469008B
26
10469010C
Salt River
10469001A
10469009C
10469002C
10469009B
10469003A
10469010D
25
10484005
10484010B
10484002
10484004
10484010A
10484001C
10484009A
10484001E
10484013L
10484017F
10484017J
10484011B
10484017P
10484017Q
10484008G
10484011H
PHOENIX
35
10484014C
10484003
PHOENIX
10484007F
10484007D
83rd Ave
30001008
30001006
02
83rd Ave
01
Legend
Parcel Boundaries
Sections
FEMA Floodplains
Zone A
Floodway
N
0
1,000
2,000
Feet
1 inch equals 1,000 feet
Sheet 14


10124007
10124004B
19
10125012M
10125013A
20
10125011D
21
10128003B
10139001E
10139001F
10139001D
10139008B
10139007B
10139007C
10137005A
10137005B
10137005C
10139002D
10142001C
10139009B
10139003H
10139005D
10139003G
10139003J
10137008E
10139009G
28
10139003K
10137008F
10142001D
10139005E
10139009H
10139003E
30
29
10140002B
10138001A
10137001
10137004
10141001G
10140014
10140019B
10140010B
10140004
10137007B
10137007A
10141007M
10141127
10140011D
St Johns Canal
10149002E
10146004A
10149002C
10145010H
10145010G
10150011H
10150011U
10145007B
10145003B
10146002A
10149012
10150011T
10150018
10149013
10149015
10149002F
10146003A
10145004B
10149014
10150017
10145001C
10145005B
10146001F
10149001L
10150001K
10145001G
10145001F
10145001D
10145002E
10149001M
10145001B
10145006C
10145002G
10146001J
10149002G
10150001L
10146003B
10145006B
10145006A
31
33
10150007A
10150006
10144002K
32
10147002B
10147001D
10144002A
10144001C
Salt River
10144005N
Gila River
Salt River
Baseline Rd
99th Ave
06
05
04
Legend
Parcel Boundaries
Sections
FEMA Floodplains
Zone A
AEFW; AFW; Floodway
N
0
1,000
Feet
1 inch equals 1,000 feet
Sheet 15

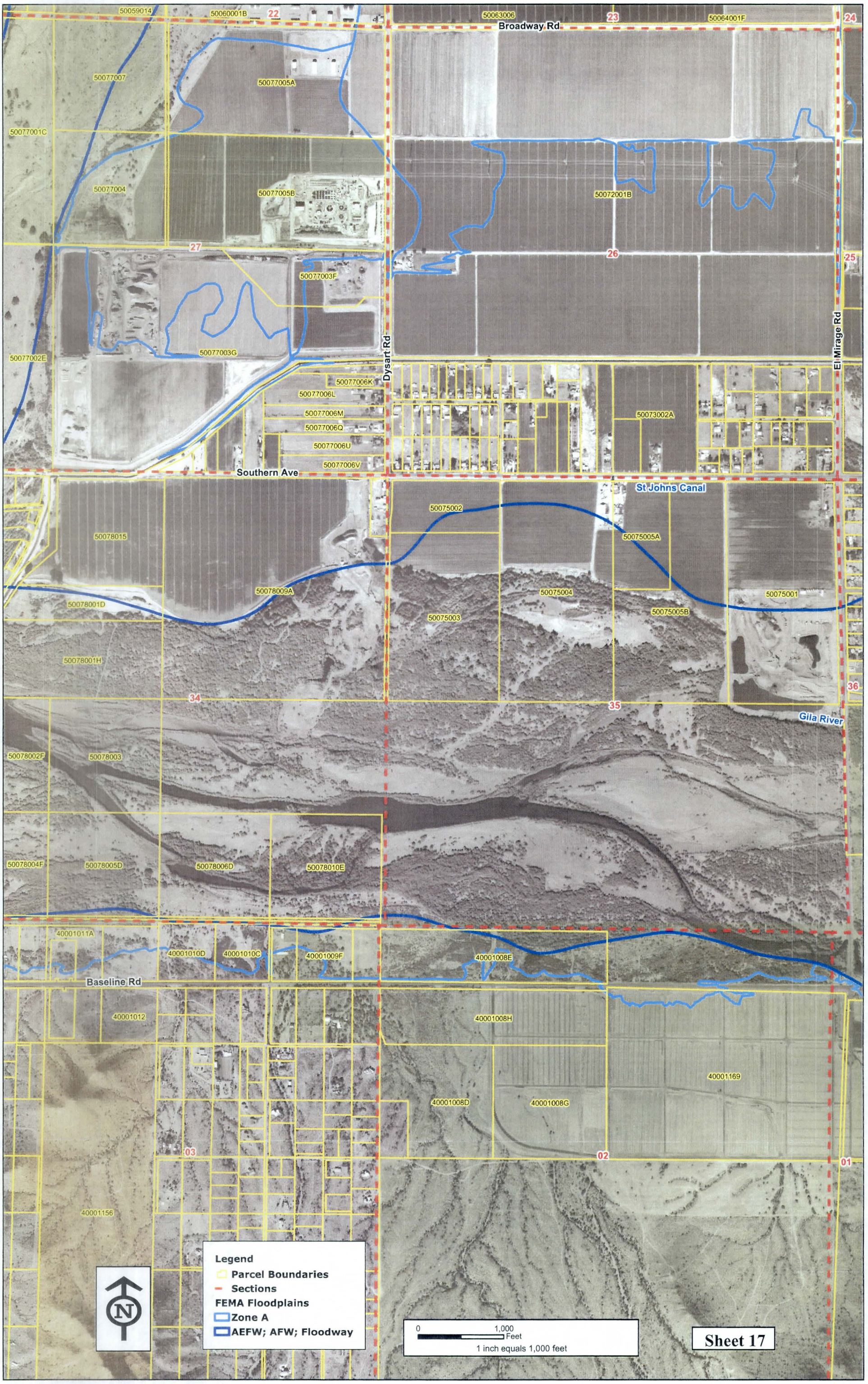
50059014
50060001B
22
50063006
23
Broadway Rd
50064001F
24
50077007
50077005A
50077001C
50077004
50077005B
50072001B
27
26
25
50077003F
50077002E
50077003G
Dysart Rd
El Mirage Rd
50077006K
50077006L
50077006M
50077006Q
50077006U
50077006V
50073002A
Southern Ave
St Johns Canal
50075002
50078015
50075005A
50078009A
50078001D
50075004
50075001
50075003
50075005B
50078001H
34
35
36
Gila River
50078002F
50078003
50078004F
50078005D
50078006D
50078010E
40001011A
40001010D
40001010C
40001009F
40001008E
Baseline Rd
40001012
40001008H
40001169
40001008D
40001008G
03
02
01
40001156
Legend
Parcel Boundaries
Sections
FEMA Floodplains
Zone A
AEFW; AFW; Floodway
N
0
1,000
Feet
1 inch equals 1,000 feet
Sheet 17


Us Highway 85
Buckeye Canal
Agua Fria River
Gila River
50007006M
50007027C
50007022H
50007022N
50007022G
50007028D
50007028E
50007097
50007098
50007099
50007139
50007105
50007104
50007142
50007144
50007143
50007106
50007107
50007134
50007133C
50007132
50007100
50007101
50007103
50007102
50007108
50007109
50007131
50007036L
50007037G
50058004C
50058003H
50058002C
50059011C
50059015B
50059010E
50059009D
50059015A
50059001F
50059013
50059004A
50059014
50059012A
50059016E
50081006G
50081006L
50080019
50080018
50080015A
50080014A
50077007
50077001C
50080010
50080012
50080001A
50077004
50081005
50080008
50080011
50080013
50080002C
50080009
50081003A
50080007
50080005C
50080003C
50077002E
50077003G
50081007
50081002E
50080006C
50082001B
50082001A
50082002
50079005
50079006
50079001B
50078017
50078015
50078001D
50078001H
50079007
50079008
50079009
50079011
50079010
50099001B
50079002B
50079012B
50078002F
50078003
50079003A
50079004B
50079003D
50078004F
50078005D
40001127
40001087
40001073A
40001011A
40001125P
40001013G
40001155A
40001086
40001125H
40001109
40001150
40001137
40001085
40001156
40003008
20
21
22
27
28
29
32
33
34
03
Legend
Parcel Boundaries
Sections
FEMA Floodplains
Zone A
AEFW; AFW; Floodway
0
1,000
Feet
1 inch equals 1,000 feet
Sheet 18


50006035
50006037
50007031G
50007006M
50007027C
50006046B
50006043B
50006045B
50006039B
50006045C
50006039A
50007018E
50006046C
19
24
50006043C
50006038
50006042
50006321
50006319
50006318
50006317
50006048A
50006044D
20
50006313
50006314
50006316
50007022R
50006049J
50007022N
50007022P
Us Highway 85
50006034D
50006041H
50006040A
50007022M
50083008L
50083002G
50081006G
50081006P
Estrella Pky
50083008F
50081006L
50083008M
25
50083008H
29
50083007A
50081004P
50081004L
30
50083001L
50081005
Buckeye Canal
50083001M
50081003A
50081008
50081007
50083001K
50081004H
50086001U
50086002L
50082001B
50086001T
50086002K
50082001A
Gila River
50082002
50086003E
50086002M
31
32
36
50086002N
50086001W
50086001Y
50086001V
50082002
50086003G
50086003F
40003018B
40003008
05
Legend
Parcel Boundaries
Sections
FEMA Floodplains
Zone A
AEFW; AFW; Floodway
N
0
1,000
Feet
1 inch equals 1,000 feet
Sheet 19

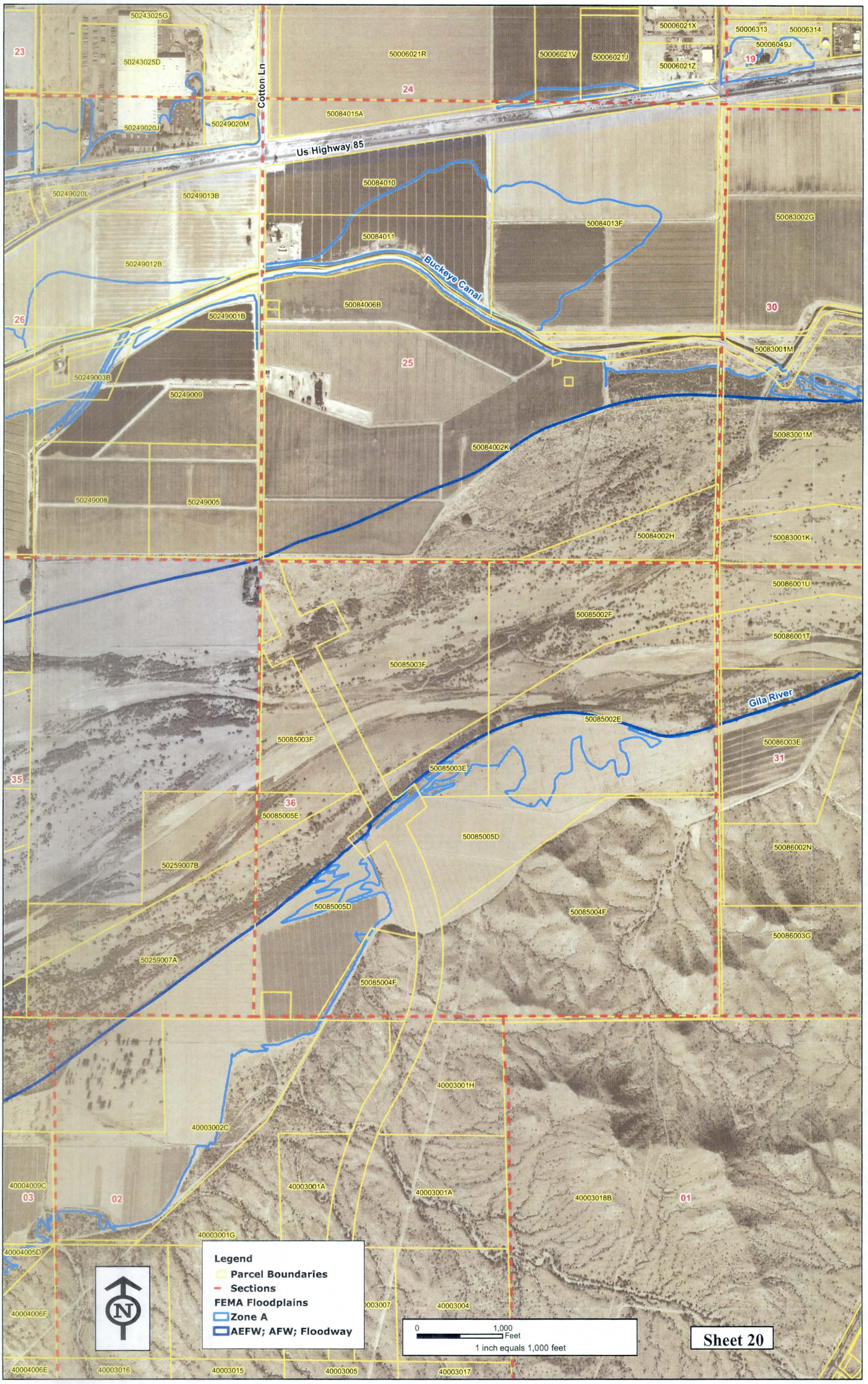
50243025G
50243025D
50249020J
50249020M
50249020L
50249013B
50249012B
50249001B
50249003B
50249009
50249008
50249005
Cotton Ln
50006021R
50006021X
50006021V
50006021U
50006021Z
50006313
50006314
50006049J
50084015A
Us Highway 85
50084010
50084011
50084013F
50083002G
Buckeye Canal
50084006B
50083001M
50084002K
50084002H
50083001K
50086001U
50085002F
50086001T
50085003F
Gila River
50085002E
50086003E
50085003E
50085005E
50085005D
50086002N
50259007B
50085005D
50085004F
50086003G
50259007A
50085004E
40003001H
40003002C
40004009C
40003001A
40003001A
40003018B
40003001G
40004005D
40004006F
40003007
40003004
40004006E
40003016
40003015
40003005
40003017
23
24
19
26
25
30
35
36
03
02
01
31
Legend
Parcel Boundaries
Sections
FEMA Floodplains
Zone A
AEFW; AFW; Floodway
N
0
1,000
Feet
1 inch equals 1,000 feet
Sheet 20

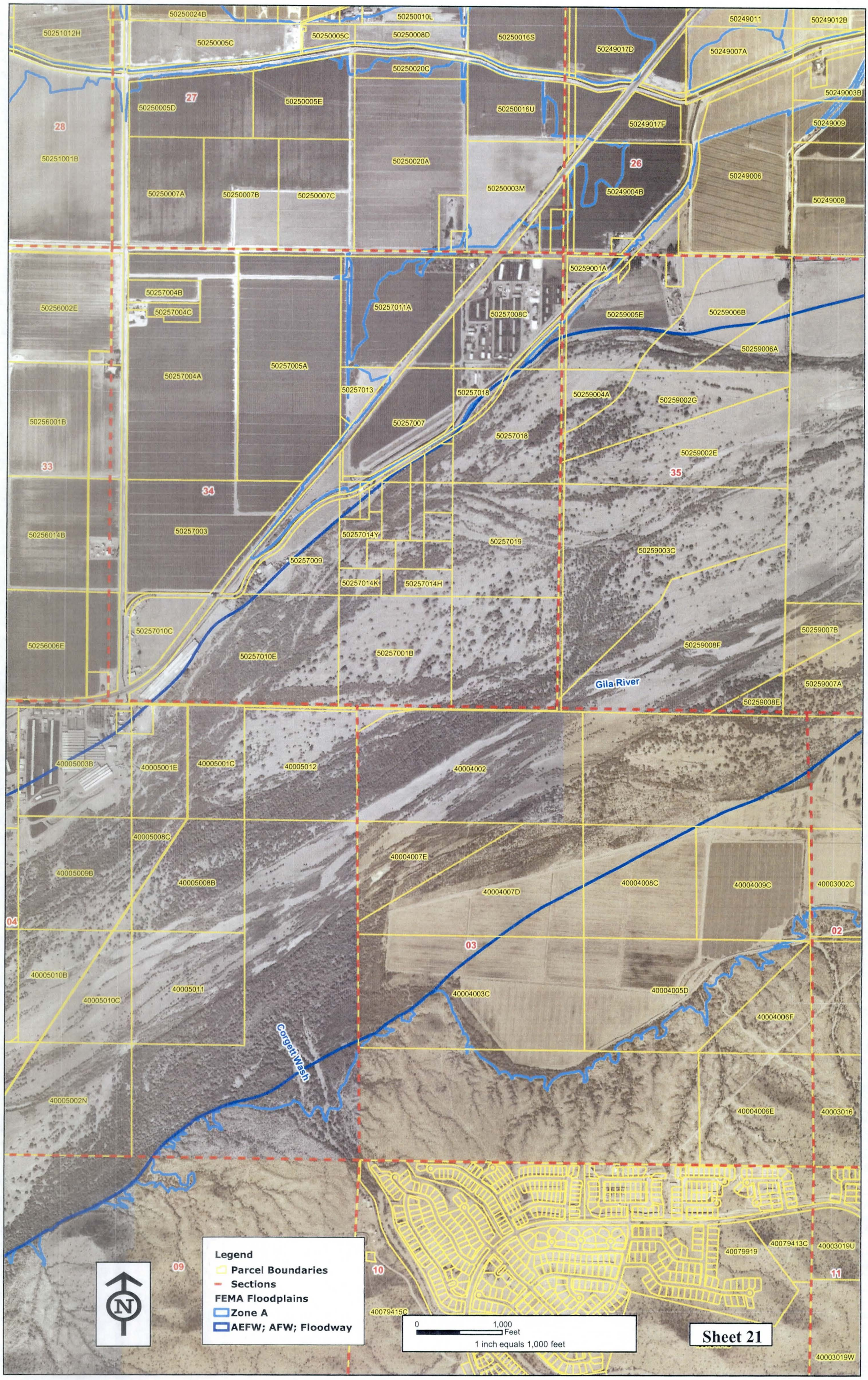
50250024B
50250010L
50251012H
50250005C
50250005C
50250008D
50250016S
50249011
50249012B
50249017D
50249007A
50250020C
27
50250005D
50250005E
50250016U
50249003B
28
50249017F
50249009
50251001B
50250020A
26
50249006
50250007A
50250007B
50250007C
50250003M
50249004B
50249008
50259001A
50257004B
50256002E
50257004C
50257011A
50257008C
50259005E
50259006B
50259006A
50257005A
50257004A
50257013
50257018
50259004A
50259002G
50256001B
50257007
50257018
50259002E
33
35
34
50256014B
50257003
50257014Y
50257019
50259003C
50257009
50257014K
50257014H
50257010C
50259007B
50256006E
50257010E
50257001B
50259008F
Gila River
50259007A
50259008E
40005003B
40005001E
40005001C
40005012
40004002
40005008C
40004007E
40005009B
40005008B
40004008C
40004009C
40003002C
04
40004007D
02
03
40005010B
40005011
40004003C
40004005D
40004006F
Corgett Wash
40005010C
40005002N
40004006E
40003016
Legend
Parcel Boundaries
Sections
FEMA Floodplains
Zone A
AEFW; AFW; Floodway
09
10
40079919
40079413C
40003019U
11
40079415C
0
1,000
Feet
1 inch equals 1,000 feet
Sheet 21
40003019W

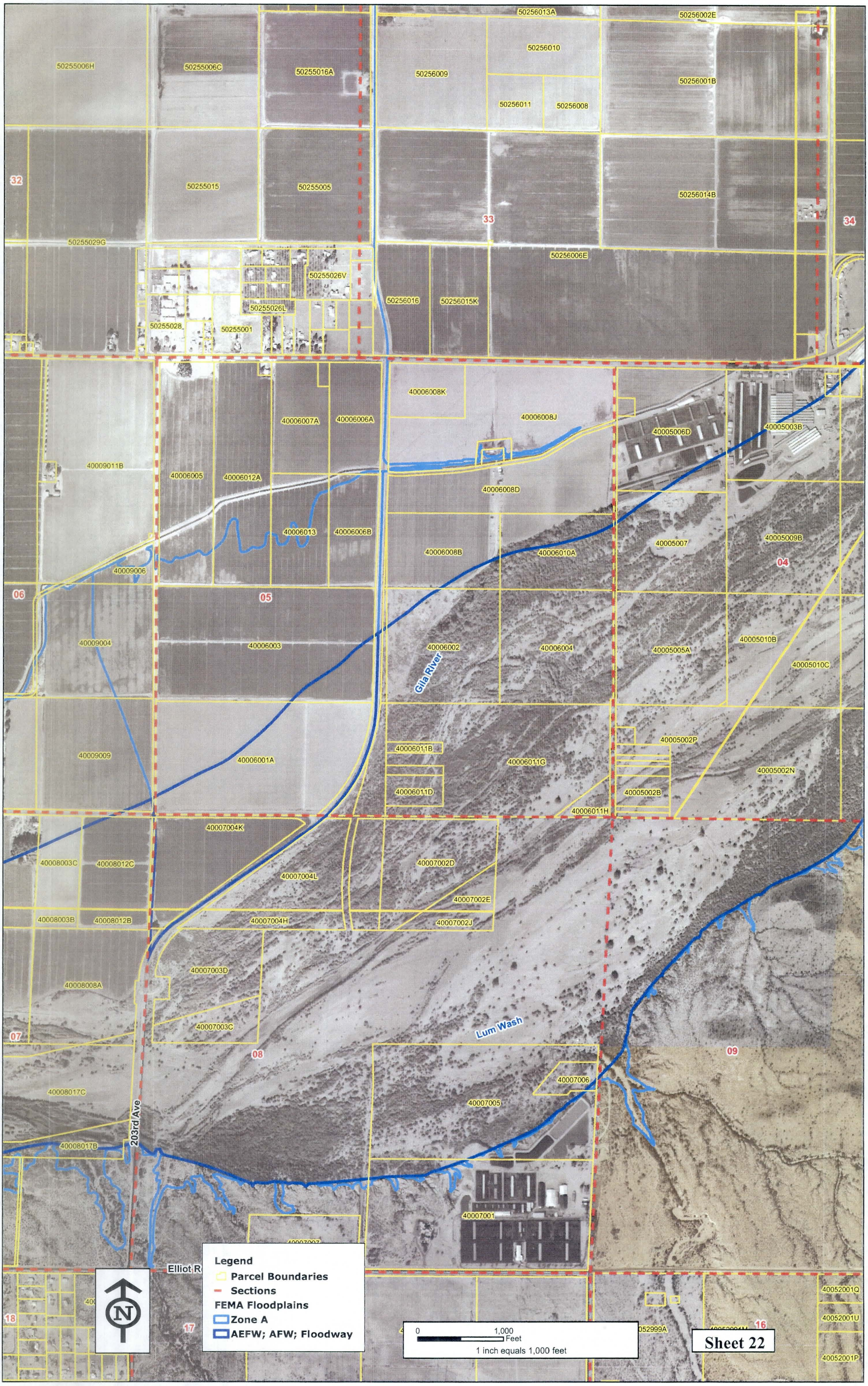
50255006H
50255006C
50255016A
50256013A
50256002E
50256010
50256009
50256001B
50256011
50256008
32
50255015
50255005
50256014B
33
34
50255029G
50255026V
50256006E
50256016
50256015K
50255026L
50255028
50255001
40006008K
40006008J
40005006D
40005003B
40006007A
40006006A
40009011B
40006005
40006012A
40006008D
40006013
40006006B
40006008B
40006010A
40005007
40005009B
04
40009006
06
05
40009004
40006003
40006002
40006004
40005005A
40005010B
40005010C
Gila River
40009009
40006001A
4000601,1B
4000601,1G
40005002P
40005002N
4000601,1D
40005002B
40006011H
40007004K
40008003C
40008012C
40007002D
40007004L
40007002E
40008003B
40008012B
40007004H
40007002J
40007003D
40008008A
40007003C
Lum Wash
07
08
09
40007006
40008017C
40007005
203rd Ave
40008017B
40007001
Elliot R
18
17
16
40052001Q
40052001U
40052001P
Legend
Parcel Boundaries
Sections
FEMA Floodplains
Zone A
AEFW; AFW; Floodway
N
0
1,000
Feet
1 inch equals 1,000 feet
Sheet 22

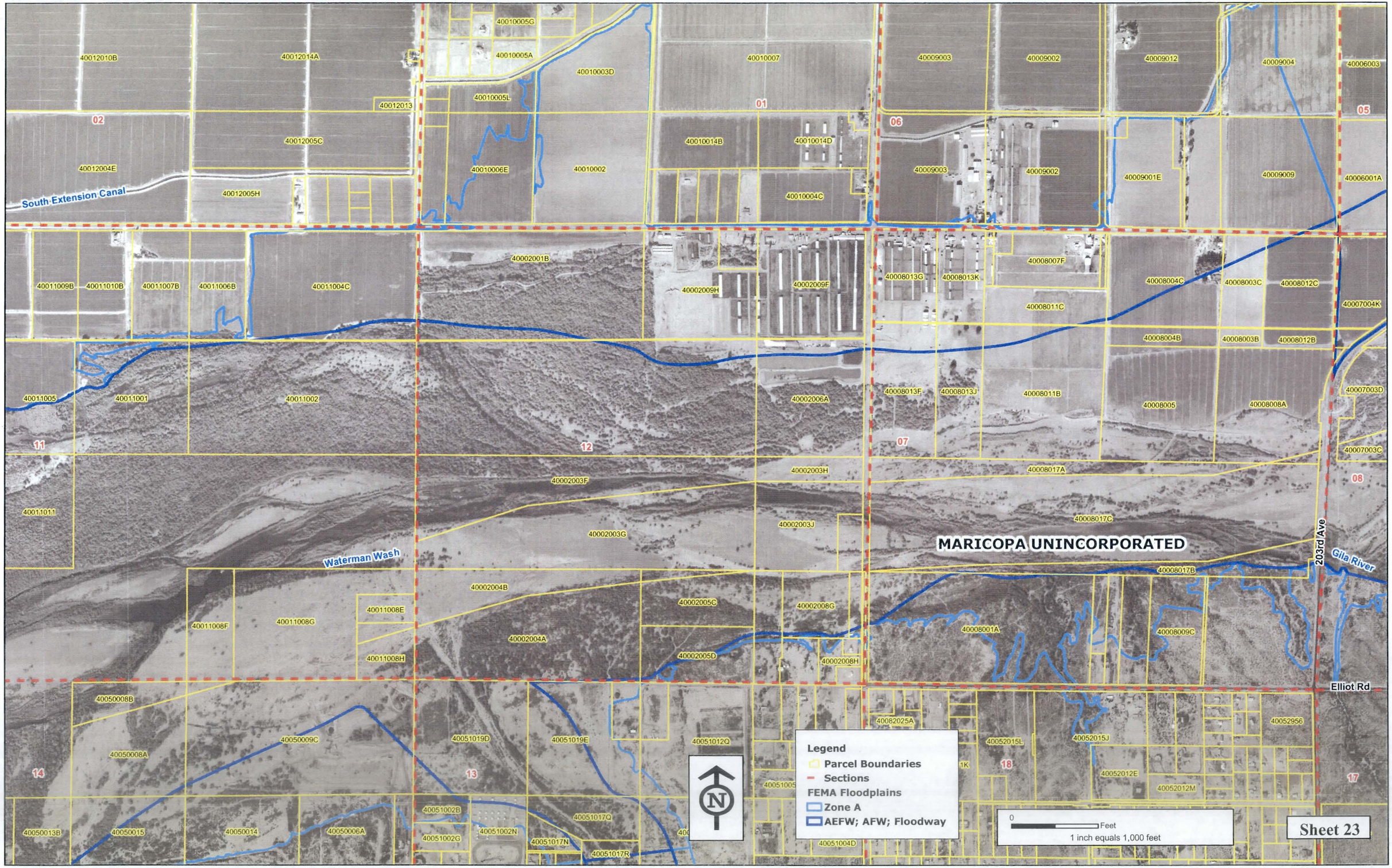
40012010B
40012014A
40010005G
40010005A
40010003D
40010007
40009003
40009002
40009012
40009004
40006003
40012013
40010005L
01
05
02
06
40012005C
40010014B
40010014D
40012004E
40010006E
40010002
40009003
40009002
40009001E
40009009
40006001A
South Extension Canal
40012005H
40010004C
40002001B
40011009B
40011010B
40011007B
40011006B
40011004C
40002009H
40002009F
40008013G
40008013K
40008007F
40008004C
40008003C
40008012C
40007004K
40008011C
40008004B
40008003B
40008012B
40011005
40011001
40011002
40002006A
40008013F
40008013J
40008011B
40008005
40008008A
40007003D
11
12
07
08
40007003C
40002003H
40002003F
40008017A
40011011
40002003G
40002003J
40008017C
MARICOPA UNINCORPORATED
Waterman Wash
203rd Ave
Gila River
40008017B
40002004B
40011008E
40002005C
40002008G
40011008F
40011008G
40002004A
40008001A
40008009C
40011008H
40002005D
40002008H
Elliot Rd
40050008B
40082025A
40052956
40050009C
40051019D
40051019E
40051012Q
40052015L
40052015J
40050008A
14
13
18
17
40052012E
40052012M
40051005
40051002B
40051017Q
40050013B
40050015
40050014
40050006A
40051002G
40051002N
40051017N
40051017R
40051004D
Legend
Parcel Boundaries
Sections
FEMA Floodplains
Zone A
AEFW; AFW; Floodway
N
0
Feet
1 inch equals 1,000 feet
Sheet 23

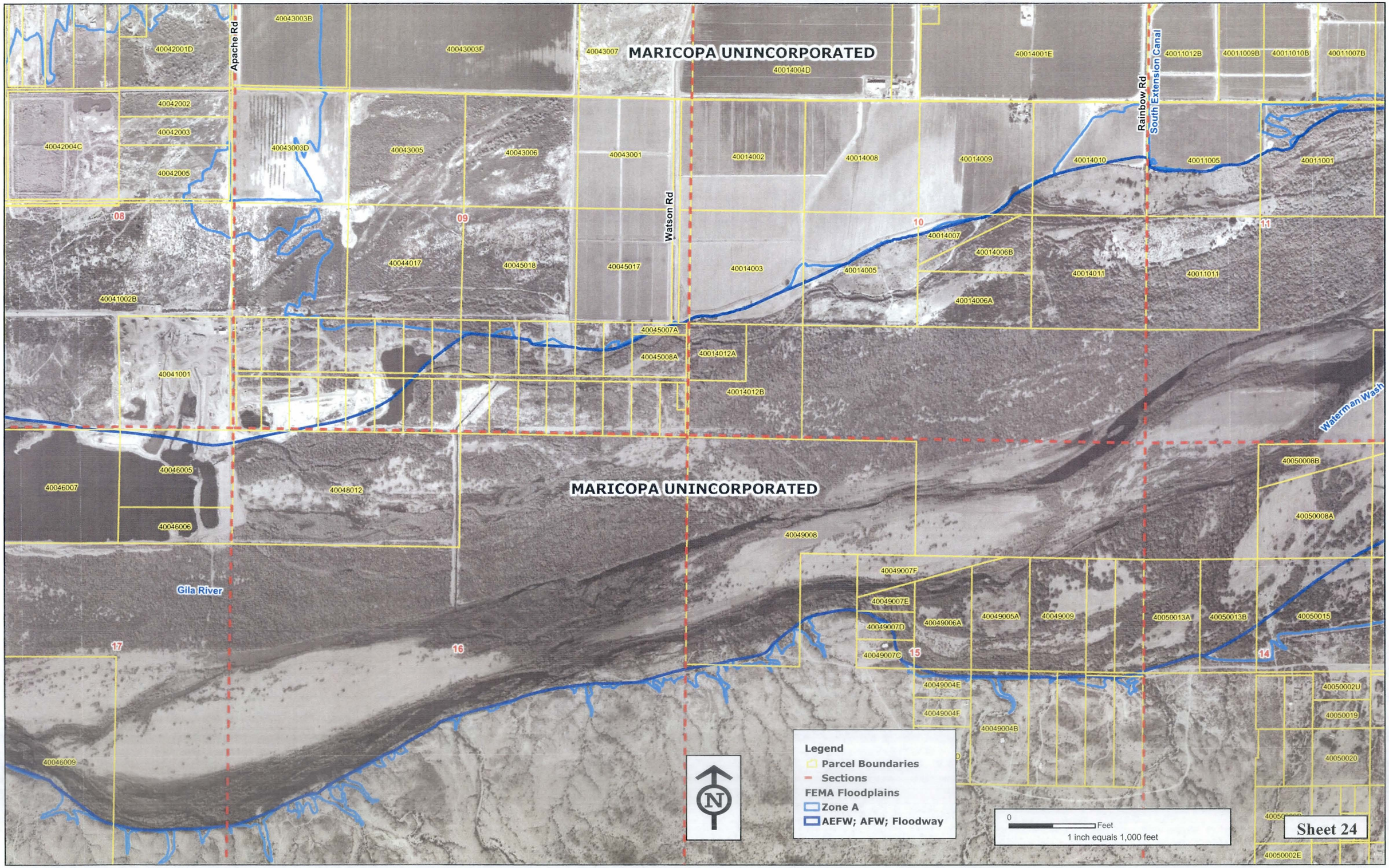
MARICOPA UNINCORPORATED
MARICOPA UNINCORPORATED
Apache Rd
Watson Rd
Rainbow Rd
South Extension Canal
Waterman Wash
Gila River
40043003B
40042001D
40043003F
40043007
40014004D
40014001E
40011012B
40011009B
40011010B
40011007B
40042002
40042003
40042004C
40043003D
40043005
40043006
40043001
40014002
40014008
40014009
40014010
40011005
40011001
08
09
10
11
40044017
40045018
40045017
40014003
40014005
40014007
40014006B
40014011
40011011
40041002B
40014006A
40045007A
40045008A
40014012A
40041001
40014012B
40046005
40046007
40048012
40046006
40049008
40049007F
40049007E
40049007D
40049007C
40049006A
40049005A
40049009
40050013A
40050013B
40050015
40050008B
40050008A
17
16
15
14
40049004E
40049004F
40049004B
40050002U
40050019
40050020
40046009
40050002E
Legend
Parcel Boundaries
Sections
FEMA Floodplains
Zone A
AEFW; AFW; Floodway
0
Feet
1 inch equals 1,000 feet
Sheet 24

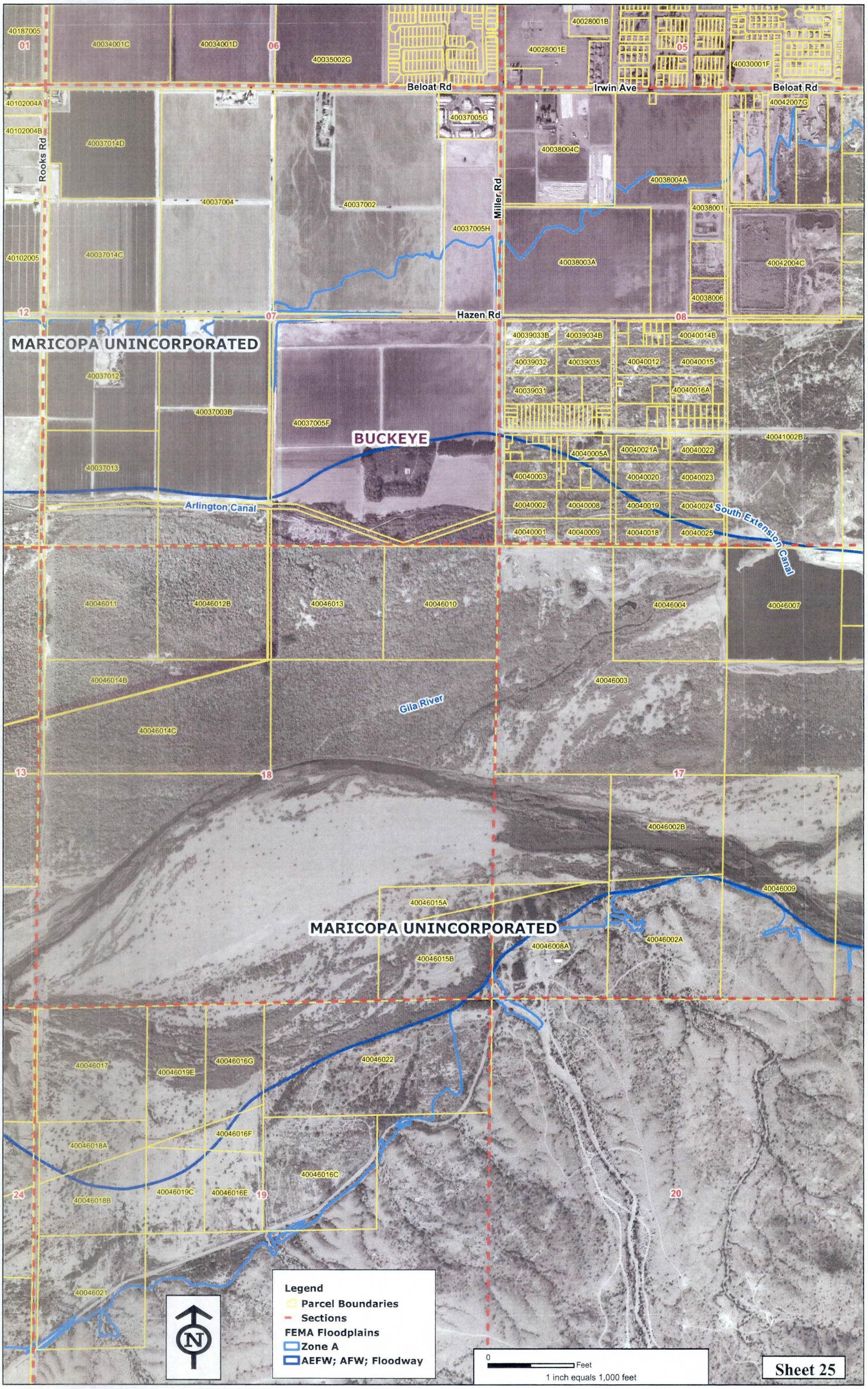
40187005
01
40034001C
40034001D
06
40035002G
Beloat Rd
40028001B
40028001E
05
40030001F
Irwin Ave
Beloat Rd
40042007G
40102004A
40102004B
Rooks Rd
40037014D
40037005G
40038004C
40038004A
Miller Rd
40037004
40037002
40037005H
40038001
40102005
40037014C
40038003A
40042004C
40038006
12
07
Hazen Rd
08
MARICOPA UNINCORPORATED
40039033B
40039034B
40040014B
40039032
40039035
40040012
40040015
40039031
40040016A
40037012
40037003B
40037005F
BUCKEYE
40041002B
40040005A
40040021A
40040022
40040003
40040020
40040023
40040002
40040008
40040019
40040024
South Extension Canal
40040001
40040009
40040018
40040025
Arlington Canal
40046011
40046012B
40046013
40046010
40046004
40046007
40046014B
Gila River
40046003
40046014C
13
18
17
40046002B
40046009
40046015A
MARICOPA UNINCORPORATED
40046008A
40046002A
40046015B
40046017
40046019E
40046016G
40046022
40046016F
40046018A
40046016C
24
40046018B
40046019C
40046016E
19
20
40046021
Legend
Parcel Boundaries
Sections
FEMA Floodplains
Zone A
AEFW; AFW; Floodway
N
0
Feet
1 inch equals 1,000 feet
Sheet 25

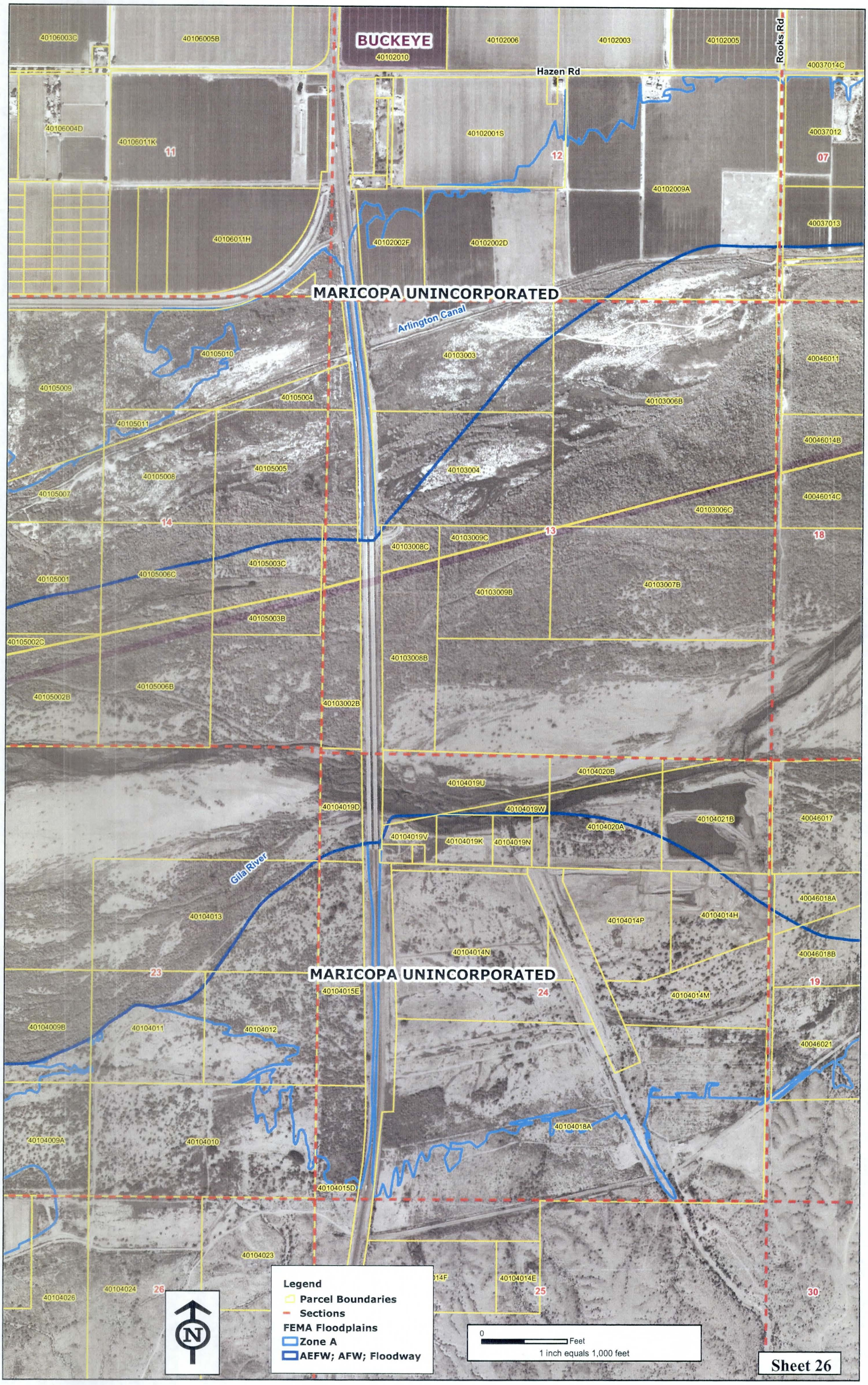
BUCKEYE
40102010
MARICOPA UNINCORPORATED
MARICOPA UNINCORPORATED
Hazen Rd
Rooks Rd
Arlington Canal
Gila River
40106003C
40106005B
40102006
40102003
40102005
40037014C
40106004D
40106011K
11
40102001S
12
40037012
07
40102009A
40106011H
40102002F
40102002D
40037013
40105010
40103003
40046011
40105009
40105004
40103006B
40105011
40046014B
40105008
40105005
40103004
40105007
40046014C
40103006C
14
13
18
40103009C
40103008C
40105001
40105006C
40105003C
40103009B
40103007B
40105003B
40105002C
40103008B
40105002B
40105006B
40103002B
40104020B
40104019U
40104019D
40104019W
40104021B
40046017
40104019V
40104019K
40104019N
40104020A
40046018A
40104013
40104014P
40104014H
40104014N
40046018B
23
24
19
40104015E
40104014M
40104009B
40104011
40104012
40046021
40104018A
40104009A
40104010
40104015D
40104023
40104014F
40104014E
40104024
26
25
30
40104026
Legend
Parcel Boundaries
Sections
FEMA Floodplains
Zone A
AEFW; AFW; Floodway
N
0
Feet
1 inch equals 1,000 feet
Sheet 26

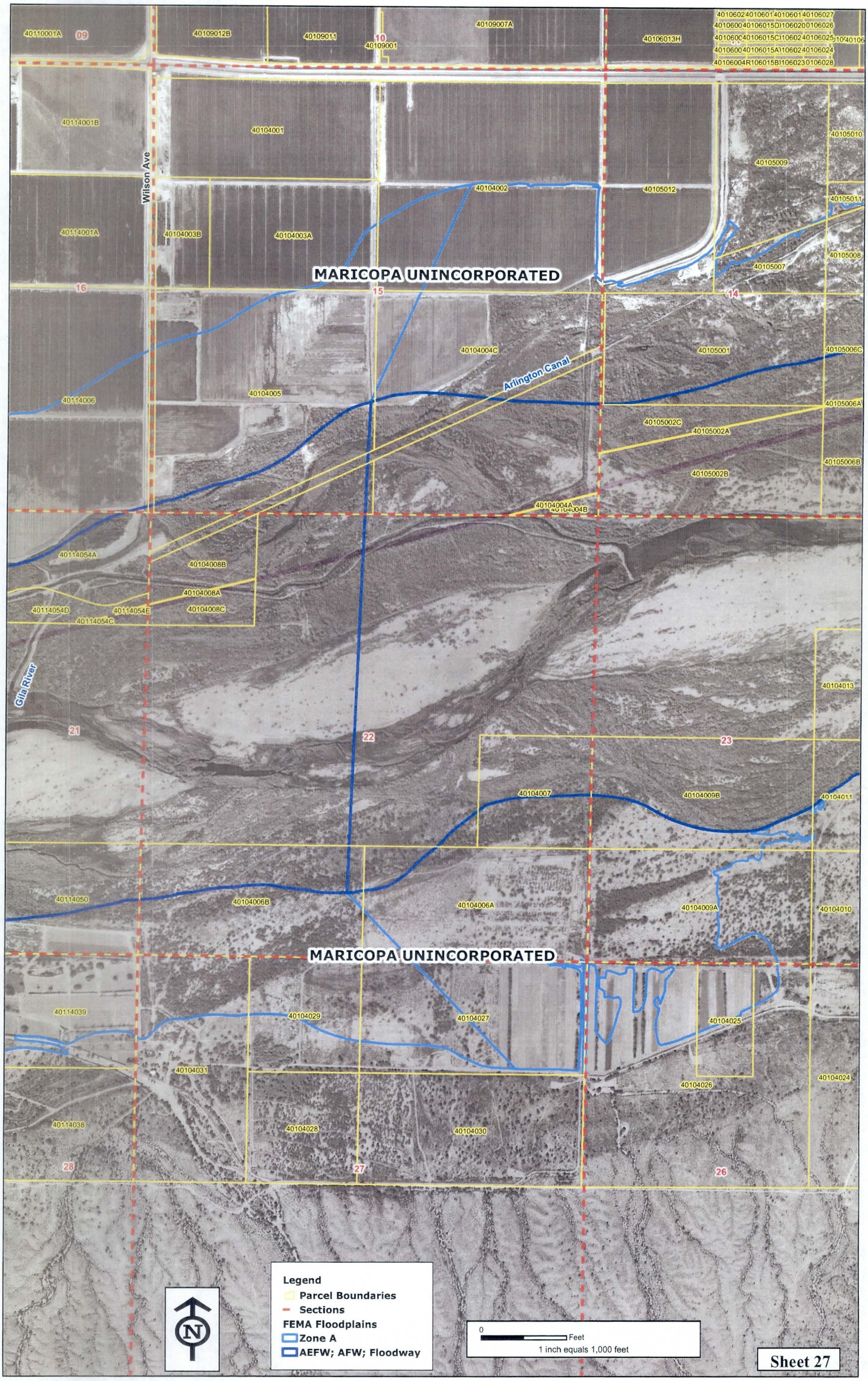
40110001A
09
40109012B
40109011
10
40109001
40109007A
40106013H
40106024 40106014 40106014 40106027
40106004 40106015D 40106020 40106026
40106004 40106015C 40106024 40106025
40106004 40106015A 40106024 40106024
40106004 R106015B 40106023 40106028
40114001B
40104001
Wilson Ave
40105010
40105009
40104002
40105012
40105011
40114001A
40104003B
40104003A
MARICOPA UNINCORPORATED
40105008
40105007
16
15
14
40104004C
40105001
40105006C
Arlington Canal
40114006
40104005
40105006A
40105002C
40105002A
40105006B
40105002B
40104004A
40104004B
40114054A
40104008B
40104008A
40114054D
40114054E
40104008C
40114054C
Gila River
40104013
21
22
23
40104007
40104009B
40104011
40114050
40104006B
40104006A
40104009A
40104010
MARICOPA UNINCORPORATED
40114039
40104029
40104027
40104025
40104031
40104026
40104024
40114038
40104028
40104030
28
27
26
Legend
Parcel Boundaries
Sections
FEMA Floodplains
Zone A
AEFW; AFW; Floodway
N
0
Feet
1 inch equals 1,000 feet
Sheet 27

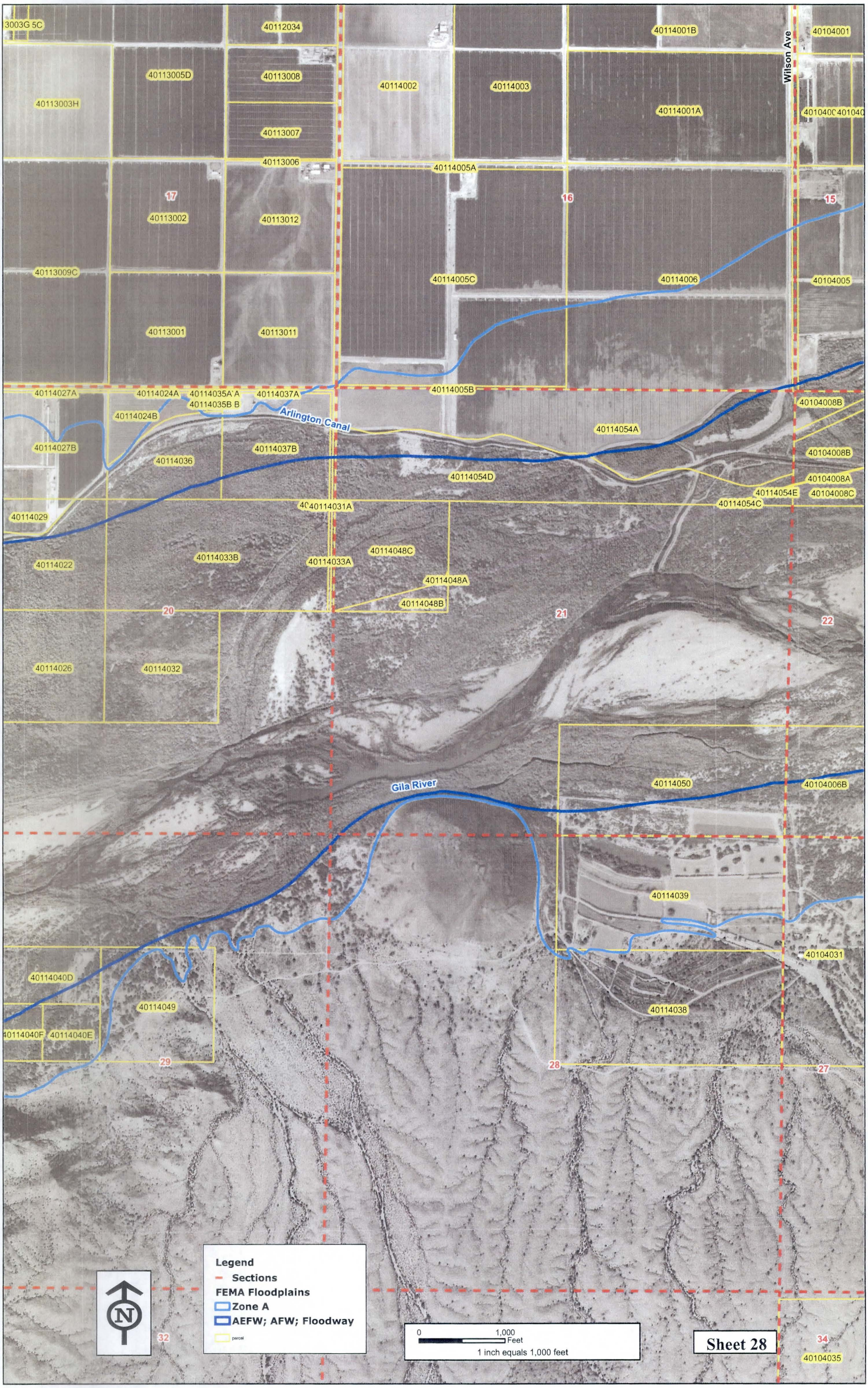
3003G 5C
40112034
40114001B
40104001
Wilson Ave
40113005D
40113008
40114002
40114003
40113003H
40114001A
40113007
40113006
40114005A
17
16
15
40113002
40113012
40113009C
40114005C
40114006
40104005
40113001
40113011
40114027A
40114024A
40114035A A
40114037A
40114005B
40104008B
40114035B B
Arlington Canal
40114024B
40114054A
40114027B
40114037B
40114036
40114054D
40104008A
40114054E
40104008C
40114031A
40114054C
40114029
40114048C
40114033B
40114033A
40114022
40114048A
40114048B
20
21
22
40114026
40114032
Gila River
40114050
40104006B
40114039
40114040D
40114049
40104031
40114038
40114040F
40114040E
29
28
27
32
34
40104035
Legend
Sections
FEMA Floodplains
Zone A
AEFW; AFW; Floodway
parcel
N
0
1,000
Feet
1 inch equals 1,000 feet
Sheet 28


40115001A
40115004C
40115010A
40115013
40113003H
40115004F
40113009B
40129003G
40129003F
40129003E
13
18
40113009A
17
40115004E
40113009C
Hassayampa River
40129003L
40129003H
40129003K
40133001B
40114007B
40114011C
40114011D
40114019B
40114019D
28C
40114028A
40114027A
40114011H
40114011E
40114011G
40114028B
40114027B
40114019C
40133001F
40114007C
40114030
40114029
40114021
40114022
40114016
40114023
Arlington Canal
24
19
20
40114018
40114013
40114014B
40114014A
40114025
40114026
40114017
40114012
40133001G
40114015A
40114015C
40133001J
40133013
40114015B
Hassayampa River
40133011A
40114040D
40114040B
Gila River
40114040F
40114040E
25
30
29
40114047A
40133014B
40133010B
40114046A
40114045
40114041
40133014A
40133010A
40133008
40133009
40114042
40114044
40114043
36
31
32
Legend
Sections
FEMA Floodplains
Zone A
AEFW; AFW; Floodway
parcel
N
0
1,000
Feet
1 inch equals 1,000 feet
Sheet 29


40129003G
40129003E
40129003F
40129003L
40129003L
40129003H
40129003K
40133001
Hassayampa River
40133001F
40133001H
40131005F
40131005E
40131005C
40131001D
40133001G
Arlington Canal
40131001E
40133001J
40131003F
40131003K
40131003L
40131003B
40131003G
40131003H
40131004D
40131004D
40133017B
40133017A
40133016
40133011A
40133013
40133011A
Hassayampa River
Gila River
40133014B
40133010B
40133014A
40133010A
40133015
40133008
40133009
13
14
15
22
23
24
25
26
27
36
Legend
Sections
FEMA Floodplains
Zone A
AEFW; AFW; Floodway
parcel
N
0
1,000
Feet
1 inch equals 1,000 feet
Sheet 30

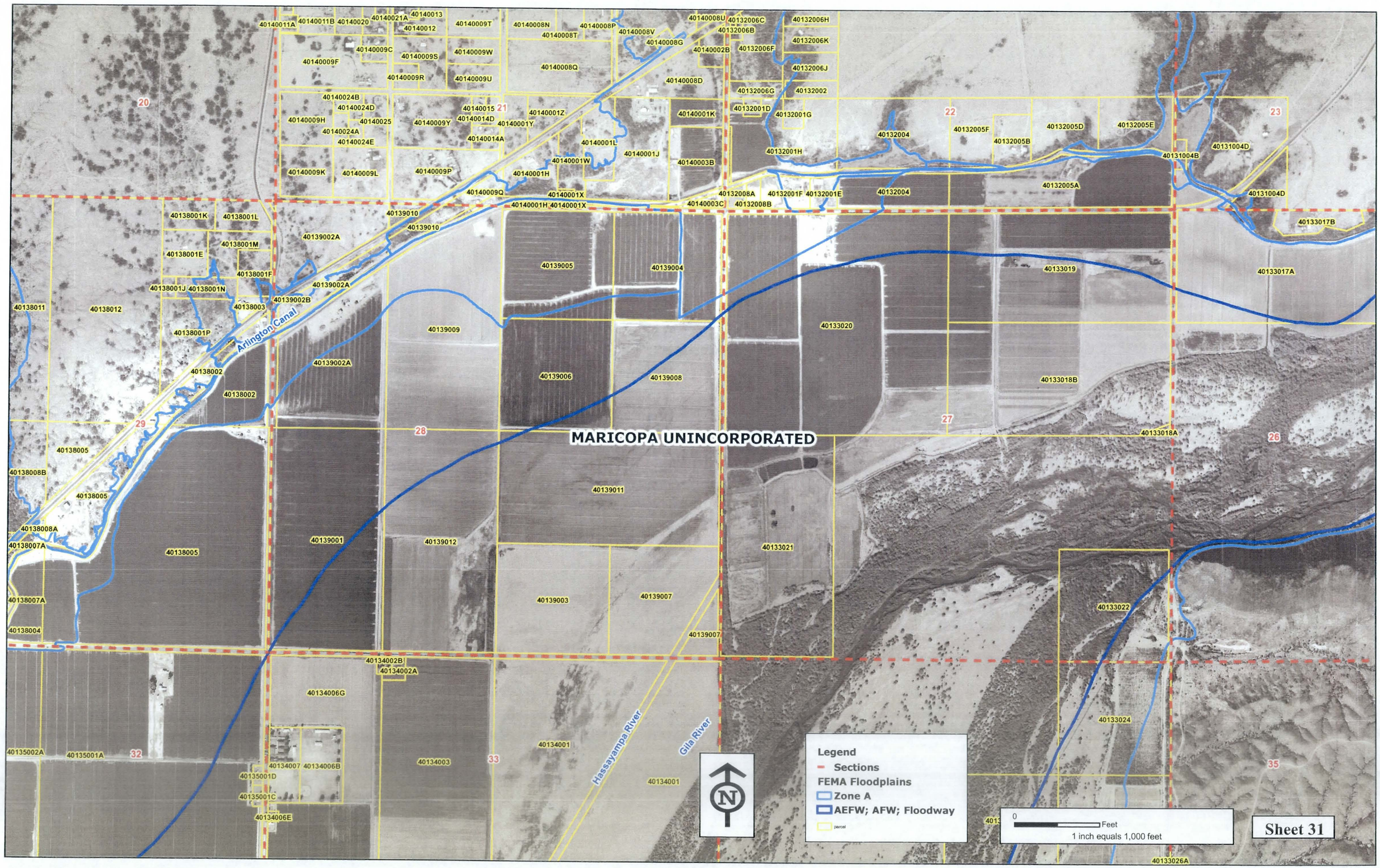
MARICOPA UNINCORPORATED
Arlington Canal
Hassayampa River
Gila River
Legend
Sections
FEMA Floodplains
Zone A
AEFW; AFW; Floodway
parcel
0
Feet
1 inch equals 1,000 feet
Sheet 31

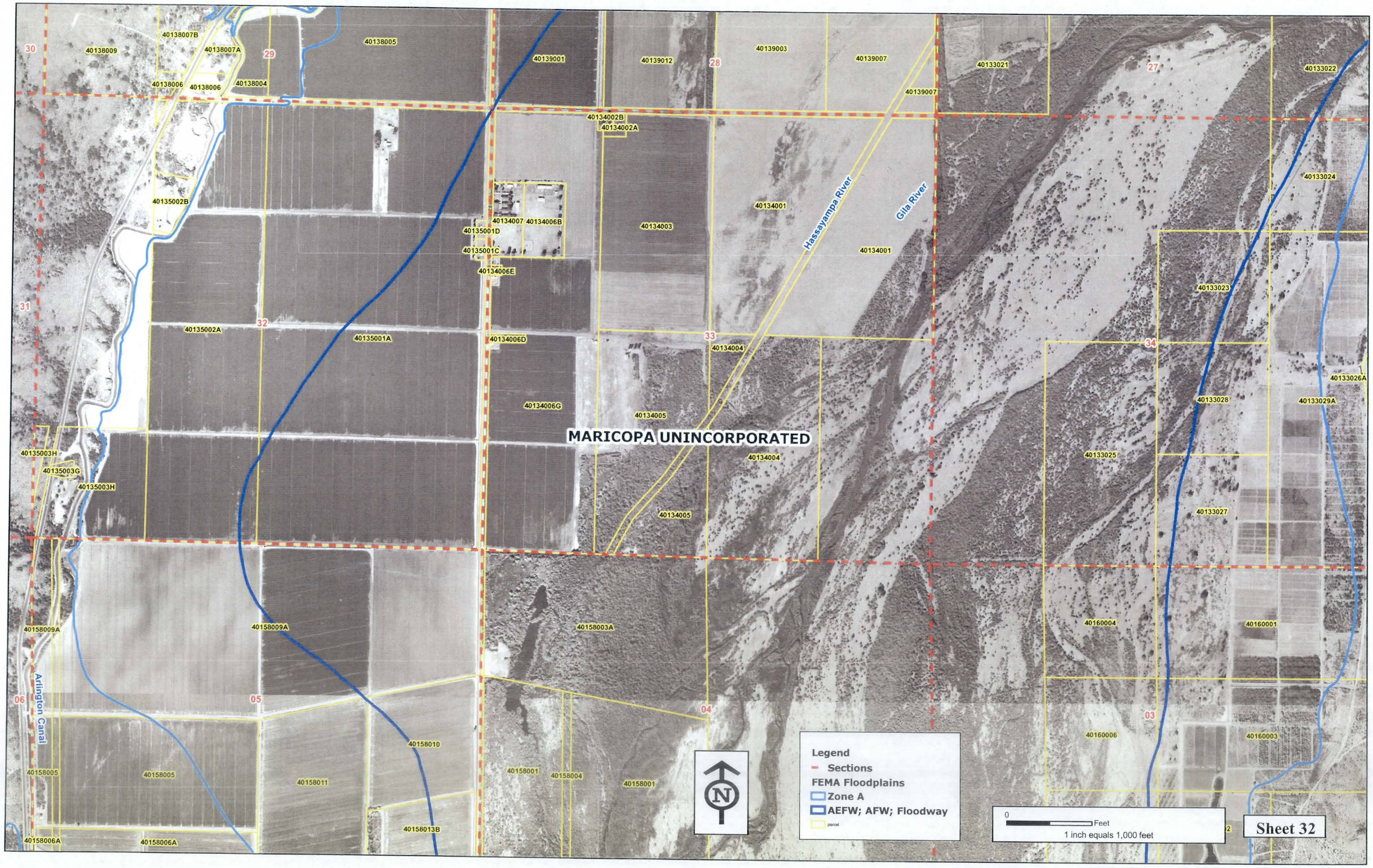
MARICOPA UNINCORPORATED
Hassayampa River
Gila River
Arlington Canal
40138009
40138007B
40138007A
40138005
40139001
40139012
40139003
40139007
40133021
40133022
40138006
40138004
40135002B
40134002B
40134002A
40134001
40133024
40134007
40134006B
40135001D
40135001C
40134006E
40134003
40133023
40135002A
40135001A
40134006D
40134004
40133026A
40134006G
40133028
40133029A
40134005
40135003H
40135003G
40133025
40133027
40158009A
40158003A
40160004
40160001
40158010
40158005
40158011
40158001
40158004
40160006
40160003
40158013B
40158006A
Legend
Sections
FEMA Floodplains
Zone A
AEFW; AFW; Floodway
parcel
0
Feet
1 inch equals 1,000 feet
Sheet 32

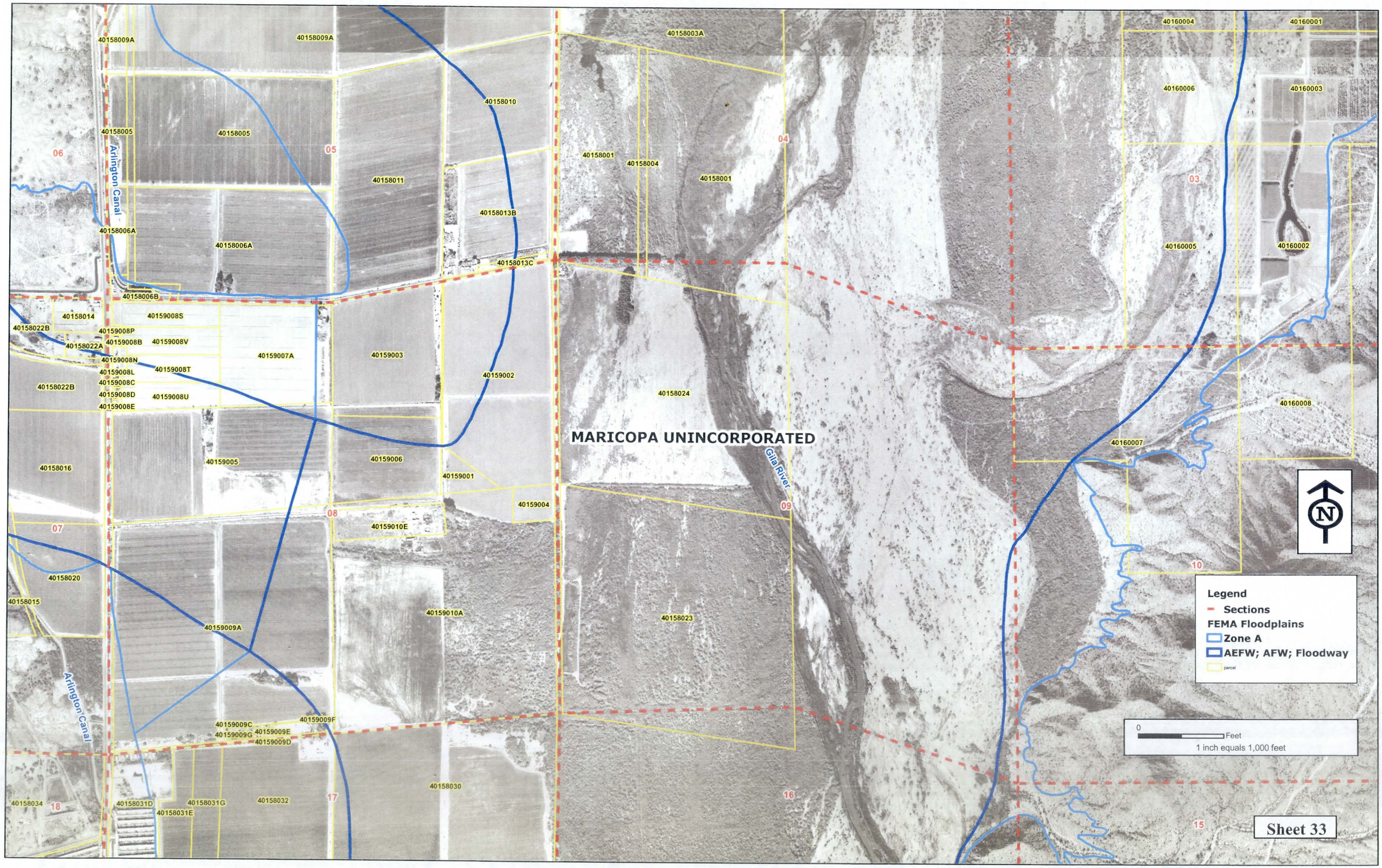
40158009A
40158009A
40158010
40158005
40158005
06
05
Arlington Canal
40158011
40158013B
40158006A
40158006A
40158013C
40158006B
40158014
40159008S
40158022B
40159008P
40158022A
40159008B
40159008V
40159007A
40159003
40159008N
40159008T
40159008L
40159008C
40159002
40158022B
40159008D
40159008U
40159008E
40159005
40159006
40158016
40159001
40159004
08
07
40159010E
40158020
40158015
40159010A
40159009A
Arlington Canal
40159009C
40159009F
40159009G
40159009E
40159009D
40158030
40158034
18
40158031D
40158031G
40158032
17
40158031E
40158003A
40158001
40158004
40158001
04
40158024
MARICOPA UNINCORPORATED
Gila River
09
40158023
16
40160004
40160001
40160006
40160003
03
40160005
40160002
40160008
40160007
10
15
N
Legend
Sections
FEMA Floodplains
Zone A
AEFW; AFW; Floodway
parcel
0
Feet
1 inch equals 1,000 feet
Sheet 33

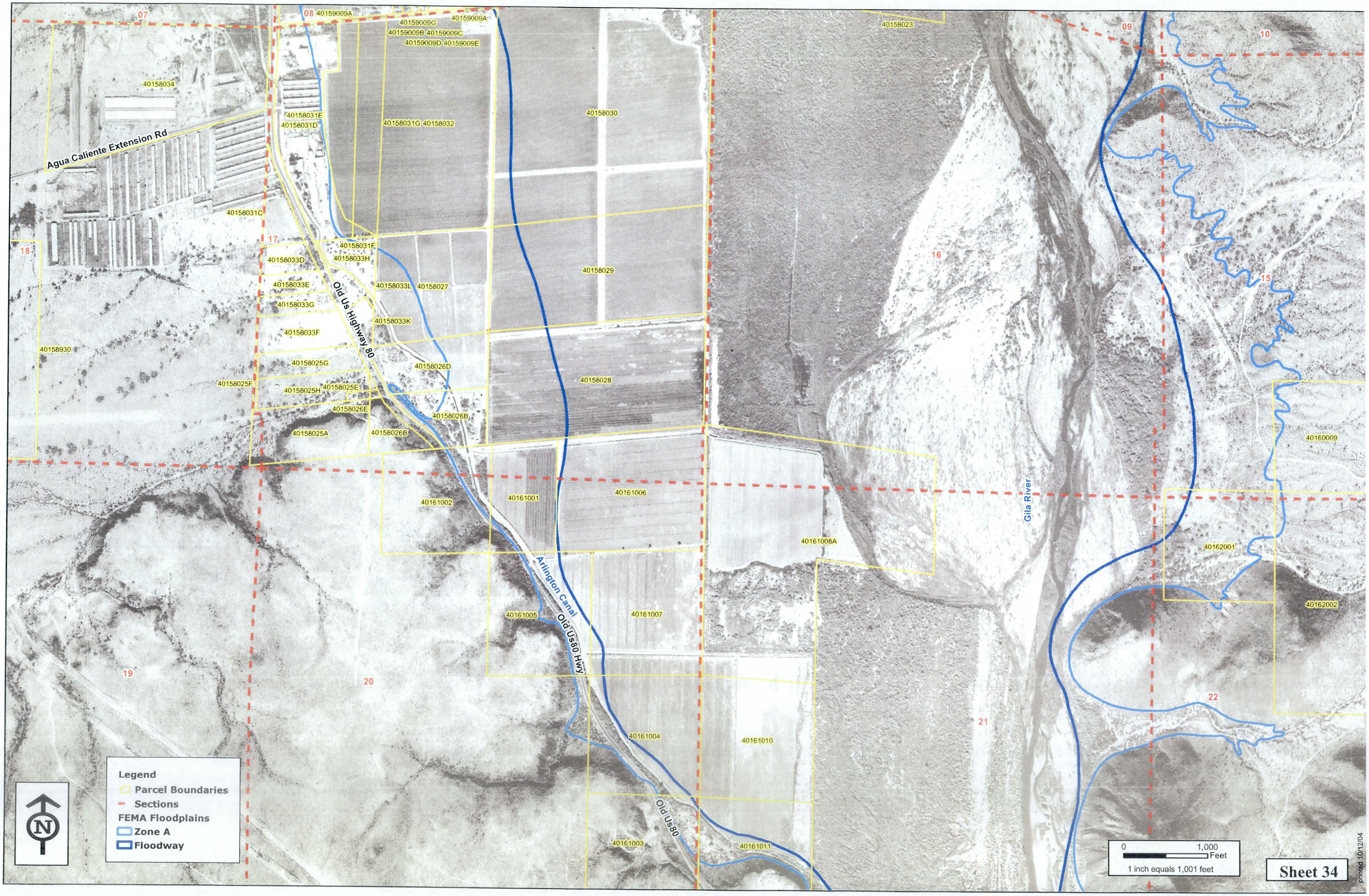
07
08
09
10
15
16
17
18
19
20
21
22
40159009A
40159009G
40159009A
40159009B
40159009C
40159009D
40159009E
40158034
40158031E
40158031D
40158031G
40158032
40158030
Agua Caliente Extension Rd
40158031C
40158031F
40158033H
40158033D
40158033E
40158033L
40158027
40158029
40158033G
40158033K
Old Us Highway 80
40158033F
40158930
40158025G
40158026D
40158025F
40158025H
40158025E
40158028
40158026E
40158026B
40158025A
40158026B
40158023
40161006
40161002
40161001
40161008A
Gila River
40162001
40160009
40162002
Arlington Canal
Old Us80 Hwy
40161005
40161007
40161004
40161010
Old Us80
40161003
40161011
Legend
Parcel Boundaries
Sections
FEMA Floodplains
Zone A
Floodway
N
0
1,000
Feet
1 inch equals 1,001 feet
Sheet 34
printed 10/12/04

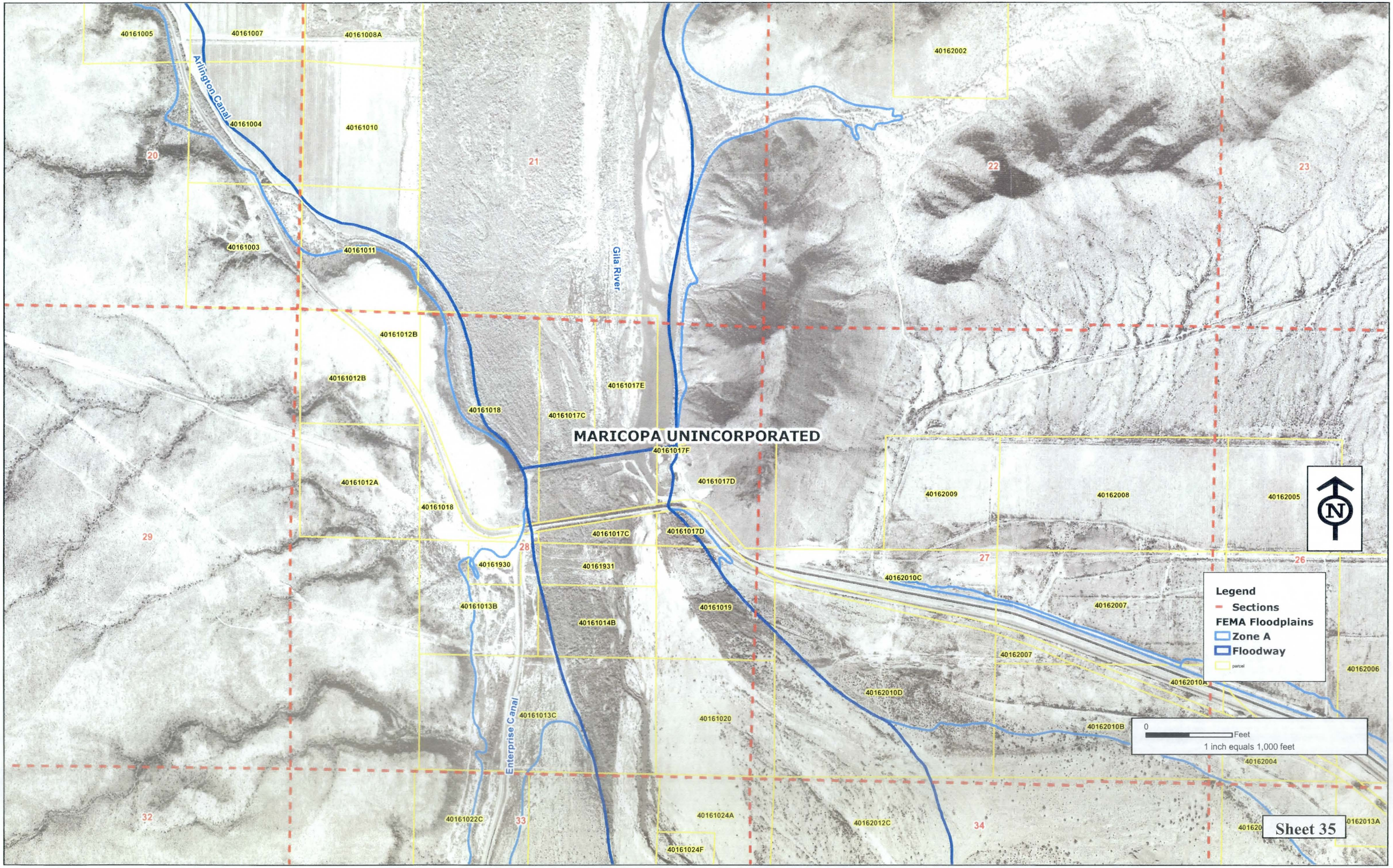
40161005
40161007
40161008A
Arlington Canal
40161004
40161010
20
21
Gila River
22
23
40162002
40161003
40161011
40161012B
40161012B
40161017E
40161018
40161017C
MARICOPA UNINCORPORATED
40161017F
40161012A
40161018
40161017D
40162009
40162008
40162005
29
28
40161017C
40161017D
27
26
40161930
40161931
40162010C
40161013B
40161019
40161014B
40162007
40162007
40162006
40162010A
40162010D
40161013C
40161020
40162010B
Enterprise Canal
0
Feet
1 inch equals 1,000 feet
40162004
32
33
40161022C
40161024A
40162012C
34
40162013A
40161024F
Legend
Sections
FEMA Floodplains
Zone A
Floodway
parcel
N
Sheet 35