TECHNICAL DATA NOTEBOOK

Volume V
FIS Data

for

SWEAT CANYON WASH
FLOOD INSURANCE STUDY

January,1999

Prepared for:

Federal Emergency Management Agency
Risk Studies Division
Federal Insurance Administration
500 C Street, SW Room 422
Washington, DC 20472

Submitted by:

David Evans and Associates, Inc.
7878 North 16th Street, Suite 250
Phoenix, Arizona 85020
(602) 678-5151

on behalf of:
Maricopa County Flood Control District
2801 West Durango Street
Phoenix, AZ 85009
(602) 506-1501

TECHNICAL DATA NOTEBOOK

Volume V
FIS Data

Property of
Flood Control District of MC Library
Please Return to
2801 W. Durango
Phoenix, AZ 85009

for

SWEAT CANYON WASH FLOOD INSURANCE STUDY

September, 1998

Prepared for:

Federal Emergency Management Agency
Risk Studies Division
Federal Insurance Administration
500 C Street, SW Room 422
Washington, DC 20472

Submitted by:

David Evans and Associates, Inc.
7878 North 16th Street, Suite 250
Phoenix, Arizona 85020
(602) 678-5151

on behalf of:
Maricopa County Flood Control District
2801 West Durango Street
Phoenix, AZ 85009
(602) 506-1501

Registered Professional Engineer (Civil)
CERTIFICATE NO. 30013
TERI S. MINTZ
Date Signed 5/26/98
ARIZONA, U.S.A.

TABLE OF CONTENTS

SECTION 1: INTRODUCTION.....(VOLUME I) 1

1.1 Purpose of study 1

1.2 Authority for study 1

1.3 Location of study reach 2

1.4 Methodology 2

1.5 Acknowledgment 3

1.6 Study Results 3

SECTION 2: ADWR/FEMA FORMS....(VOLUME I) 1

Section 2.1 Study Documentation Abstract for FEMA Submittals 1

Section 2.2 FEMA 2

SECTION 3: SURVEY AND MAPPING INFORMATION.....(VOLUME II) 1

3.1 Field Survey Information 1

3.2 Mapping 2

SECTION 4: HYDROLOGIC ANALYSIS.....(VOLUME III) 1

4.1 Method description 1

4.2 Parameter estimation 1

4.3 Problems encountered during the study 19

4.4 Calibration 20

4.5 Final results 20

SECTION 5: HYDRAULIC ANALYSIS.....(VOLUME IV) 1

5.1 Method description 1

5.2 Work study maps 2

5.3 Parameter estimation 16

5.4 Cross-section descriptions 19

5.5 Modeling considerations 19

5.6 Floodway modeling 20

Registered Professional Engineer (Civil)
CERTIFICATE NO.
30013
TERI S.
MINTZ
Date Signed 7/29/99
ARIZONA, U.S.A.

5.7 Special problems encountered during the study 21

5.8 Calibration 22

5.9 References 23

5.10 Final Results 24

SECTION 7: DRAFT FIS DATA.....(VOLUME V) 1

7.1 Summary of Discharges 1

7.2 Floodway Data 2

7.3 Annotated Flood Insurance Rate Maps 7

7.4 Flood Profiles 12

FIGURES	TITLE	SECTION NO.	PAGE NO.
1	Location Map	1	4
2	Vicinity Map	1	5
3	Watershed Map	4	2
4	Schematic Routing Map	4	3
5	Grid Elevation Figure for Estimating Flood	4	22
6	FIS Overview Map	5	3
7	Work Study Maps - Reduced	5	4-15

TABLES	TITLE	SECTION NO.	PAGE NO.
4.2.6.1	Sub-basin Characteristics	4	5
4.2.6.2	Sub-basin Soil Types	4	7-13
4.2.6.3	Routing Characteristics	4	14-15
4.2.6.4	Time Step Calculations for HEC-1	4	16
4.2.6.5	Transmission Losses	4	17
4.5.1.1	Summary of Peak Runoff	4	20
5.1.1	Peak 100-year, 24-hour Discharges	5	2

EXHIBITS	TITLE	LOCATION
A	Watershed Map	Back Pocket Section 4
B	Soils Map	Back Pocket Section 4
C	Land Use Map	Back Pocket Section 4
D	Working Watershed Map	Back Pocket Section 4

APPENDIX	TITLE	SECTION NO.
A	References	4
B	General Documentation and Correspondence	4
C	Survey Field Notes	3
D	Hydrologic Analysis Supporting Documentation	4
E	Hydraulic Analysis Supporting Documentation	5

Registered Professional Engineer (Civil)
CERTIFICATE NO.
30013
TERI S.
MINTZ
Date Signed 5/26/09
ARIZONA, U.S.A.

SECTION 7: DRAFT FIS DATA

7.1 Summary of Discharges

Flooding Source and Location	Drainage Area (Square Miles)	Peak Discharges (cfs)			
		10-Year	50-year	100-year	500-Year
Sweat Canyon	15.49	--[1]	--[1]	13,677	--[1]
At Lake Pleasant Road	15.06	--[1]	--[1]	13,677	--[1]
At confluence with Doe Peak Wash	7.00	--[1]	--[1]	7,174	--[1]
Doe Peak Wash	7.71	--[1]	--[1]	7,335	--[1]
At confluence with East Fork Doe Peak Wash	0.94	--[1]	--[1]	1,392	--[1]
At confluence with South Fork Doe Peak Wash	5.31	--[1]	--[1]	5,677	--[1]
East Fork Doe Peak Wash	1.16	--[1]	--[1]	1,458	--[1]
South Fork Doe Peak Wash	1.68	--[1]	--[1]	1,890	--[1]

[1] Not Computed

7.2 Floodway Data

HEC-RAS Plan: SW FIS

River	Reach	River Sta	Top Width Act	Area	Vel Total	W.S. Elev	Base WS	Prof Delta WS
			(ft)	(sq ft)	(ft/s)	(ft)	(ft)	(ft)
Doe Peak Wash	Reach-1	.018	599.59	1280.74	5.73	1753.62	1753.62	
Doe Peak Wash	Reach-1	0.108	559.66	1112.16	6.60	1758.45	1758.45	
Doe Peak Wash	Reach-1	0.206	465.48	1261.81	5.81	1763.13	1763.13	
Doe Peak Wash	Reach-1	0.302	317.71	1003.60	7.31	1766.96	1766.96	
Doe Peak Wash	Reach-1	0.396	268.52	884.87	8.29	1771.42	1771.42	
Doe Peak Wash	Reach-1	0.443	355.29	1388.64	5.28	1774.03	1774.03	
Doe Peak Wash	Reach-1	0.489	363.33	1108.13	6.62	1776.07	1776.07	
Doe Peak Wash	Reach-1	0.584	472.51	1464.34	5.01	1781.48	1781.48	
Doe Peak Wash	Reach-1	0.681	446.52	1601.79	4.58	1785.21	1785.21	
Doe Peak Wash	Reach-1	0.774	485.59	1207.00	6.08	1789.67	1789.67	
Doe Peak Wash	Reach-1	0.869	635.56	1466.84	5.00	1794.55	1794.55	
Doe Peak Wash	Reach-1	0.964	454.54	1170.37	6.27	1798.58	1798.58	
Doe Peak Wash	Reach-1	1.058	477.61	1480.81	4.95	1803.02	1803.02	
Doe Peak Wash	Reach-1	1.112	490.50	1511.35	4.85	1804.99	1804.99	
Doe Peak Wash	Reach-1	1.153	592.96	1423.77	5.15	1806.88	1806.88	
Doe Peak Wash	Reach-1	1.231	561.74	1306.50	5.61	1811.12	1811.12	
Doe Peak Wash	Reach-1	1.343	314.17	895.74	6.34	1816.23	1816.23	
Doe Peak Wash	Reach-1	1.438	306.67	816.24	6.96	1820.30	1820.30	
Doe Peak Wash	Reach-1	1.534	367.31	759.36	7.48	1825.56	1825.56	
Doe Peak Wash	Reach-1	1.624	419.90	1030.34	5.51	1830.03	1830.03	
Doe Peak Wash	Reach-1	1.722	424.65	1064.32	5.33	1833.83	1833.83	
Doe Peak Wash	Reach-1	1.816	364.48	839.18	6.76	1838.28	1838.28	
Doe Peak Wash	Reach-1	1.91	362.43	842.66	6.74	1843.59	1843.59	
Doe Peak Wash	Reach-1	2.006	400.70	1175.04	4.83	1847.77	1847.77	
Doe Peak Wash	Reach-1	2.101	300.66	760.10	7.47	1852.51	1852.51	
Doe Peak Wash	Reach-1	2.195	387.90	1201.91	4.72	1857.08	1857.08	
Doe Peak Wash	Reach-1	2.29	472.26	882.47	6.43	1861.88	1861.88	
Doe Peak Wash	Reach-1	2.479	650.56	1367.10	4.15	1869.80	1869.80	
Doe Peak Wash	Reach-1	2.573	298.30	678.06	8.37	1873.41	1873.41	
Doe Peak Wash	Reach-1	2.669	415.45	1149.47	4.94	1878.90	1878.90	
Doe Peak Wash	Reach-1	2.734	410.25	958.51	5.92	1881.12	1881.12	
Doe Peak Wash	Reach-1	2.859	266.97	697.80	5.32	1886.90	1886.90	
Doe Peak Wash	Reach-1	2.903	253.20	667.12	5.57	1888.91	1888.91	
Doe Peak Wash	Reach-1	2.954	234.96	551.55	6.74	1891.31	1891.31	
Doe Peak Wash	Reach-1	3.046	281.62	675.86	5.50	1896.68	1896.68	
Doe Peak Wash	Reach-1	3.143	288.02	618.44	6.01	1901.02	1901.02	
Doe Peak Wash	Reach-1	3.237	282.75	714.42	5.20	1905.26	1905.26	
Doe Peak Wash	Reach-1	3.331	218.40	593.71	6.26	1908.89	1908.89	
Doe Peak Wash	Reach-1	3.38	397.78	934.70	3.97	1910.78	1910.78	
Doe Peak Wash	Reach-1	3.427	384.79	697.28	5.33	1912.13	1912.13	
Doe Peak Wash	Reach-1	3.522	224.69	529.38	7.02	1917.80	1917.80	
Doe Peak Wash	Reach-1	3.616	439.39	883.99	4.20	1922.43	1922.43	
Doe Peak Wash	Reach-1	3.707	277.94	539.38	6.89	1926.91	1926.91	
Doe Peak Wash	Reach-1	3.804	164.58	554.37	6.71	1933.04	1933.04	
Doe Peak Wash	Reach-1	3.901	101.38	349.68	10.64	1938.61	1938.61	
Doe Peak Wash	Reach-1	3.953	163.58	552.59	6.73	1942.84	1942.84	
Doe Peak Wash	Reach-1	3.995	126.71	416.07	8.94	1944.77	1944.77	
Doe Peak Wash	Reach-1	4.076	163.56	467.17	7.96	1950.12	1950.12	
Doe Peak Wash	Reach-1	4.138	107.12	422.32	8.81	1953.59	1953.59	
Doe Peak Wash	Reach-1	4.185	95.26	350.34	3.97	1956.27	1956.27	
Doe Peak Wash	Reach-1	4.279	66.52	157.84	8.82	1960.54	1960.54	
Doe Peak Wash	Reach-1	4.374	86.77	233.52	5.96	1968.92	1968.92	
Doe Peak Wash	Reach-1	4.460	70.04	208.01	6.69	1975.19	1975.19	
Doe Peak Wash	Reach-1	4.563	56.97	204.85	6.80	1981.52	1981.52	
Doe Peak Wash	Reach-1	4.656	39.49	144.09	9.66	1989.28	1989.28	
Doe Peak Wash	Reach-1	4.696	31.08	123.17	11.30	1995.88	1995.88	

HEC-RAS Plan: SW FIS (Continued)

River	Reach	River Sta	Top Width Act	Area	Vel Total	W.S. Elev	Base WS	Prof Delta WS
			(ft)	(sq ft)	(ft/s)	(ft)	(ft)	(ft)
Sweat Canyon	Reach-1	3.673	1082.97	2476.92	5.01	1704.11	1704.11	
Sweat Canyon	Reach-1	4.019	1500.19	2989.95	4.15	1709.64	1709.64	
Sweat Canyon	Reach-1	4.129	1504.68	3212.58	4.26	1714.63	1714.63	
Sweat Canyon	Reach-1	4.222	1427.37	3667.38	3.73	1718.41	1718.41	
Sweat Canyon	Reach-1	4.317	1335.11	3609.26	3.79	1721.94	1721.94	
Sweat Canyon	Reach-1	4.412	979.72	3387.69	4.04	1724.90	1724.90	
Sweat Canyon	Reach-1	4.507	879.18	3135.92	4.36	1727.68	1727.68	
Sweat Canyon	Reach-1	4.602	955.82	2350.64	5.82	1733.16	1733.16	
Sweat Canyon	Reach-1	4.697	1168.90	2638.97	5.18	1737.96	1737.96	
Sweat Canyon	Reach-1	4.728	1057.91	2154.07	6.35	1739.31	1739.31	
Sweat Canyon	Reach-1	4.741	1016.46	2126.94	6.43	1739.44	1739.44	
Sweat Canyon	Reach-1	4.79	884.21	2316.24	5.90	1742.18	1742.18	
Sweat Canyon	Reach-1	4.829	890.88	2841.11	4.81	1744.24	1744.24	
Sweat Canyon	Reach-1	4.867	963.20	2251.68	6.07	1745.46	1745.46	
Sweat Canyon	Reach-1	5.134	645.18	1896.62	3.78	1756.74	1756.74	
Sweat Canyon	Reach-1	5.169	645.34	1156.36	6.20	1758.14	1758.14	
Sweat Canyon	Reach-1	5.221	375.59	908.07	7.90	1763.12	1763.12	
Sweat Canyon	Reach-1	5.297	306.34	1020.53	7.03	1768.06	1768.06	
Sweat Canyon	Reach-1	5.359	377.77	1180.67	6.08	1771.29	1771.29	
Sweat Canyon	Reach-1	5.453	287.04	965.86	7.43	1775.51	1775.51	
Sweat Canyon	Reach-1	5.548	317.94	959.72	7.48	1780.96	1780.96	
Sweat Canyon	Reach-1	5.643	388.16	1262.21	5.68	1786.21	1786.21	
Sweat Canyon	Reach-1	5.737	217.19	911.45	7.87	1790.49	1790.49	
Sweat Canyon	Reach-1	5.832	510.02	1296.00	5.54	1795.47	1795.47	
Sweat Canyon	Reach-1	5.878	314.08	1048.53	6.84	1797.57	1797.57	
Sweat Canyon	Reach-1	5.927	279.95	1091.29	6.57	1799.90	1799.90	
Sweat Canyon	Reach-1	6.022	235.91	968.29	7.41	1804.09	1804.09	
Sweat Canyon	Reach-1	6.077	495.99	1542.11	4.65	1806.86	1806.86	
Sweat Canyon	Reach-1	6.116	463.34	1119.31	6.41	1808.36	1808.36	
Sweat Canyon	Reach-1	6.211	262.17	918.94	7.81	1814.14	1814.14	
Sweat Canyon	Reach-1	6.306	393.71	1270.61	5.65	1818.82	1818.82	
Sweat Canyon	Reach-1	6.351	468.04	1141.50	6.28	1821.20	1821.20	
Sweat Canyon	Reach-1	6.4	513.25	1295.05	5.54	1823.92	1823.92	
Sweat Canyon	Reach-1	6.495	513.19	1144.10	6.27	1829.70	1829.70	
Sweat Canyon	Reach-1	6.59	418.11	1193.47	6.01	1834.56	1834.56	
Sweat Canyon	Reach-1	6.684	382.98	978.06	6.63	1838.55	1838.55	
Sweat Canyon	Reach-1	6.732	462.30	969.75	6.68	1840.92	1840.92	
Sweat Canyon	Reach-1	6.779	534.19	1103.92	5.87	1843.81	1843.81	
Sweat Canyon	Reach-1	6.833	576.33	1148.17	5.64	1846.76	1846.76	
Sweat Canyon	Reach-1	6.874	525.13	1086.04	5.97	1849.09	1849.09	
Sweat Canyon	Reach-1	6.922	461.29	1031.31	6.28	1851.78	1851.78	
Sweat Canyon	Reach-1	6.969	414.12	943.51	6.87	1854.24	1854.24	
Sweat Canyon	Reach-1	7.063	308.90	796.35	8.14	1859.25	1859.25	
Sweat Canyon	Reach-1	7.112	254.27	775.01	8.36	1861.36	1861.36	
Sweat Canyon	Reach-1	7.158	176.73	663.90	9.76	1863.19	1863.19	
Sweat Canyon	Reach-1	7.209	148.66	628.37	10.31	1865.72	1865.72	
Sweat Canyon	Reach-1	7.253	147.22	800.84	8.09	1868.47	1868.47	
Sweat Canyon	Reach-1	7.303	182.21	599.76	10.81	1871.05	1871.05	
Sweat Canyon	Reach-1	7.347	129.55	577.50	11.22	1873.38	1873.38	
Sweat Canyon	Reach-1	7.442	205.56	868.28	7.46	1878.02	1878.02	
Sweat Canyon	Reach-1	7.554	159.45	561.41	10.75	1883.04	1883.04	
Sweat Canyon	Reach-1	7.587	168.40	627.29	9.62	1885.20	1885.20	
Sweat Canyon	Reach-1	7.631	237.53	884.65	6.82	1887.69	1887.69	
Sweat Canyon	Reach-1	7.726	125.98	503.98	11.35	1891.70	1891.70	
Sweat Canyon	Reach-1	7.773	161.10	714.76	8.00	1894.97	1894.97	
Sweat Canyon	Reach-1	7.821	145.16	612.26	9.34	1896.59	1896.59	

HEC-RAS Plan: SW FIS (Continued)

River	Reach	River Sta	Top Width Act	Area	Vel Total	W.S. Elev	Base WS	Prof Delta WS
			(ft)	(sq ft)	(ft/s)	(ft)	(ft)	(ft)
Sweat Canyon	Reach-1	7.867	140.93	616.91	9.27	1899.39	1899.39	
Sweat Canyon	Reach-1	7.915	147.12	728.09	7.85	1902.48	1902.48	
Sweat Canyon	Reach-1	7.962	145.60	695.42	8.22	1904.63	1904.63	
Sweat Canyon	Reach-1	8.01	122.63	596.16	9.59	1907.18	1907.18	
Sweat Canyon	Reach-1	8.105	118.27	643.84	8.88	1912.98	1912.98	
Sweat Canyon	Reach-1	8.2	190.66	843.84	6.89	1917.60	1917.60	
Sweat Canyon	Reach-1	8.294	133.13	561.23	10.35	1922.35	1922.35	
Sweat Canyon	Reach-1	8.347	187.42	777.08	7.48	1926.93	1926.93	
Sweat Canyon	Reach-1	8.435	355.36	1230.05	4.72	1931.40	1931.40	
Sweat Canyon	Reach-1	8.484	212.32	680.56	8.54	1933.67	1933.67	
Sweat Canyon	Reach-1	8.551	214.19	722.93	8.04	1938.15	1938.15	
Sweat Canyon	Reach-1	8.578	118.07	629.63	9.24	1939.34	1939.34	
Sweat Canyon	Reach-1	8.673	134.09	581.23	10.00	1944.19	1944.19	
Sweat Canyon	Reach-1	8.766	148.43	755.36	7.69	1949.76	1949.76	
Sweat Canyon	Reach-1	8.891	148.45	579.61	10.03	1955.61	1955.61	
Sweat Canyon	Reach-1	8.926	154.64	578.84	10.04	1957.94	1957.94	
Sweat Canyon	Reach-1	9.01	153.69	676.44	7.98	1963.85	1963.85	
Sweat Canyon	Reach-1	9.052	112.86	505.80	10.67	1966.99	1966.99	
Sweat Canyon	Reach-1	9.147	104.12	574.96	9.39	1972.85	1972.85	
Sweat Canyon	Reach-1	9.202	126.05	582.21	9.27	1975.02	1975.02	
Sweat Canyon	Reach-1	9.241	93.17	440.97	12.24	1977.00	1977.00	
Sweat Canyon	Reach-1	9.286	126.59	638.03	8.46	1981.21	1981.21	
Sweat Canyon	Reach-1	9.329	100.62	519.74	10.38	1982.85	1982.85	
Sweat Canyon	Reach-1	9.424	81.11	482.47	11.18	1987.80	1987.80	
Sweat Canyon	Reach-1	9.518	122.80	575.33	9.38	1993.28	1993.28	
Sweat Canyon	Reach-1	9.613	196.16	627.26	8.25	1998.30	1998.30	
Sweat Canyon	Reach-1	9.708	88.51	429.09	12.05	2004.34	2004.34	
Sweat Canyon	Reach-1	9.802	104.96	576.18	8.98	2010.59	2010.59	
Sweat Canyon	Reach-1	9.894	115.88	476.08	10.86	2015.44	2015.44	
Sweat Canyon	Reach-1	9.992	82.32	430.45	12.02	2022.99	2022.99	
Sweat Canyon	Reach-1	10.087	90.18	439.55	9.95	2030.36	2030.36	
Sweat Canyon	Reach-1	10.181	86.38	371.27	11.78	2037.27	2037.27	
Sweat Canyon	Reach-1	10.276	72.18	349.67	12.51	2048.77	2048.77	
Sweat Canyon	Reach-1	10.371	60.99	309.47	12.85	2058.27	2058.27	
Sweat Canyon	Reach-1	10.465	55.92	322.26	12.34	2067.19	2067.19	
Sweat Canyon	Reach-1	10.56	69.92	351.31	10.17	2073.83	2073.83	
Sweat Canyon	Reach-1	10.623	56.47	281.32	12.70	2082.13	2082.13	
East Fork	Reach-1	.094	198.58	315.00	4.63	1958.06	1958.06	
East Fork	Reach-1	.189	94.37	236.04	6.18	1963.85	1963.85	
East Fork	Reach-1	.283	53.05	151.24	9.64	1969.85	1969.85	
East Fork	Reach-1	.327	73.07	269.37	5.41	1972.75	1972.75	
East Fork	Reach-1	.377	81.73	195.38	7.46	1975.78	1975.78	
East Fork	Reach-1	.472	144.42	254.15	5.74	1982.89	1982.89	
East Fork	Reach-1	.568	240.80	285.37	5.11	1990.72	1990.72	
East Fork	Reach-1	.661	108.75	224.19	6.50	1997.01	1997.01	
South Fork	Reach-1	.102	251.11	388.49	4.86	1816.88	1816.88	
South Fork	Reach-1	0.177	207.56	317.95	5.94	1823.21	1823.21	
South Fork	Reach-1	0.271	169.66	313.69	6.02	1831.24	1831.24	
South Fork	Reach-1	0.366	171.16	338.90	5.58	1839.44	1839.44	
South Fork	Reach-1	0.412	155.78	305.67	6.18	1843.48	1843.48	
South Fork	Reach-1	0.46	202.58	373.74	5.06	1847.46	1847.46	
South Fork	Reach-1	0.555	155.67	310.37	6.09	1854.85	1854.85	
South Fork	Reach-1	0.6	145.24	320.10	5.90	1858.33	1858.33	
South Fork	Reach-1	0.653	168.81	337.80	5.60	1862.33	1862.33	
South Fork	Reach-1	0.745	184.76	318.83	5.93	1871.25	1871.25	
South Fork	Reach-1	0.839	165.70	362.22	5.22	1879.35	1879.35	

HEC-RAS Plan: SW FIS (Continued)

River	Reach	River Sta	Top Width Act	Area	Vel Total	W.S. Elev	Base WS	Prof Delta WS
			(ft)	(sq ft)	(ft/s)	(ft)	(ft)	(ft)
South Fork	Reach-1	0.934	123.63	289.55	6.53	1885.73	1885.73	
South Fork	Reach-1	0.984	148.01	331.37	5.70	1889.64	1889.64	
South Fork	Reach-1	1.040	158.18	313.02	5.24	1893.42	1893.42	

7.3 Annotated Flood Insurance Rate Maps

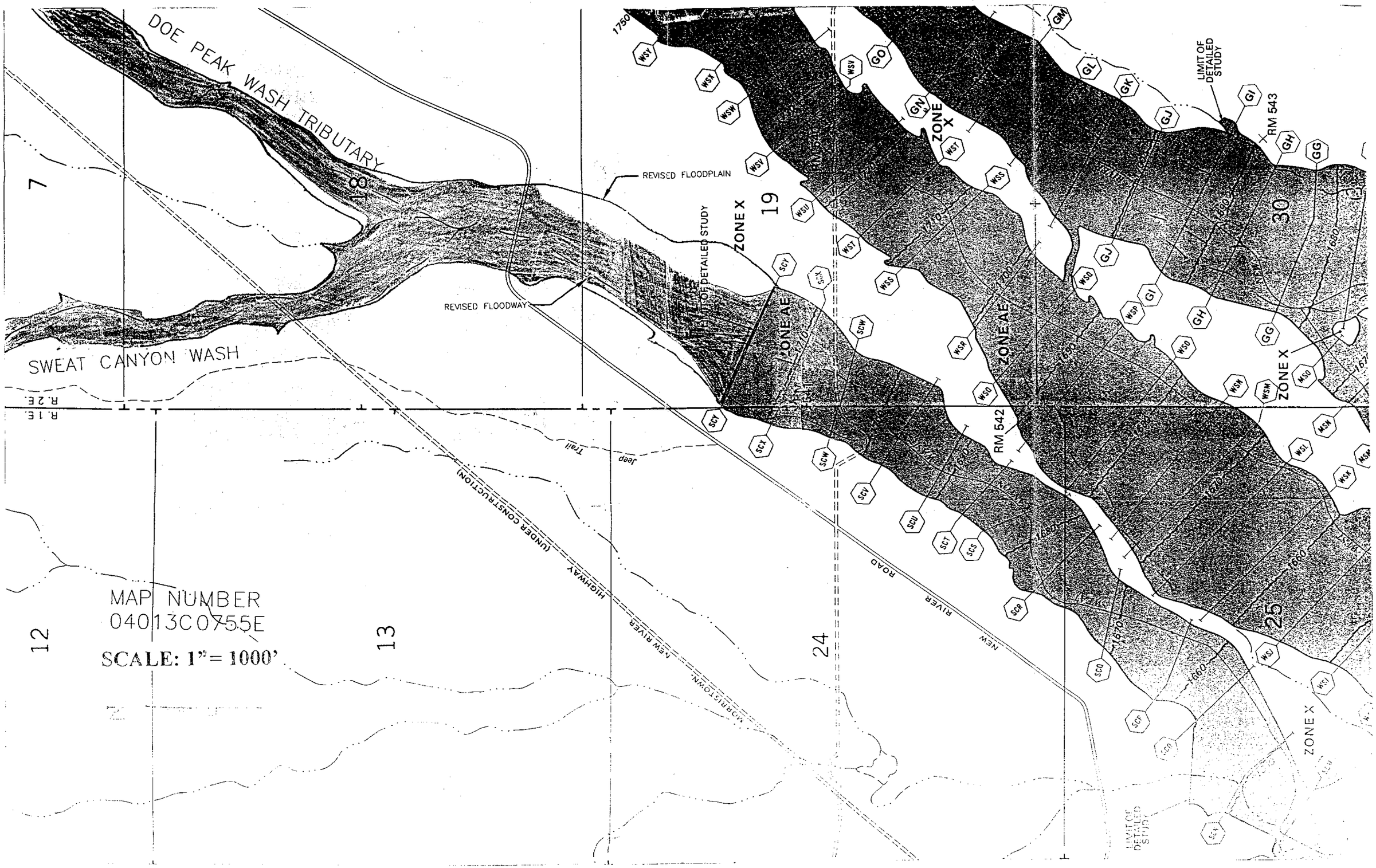
DOE PEAK WASH TRIBUTARY
SWEAT CANYON WASH
REVISED FLOODPLAIN
REVISED FLOODWAY
LIMIT OF DETAILED STUDY
ZONE X
ZONE AE
RM 543
RM 542
NEW RIVER ROAD
NEW RIVER
MORRISTOWN HIGHWAY (UNDER CONSTRUCTION)
Jeep Trail
MAP NUMBER
04013C0755E
SCALE: 1" = 1000'
R. 1 E.
R. 2 E.
7
12
13
19
24
25
30

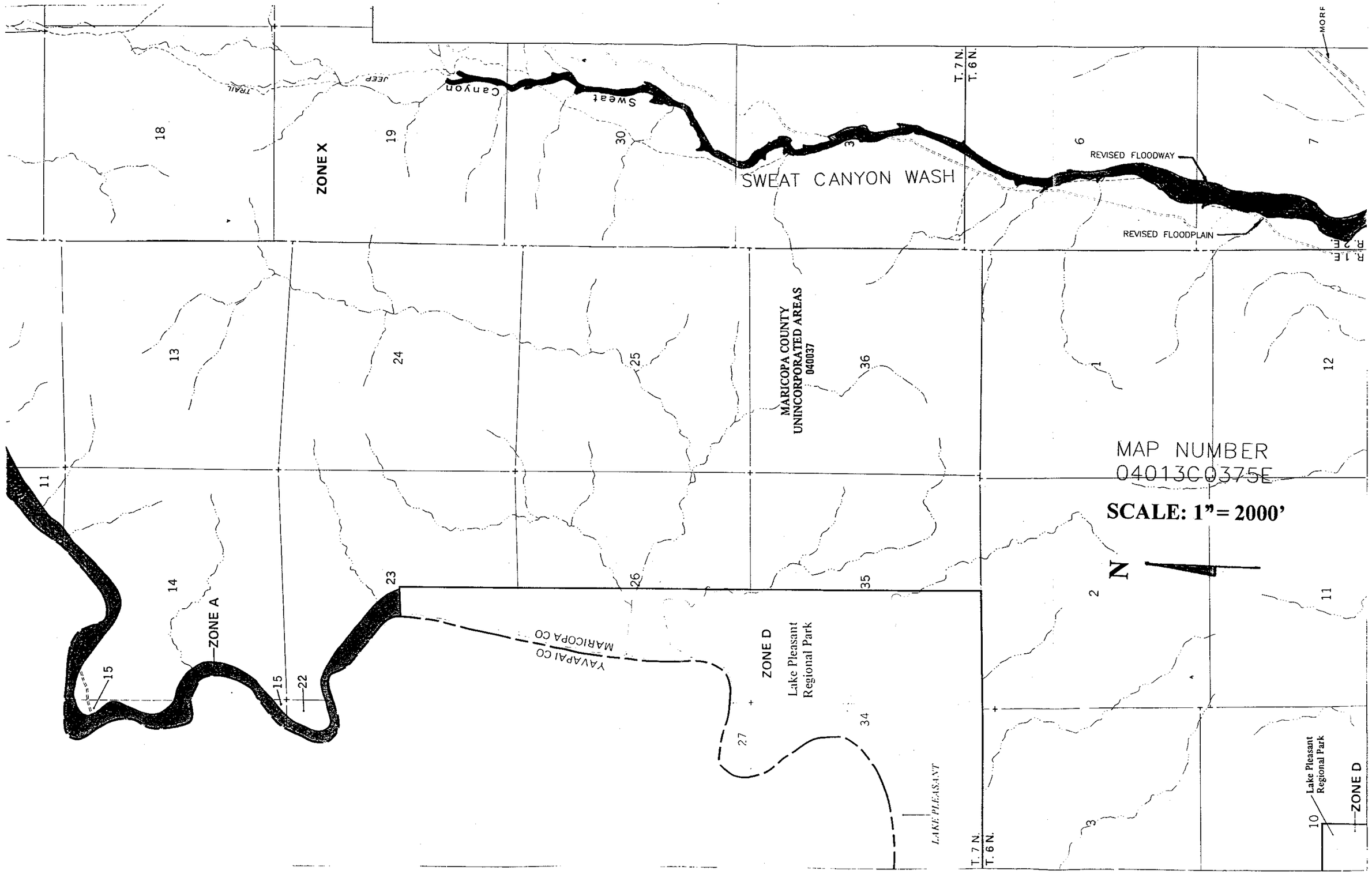
SWEAT CANYON WASH
Sweat Canyon
JEEP TRAIL
ZONE X
REVISED FLOODWAY
REVISED FLOODPLAIN
MORF
T. 7 N.
T. 6 N.
R. 1 E.
R. 2 E.
MARICOPA COUNTY
UNINCORPORATED AREAS
040037
MAP NUMBER
04013C0375E
SCALE: 1"= 2000'
N
ZONE A
ZONE D
Lake Pleasant Regional Park
YAVAPAI CO
MARICOPA CO
LAKE PLEASANT
18
19
30
3
6
7
13
24
25
36
1
12
11
14
23
26
35
2
15
22
27
34
10

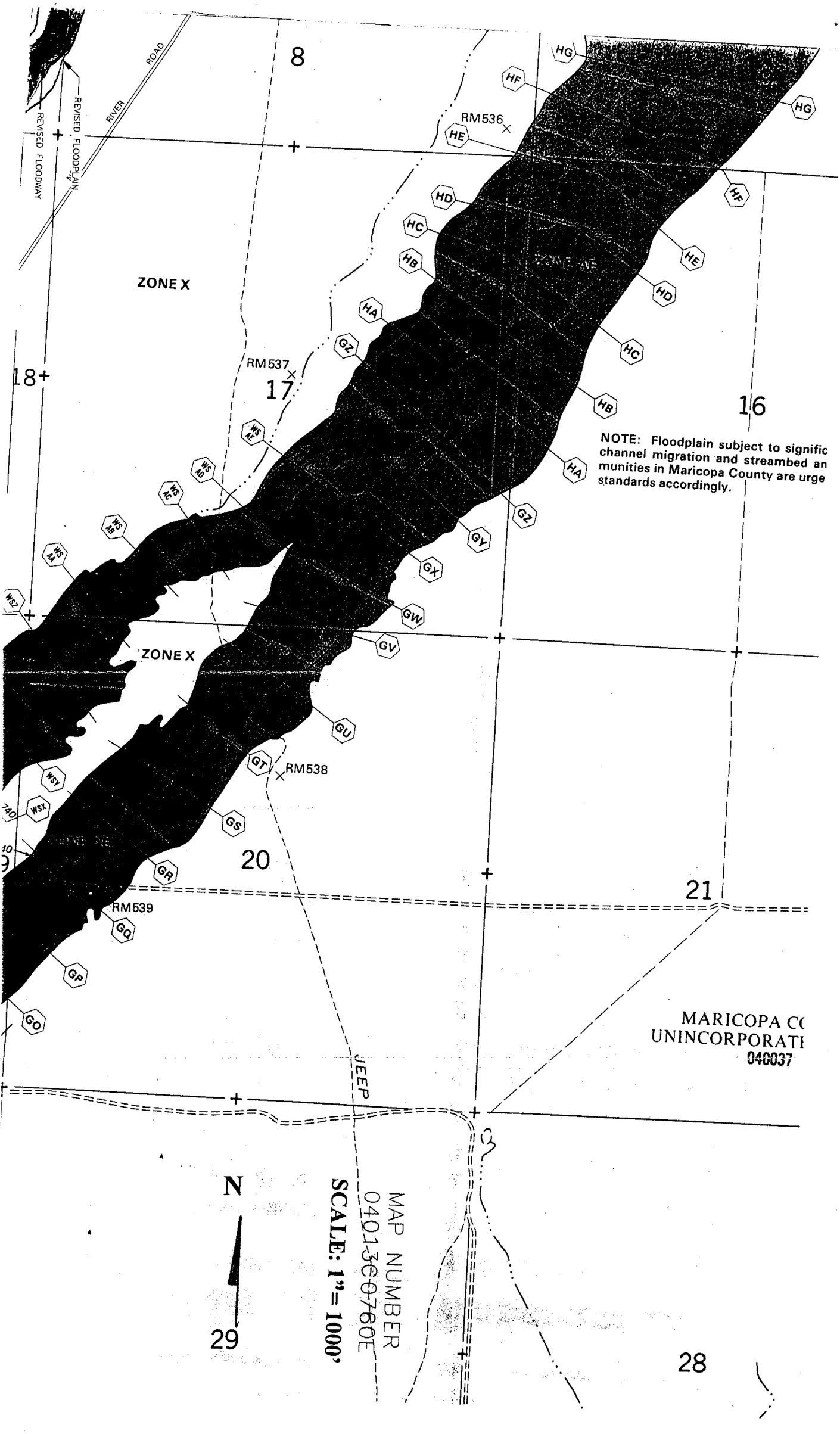
8
17
16
18
20
21
29
28
ROAD
RIVER
REVISED FLOODPLAIN
REVISED FLOODWAY
ZONE X
ZONE X
RM536
RM537
RM538
RM539
HG
HF
HE
HD
HC
HB
HA
GZ
GY
GX
GW
GV
GU
GT
GS
GR
GQ
GP
GO
WS AE
WS AD
WS AC
WS AB
WS AA
WSZ
WSY
WSX
JEEP
NOTE: Floodplain subject to signific
channel migration and streambed an
munities in Maricopa County are urge
standards accordingly.
MARICOPA C(
UNINCORPORATI
040037
N
MAP NUMBER
0401360760E
SCALE: 1"= 1000'

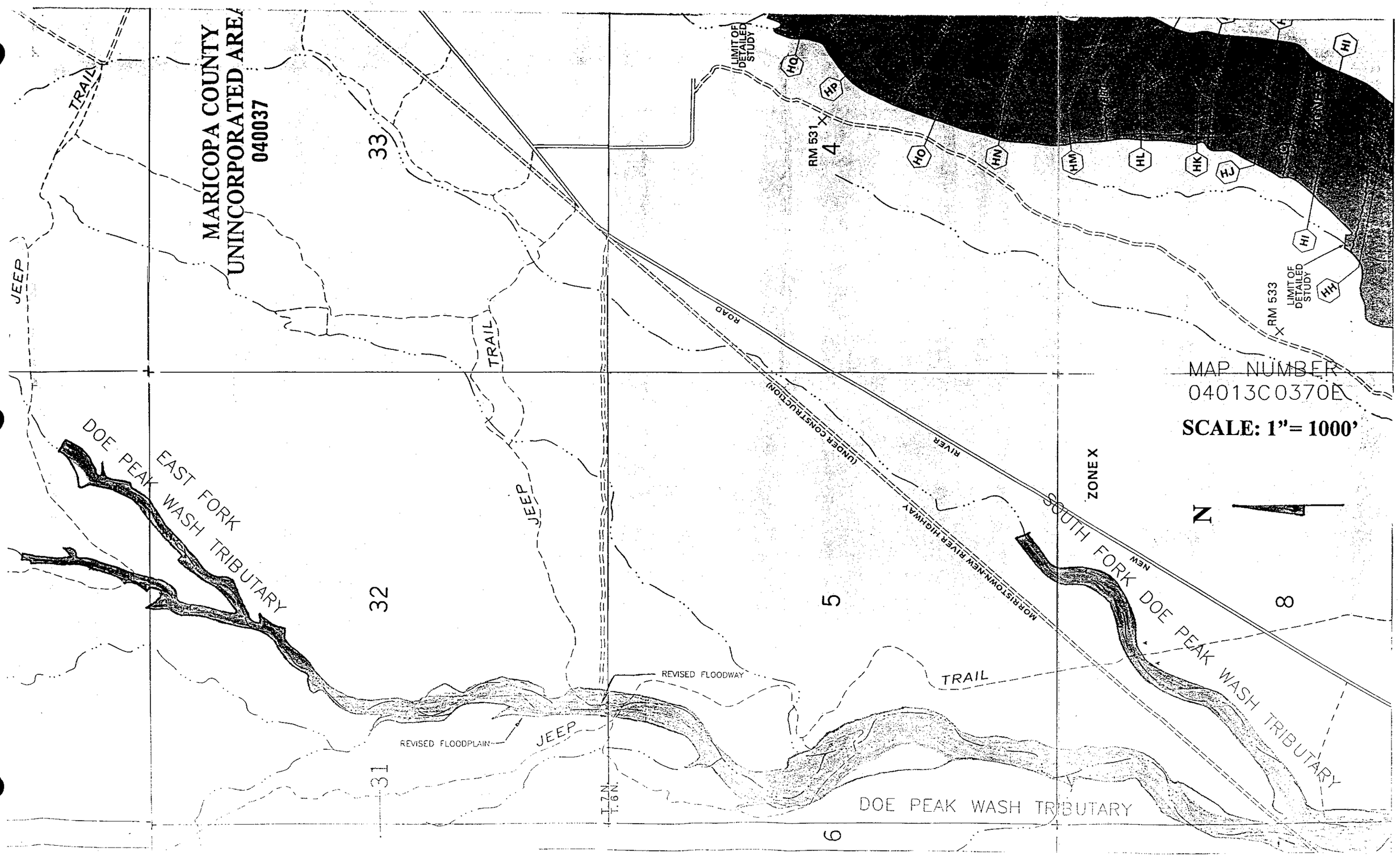
MARICOPA COUNTY
UNINCORPORATED AREA
040037
MAP NUMBER
04013C0370E
SCALE: 1"= 1000'
N
ZONE X
LIMIT OF DETAILED STUDY
RM 531
RM 533
HO
HP
HN
HM
HL
HK
HJ
HI
HH
JEEP TRAIL
EAST FORK DOE PEAK WASH TRIBUTARY
SOUTH FORK DOE PEAK WASH TRIBUTARY
DOE PEAK WASH TRIBUTARY
REVISED FLOODWAY
REVISED FLOODPLAIN
MORRISTOWN-NEW RIVER HIGHWAY (UNDER CONSTRUCTION)
NEW RIVER ROAD
T. 7 N.
T. 6 N.
33
32
31
4
5
6
8

7.4 Flood Profiles

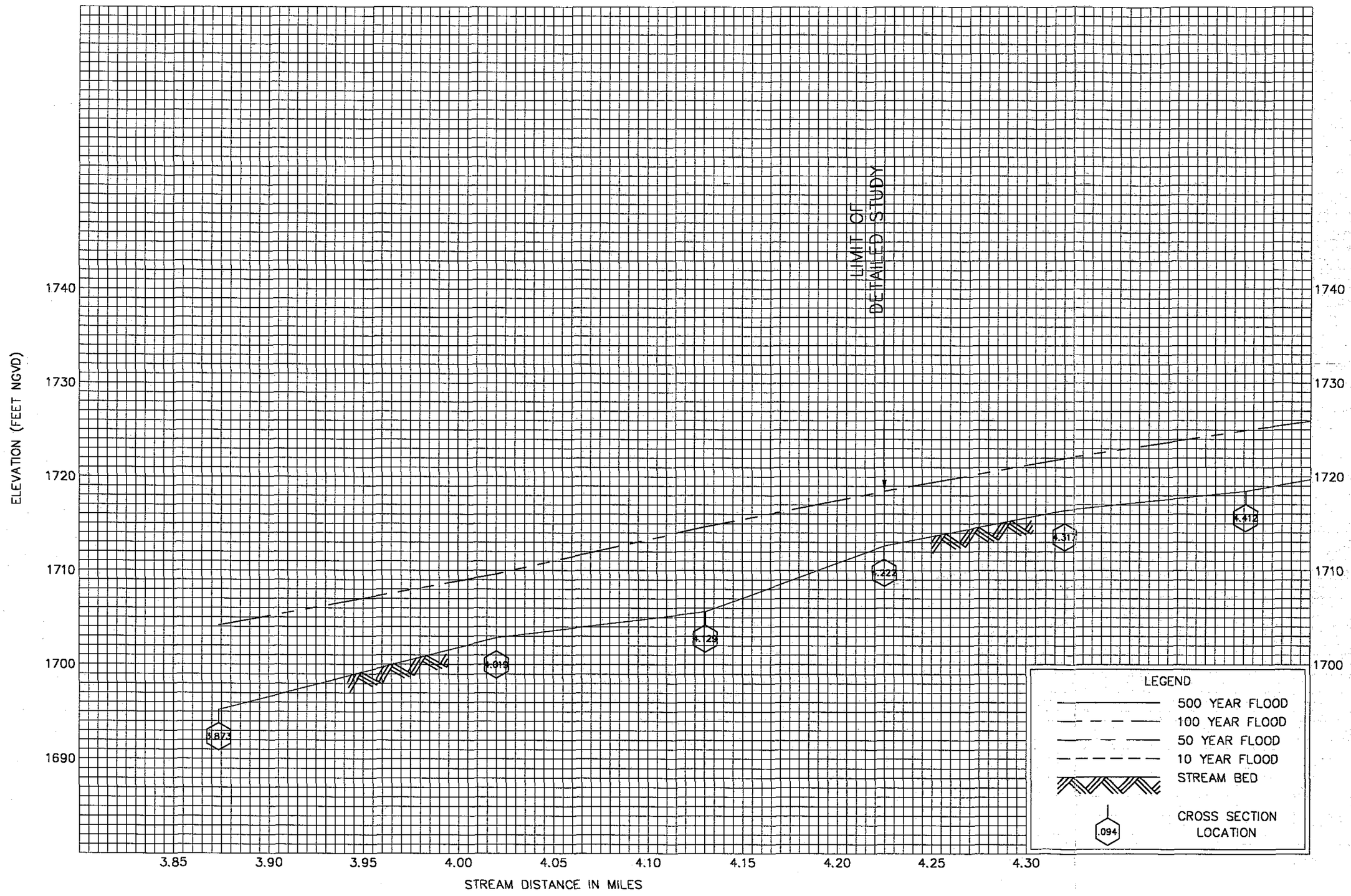

FLOOD PROFILES

SWEAT CANYON WASH

FEDERAL EMERGENCY MANAGEMENT AGENCY

MARICOPA COUNTY, AZ
AND INCORPORATED AREAS

MARI0029 tjcl 05/21/99 09:36:25 tjcl S:\DRN\MARI0029\HEC-RAS\Ma29sw1.dwg

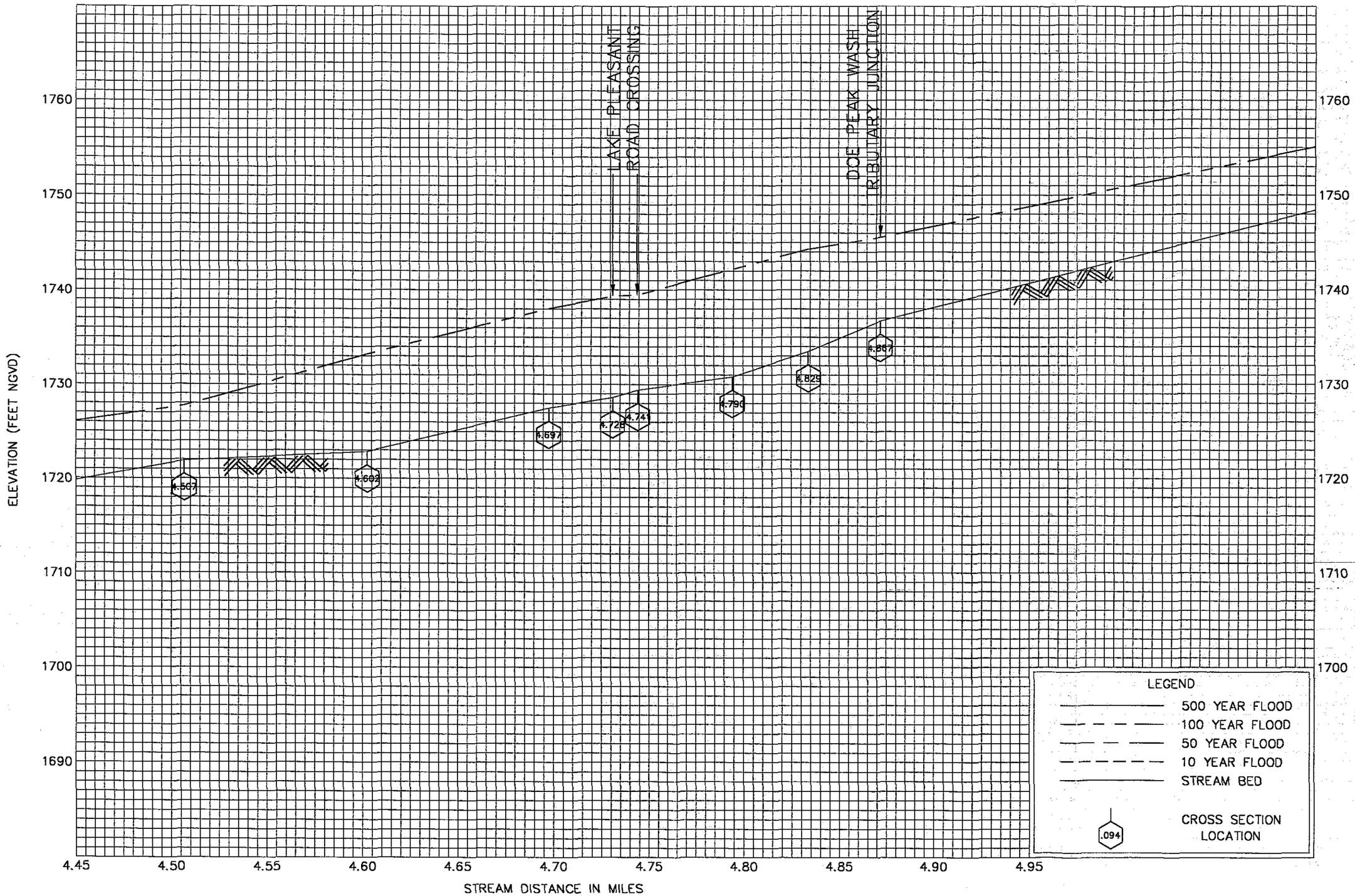

FLOOD PROFILES

SWEAT CANYON WASH

FEDERAL EMERGENCY MANAGEMENT AGENCY

MARICOPA COUNTY, AZ
AND INCORPORATED AREAS

MARI0029 tjcl 05/21/99 09:35:37 tjcl S:\DRN\MARI0029\HEC-RAS\Ma29sw2.dwg

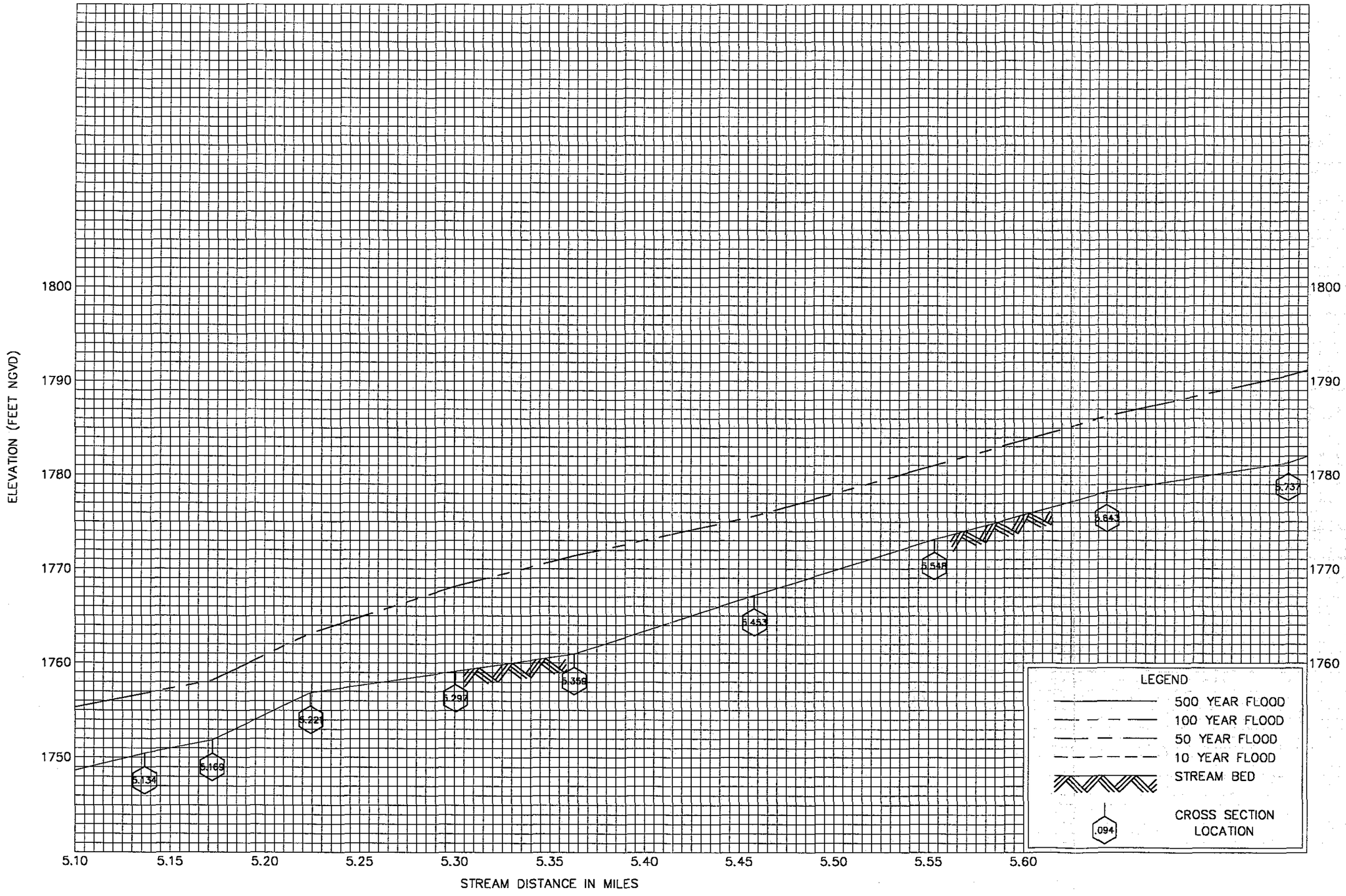

FLOOD PROFILES

SWEAT CANYON WASH

FEDERAL EMERGENCY MANAGEMENT AGENCY

MARICOPA COUNTY, AZ

AND INCORPORATED AREAS

MARI0029 tjcl 05/21/99 09:51:35 tjcl S:\DRN\MARI0029\HEC-RAS\Ma29sw3.dwg

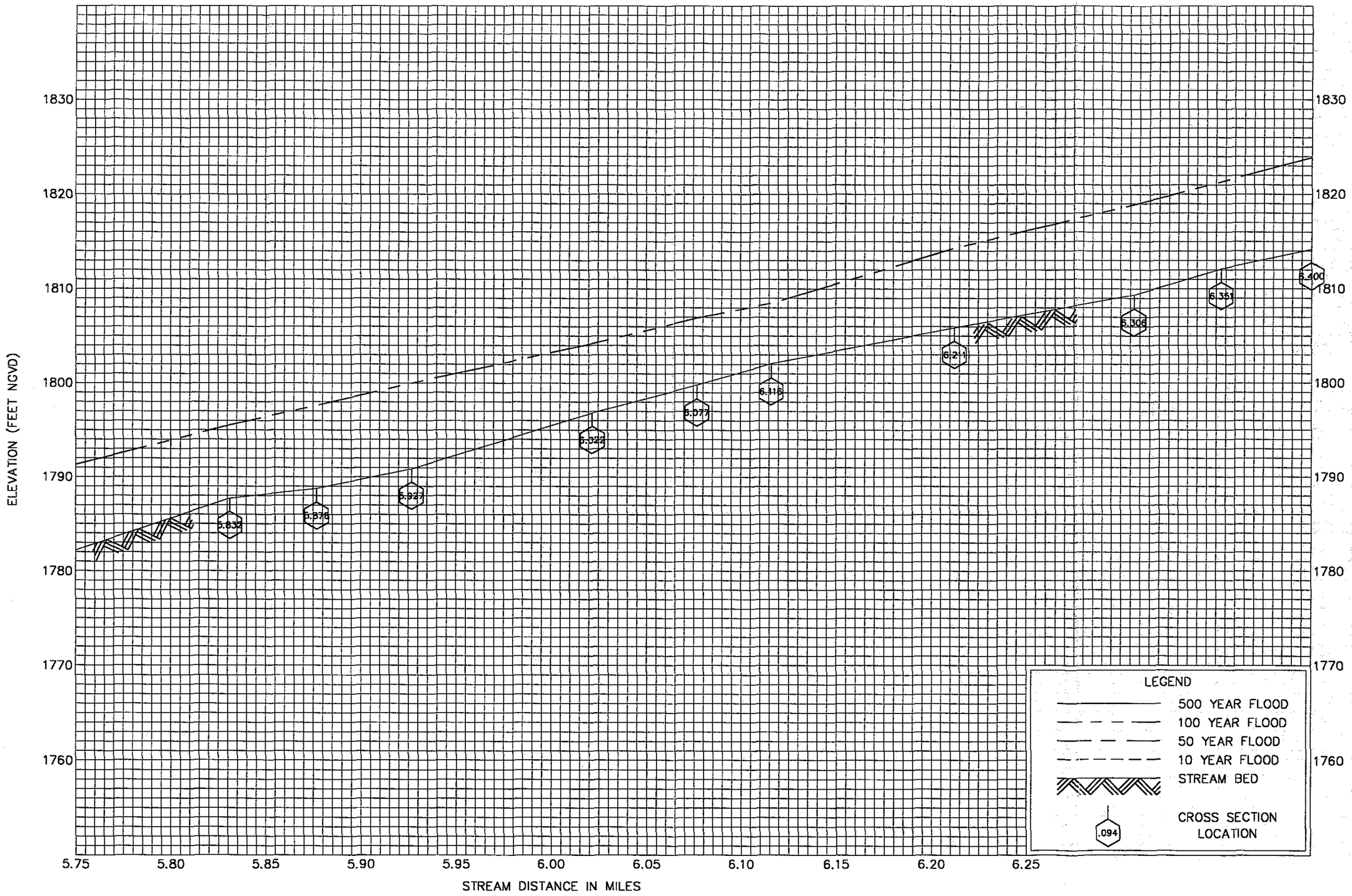

FLOOD PROFILES

SWEAT CANYON WASH

FEDERAL EMERGENCY MANAGEMENT AGENCY

MARICOPA COUNTY, AZ
AND INCORPORATED AREAS

MARI0029 tjcl 05/21/99 11:17:10 tjcl S:\DRN\MARI0029\HEC-RAS\Ma29sw4.dwg



FLOOD PROFILES

SWEAT CANYON WASH

FEDERAL EMERGENCY MANAGEMENT AGENCY

MARICOPA COUNTY, AZ
AND INCORPORATED AREAS

MARI0029 tjcl 05/21/99 11:47:32 tjcl S:\DRN\MARI0029\HEC-RAS\Ma29sw5.dwg

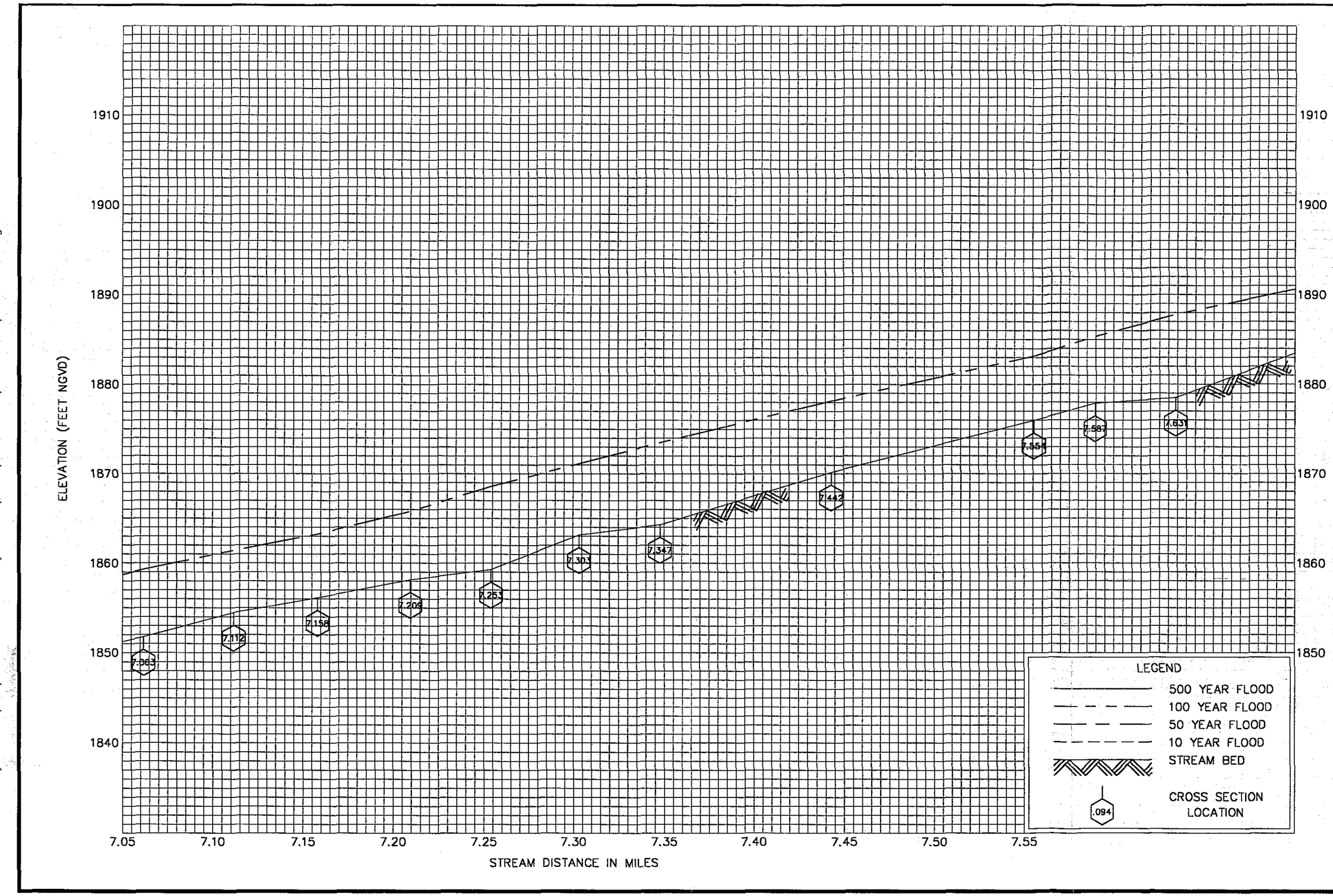

FLOOD PROFILES

SWEAT CANYON WASH

FEDERAL EMERGENCY MANAGEMENT AGENCY

MARICOPA COUNTY, AZ
AND INCORPORATED AREAS

MARI0029 tjcl 05/21/99 12:21:47 tjcl S:\DRN\MARI0029\HEC-RAS\Ma29sw6.dwg

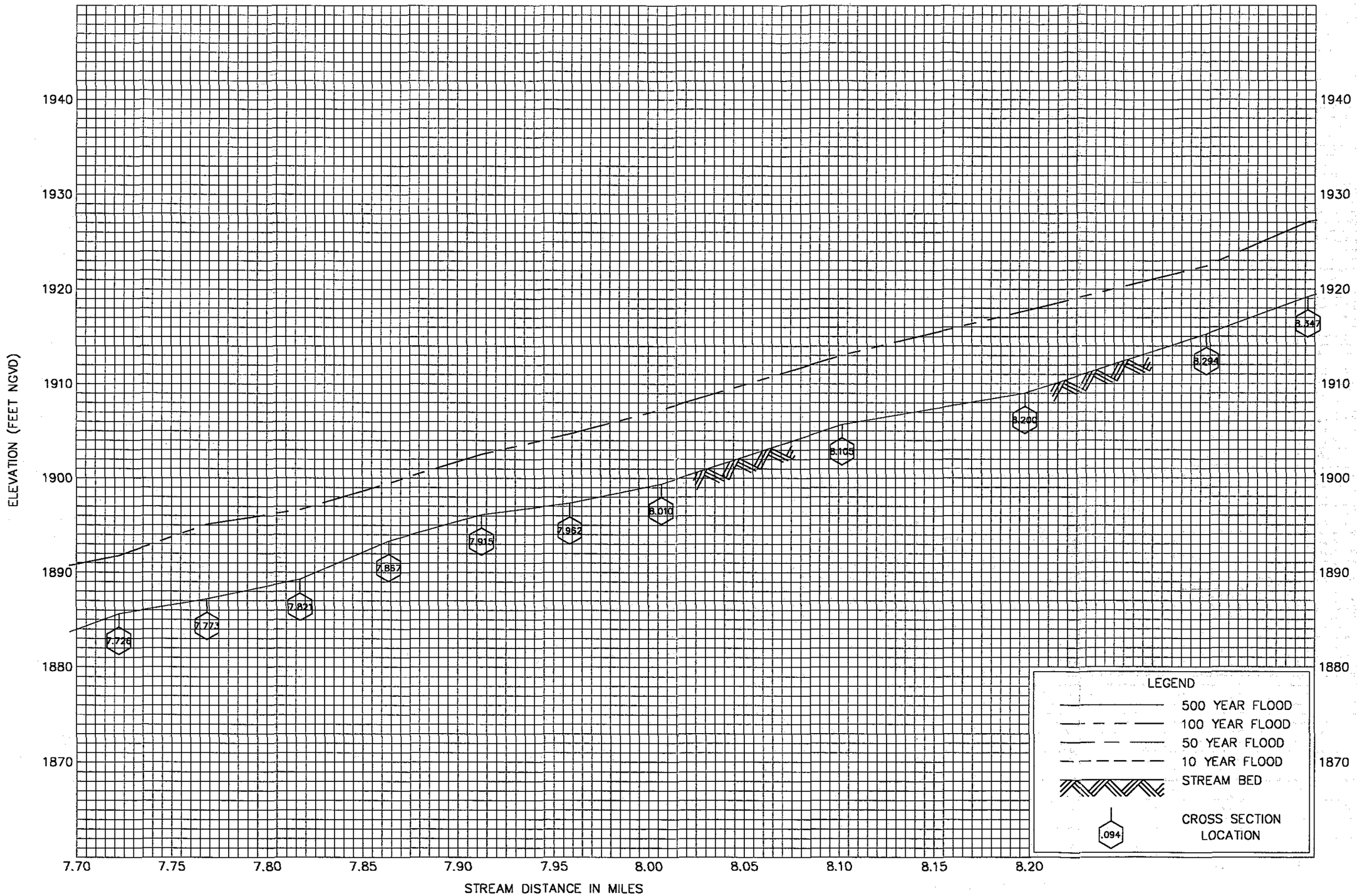

FLOOD PROFILES

SWEAT CANYON WASH

FEDERAL EMERGENCY MANAGEMENT AGENCY

MARICOPA COUNTY, AZ
AND INCORPORATED AREAS

MARI0029 tjcl 05/21/99 12:42:04 tjcl S:\DRN\MARI0029\HEC-RAS\Ma29sw7.dwg

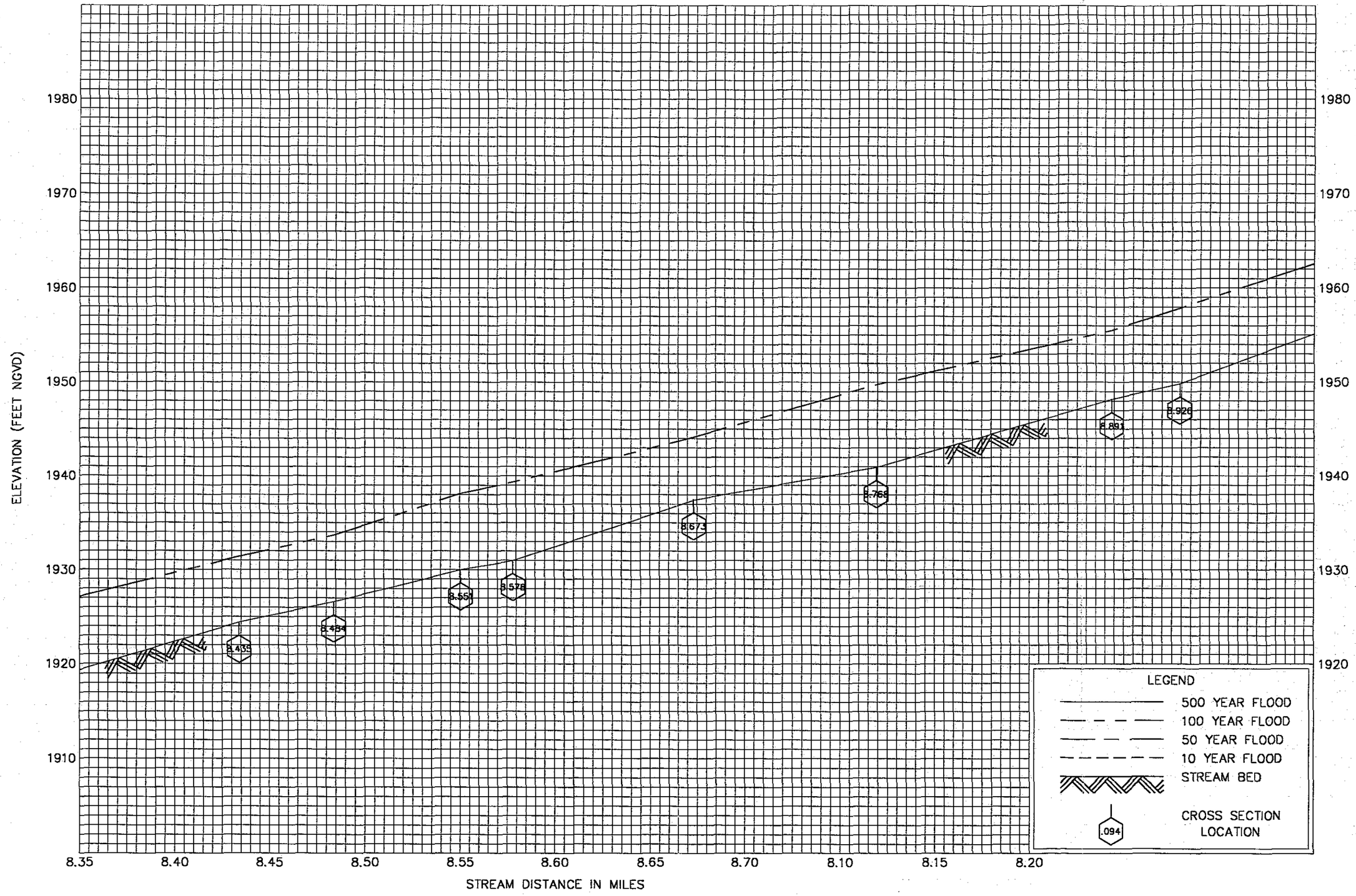

FLOOD PROFILES

SWEAT CANYON WASH

FEDERAL EMERGENCY MANAGEMENT AGENCY

MARICOPA COUNTY, AZ
AND INCORPORATED AREAS

MARI0029 tjcl 05/21/99 14:07:07 tjcl S:\DRN\MARI0029\HEC-RAS\Ma29sw8.dwg

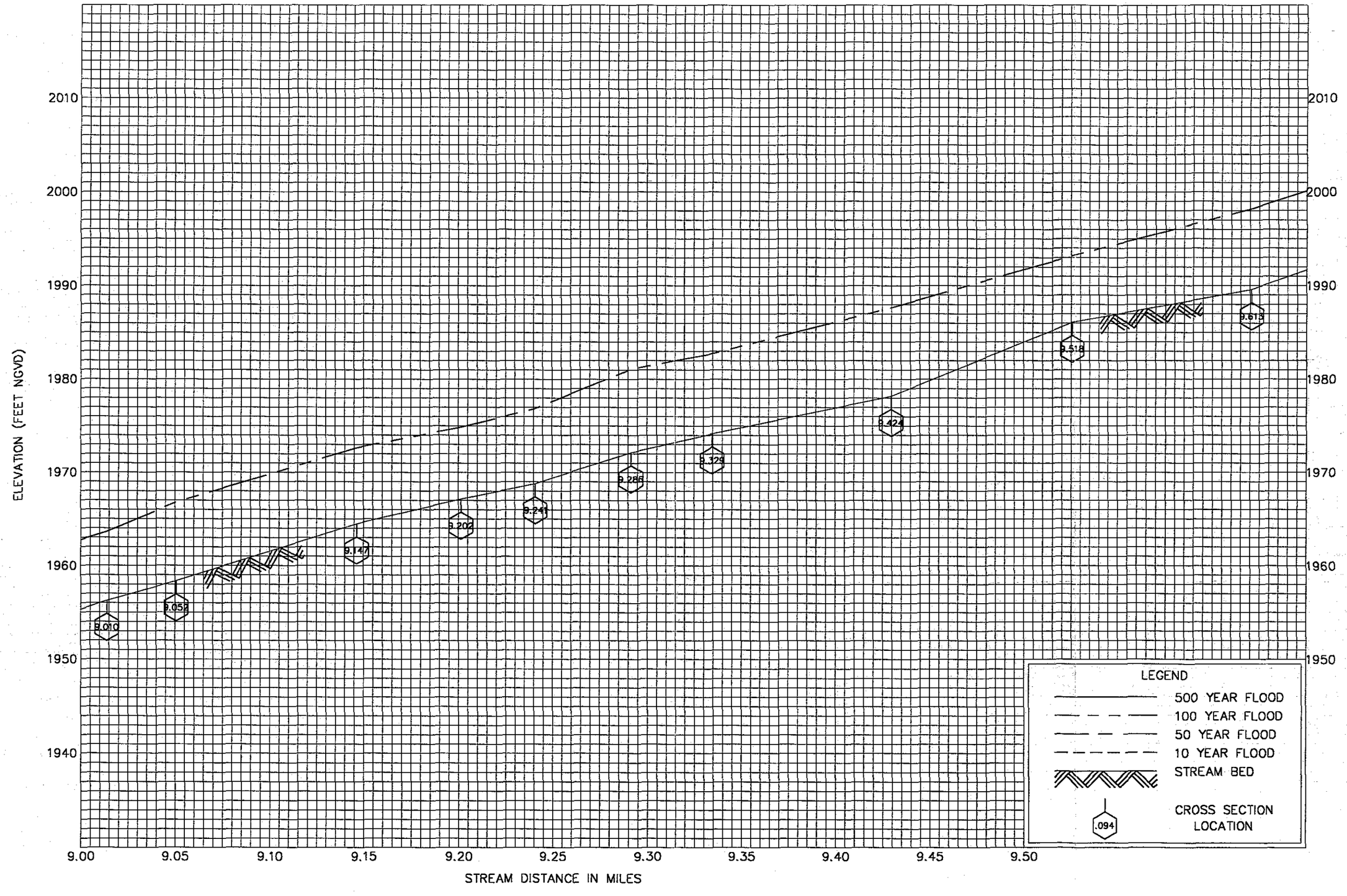

FLOOD PROFILES

SWEAT CANYON WASH

FEDERAL EMERGENCY MANAGEMENT AGENCY

MARICOPA COUNTY, AZ
AND INCORPORATED AREAS

MARI0029 tjcl 05/21/99 14:07:42 tjcl S:\DRN\MARI0029\HEC-RAS\Ma29sw9.dwg

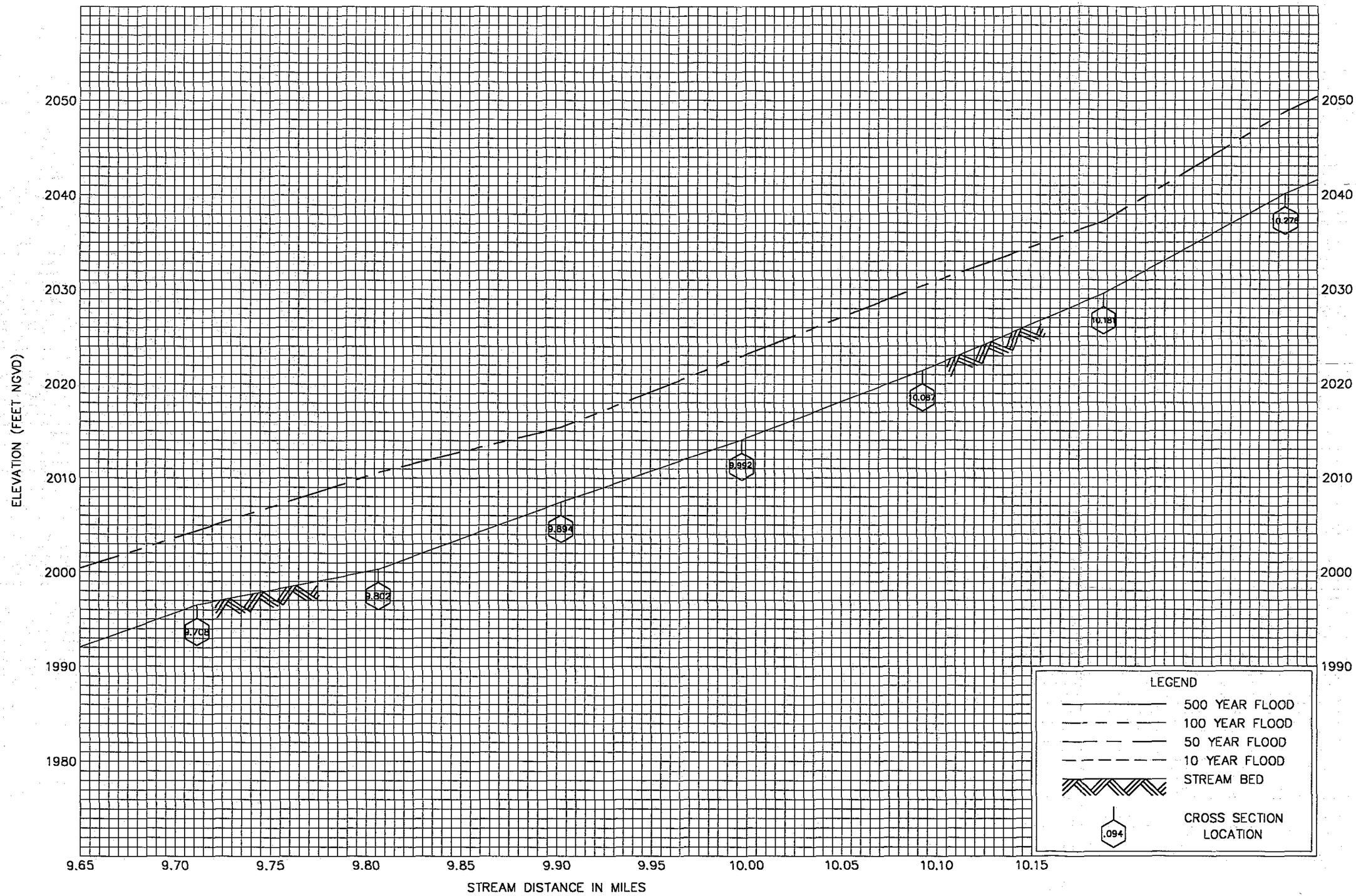

FLOOD PROFILES

SWEAT CANYON WASH

FEDERAL EMERGENCY MANAGEMENT AGENCY

MARICOPA COUNTY, AZ
AND INCORPORATED AREAS

MARI0029 tjcl 05/21/99 13:40:05 tjcl S:\DRN\MARI0029\HEC-RAS\Ma29sw10.dwg

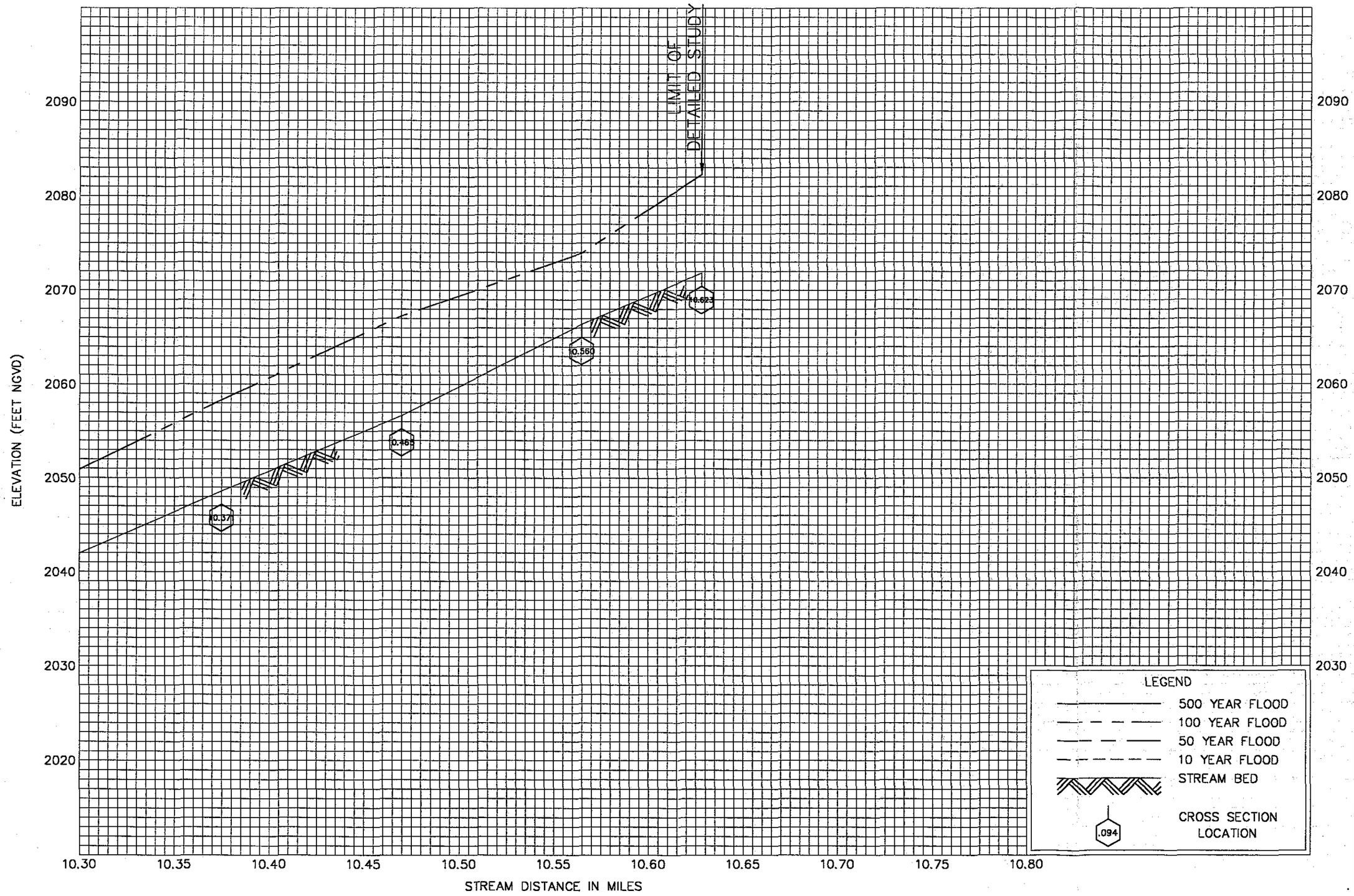

FLOOD PROFILES

SWEAT CANYON WASH

FEDERAL EMERGENCY MANAGEMENT AGENCY

MARICOPA COUNTY, AZ
AND INCORPORATED AREAS

MARI0029 tjcl 05/21/99 13:56:04 tjcl S:\DRN\MARI0029\HEC-RAS\Ma29sw11.dwg

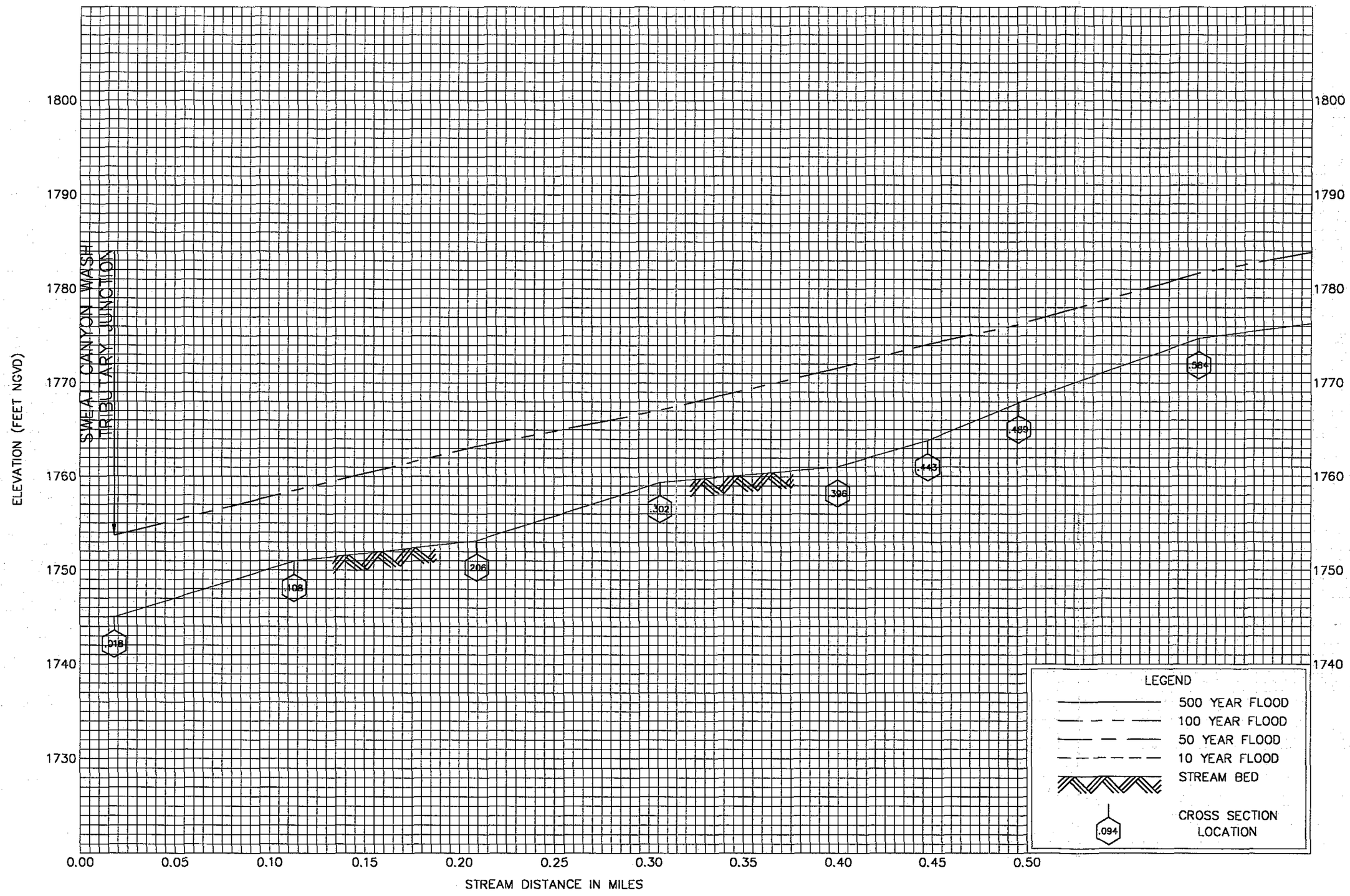

FLOOD PROFILES

DOE PEAK WASH TRIBUTARY

FEDERAL EMERGENCY MANAGEMENT AGENCY

MARICOPA COUNTY, AZ
AND INCORPORATED AREAS

MARI0029 tjcl 05/21/99 14:05:02 tjcl S:\DRN\MARI0029\HEC-RAS\Ma29dp1.dwg

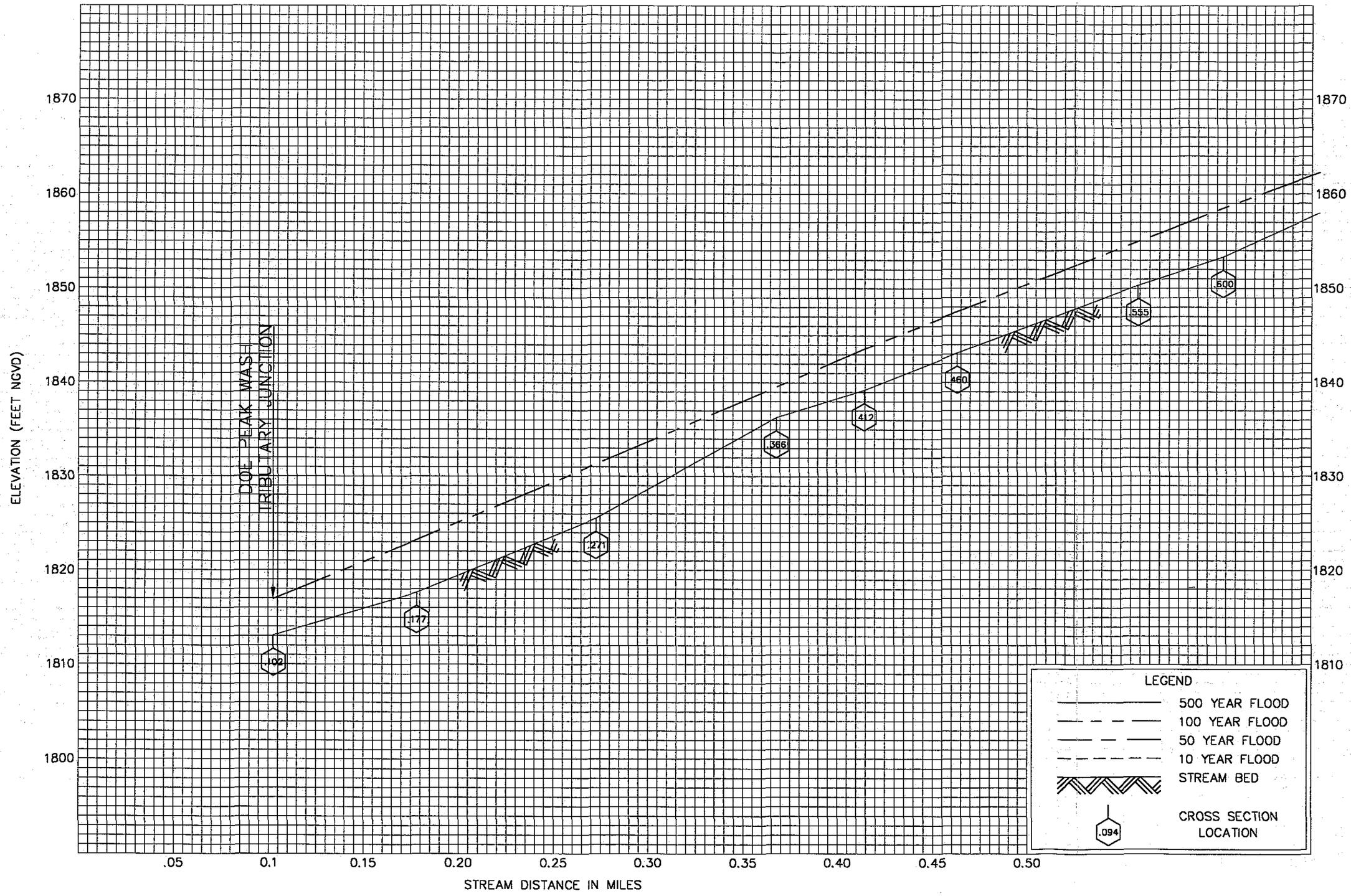

FLOOD PROFILES

SOUTH FORK DOE PEAK WASH TRIBUTARY

FEDERAL EMERGENCY MANAGEMENT AGENCY

MARICOPA COUNTY, AZ
AND INCORPORATED AREAS

MARI0029 tjcl 05/21/99 14:16:38 tjcl S:\DRN\MARI0029\HEC-RAS\Ma29sf1.dwg

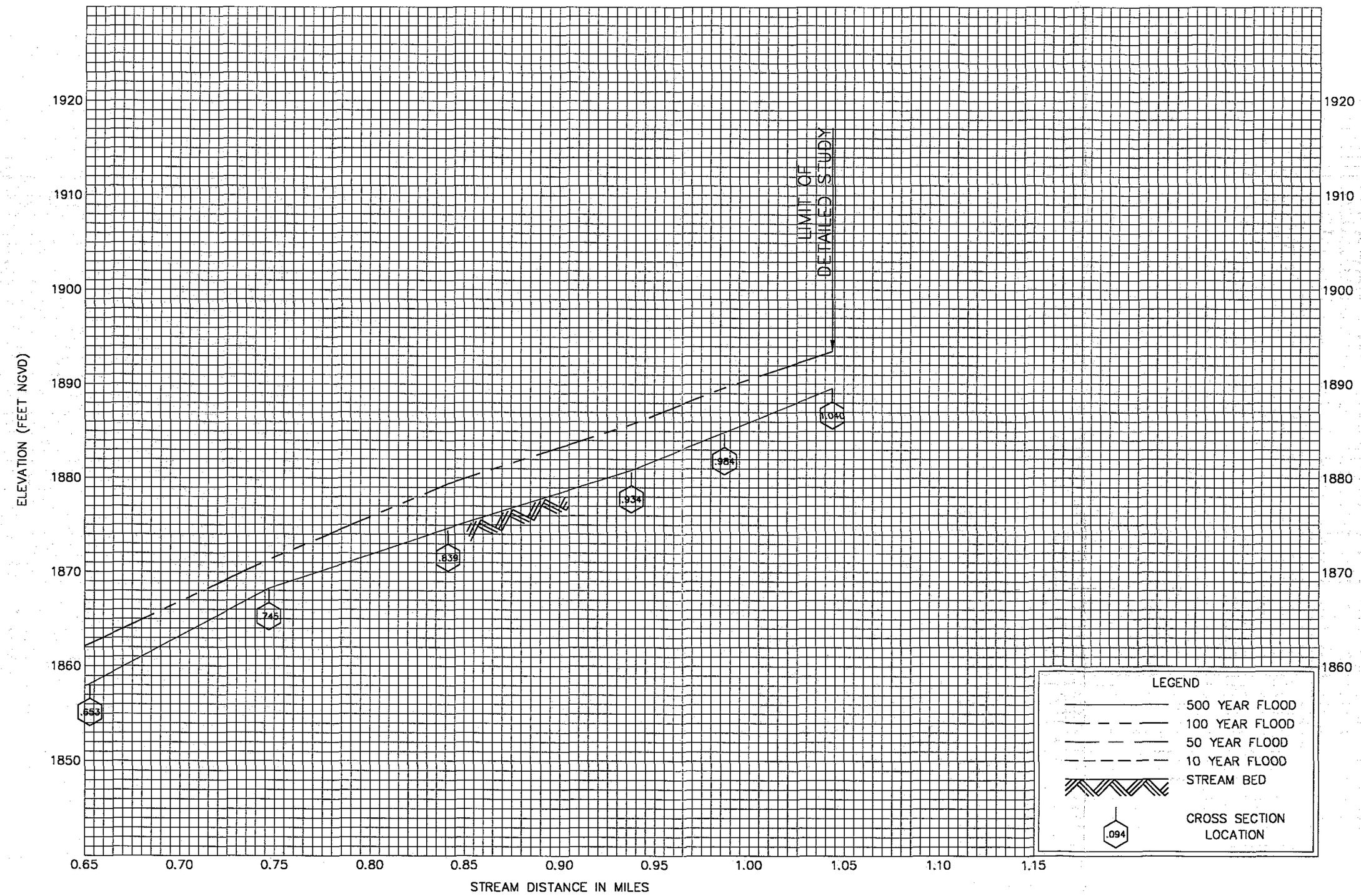

FLOOD PROFILES

SOUTH FORK DOE PEAK WASH TRIBUTARY

FEDERAL EMERGENCY MANAGEMENT AGENCY

MARICOPA COUNTY, AZ
AND INCORPORATED AREAS

MARI0029 tjcl 05/21/99 14:26:51 tjcl S:\DRN\MARI0029\HEC-RAS\Ma29sf2.dwg

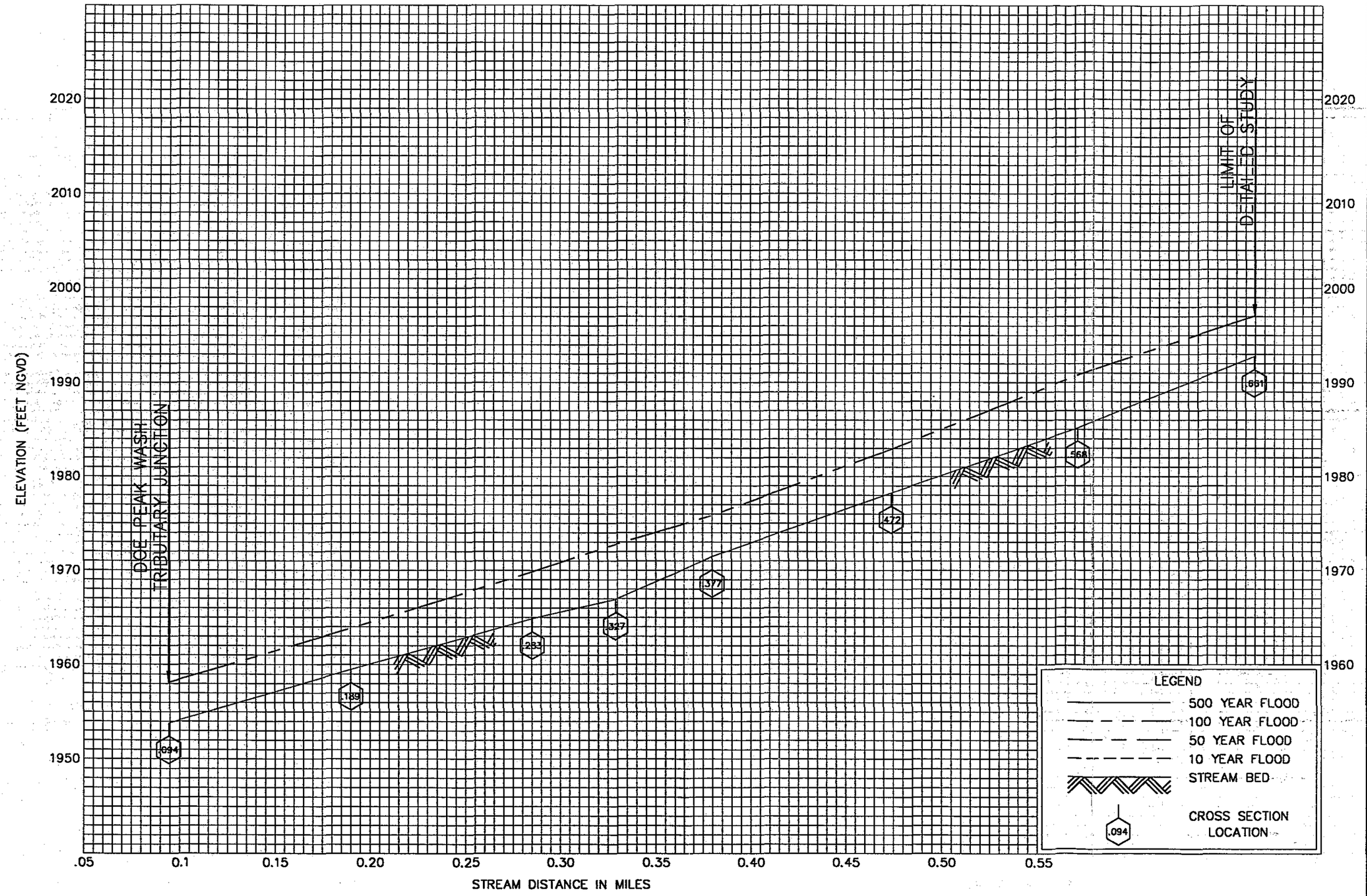

FLOOD PROFILES

EAST FORK DOE PEAK WASH TRIBUTARY

FEDERAL EMERGENCY MANAGEMENT AGENCY

MARICOPA COUNTY, AZ
AND INCORPORATED AREAS

MARI0029 tjcl 05/21/99 14:35:45 tjcl S:\DRN\MARI0029\HEC-RAS\Ma29ef1.dwg