Lower Hassayampa

Watercourse Master Plan

Historical Photo Comparison Exhibit Book



JE FULLER
HYDROLOGY & GEOMORPHOLOGY, INC

Reach 5b
Reach 5a
Reach 4
Reach 3
Reach 2
Reach 1
Wagner
Wash
CAP Granite Reef Aquaduct
Daggs
Wash
Wash
Jackrabbit
Interstate Highway 10
Hassayampa
River
Southern Pacific Railroad Line
Old U.S. Highway 80
Salome Highway
Gila
Basemap: USGS 1:100,000 DRG
Reach Key Map
Miles
0 1 2 4 6 8
JE FULLER
HYDROLOGY & GEOMORPHOLOGY, INC.

Lower Hassayampa

Watercourse Master Plan

Reach 1

JE FULLER
HYDROLOGY & GEOMORPHOLOGY, INC

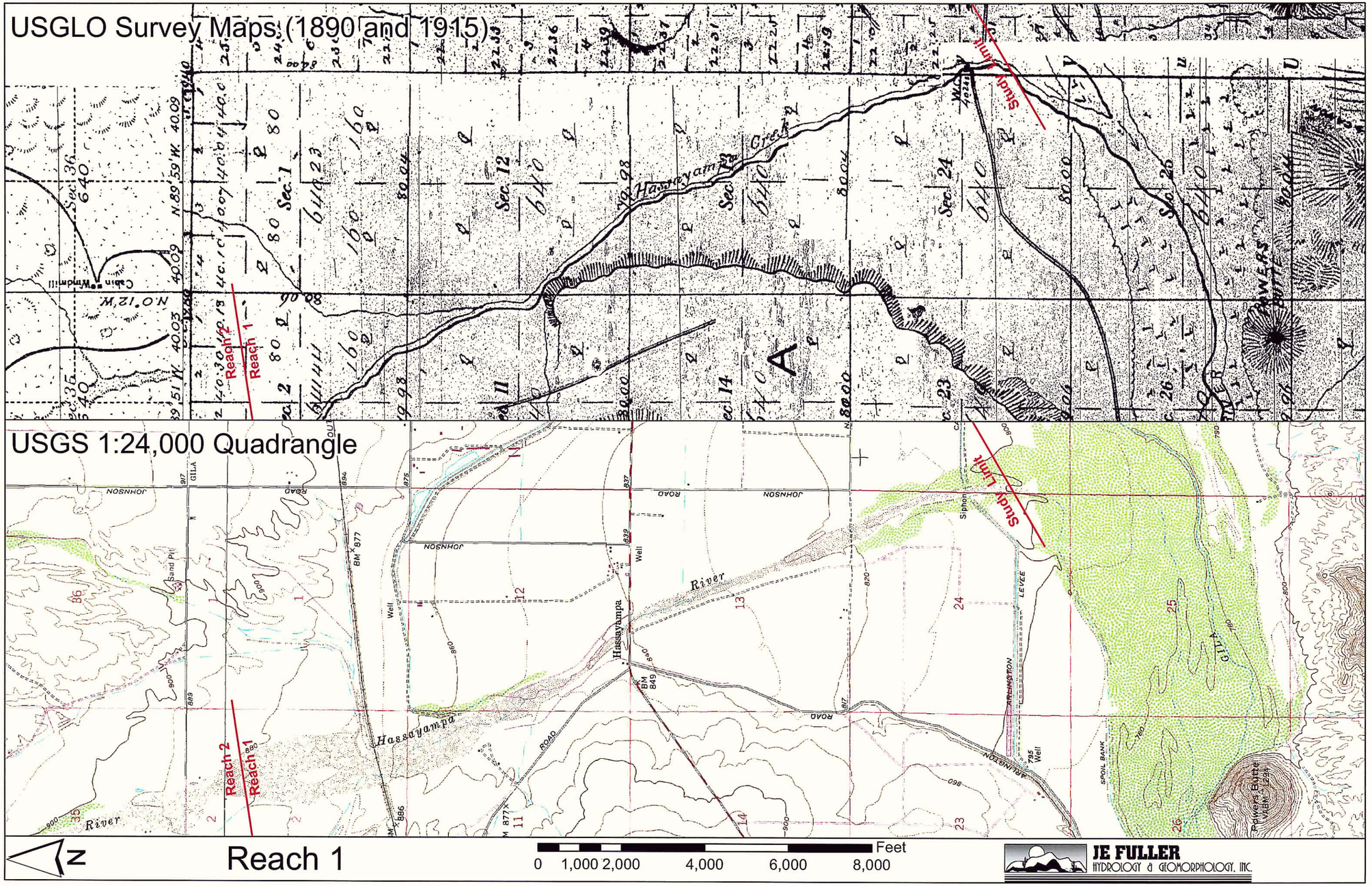
USGLO Survey Maps (1890 and 1915)
USGS 1:24,000 Quadrangle
Reach 1
Reach 2
Study Limit
Hassayampa Creek
Hassayampa River
Sec. 1
Sec. 12
Sec. 24
Sec. 25
Sec. 36
Sec. 14
Sec. 23
Sec. 26
Cabin
Windmill
Sand Pit
Siphon
Well
Hassayampa
Powers Butte
Reach 1
Feet
0 1,000 2,000 4,000 6,000 8,000
JE FULLER
HYDROLOGY & GEOMORPHOLOGY, INC.



N

Reach 1

0 1,000 2,000 4,000 6,000 8,000 Feet

JE FULLER
HYDROLOGY & GEOMORPHOLOGY, INC.



N

Reach 1

Feet

0 1,000 2,000 4,000 6,000 8,000

JE FULLER
HYDROLOGY & GEOMORPHOLOGY, INC.





N

Reach 1

Feet

0 1,000 2,000 4,000 6,000 8,000

JE FULLER
HYDROLOGY & GEOMORPHOLOGY, INC.



N

Reach 1

Feet
0 1,000 2,000 4,000 6,000 8,000

JE FULLER
HYDROLOGY & GEOMORPHOLOGY, INC.

2001
Gila River
2004
Gila River
N
Reach 1
0 1,000 2,000 4,000 6,000 8,000
Feet
JE FULLER
HYDROLOGY & GEOMORPHOLOGY, INC.

Lower Hassayampa

Watercourse Master Plan

Reach 2

JE FULLER
HYDROLOGY & GEOMORPHOLOGY, INC

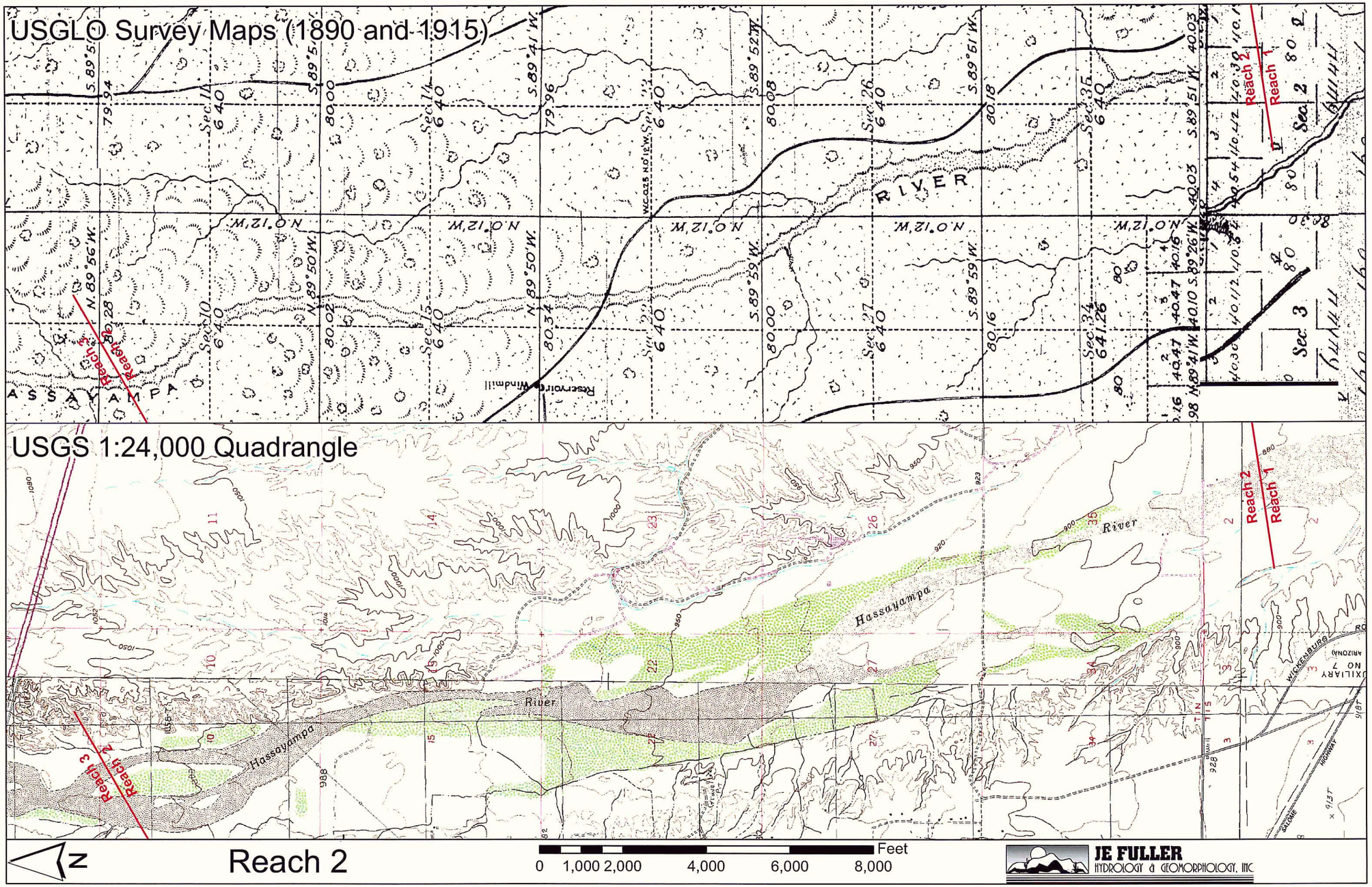
USGLO Survey Maps (1890 and 1915)
USGS 1:24,000 Quadrangle
Reach 1
Reach 2
Reach 3
RIVER
Hassayampa
River
Reservoir
Windmill
Sec. 2
Sec. 3
Feet
0 1,000 2,000 4,000 6,000 8,000
N
JE FULLER
HYDROLOGY & GEOMORPHOLOGY, INC

1934

No Photo
Coverage
Available

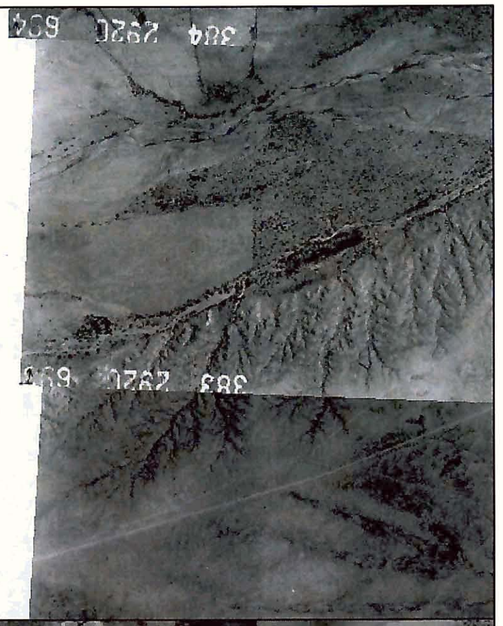

N

Reach 2

0 1,000 2,000 4,000 6,000 8,000 Feet

JE FULLER
HYDROLOGY & GEOMORPHOLOGY, INC.





N

Reach 2

0 1,000 2,000 4,000 6,000 8,000 Feet

JE FULLER
HYDROLOGY & GEOMORPHOLOGY, INC.



N

Reach 2

0 1,000 2,000 4,000 6,000 8,000 Feet

JE FULLER
HYDROLOGY & GEOMORPHOLOGY, INC.



N

Reach 2

0 1,000 2,000 4,000 6,000 8,000 Feet

JE FULLER
HYDROLOGY & GEOMORPHOLOGY, INC.

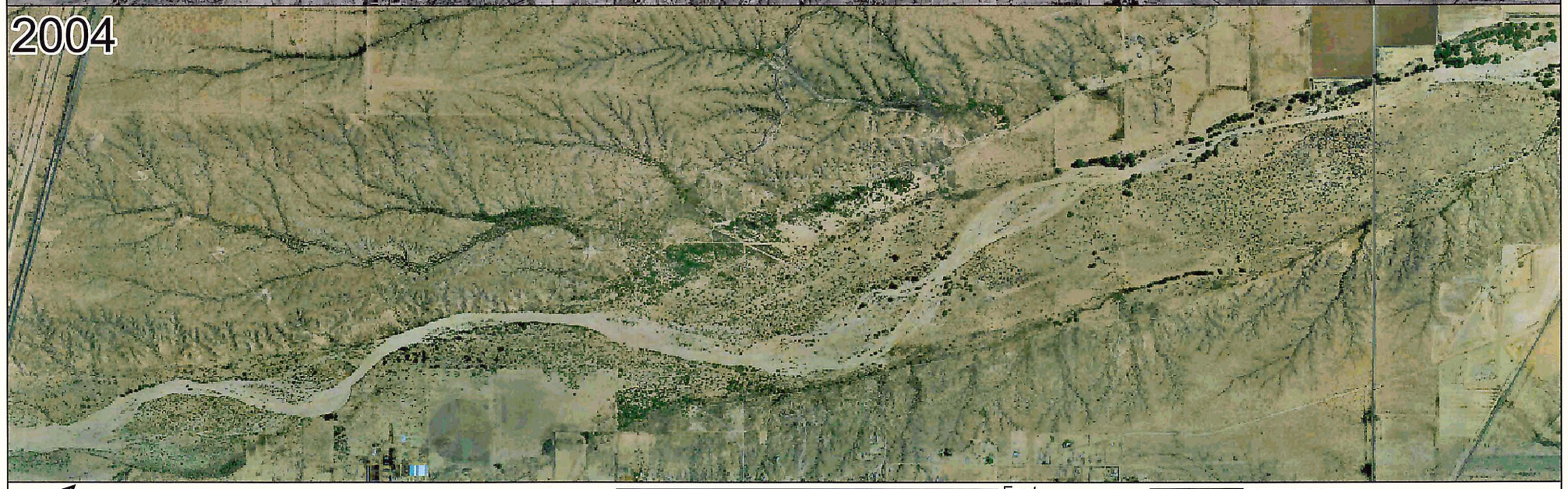

N

Reach 2

0 1,000 2,000 4,000 6,000 8,000 Feet

JE FULLER
HYDROLOGY & GEOMORPHOLOGY, INC.

Lower Hassayampa

Watercourse Master Plan

Reach 3

JE FULLER
HYDROLOGY & GEOMORPHOLOGY, INC

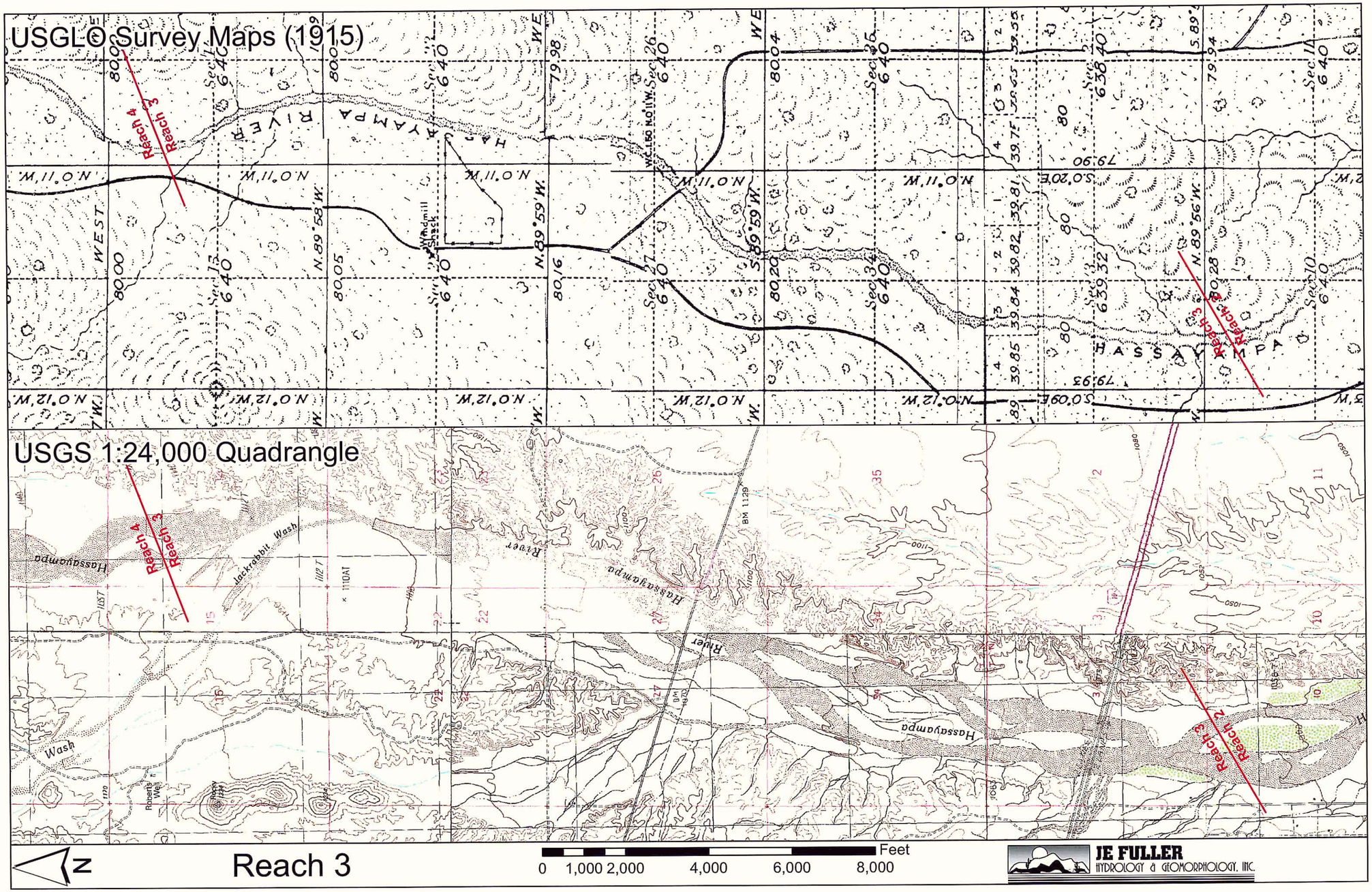
USGLO Survey Maps (1915)
USGS 1:24,000 Quadrangle
Reach 4
Reach 3
Reach 2
HASSAYAMPA RIVER
HASSAYAMPA
Jackrabbit Wash
Hassayampa River
Wash
Roberts Well
Windmill Shack
N
Reach 3
0 1,000 2,000 4,000 6,000 8,000 Feet
JE FULLER
HYDROLOGY & GEOMORPHOLOGY, INC.


1949
No Photo Coverage Available
1-20000 OHD-12F-19
1953
N
Reach 3
Feet
0 1,000 2,000 4,000 6,000 8,000
JE FULLER
HYDROLOGY & GEOMORPHOLOGY, INC.

N

Reach 3

Feet

0 1,000 2,000 4,000 6,000 8,000

JE FULLER
HYDROLOGY & GEOMORPHOLOGY, INC.

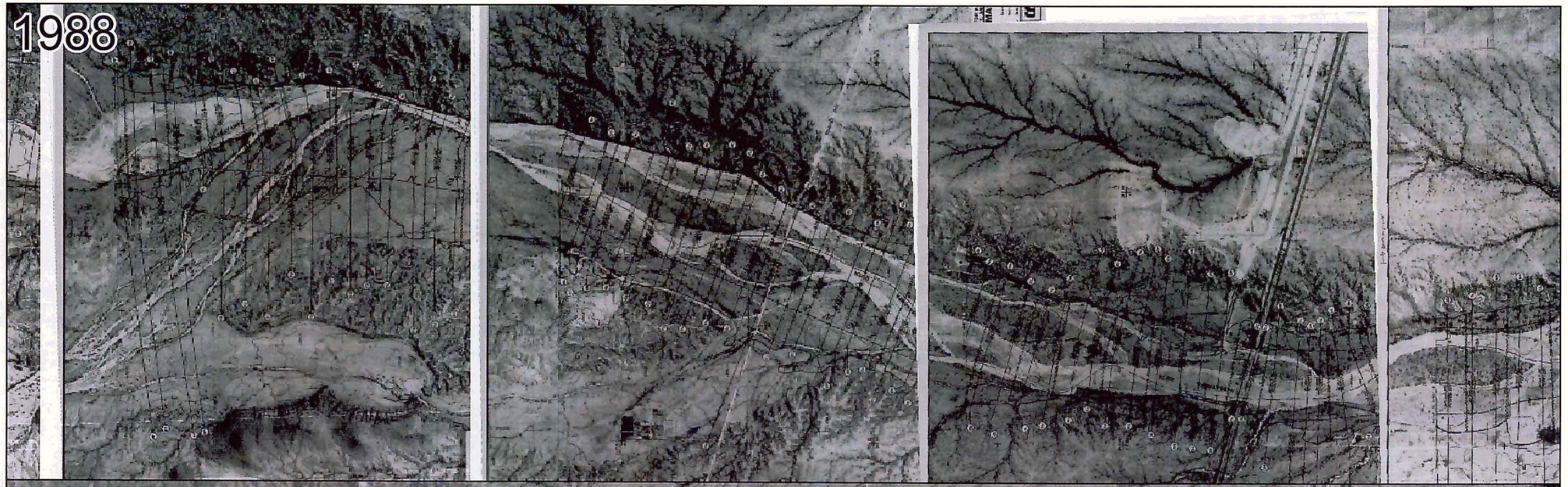



N

Reach 3

0 1,000 2,000 4,000 6,000 8,000 Feet

JE FULLER
HYDROLOGY & GEOMORPHOLOGY, INC.

N

Reach 3

0 1,000 2,000 4,000 6,000 8,000 Feet

JE FULLER
HYDROLOGY & GEOMORPHOLOGY, INC.

N

Reach 3

0 1,000 2,000 4,000 6,000 8,000 Feet

JE FULLER
HYDROLOGY & GEOMORPHOLOGY, INC.

Lower Hassayampa

Watercourse Master Plan

Reach 4

JE FULLER
HYDROLOGY & GEOMORPHOLOGY, INC

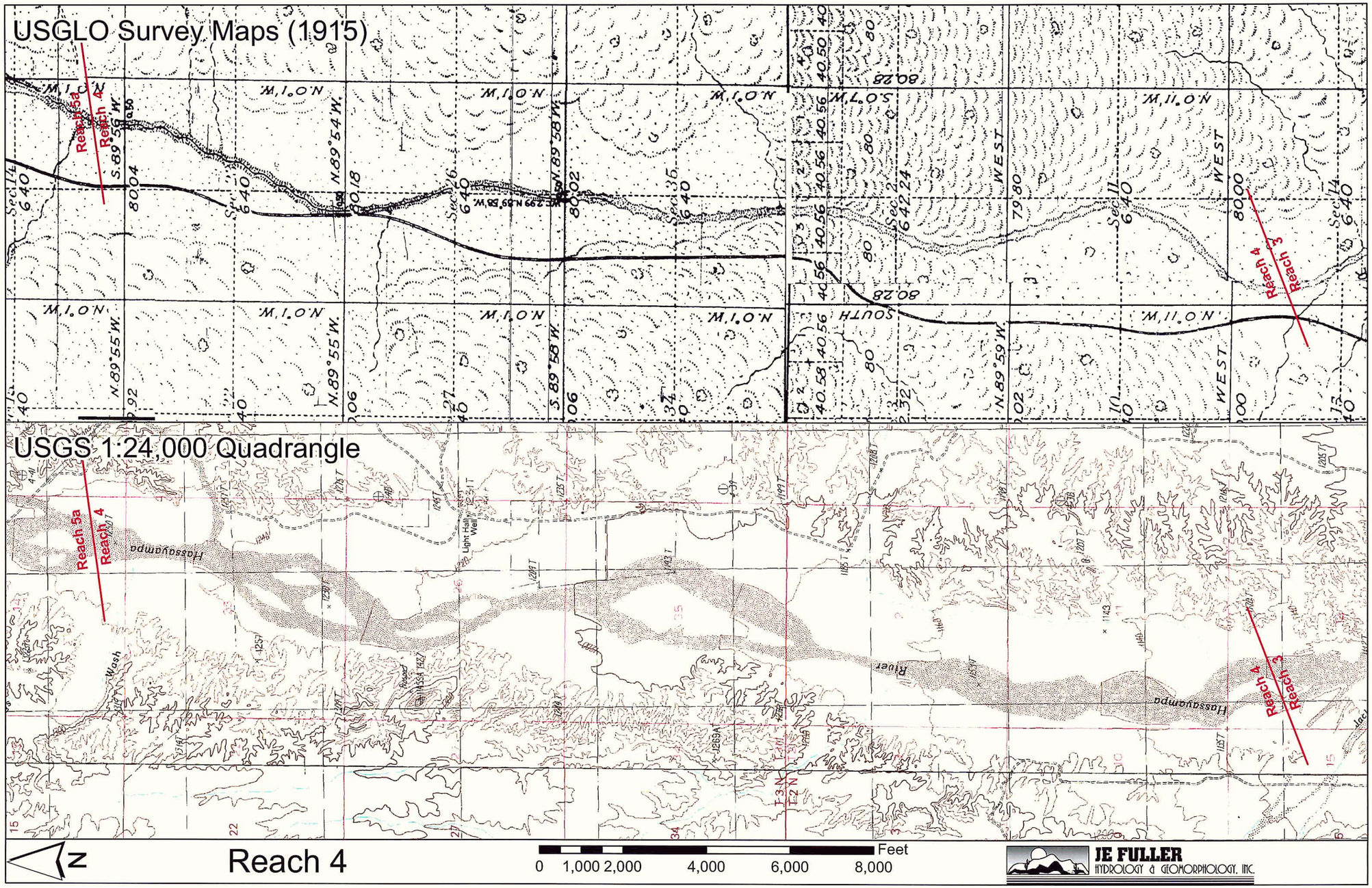
USGLO Survey Maps (1915)
USGS 1:24,000 Quadrangle
Reach 5a
Reach 4
Reach 3
Hassayampa
River
Light Hall Well
Wash
N
Reach 4
0 1,000 2,000 4,000 6,000 8,000 Feet
JE FULLER
HYDROLOGY & GEOMORPHOLOGY, INC.


1953
1964-66
N
Reach 4
0 1,000 2,000 4,000 6,000 8,000
Feet
JE FULLER
HYDROLOGY & GEOMORPHOLOGY, INC.

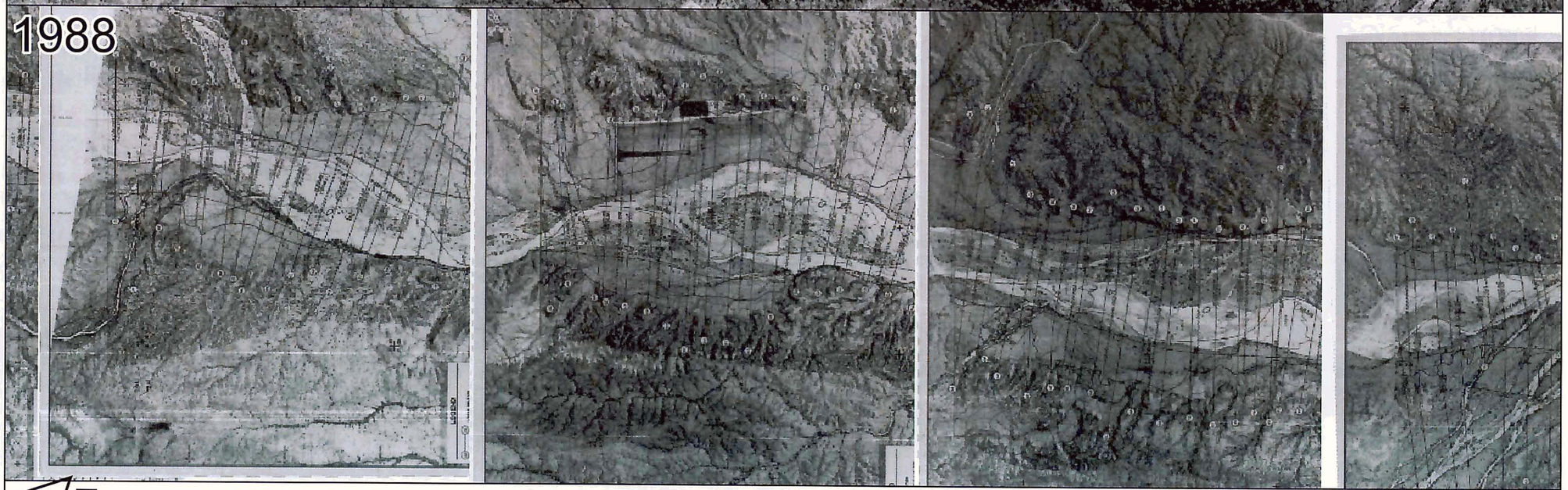

N

Reach 4

0 1,000 2,000 4,000 6,000 8,000 Feet

JE FULLER
HYDROLOGY & GEOMORPHOLOGY, INC.



N

Reach 4

0 1,000 2,000 4,000 6,000 8,000 Feet

JE FULLER
HYDROLOGY & GEOMORPHOLOGY, INC.

N

Reach 4

0 1,000 2,000 4,000 6,000 8,000 Feet

JE FULLER
HYDROLOGY & GEOMORPHOLOGY, INC.

Lower Hassayampa

Watercourse Master Plan

Reach 5a

JE FULLER
HYDROLOGY & GEOMORPHOLOGY, INC

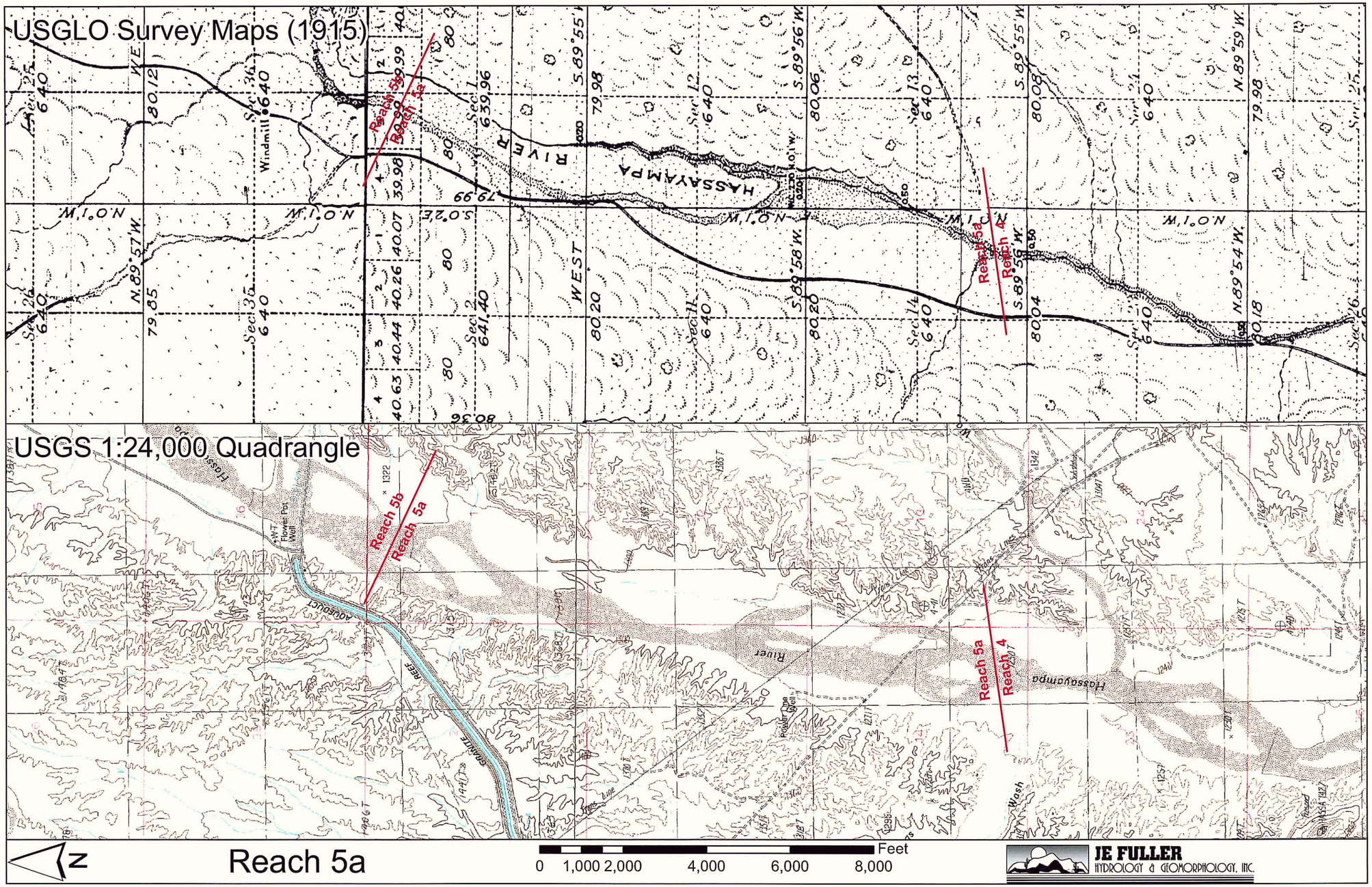
USGLO Survey Maps (1915)
USGS 1:24,000 Quadrangle
Reach 5b
Reach 5a
Reach 4
HASSAYAMPA
RIVER
WEST
Windmill
Flower Pot Well
AQUEDUCT
GRANITE
REEF
Hassayampa
River
Wash
N
Reach 5a
0 1,000 2,000 4,000 6,000 8,000 Feet
JE FULLER
HYDROLOGY & GEOMORPHOLOGY, INC.

N

Reach 5a

0 1,000 2,000 4,000 6,000 8,000 Feet

JE FULLER
HYDROLOGY & GEOMORPHOLOGY, INC.



N

Reach 5a

0 1,000 2,000 4,000 6,000 8,000 Feet

JE FULLER
HYDROLOGY & GEOMORPHOLOGY, INC.


1992
1997
N
Reach 5a
0 1,000 2,000 4,000 6,000 8,000
Feet
JE FULLER
HYDROLOGY & GEOMORPHOLOGY, INC.

N

Reach 5a

0 1,000 2,000 4,000 6,000 8,000 Feet

JE FULLER
HYDROLOGY & GEOMORPHOLOGY, INC.

Lower Hassayampa

Watercourse Master Plan

Reach 5b

JE FULLER
HYDROLOGY & GEOMORPHOLOGY, INC

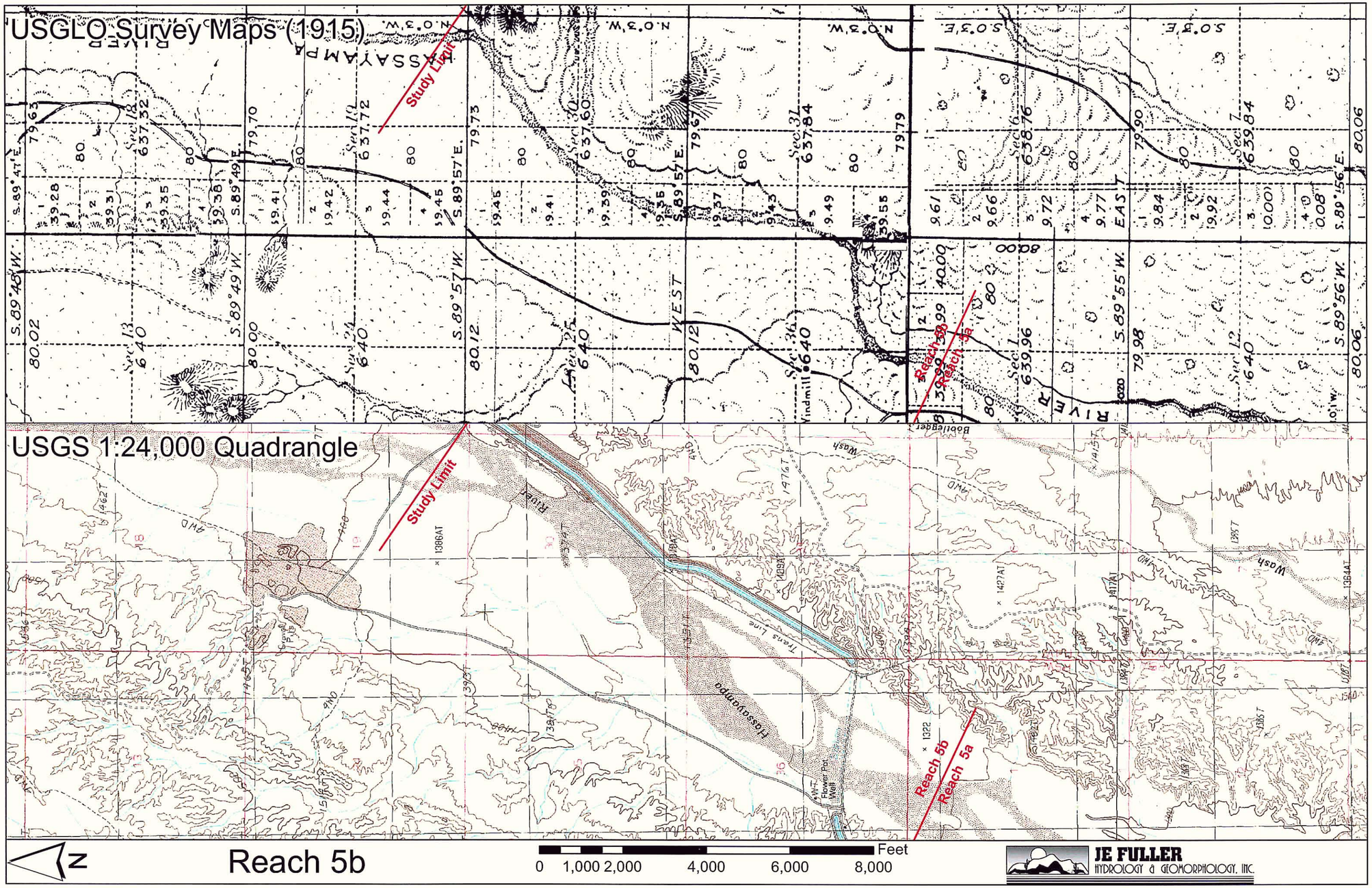
USGLO Survey Maps (1915)
Study Limit
Reach 5b
Reach 5a
USGS 1:24,000 Quadrangle
Study Limit
Reach 5b
Reach 5a
N
Reach 5b
0 1,000 2,000 4,000 6,000 8,000
Feet
JE FULLER
HYDROLOGY & GEOMORPHOLOGY, INC.

N

Reach 5b

Feet

0 1,000 2,000 4,000 6,000 8,000

JE FULLER
HYDROLOGY & GEOMORPHOLOGY, INC.





Reach 5b

0 1,000 2,000 4,000 6,000 8,000 Feet

JE FULLER
HYDROLOGY & GEOMORPHOLOGY, INC.

N

Reach 5b

0 1,000 2,000 4,000 6,000 8,000 Feet

JE FULLER
HYDROLOGY & GEOMORPHOLOGY, INC.

N

Reach 5b

0 1,000 2,000 4,000 6,000 8,000 Feet

JE FULLER
HYDROLOGY & GEOMORPHOLOGY, INC.