# FLOOD CONTROL DISTRICT OF MARICOPA COUNTY

## RID OVERCHUTE PROJECT

### *SURVEY NOTES*

FLOOD CONTROL DISTRICT
RECEIVED
JUN 27 1997

| | | | |
|---|---|---|---|
| | CHENG | | P & PM |
| | DEF | | REG |
| | ADMIN | | LMGT |
| | FINANCE | | FILE |
| | C.A. | | |
| | ENG. | | |

REMARKS

*FCD 94-07*

FLOOD CONTROL DISTRICT of MARICOPA COUNTY

**FEBRUARY 1994 (Original Notes) and**
**JANUARY 1995 (Additional Topo)**

**Surveyed for:**

REGISTERED LAND SURVEYOR
CERTIFICATE NO.
26937
JERROLD B.
LOUREIRO
Date Signed 6-16-97
ARIZONA, U.S.A.

***FLOOD CONTROL DISTRICT***
***OF MARICOPA COUNTY***
**2801 West Durango Street**
**Phoenix, Arizona 85009**

**SFC PROJECT NO. 28900014**

Stantech
Consulting



E. END R.C.B. UNDER Litchfield Rd. Looking NW

W. END R.C.B. under Litchfield Rd. Looking N.E.

Structure #1 Looking West

Structure #1 Looking East

Litchfield Road . over STRUCTURE #2

STRUCTURE @ OLD Litchfield Rd . Looking NE



STRUCTURE @ OLD Litchfield Rd. looking NW

Top STRUCTURE @ OLD Litchfield Rd. looking N.



#1

Inside Pickup - Looking South



#2

CANAL - Looking West



#3

East Sump. Looking NW



#4

E. Sump. Looking N

#5

E. Sump looking NE

#6

Center Sump. looking NW (E.En



#7

Center Sump looking N.W. (center)



#8

Center Sump. looking N.W. (West



#9

West Sump - Looking N.W. (E. End)



#10

West Sump - Looking N.W. (Center)



#11

West Sump - looking N.W (W. End)



#12

Plaza Circle - looking W. @ Int. w/ Paladine



#13

#14




#15




#16

Bridge under Thomas Rd. N. End · looking south

Bridge under Thomas Rd. S. End · looking North

RID DRAINAGE CHANNEL @ DYSART RD. LOOKING SE

OLD LITCHF. RD. LOOKING N. FROM RID CANAL




#17

WILHELM AUTO . N. SIDE looking S.

#18

WILHELM AUTO . W. SIDE looking SW



#19

PAVED DRAIN @ Indian School
looking N.

Job ID : 101
Job name : MCFCD RID OVERCHUTE
Description : MCFCD RID OVERCHUTE
Reference :
Field surveyor : LVD/RVD
Computer operator : JBL
Date printed : 02/09/94 8:48am

| Pt No. | Northing | Easting | Elev | Code | Description |
|---|---|---|---|---|---|
| 1 | 907196.569 | 370337.399 | 1021.620 | RB | |
| 3 | 906890.788 | 369453.867 | 1020.230 | RB | |
| 5 | 906091.173 | 368498.896 | 1019.350 | RB | |
| 7 | 905447.085 | 367543.095 | 1016.445 | RB | |
| 9 | 905015.766 | 366700.181 | 1014.710 | BC PALADIN CIR | |
| 10 | 904787.313 | 366130.770 | 1013.130 | CP | |
| 11 | 904598.059 | 365539.257 | 1012.265 | RB | |
| 13 | 904543.038 | 364283.646 | 1013.035 | CP | |
| 17 | 903028.904 | 364822.012 | 1007.655 | CP | |
| 19 | 902156.051 | 365314.356 | <Null> | HB+TK | |
| 29 | 901925.436 | 369998.403 | <Null> | CROSS ON CURB | |
| 43 | 904818.317 | 368067.506 | 1014.325 | CP | |
| 45 | 904718.627 | 367086.247 | 1012.915 | CP | |
| 47 | 902004.258 | 368287.524 | <Null> | NAIL | |
| 48 | 903801.011 | 364459.483 | 1014.880 | CP | |
| 49 | 905919.726 | 370757.373 | <Null> | HB+TK | |
| 50 | 904123.966 | 370659.915 | 1017.690 | HB+TK | |
| 51 | 903100.240 | 370799.277 | <Null> | HB+TK | |
| 52 | 902022.179 | 370782.570 | <Null> | HB+TK | |
| 170 | 907231.927 | 370870.356 | <Null> | BC INDSCH+DYSART | |
| 184 | 902001.360 | 365613.820 | 1003.310 | 1/2 IN RB Thomas & OLR | |
| 186 | 901951.438 | 370851.038 | <Null> | BC THOMAS+DYSART | |
| 547 | 902004.263 | 368288.050 | <Null> | PT 47 NAIL | |
| 584 | 902001.078 | 365613.527 | <Null> | PT 184 RB | |
| 1000 | 904134.257 | 365054.120 | 1011.579 | CP TEMP COTPKER | 1000 |
| 1001 | 903540.269 | 363907.668 | 1013.130 | x cp temp | 1001 |
| 1003 | 903210.570 | 363265.368 | 1011.720 | x cp temp | 1003 |
| 1005 | 903210.565 | 363265.403 | 1011.759 | X CP | 1005 |
| 1008 | 903228.481 | 363229.541 | 1003.474 | X INV CANAL | 1008 |
| 1009 | 903235.612 | 363226.688 | 1012.673 | RAIL NORTH | 1009 |
| 1010 | 903238.407 | 363224.385 | 1011.468 | RD EDGE 1 | 1010 |
| 1011 | 903249.413 | 363219.094 | 1010.583 | RD EDGE 2 | 1011 |
| 1012 | 903252.947 | 363217.609 | 1010.334 | PP LINE | 1012 |
| 1013 | 903274.793 | 363206.835 | 1009.489 | FIELD EDGE | 1013 |
| 1014 | 903363.064 | 363150.249 | 1009.371 | FIELD ELEVATION | 1014 |
| 1015 | 903444.450 | 363646.874 | 1002.905 | X INV CANAL | 1015 |
| 1016 | 903450.529 | 363642.796 | 1012.787 | RAIL NORTH | 1016 |
| 1017 | 903453.252 | 363640.015 | 1012.305 | RD EDGE 1 | 1017 |
| 1018 | 903464.589 | 363632.386 | 1011.537 | RD EDGE 2 | 1018 |
| 1019 | 903467.288 | 363631.407 | 1011.471 | PP LINE | 1019 |
| 1020 | 903492.975 | 363617.576 | 1010.265 | FIELD EDGE | 1020 |
| 1021 | 903582.323 | 363571.467 | 1010.486 | FIELD ELEVATION | 1021 |
| 1022 | 903417.828 | 363639.299 | 1001.636 | X INV CANAL | 1022 |
| 1023 | 903211.717 | 363237.692 | 1001.754 | X INV CANAL | 1023 |
| 1024 | 903205.496 | 363244.159 | 1012.648 | RAIL SOUTH | 1024 |
| 1025 | 903202.296 | 363245.806 | 1012.262 | RD EDGE 3 | 1025 |
| 1026 | 903184.233 | 363253.587 | 1010.328 | RD EDGE 4 | 1026 |
| 1027 | 903179.607 | 363257.776 | 1010.198 | G | 1027 |
| 1028 | 903176.730 | 363259.050 | 1011.721 | G | 1028 |
| 1029 | 903170.293 | 363263.313 | 1010.285 | TB | 1029 |

| | | | | | |
|---|---|---|---|---|---|
| 1030 | 903165.845 | 363265.059 | 1008.032 | BS | 1030 |
| 1031 | 903163.728 | 363266.237 | 1008.085 | BS | 1031 |
| 1032 | 903160.951 | 363266.780 | 1009.311 | TB | 1032 |
| 1033 | 903157.741 | 363269.720 | 1009.741 | G | 1033 |
| 1034 | 903146.452 | 363275.468 | 1008.860 | G | 1034 |
| 1035 | 903058.704 | 363319.537 | 1008.211 | G | 1035 |
| 1037 | 903412.993 | 363646.736 | 1012.747 | RAIL SOUTH | 1037 |
| 1038 | 903409.728 | 363649.418 | 1012.925 | RD EDGE 3 | 1038 |
| 1039 | 903395.562 | 363657.100 | 1011.611 | RD EDGE 4 | 1039 |
| 1040 | 903384.724 | 363662.985 | 1012.869 | TB | 1040 |
| 1041 | 903379.777 | 363666.440 | 1008.945 | BS | 1041 |
| 1042 | 903377.091 | 363667.621 | 1008.826 | BS | 1042 |
| 1043 | 903372.893 | 363669.724 | 1010.951 | TB | 1043 |
| 1044 | 903361.001 | 363673.667 | 1009.664 | G | 1044 |
| 1045 | 903301.634 | 363709.117 | 1009.236 | G | 1045 |
| 1046 | 903231.382 | 363744.652 | 1009.070 | G | 1046 |
| 1047 | 903595.591 | 363999.627 | 1012.942 | RAIL SOUTH | 1047 |
| 1048 | 903591.702 | 364001.324 | 1013.369 | RD EDGE 3 | 1048 |
| 1049 | 903577.029 | 364009.439 | 1012.826 | RD EDGE 4 | 1049 |
| 1050 | 903527.341 | 364031.935 | 1012.851 | G | 1050 |
| 1051 | 903411.816 | 364079.460 | 1010.500 | G | 1051 |
| 1052 | 903602.186 | 363994.917 | 1002.512 | X INV CANAL | 1052 |
| 1053 | 903617.675 | 363986.602 | 1003.356 | X INV CANAL | 1053 |
| 1054 | 903625.808 | 363986.034 | 1012.156 | RAIL NORTH | 1054 |
| 1055 | 903629.998 | 363983.465 | 1013.186 | RD EDGE 1 | 1055 |
| 1056 | 903642.492 | 363976.355 | 1012.682 | RD EDGE 2 | 1056 |
| 1057 | 903644.659 | 363975.164 | 1013.429 | PP LINE | 1057 |
| 1058 | 903658.547 | 363967.873 | 1013.185 | G | 1058 |
| 1059 | 903664.828 | 363965.593 | 1010.801 | FIELD EDGE | 1059 |
| 1060 | 903761.617 | 363914.469 | 1010.963 | FIELD ELEVATION | 1060 |
| 1061 | 903770.115 | 364258.011 | 1013.130 | X HDWL 1 ST | 1061 |
| 1062 | 903766.849 | 364259.264 | 1013.107 | X HDWL 1 | 1062 |
| 1063 | 903768.838 | 364269.122 | 1013.072 | X HDWL 1 | 1063 |
| 1064 | 903743.876 | 364277.962 | 1013.127 | X HDWL 1 | 1064 |
| 1065 | 903736.484 | 364269.841 | 1013.107 | X HDWL 1 END | 1065 |
| 1066 | 903753.103 | 364295.576 | 1013.122 | X HDWL 2 ST | 1066 |
| 1067 | 903778.018 | 364286.858 | 1013.132 | X HDWL 2 | 1067 |
| 1068 | 903785.586 | 364295.008 | 1013.075 | X HDWL 2 | 1068 |
| 1069 | 903789.999 | 364314.904 | 1017.043 | X HDWL 2 | 1069 |
| 1070 | 903792.069 | 364319.336 | 1016.995 | X HDWL 2 | 1070 |
| 1071 | 903766.065 | 364327.477 | 1017.003 | X HDWL 2 | 1071 |
| 1072 | 903755.360 | 364305.528 | 1013.115 | X HDWL 2 END | 1072 |
| 1073 | 903786.139 | 364316.475 | 1012.426 | X LOW CONCRETE | 1073 |
| 1074 | 903782.370 | 364320.877 | 1013.034 | X TOP STRUCTURE | 1074 |
| 1075 | 903763.990 | 364271.016 | 1009.105 | X LOW CONCRETE | 1075 |
| 1076 | 903768.448 | 364290.099 | 1009.148 | X LOW CONCRETE | 1076 |
| 1077 | 903752.864 | 364274.339 | 1004.127 | X INV STRUCTURE | 1077 |
| 1079 | 903782.114 | 364318.999 | 1004.945 | X INV STRUCTURE | 1079 |
| 1081 | 903817.664 | 364437.266 | 1013.286 | X HDWL 3 ST | 1081 |
| 1082 | 903815.055 | 364422.548 | 1014.241 | X HDWL 3 | 1082 |
| 1083 | 903812.844 | 364418.282 | 1014.234 | X HDWL 3 | 1083 |
| 1084 | 903839.222 | 364410.124 | 1014.249 | X HDWL 3 | 1084 |
| 1085 | 903850.308 | 364420.550 | 1013.288 | X HDWL 3 END | 1085 |
| 1086 | 903826.368 | 364416.975 | 1004.446 | X INV STRUCTURE | 1086 |
| 1087 | 903820.084 | 364420.298 | 1012.372 | X LOW CONCRETE | 1087 |
| 1088 | 903818.342 | 364419.232 | 1013.097 | X TOP STRUCTURE | 1088 |
| 1091 | 903801.011 | 364459.483 | 1014.880 | X CP | |
| 1092 | 904543.038 | 364283.646 | 1013.035 | X CP | |
| 1093 | 903028.904 | 364822.012 | 1007.655 | X CP | |
| 1094 | 904598.059 | 365539.257 | 1012.265 | X RB | |

| | | | | |
|---|---|---|---|---|
| 2000 | 903996.011 | 364717.200 | 1003.158 | X CD INV |
| 2001 | 904001.732 | 364707.667 | 1013.879 | IB |
| 2002 | 904003.695 | 364706.555 | 1012.594 | RD EDGE 1 |
| 2003 | 904013.905 | 364701.726 | 1011.942 | RD EDGE 2 |
| 2004 | 904018.215 | 364699.053 | 1011.610 | POWER LINE E+W |
| 2005 | 904044.487 | 364685.063 | 1012.127 | G |
| 2006 | 904110.785 | 364654.082 | 1012.303 | G |
| 2007 | 904162.513 | 364628.895 | 1010.669 | G |
| 2008 | 904209.449 | 364602.019 | 1010.391 | G |
| 2009 | 904145.042 | 365007.732 | 1002.567 | X CD INV |
| 2010 | 904153.433 | 365001.232 | 1013.834 | IB |
| 2011 | 904155.789 | 365000.189 | 1012.579 | RD EDGE 1 |
| 2012 | 904164.904 | 364995.192 | 1012.141 | RD EDGE 2 |
| 2013 | 904170.442 | 364992.062 | 1011.401 | POWER LINE E+W |
| 2014 | 904194.326 | 364978.303 | 1012.399 | G |
| 2015 | 904252.977 | 364943.473 | 1012.523 | G |
| 2016 | 904303.005 | 364913.433 | 1010.660 | G |
| 2017 | 904354.253 | 364886.392 | 1010.579 | G |
| 2018 | 904295.269 | 365302.230 | 1004.146 | X CD INV |
| 2019 | 904304.384 | 365297.368 | 1013.319 | RAIL NORTH |
| 2020 | 904306.135 | 365297.245 | 1013.929 | IB |
| 2021 | 904307.556 | 365296.400 | 1012.760 | RD EDGE 1 |
| 2022 | 904317.490 | 365292.557 | 1012.317 | RD EDGE 2 |
| 2023 | 904323.422 | 365289.651 | 1012.265 | POWER LINE E+W |
| 2024 | 904329.516 | 365286.912 | 1012.491 | WALL |
| 2025 | 904234.291 | 365103.111 | 1011.379 | WALL |
| 2026 | 904224.740 | 365099.839 | 1012.715 | TL |
| 2027 | 904151.817 | 365001.036 | 1013.188 | RAIL NORTH |
| 2028 | 904000.297 | 364707.680 | 1013.087 | RAIL NORTH |
| 2029 | 903868.710 | 364410.804 | 1013.407 | TL |
| 2030 | 903969.276 | 364724.427 | 1013.155 | RAIL SOUTH |
| 2031 | 903967.310 | 364725.821 | 1011.608 | RD EDGE 3 |
| 2032 | 903952.602 | 364734.107 | 1010.606 | RD EDGE 4 |
| 2033 | 903942.960 | 364740.403 | 1009.564 | FEILD |
| 2034 | 903880.549 | 364775.575 | 1009.179 | EEILD |
| 2035 | 903978.646 | 364720.675 | 1004.259 | X CD INV |
| 2036 | 904129.533 | 365013.595 | 1003.067 | X CD INV |
| 2037 | 904121.809 | 365018.826 | 1013.169 | RAIL SOUTH |
| 2038 | 904119.905 | 365020.587 | 1011.580 | RD EDGE 3 |
| 2039 | 904104.116 | 365028.511 | 1010.617 | RD EDGE 4 |
| 2040 | 904093.189 | 365035.711 | 1009.530 | FEILD |
| 2041 | 904027.530 | 365071.831 | 1009.139 | EEILD |
| 2042 | 904273.709 | 365313.021 | 1013.074 | RAIL SOUTH |
| 2043 | 904271.000 | 365314.430 | 1012.078 | RD EDGE 3 |
| 2044 | 904253.726 | 365322.992 | 1011.141 | RD EDGE 4 |
| 2045 | 904242.688 | 365328.763 | 1009.912 | EEILD |
| 2046 | 904170.208 | 365358.464 | 1009.331 | FEILD |
| 2047 | 904284.035 | 365307.859 | 1003.833 | X CD INV |
| 2048 | 904461.768 | 365700.031 | 1013.136 | X CP TEMP |
| 2050 | 904456.997 | 365653.828 | 1002.910 | X CD INV |
| 2051 | 904438.588 | 365593.230 | 1003.561 | X CD INV |
| 2052 | 904437.624 | 365593.882 | 1011.159 | X LOW CONCRETE |
| 2053 | 904452.577 | 365593.607 | 1013.619 | X WGWL 1 ST |
| 2054 | 904456.077 | 365587.925 | 1013.583 | X WGWL 1 END |
| 2055 | 904456.579 | 365587.741 | 1013.576 | RAIL NORTH |
| 2056 | 904449.917 | 365579.573 | 1013.475 | RAIL NORTH |
| 2057 | 904459.153 | 365552.156 | 1014.385 | PP N+S E+W |
| 2058 | 904456.576 | 365592.874 | 1014.965 | X HANDRAIL 1 ST |
| 2059 | 904454.287 | 365593.995 | 1015.207 | X HANDRAIL 1 |
| 2060 | 904421.366 | 365593.633 | 1015.133 | X HANDRAIL 1 |

| | | | | |
|---|---|---|---|---|
| 2061 | 904419.694 | 365593.019 | 1014.674 | X HANDRAIL 1 END |
| 2062 | 904419.365 | 365596.297 | 1012.758 | GL |
| 2063 | 904422.649 | 365593.454 | 1013.595 | X WGWL ST |
| 2064 | 904416.278 | 365588.577 | 1013.601 | X WGWL END |
| 2065 | 904415.482 | 365588.862 | 1013.555 | RAIL SOUTH |
| 2066 | 904414.037 | 365584.925 | 1013.404 | RAIL SOUTH |
| 2067 | 904454.130 | 365653.261 | 1013.566 | X WGWL 2 ST |
| 2068 | 904450.592 | 365658.872 | 1013.560 | X WGWL2 END |
| 2069 | 904450.024 | 365659.010 | 1013.390 | RAIL SOUTH |
| 2070 | 904451.330 | 365667.022 | 1013.709 | GAS PIPELINE ST |
| 2071 | 904499.406 | 365667.580 | 1014.369 | GAS PIPELINE END |
| 2072 | 904483.251 | 365653.402 | 1013.579 | X WGWL 3 ST |
| 2073 | 904490.727 | 365658.221 | 1013.540 | X WGWL 3 END |
| 2074 | 904491.388 | 365657.940 | 1013.367 | RAIL NORTH |
| 2075 | 904493.809 | 365665.646 | 1013.626 | RAIL NORTH |
| 2076 | 904486.607 | 365653.744 | 1014.712 | X HANDRAIL 2 ST |
| 2077 | 904484.200 | 365653.172 | 1015.107 | X HANDRAIL 2 |
| 2078 | 904465.809 | 365652.925 | 1011.105 | X LOW CONCRETE |
| 2079 | 904453.061 | 365652.971 | 1015.126 | X HANDRAIL 2 |
| 2080 | 904450.497 | 365654.253 | 1014.898 | X HANDRAIL 2 END |
| 2081 | 904448.968 | 365653.586 | 1012.560 | TOC ST |
| 2082 | 904452.292 | 365651.368 | 1012.588 | TOC |
| 2083 | 904458.090 | 365650.960 | 1011.953 | G |
| 2084 | 904472.564 | 365650.729 | 1011.984 | G |
| 2085 | 904485.509 | 365651.699 | 1012.573 | TOC |
| 2086 | 904487.618 | 365652.885 | 1012.574 | TOC |
| 2087 | 904486.910 | 365653.615 | 1012.577 | TOC END |
| 2088 | 904453.905 | 365594.419 | 1012.651 | TOC ST |
| 2089 | 904455.819 | 365597.679 | 1012.647 | TOC |
| 2090 | 904454.907 | 365598.889 | 1012.633 | TOC |
| 2091 | 904425.454 | 365598.697 | 1012.582 | TOC |
| 2092 | 904422.558 | 365594.356 | 1012.640 | TOC END |
| 2093 | 904426.958 | 365608.746 | 1012.116 | A EDGE ST |
| 2094 | 904443.013 | 365643.771 | 1011.926 | A EDGE |
| 2095 | 904485.737 | 365642.116 | 1012.099 | A EDGE |
| 2096 | 904470.124 | 365609.347 | 1012.266 | A EDGE END |
| 2097 | 904384.969 | 365583.480 | 1011.942 | G |
| 2098 | 904396.475 | 365615.800 | 1010.943 | G |
| 2099 | 904401.257 | 365654.593 | 1011.299 | G |
| 2100 | 904369.370 | 365696.263 | 1010.220 | G |
| 2101 | 904364.193 | 365636.894 | 1010.036 | TB |
| 2102 | 904359.024 | 365614.745 | 1003.986 | BS |
| 2103 | 904363.069 | 365590.837 | 1010.332 | TB |
| 2104 | 904353.941 | 365549.591 | 1011.896 | G |
| 2105 | 904343.318 | 365534.101 | 1012.942 | MH SS |
| 2106 | 904886.425 | 365730.120 | 1015.034 | G |
| 2107 | 904886.182 | 365694.777 | 1014.637 | G |
| 2108 | 904887.433 | 365679.359 | 1013.547 | G |
| 2109 | 904884.977 | 365646.988 | 1013.571 | TOC |
| 2110 | 904884.765 | 365646.347 | 1013.069 | GUTTER |
| 2111 | 904885.221 | 365627.206 | 1013.548 | CL LITCHFEILD |
| 2112 | 904886.532 | 365607.624 | 1012.920 | TOC |
| 2113 | 904886.678 | 365606.979 | 1013.516 | BOC |
| 2114 | 904886.784 | 365595.385 | 1013.012 | G |
| 2115 | 904884.855 | 365562.690 | 1013.344 | G |
| 2116 | 904680.778 | 365606.496 | 1012.647 | TOC |
| 2117 | 904680.965 | 365606.969 | 1012.080 | GUTTER |
| 2118 | 904680.901 | 365586.846 | 1012.585 | G |
| 2119 | 904683.853 | 365557.795 | 1012.803 | G |
| 2120 | 904707.409 | 365645.609 | 1012.535 | GUTTER |

| | | | | |
|---|---|---|---|---|
| 2121 | 904707.190 | 365646.282 | 1013.069 | TOC |
| 2122 | 904708.267 | 365684.045 | 1012.537 | G |
| 2123 | 904707.453 | 365706.855 | 1014.150 | G |
| 2124 | 904679.301 | 365684.763 | 1012.799 | TOC |
| 2125 | 904678.901 | 365684.961 | 1012.239 | GUTTER |
| 2126 | 904644.977 | 365626.956 | 1012.275 | CL INTERSECT |
| 2127 | 904626.810 | 365630.386 | 1012.316 | GUTTER |
| 2128 | 904626.232 | 365630.499 | 1012.872 | TOC |
| 2129 | 904594.762 | 365639.641 | 1012.282 | G |
| 2130 | 904556.227 | 365653.200 | 1012.283 | G |
| 2131 | 904545.088 | 365535.608 | 1013.177 | MH SS |
| 2132 | 904650.521 | 365583.971 | 1011.634 | GUTTER |
| 2133 | 904650.958 | 365583.774 | 1012.168 | TOC |
| 2134 | 904681.907 | 365381.538 | 1012.394 | G |
| 2135 | 904645.053 | 365382.528 | 1012.741 | G |
| 2136 | 904611.084 | 365389.512 | 1011.703 | TOC |
| 2137 | 904610.627 | 365389.452 | 1011.081 | GUTTER |
| 2138 | 904593.300 | 365392.310 | 1011.527 | A |
| 2139 | 904575.685 | 365394.386 | 1011.680 | GUTTER |
| 2140 | 904574.999 | 365394.395 | 1012.214 | TOC |
| 2141 | 904533.196 | 365402.127 | 1012.470 | G |
| 2142 | 904490.014 | 365412.069 | 1011.961 | G |
| 2143 | 904600.742 | 365549.649 | 1012.225 | PL N+S |
| 2144 | 904804.162 | 365854.048 | 1014.547 | G |
| 2145 | 904777.122 | 365865.306 | 1014.470 | G |
| 2146 | 904743.465 | 365873.433 | 1012.827 | TOC |
| 2147 | 904742.871 | 365873.440 | 1012.265 | GUTTER |
| 2148 | 904726.813 | 365878.942 | 1012.562 | A |
| 2149 | 904709.136 | 365885.688 | 1012.863 | GUTTER |
| 2150 | 904708.618 | 365885.597 | 1013.417 | TOC |
| 2151 | 904666.797 | 365902.238 | 1012.294 | G |
| 2152 | 904612.554 | 365919.407 | 1013.710 | G |
| 2153 | 904608.523 | 365920.492 | 1013.539 | RAIL NORTH |
| 2154 | 904550.583 | 365728.768 | 1014.220 | PP W ONLY |
| 2156 | 903655.741 | 365706.438 | 1007.048 | X CP TEMP |
| 2157 | 904229.206 | 365603.929 | 1005.184 | X HDWL ST |
| 2158 | 904245.928 | 365593.268 | 1008.198 | X HDWL |
| 2159 | 904249.601 | 365598.615 | 1006.638 | X HDWL |
| 2160 | 904239.347 | 365605.325 | 1004.041 | X HDWL END |
| 2161 | 904234.898 | 365605.560 | 1002.040 | G |
| 2162 | 904247.057 | 365596.196 | 1001.606 | X RCP |
| 2163 | 904052.474 | 365820.120 | 1008.351 | G |
| 2164 | 904053.627 | 365761.145 | 1008.444 | G |
| 2165 | 904053.720 | 365726.201 | 1008.519 | G |
| 2166 | 904053.799 | 365671.489 | 1008.134 | G |
| 2167 | 904340.744 | 365683.826 | 1009.767 | PP N+S |
| 2168 | 904054.345 | 365682.694 | 1007.994 | PL N+S |
| 2169 | 904054.226 | 365634.920 | 1007.913 | TB |
| 2170 | 904057.175 | 365615.054 | 1001.879 | BS |
| 2171 | 904056.253 | 365610.449 | 1001.900 | BS |
| 2172 | 904056.180 | 365589.836 | 1008.105 | TB |
| 2173 | 904055.171 | 365552.205 | 1007.836 | G |
| 2174 | 904054.353 | 365527.164 | 1008.180 | FIELD |
| 2175 | 904053.326 | 365484.305 | 1008.232 | FIELD |
| 2176 | 903654.224 | 365847.868 | 1006.556 | G |
| 2177 | 903654.825 | 365791.926 | 1006.905 | G |
| 2178 | 903655.651 | 365734.225 | 1007.420 | G |
| 2179 | 903655.399 | 365680.530 | 1007.200 | PL N+S |
| 2180 | 903655.512 | 365664.322 | 1006.864 | G |
| 2181 | 903656.071 | 365633.426 | 1006.391 | TB |

| | | | | |
|---|---|---|---|---|
| 2182 | 903655.603 | 365615.004 | 1000.582 | BS |
| 2183 | 903656.193 | 365609.634 | 1000.521 | BS |
| 2184 | 903656.610 | 365587.268 | 1007.023 | TB |
| 2185 | 903655.228 | 365544.214 | 1006.288 | G |
| 2186 | 903653.690 | 365516.036 | 1006.591 | FIELD |
| 2187 | 903653.485 | 365451.684 | 1006.892 | FIELD |
| 2189 | 903412.992 | 365679.769 | 1007.364 | X PP N/E |
| 2190 | 903412.548 | 365738.494 | 1006.355 | X PP/WELL SITE |
| 2191 | 903391.059 | 365691.033 | 1007.561 | X RAIL WEST ST |
| 2192 | 903389.958 | 365696.031 | 1004.946 | X CD INV |
| 2193 | 903390.831 | 365700.336 | 1007.947 | X RAIL EAST ST |
| 2194 | 903252.553 | 365767.957 | 1005.453 | FIELD |
| 2195 | 903253.269 | 365703.268 | 1005.445 | FIELD |
| 2196 | 903253.285 | 365696.470 | 1007.049 | RAIL EAST |
| 2197 | 903253.413 | 365693.348 | 1004.881 | X CD INV |
| 2198 | 903252.517 | 365690.729 | 1007.053 | RAIL WEST |
| 2199 | 903253.512 | 365684.420 | 1004.951 | G |
| 2200 | 903254.597 | 365650.496 | 1005.830 | G |
| 2201 | 903255.227 | 365632.465 | 1005.364 | TB |
| 2202 | 903255.124 | 365613.026 | 999.363 | BS |
| 2203 | 903256.288 | 365607.132 | 999.283 | BS |
| 2204 | 903255.500 | 365585.838 | 1005.947 | TB |
| 2205 | 903256.549 | 365536.908 | 1005.187 | G |
| 2206 | 903255.573 | 365507.709 | 1005.653 | FIELD |
| 2207 | 903255.000 | 365411.802 | 1005.848 | FIELD |
| 2208 | 902850.380 | 365785.272 | 1004.564 | FIELD |
| 2209 | 902851.359 | 365720.207 | 1004.862 | FIELD |
| 2210 | 902851.677 | 365697.863 | 1004.982 | FIELD |
| 2211 | 902851.674 | 365694.342 | 1006.023 | RAIL EAST |
| 2212 | 902852.196 | 365691.693 | 1003.887 | X CD INV |
| 2213 | 902851.737 | 365688.346 | 1005.875 | RAIL WEST |
| 2214 | 902851.269 | 365681.767 | 1004.187 | G |
| 2215 | 902851.704 | 365648.531 | 1005.172 | G |
| 2216 | 902852.086 | 365630.763 | 1004.579 | TB |
| 2217 | 902852.972 | 365610.214 | 997.802 | BS |
| 2218 | 902852.990 | 365605.475 | 997.763 | BS |
| 2219 | 902854.235 | 365583.967 | 1005.112 | TB |
| 2220 | 902853.851 | 365540.348 | 1004.626 | G |
| 2221 | 902854.686 | 365497.801 | 1004.961 | FIELD |
| 2222 | 902856.091 | 365408.417 | 1005.130 | FIELD |
| 2500 | 903744.395 | 364293.769 | 1013.452 | ER 1 |
| 2501 | 903729.863 | 364301.579 | 1013.017 | ER 2 |
| 2502 | 903698.073 | 364325.386 | 1011.421 | G |
| 2503 | 903639.656 | 364350.523 | 1010.596 | G |
| 2504 | 903598.990 | 364374.129 | 1010.908 | G |
| 2505 | 903638.823 | 364365.947 | 1011.992 | PP |
| 2506 | 903609.985 | 364404.342 | 1014.124 | EA 1 ST |
| 2507 | 903648.104 | 364388.645 | 1014.792 | EA 1 |
| 2508 | 903706.433 | 364366.572 | 1015.431 | EA 1 |
| 2509 | 903757.446 | 364348.949 | 1015.796 | EA 1 END |
| 2510 | 903744.305 | 364337.367 | 1015.703 | ER 2 END |
| 2511 | 903763.023 | 364331.139 | 1016.289 | ER 1 END |
| 2512 | 903768.625 | 364327.612 | 1015.847 | G |
| 2513 | 903791.474 | 364320.560 | 1015.875 | G |
| 2514 | 903752.634 | 364338.693 | 1016.308 | CONC EDGE 1 ST |
| 2515 | 903768.897 | 364370.494 | 1014.643 | CONC EDGE 1 |
| 2516 | 903776.675 | 364385.398 | 1015.332 | CONC EDGE 1 |
| 2517 | 903787.777 | 364406.821 | 1014.393 | CONC EDGE 1 |
| 2518 | 903797.212 | 364403.682 | 1014.444 | CONC EDGE 1 |
| 2519 | 903786.248 | 364382.414 | 1015.424 | CONC EDGE 1 |

| | | | | |
|---|---|---|---|---|
| 2520 | 903778.540 | 364367.749 | 1014.672 | CONC EDGE 1 |
| 2521 | 903761.362 | 364334.631 | 1016.387 | CONC EDGE 1 END |
| 2522 | 903767.522 | 364345.564 | 1015.829 | EA 1 ST |
| 2523 | 903808.985 | 364332.384 | 1015.946 | EA 1 END |
| 2524 | 903782.679 | 364279.167 | 1012.822 | ER 3 ST |
| 2525 | 903796.170 | 364274.462 | 1012.680 | ER 4 ST |
| 2526 | 903825.446 | 364280.251 | 1012.236 | G |
| 2527 | 903805.430 | 364243.508 | 1010.494 | G |
| 2528 | 903835.722 | 364235.589 | 1010.351 | G |
| 2529 | 903878.920 | 364227.525 | 1010.448 | G |
| 2530 | 903877.710 | 364289.573 | 1013.418 | G |
| 2531 | 903921.280 | 364280.295 | 1013.099 | G |
| 2532 | 903922.272 | 364283.033 | 1014.406 | G |
| 2533 | 903879.736 | 364294.826 | 1014.658 | G |
| 2534 | 903851.654 | 364305.300 | 1015.112 | MH SS |
| 2535 | 903813.899 | 364314.901 | 1016.206 | ER 4 END |
| 2536 | 903798.884 | 364321.396 | 1016.255 | ER 3 END |
| 2537 | 903813.729 | 364303.072 | 1015.085 | TELE JCT BOX |
| 2538 | 903814.630 | 364304.705 | 1015.202 | PP |
| 2539 | 903816.255 | 364307.241 | 1015.585 | TELE CBL |
| 2540 | 903803.640 | 364321.201 | 1016.456 | CONC EDGE 2 ST |
| 2541 | 903820.355 | 364354.076 | 1014.733 | CONC EDGE 2 |
| 2542 | 903828.245 | 364369.473 | 1015.577 | CONC EDGE 2 |
| 2543 | 903845.485 | 364402.321 | 1014.011 | CONC EDGE 2 |
| 2544 | 903847.851 | 364401.326 | 1013.934 | CONC EDGE 2 |
| 2545 | 903852.134 | 364412.329 | 1013.782 | CONC EDGE 2 |
| 2546 | 903863.338 | 364408.099 | 1014.084 | CONC EDGE 2 |
| 2547 | 903858.872 | 364397.369 | 1014.089 | CONC EDGE 2 |
| 2548 | 903853.583 | 364399.068 | 1014.020 | CONC EDGE 2 |
| 2549 | 903837.796 | 364366.925 | 1015.606 | CONC EDGE 2 |
| 2550 | 903830.001 | 364351.654 | 1014.801 | CONC EDGE 2 |
| 2551 | 903813.179 | 364318.360 | 1016.502 | CONC EDGE 2 END |
| 2552 | 903819.206 | 364329.531 | 1015.977 | EA 1 ST |
| 2553 | 903864.424 | 364316.910 | 1015.854 | EA 1 |
| 2554 | 903912.444 | 364305.000 | 1015.799 | EA 1 |
| 2555 | 903947.447 | 364296.695 | 1015.534 | EA 1 END |
| 2556 | 904055.437 | 364233.406 | 1011.563 | PP |
| 2557 | 903958.249 | 364318.787 | 1014.183 | EA 2 ST |
| 2558 | 903908.380 | 364330.808 | 1014.488 | EA 2 |
| 2559 | 903961.449 | 364325.565 | 1013.888 | G |
| 2560 | 903905.231 | 364338.562 | 1014.337 | G |
| 2561 | 903869.772 | 364347.525 | 1014.633 | G |
| 2562 | 903868.316 | 364340.905 | 1014.629 | EA 2 |
| 2563 | 903830.300 | 364351.383 | 1014.775 | EA 2 END |
| 2564 | 903819.757 | 364354.212 | 1014.650 | EA 2 ST |
| 2565 | 903778.738 | 364367.320 | 1014.678 | EA 2 END |
| 2566 | 903768.380 | 364370.480 | 1014.643 | EA 2 ST |
| 2567 | 903735.349 | 364390.648 | 1014.131 | G |
| 2568 | 903732.329 | 364383.124 | 1014.327 | EA 2 |
| 2569 | 903683.664 | 364400.807 | 1013.790 | EA 2 |
| 2570 | 903686.022 | 364408.184 | 1013.397 | G |
| 2571 | 903630.560 | 364429.487 | 1012.839 | G |
| 2572 | 903627.491 | 364422.712 | 1013.049 | EA 2 END |
| 2573 | 903622.257 | 364444.339 | 1014.086 | EA 3 ST |
| 2574 | 903668.644 | 364425.627 | 1014.853 | EA 3 |
| 2575 | 903715.282 | 364407.787 | 1015.216 | EA 3 |
| 2576 | 903752.256 | 364394.038 | 1015.254 | EA 3 |
| 2577 | 903776.325 | 364385.503 | 1015.326 | EA 3 END |
| 2578 | 903786.408 | 364382.099 | 1015.395 | EA 3 ST |
| 2579 | 903808.479 | 364375.404 | 1015.553 | EA 3 |

| | | | | |
|---|---|---|---|---|
| 2580 | 903828.091 | 364369.802 | 1015.623 | EA 3 END |
| 2581 | 903838.048 | 364366.422 | 1015.564 | EA 3 ST |
| 2582 | 903887.817 | 364353.119 | 1015.638 | EA 3 |
| 2583 | 903939.373 | 364340.969 | 1015.547 | EA 3 |
| 2584 | 903978.891 | 364332.662 | 1015.354 | EA 3 END |
| 2585 | 903984.111 | 364355.825 | 1014.152 | EA 4 ST |
| 2586 | 903938.289 | 364365.874 | 1014.324 | EA 4 |
| 2587 | 903888.621 | 364378.104 | 1014.354 | EA 4 |
| 2588 | 903848.925 | 364388.038 | 1014.516 | EA 4 END |
| 2589 | 903838.767 | 364390.814 | 1014.530 | EA 4 ST |
| 2590 | 903822.700 | 364395.518 | 1014.472 | EA 4 |
| 2591 | 903797.430 | 364403.539 | 1014.353 | EA 4 END |
| 2592 | 903787.353 | 364407.106 | 1014.356 | EA 4 ST |
| 2593 | 903742.192 | 364422.793 | 1014.003 | EA 4 |
| 2594 | 903693.850 | 364441.215 | 1013.774 | EA 4 |
| 2595 | 903644.823 | 364460.600 | 1013.137 | EA 4 END |
| 2596 | 903643.616 | 364481.216 | 1011.418 | G |
| 2597 | 903668.259 | 364478.951 | 1011.204 | TREE |
| 2598 | 903706.877 | 364452.818 | 1013.106 | G |
| 2599 | 903731.513 | 364451.673 | 1012.992 | TREE |
| 2600 | 903748.227 | 364436.078 | 1014.002 | G |
| 2601 | 903769.131 | 364430.804 | 1013.926 | G |
| 2602 | 903783.395 | 364450.471 | 1013.283 | G |
| 2603 | 903795.154 | 364464.765 | 1014.090 | G |
| 2604 | 903784.098 | 364425.976 | 1013.838 | FH |
| 2605 | 903781.714 | 364417.789 | 1014.237 | WV RIM |
| 2606 | 903781.769 | 364417.911 | 1012.155 | WV NUT |
| 2607 | 903811.879 | 364417.821 | 1014.061 | G |
| 2608 | 903810.751 | 364419.378 | 1014.221 | TELE CBL |
| 2609 | 903792.489 | 364447.478 | 1013.875 | TELE JCT BOX NW |
| 2610 | 903790.656 | 364448.280 | 1013.706 | TELE JCT BOX SW |
| 2611 | 903791.325 | 364449.954 | 1013.907 | TELE JCT BOX SE |
| 2612 | 903793.227 | 364449.143 | 1014.074 | TELE JCT BOX NE |
| 2613 | 903793.752 | 364453.458 | 1014.365 | TELE JCT BOX SW |
| 2614 | 903796.262 | 364458.379 | 1014.579 | TELE JCT BOX SE |
| 2615 | 903803.231 | 364454.901 | 1014.953 | TELE JCT BOX NE |
| 2616 | 903800.679 | 364449.909 | 1014.871 | TELE JCT BOX NW |
| 2617 | 903794.999 | 364439.180 | 1014.445 | GUARD POST |
| 2618 | 903787.540 | 364442.224 | 1013.926 | GUARD POST |
| 2619 | 903799.557 | 364446.916 | 1015.018 | GUARD POST |
| 2620 | 903804.485 | 364455.699 | 1014.825 | GUARD POST |
| 2621 | 903795.343 | 364460.394 | 1014.598 | GUARD POST |
| 2622 | 903789.936 | 364442.380 | 1013.636 | GRATE INTAKE |
| 2623 | 903804.748 | 364419.503 | 1014.358 | ER 1 ST |
| 2624 | 903793.619 | 364422.592 | 1014.407 | ER 2 ST |
| 2625 | 903807.407 | 364452.840 | 1014.364 | ER 2 |
| 2626 | 903817.464 | 364448.329 | 1014.352 | ER 1 |
| 2627 | 903809.863 | 364477.862 | 1013.462 | G |
| 2628 | 903804.760 | 364481.594 | 1012.951 | G |
| 2629 | 903854.970 | 364513.292 | 1012.315 | ER 1 END |
| 2630 | 903858.002 | 364511.473 | 1013.068 | RAIL SOUTH |
| 2631 | 903843.253 | 364520.093 | 1011.065 | ER 2 END |
| 2632 | 903819.055 | 364503.227 | 1010.328 | G |
| 2633 | 903793.633 | 364484.064 | 1010.217 | G |
| 2634 | 903769.695 | 364466.297 | 1010.662 | G |
| 2635 | 903736.681 | 364473.985 | 1010.152 | G |
| 2636 | 903680.813 | 364487.824 | 1009.703 | G |
| 2637 | 903638.201 | 364504.938 | 1009.568 | G |
| 2638 | 903641.087 | 364515.706 | 1009.086 | FIELD |
| 2639 | 903695.980 | 364501.638 | 1009.198 | FIELD |

| | | | | |
|---|---|---|---|---|
| 2640 | 903756.270 | 364485.236 | 1009.496 | FIELD |
| 2641 | 903797.206 | 364510.356 | 1009.466 | FIELD |
| 2642 | 903797.789 | 364510.728 | 1009.365 | FIELD |
| 2643 | 903832.691 | 364541.840 | 1009.698 | FIELD |
| 2644 | 903774.499 | 364583.387 | 1009.301 | FIELD |
| 2645 | 903813.453 | 364415.354 | 1014.114 | ELEC JCT BOX SW |
| 2646 | 903816.110 | 364414.650 | 1014.010 | ELEC JCT BOX NW |
| 2647 | 903816.513 | 364416.198 | 1014.034 | ELEC JCT BOX NE |
| 2648 | 903813.823 | 364417.026 | 1014.097 | ELEC JCT BOX SE |
| 2649 | 903856.700 | 364404.844 | 1014.069 | MH TELEPHONE |
| 2650 | 903876.497 | 364397.186 | 1013.629 | WM NW COR |
| 2651 | 903876.946 | 364398.970 | 1013.394 | WM NE COR |
| 2652 | 903875.598 | 364399.365 | 1013.467 | WM SE COR |
| 2653 | 903875.102 | 364397.405 | 1013.527 | WM SW COR |
| 2654 | 903886.235 | 364401.599 | 1012.061 | HDWL ST |
| 2655 | 903881.263 | 364403.410 | 1012.078 | HDWL |
| 2656 | 903882.237 | 364406.247 | 1012.001 | HDWL |
| 2657 | 903887.335 | 364404.586 | 1012.019 | HDWL END |
| 2658 | 903883.781 | 364404.411 | 1009.303 | TOP INTAKE |
| 2659 | 903912.908 | 364494.597 | 1011.660 | GW |
| 2660 | 903921.012 | 364510.898 | 1011.921 | PP |
| 2661 | 903984.558 | 364487.598 | 1010.673 | G |
| 2662 | 903956.082 | 364500.144 | 1011.610 | G |
| 2663 | 903926.923 | 364514.616 | 1010.893 | G |
| 2664 | 903918.909 | 364515.090 | 1011.648 | ER 4 ST |
| 2665 | 903905.946 | 364520.456 | 1012.516 | ER 3 ST |
| 2666 | 903903.448 | 364521.208 | 1013.134 | RAIL NORTH |
| 2667 | 903867.947 | 364443.806 | 1012.554 | ER 3 |
| 2668 | 903879.412 | 364437.975 | 1012.299 | ER 4 |
| 2669 | 903864.098 | 364409.013 | 1013.721 | ER 4 END |
| 2670 | 903852.673 | 364413.178 | 1013.685 | ER 3 END |
| 2671 | 903882.487 | 364393.780 | 1013.296 | G |
| 2672 | 903886.855 | 364400.989 | 1010.061 | G |
| 2673 | 903924.315 | 364385.170 | 1012.890 | G |
| 2674 | 903925.117 | 364389.265 | 1011.834 | G |
| 2675 | 903943.005 | 364431.121 | 1011.292 | G |
| 2676 | 903995.762 | 364424.695 | 1010.776 | G |
| 2677 | 903991.160 | 364383.595 | 1010.650 | G |
| 2678 | 903988.780 | 364371.671 | 1012.460 | G |
| 2679 | 903974.163 | 364382.212 | 1011.659 | TREE |
| 2680 | 903028.885 | 364822.030 | 1007.670 | CHK 17 |
| 2681 | 904546.557 | 365240.224 | 1011.483 | FH |
| 2682 | 904499.975 | 365240.973 | 1011.675 | WM NE COR |
| 2683 | 904484.063 | 365343.148 | 1011.465 | CHK |
| 2684 | 904484.063 | 365343.148 | 1011.466 | WALL ST |
| 2685 | 904489.538 | 365380.714 | 1012.087 | WALL |
| 2686 | 904484.149 | 365381.547 | 1011.810 | WALL |
| 2687 | 904494.250 | 365442.455 | 1011.857 | WALL |
| 2688 | 904498.419 | 365441.669 | 1012.332 | WALL |
| 2689 | 904506.676 | 365499.582 | 1012.802 | WALL END |
| 2690 | 904506.536 | 365499.855 | 1012.802 | WALL ST |
| 2691 | 904439.247 | 365499.457 | 1013.237 | WALL |
| 2692 | 904351.542 | 365389.160 | 1013.078 | RAIL NORTH |
| 2693 | 904353.518 | 365387.855 | 1013.231 | ER 1 |
| 2694 | 904365.611 | 365387.743 | 1012.818 | ER 2 |
| 2695 | 904370.617 | 365366.639 | 1012.253 | WALL |
| 2696 | 904397.867 | 365480.506 | 1013.157 | RAIL NORTH |
| 2697 | 904401.185 | 365479.061 | 1013.594 | ER 1 |
| 2698 | 904411.269 | 365478.175 | 1013.315 | ER 2 |
| 2699 | 904432.004 | 365547.336 | 1013.400 | RAIL NORTH |

| | | | | |
|---|---|---|---|---|
| 2700 | 904436.304 | 365545.651 | 1014.140 | ER 1 |
| 2701 | 904447.370 | 365540.178 | 1014.039 | ER 2 |
| 2702 | 904459.197 | 365582.293 | 1013.581 | ER 1 |
| 2703 | 904469.060 | 365575.294 | 1013.539 | ER 2 |
| 2704 | 904453.470 | 365625.915 | 1012.281 | A |
| 2705 | 904480.222 | 365628.104 | 1012.330 | ER 1 |
| 2706 | 904494.017 | 365618.460 | 1012.290 | ER 2 |
| 2707 | 904513.092 | 365681.758 | 1014.308 | ER 1 |
| 2708 | 904523.169 | 365676.853 | 1013.781 | ER 2 |
| 2709 | 904510.148 | 365686.101 | 1017.903 | MH |
| 2710 | 904511.769 | 365685.893 | 1007.848 | PIPE INV |
| 2711 | 904509.938 | 365685.861 | 1013.541 | PIPE |
| 2712 | 904460.950 | 365686.081 | 1007.634 | PIPE |
| 2713 | 904462.670 | 365686.313 | 1013.683 | PIPE |
| 2714 | 904461.799 | 365686.559 | 1016.523 | MH TOP |
| 2715 | 904467.367 | 365688.330 | 1013.484 | RAIL SOUTH |
| 2716 | 904462.171 | 365691.426 | 1014.936 | G |
| 2717 | 904461.530 | 365699.975 | 1013.147 | CP TEMP NAIL |
| 2718 | 905015.720 | 366700.212 | 1014.668 | CHK 9 |
| 2719 | 904318.744 | 365399.662 | 1013.226 | RAIL SOUTH |
| 2720 | 904316.539 | 365402.402 | 1012.248 | ER 3 ST |
| 2721 | 904299.869 | 365409.708 | 1011.015 | ER 4 ST |
| 2722 | 904233.313 | 365437.505 | 1010.248 | G |
| 2723 | 904228.458 | 365431.209 | 1009.534 | FIELD |
| 2724 | 904362.588 | 365484.551 | 1013.333 | RAIL SOUTH |
| 2725 | 904358.759 | 365487.065 | 1012.780 | ER 3 |
| 2726 | 904344.926 | 365492.998 | 1012.071 | ER 4 |
| 2727 | 904274.594 | 365524.138 | 1010.540 | G |
| 2728 | 904222.901 | 365545.769 | 1009.398 | G |
| 2729 | 904166.330 | 365530.544 | 1008.608 | FIELD |
| 2730 | 904388.177 | 365545.974 | 1013.023 | ER 3 |
| 2731 | 904375.217 | 365552.549 | 1012.335 | ER 4 |
| 2732 | 904336.436 | 365566.497 | 1010.813 | PP |
| 2733 | 904300.757 | 365571.052 | 1010.276 | GW |
| 2734 | 904420.410 | 365612.339 | 1011.992 | ER 3 |
| 2735 | 904407.306 | 365617.009 | 1011.295 | ER 4 |
| 2736 | 904448.114 | 365666.288 | 1012.613 | ER 3 |
| 2737 | 904431.295 | 365670.514 | 1012.161 | ER 4 |
| 2738 | 904411.333 | 365681.194 | 1012.121 | G |
| 2739 | 904362.956 | 365701.077 | 1010.074 | G |
| 2740 | 904353.108 | 365713.319 | 1010.080 | GW |
| 2741 | 904353.470 | 365683.626 | 1010.230 | GW |
| 2742 | 904266.613 | 365696.047 | 1007.185 | MH CL |
| 2743 | 904268.069 | 365696.142 | 1005.249 | PIPE |
| 2744 | 904441.503 | 365698.108 | 1012.381 | ER 4 |
| 2745 | 904458.514 | 365690.767 | 1013.104 | ER 3 |
| 2746 | 904466.974 | 365687.590 | 1013.537 | RAIL SOUTH |
| 2747 | 904488.174 | 365727.875 | 1013.386 | RAIL SOUTH |
| 2748 | 904483.504 | 365729.618 | 1013.436 | ER 3 |
| 2749 | 904468.493 | 365737.359 | 1012.724 | ER 4 |
| 2750 | 904421.101 | 365756.631 | 1010.437 | G |
| 2751 | 904377.240 | 365770.452 | 1009.861 | G |
| 2752 | 904418.249 | 365653.910 | 1011.723 | CL 13FT RD ST |
| 2753 | 904375.589 | 365688.241 | 1010.210 | CL 13FT RD |
| 2754 | 904290.141 | 365703.642 | 1009.538 | CL 13FT RD |
| 2755 | 904206.683 | 365731.747 | 1009.206 | CL 13FT RD |
| 2756 | 904132.510 | 365738.650 | 1008.967 | CL 13FT RD |
| 2757 | 903975.129 | 365743.004 | 1008.332 | CL 13FT RD |
| 2758 | 903752.873 | 365743.031 | 1007.676 | CL 13FT RD |
| 2759 | 903561.525 | 365746.620 | 1006.711 | CL 13FT RD |

| | | | | |
|---|---|---|---|---|
| 2760 | 903483.732 | 365754.212 | 1006.188 | CL 13FT RD |
| 2761 | 903376.688 | 365774.876 | 1006.314 | CL 13FT RD END |
| 2762 | 903418.431 | 365759.849 | 1006.661 | WELLSITE NE COR |
| 2763 | 903841.184 | 365648.524 | 1008.284 | GL 1 ST |
| 2764 | 904272.300 | 365645.514 | 1009.816 | GL 1 |
| 2765 | 904419.022 | 365596.219 | 1012.762 | GL 1 |
| 2766 | 904500.394 | 365667.482 | 1014.217 | GL 2 ST |
| 2767 | 904543.101 | 365664.756 | 1013.341 | GL 2 |
| 2768 | 904531.254 | 365816.497 | 1013.480 | RAIL SOUTH |
| 2769 | 904527.999 | 365817.522 | 1013.243 | ER 3 |
| 2770 | 904492.712 | 365832.658 | 1011.275 | ER 4 |
| 2771 | 904461.321 | 365845.926 | 1010.372 | G |
| 2772 | 904507.643 | 365692.175 | 1013.320 | RAIL NORTH |
| 2773 | 904513.537 | 365688.751 | 1015.038 | G |
| 2774 | 904515.927 | 365688.395 | 1014.409 | ER 1 |
| 2775 | 904525.705 | 365683.130 | 1014.014 | ER 2 |
| 2776 | 904562.870 | 365751.043 | 1013.655 | GW |
| 2777 | 904567.248 | 365760.885 | 1013.325 | GW |
| 2778 | 904561.940 | 365798.322 | 1013.377 | RAIL NORTH |
| 2779 | 904565.612 | 365796.027 | 1013.534 | ER 1 |
| 2780 | 904576.769 | 365792.041 | 1013.297 | ER 2 |
| 2781 | 904591.998 | 365818.489 | 1013.439 | TELE CBL |
| 2782 | 904627.111 | 365836.845 | 1012.557 | FH |
| 2783 | 904638.335 | 365832.744 | 1012.330 | G |
| 2784 | 904640.365 | 365832.940 | 1013.053 | WV |
| 2785 | 904644.897 | 365880.387 | 1013.262 | MH SS |
| 2786 | 904625.311 | 365783.860 | 1012.163 | G |
| 2787 | 904601.091 | 365713.212 | 1012.841 | G |
| 2788 | 904594.519 | 365677.308 | 1012.865 | G |
| 2789 | 904583.596 | 365635.295 | 1012.349 | G |
| 2790 | 904566.966 | 365567.261 | 1012.988 | G |
| 2791 | 904558.363 | 365496.438 | 1012.563 | G |
| 2792 | 904547.674 | 365429.242 | 1012.468 | G |
| 2793 | 904538.162 | 365370.513 | 1012.300 | G |
| 2794 | 904521.117 | 365586.973 | 1013.562 | G |
| 2795 | 904529.998 | 365629.830 | 1012.475 | G |
| 2796 | 904691.955 | 366196.613 | 1013.363 | TELE CBL |
| 2797 | 904697.611 | 366520.664 | 1013.182 | TELE CBL |
| 2798 | 904690.548 | 366550.087 | 1012.896 | TELE CBL |
| 2799 | 904687.115 | 366577.854 | 1012.731 | TELE CBL |
| 2800 | 904685.214 | 366601.880 | 1012.665 | TELE CBL |
| 2801 | 904549.017 | 367587.098 | 1013.691 | TELE CBL |
| 2802 | 904553.192 | 367620.989 | 1013.495 | TELE CBL |
| 2803 | 904461.086 | 368280.725 | 1014.713 | TELE CBL |
| 2804 | 903800.971 | 364459.408 | 1014.844 | CHK 48 |
| 2805 | 904533.760 | 365013.086 | 1010.709 | MH STORMDRAIN |
| 2806 | 904583.971 | 365011.269 | 1010.835 | MH CURB INTAKE |
| 2807 | 904590.383 | 365026.847 | 1011.196 | MH SS |
| 2808 | 904672.824 | 365051.464 | 1012.567 | MH STORMDRAIN |
| 2809 | 904599.221 | 365228.511 | 1012.020 | MH SS |
| 2810 | 904678.236 | 365006.058 | 1012.558 | TR |
| 2811 | 904682.488 | 365127.208 | 1012.931 | TR |
| 2812 | 904683.204 | 365270.366 | 1012.957 | TR |
| 2813 | 904675.710 | 365413.405 | 1013.341 | MH STORMDRAIN |
| 2814 | 904676.583 | 365444.870 | 1013.101 | TR |
| 2815 | 904641.124 | 365534.315 | 1011.911 | MH CURB INTAKE |
| 2816 | 904708.555 | 365417.639 | 1013.803 | TR |
| 2817 | 904880.808 | 365418.363 | 1013.166 | TR |
| 2818 | 904679.962 | 365516.263 | 1013.101 | TELEPHONE LINE |
| 2819 | 904686.654 | 365518.438 | 1012.772 | GW |

| | | | | |
|---|---|---|---|---|
| 2820 | 904687.384 | 365524.411 | 1012.968 | GW |
| 2821 | 904688.123 | 365529.033 | 1012.920 | GW |
| 2822 | 904730.717 | 365545.599 | 1013.060 | GW |
| 2823 | 904704.383 | 365580.027 | 1012.694 | CHK |
| 2824 | 904704.479 | 365585.905 | 1012.658 | CB ST - ELECT - |
| 2825 | 904698.595 | 365586.168 | 1012.682 | CB - ELECT |
| 2826 | 904698.370 | 365580.212 | 1012.709 | CB - ELECT |
| 2827 | 904704.183 | 365579.993 | 1012.677 | CB END - ELECT |
| 2828 | 904455.438 | 365597.274 | 1012.818 | GL 1 |
| 2829 | 904607.938 | 365560.576 | 1012.573 | GL 1 |
| 2830 | 904645.827 | 365561.024 | 1012.123 | GL 1 |
| 2831 | 904613.680 | 365587.237 | 1012.584 | WL |
| 2832 | 904653.186 | 365589.141 | 1012.230 | WL |
| 2833 | 904637.937 | 365594.992 | 1011.931 | MH SS |
| 2834 | 904620.296 | 365609.941 | 1012.711 | GL |
| 2835 | 904696.882 | 365609.387 | 1012.334 | GL |
| 2836 | 904682.388 | 365606.185 | 1012.703 | TV LINE |
| 2837 | 904703.293 | 365750.607 | 1012.721 | MH CURB INTAKE |
| 2838 | 904723.459 | 365788.935 | 1013.448 | PP E+W |
| 2839 | 904826.690 | 366086.857 | 1014.099 | PP E+W |
| 2840 | 905015.793 | 366700.186 | 1014.705 | CHK 9 |
| 2841 | 904655.984 | 365766.603 | 1012.194 | CHK |
| 2842 | 904656.015 | 365766.534 | 1012.540 | GRATE INTAKE |
| 2843 | 904821.689 | 366071.775 | 1014.559 | CB ST - ELECT |
| 2844 | 904818.111 | 366073.019 | 1014.622 | CB — |
| 2845 | 904819.192 | 366077.004 | 1014.727 | CB — |
| 2846 | 904822.916 | 366075.688 | 1014.975 | CB END - ELECT |
| 2847 | 904823.019 | 366068.076 | 1015.016 | TR |
| 2848 | 904713.540 | 366310.011 | 1013.491 | MH SS |
| 2849 | 904876.326 | 366224.383 | 1014.596 | JB ST - TELE |
| 2850 | 904877.262 | 366226.511 | 1014.661 | JB } TELE |
| 2851 | 904878.165 | 366226.162 | 1015.121 | JB } |
| 2852 | 904877.381 | 366223.934 | 1015.092 | JB END - TELE |
| 2853 | 904881.584 | 366235.685 | 1014.685 | TR |
| 2854 | 904928.498 | 366355.442 | 1015.140 | TR |
| 2855 | 904938.151 | 366381.428 | 1014.900 | PP |
| 2856 | 904720.509 | 366564.634 | 1012.538 | MH SS |
| 2857 | 904669.394 | 366742.742 | 1013.736 | CB ST - WATER |
| 2858 | 904669.727 | 366744.007 | 1013.818 | CB |
| 2859 | 904668.907 | 366744.165 | 1013.821 | CB |
| 2860 | 904668.512 | 366742.877 | 1013.727 | CB END |
| 2861 | 904670.788 | 366747.935 | 1013.869 | WV - RIM |
| 2862 | 904670.714 | 366748.129 | 1011.219 | WV - NUT |
| 2863 | 904728.247 | 366858.175 | 1013.775 | MH SS |
| 2864 | 905061.191 | 366671.549 | 1015.391 | PP - E+W |
| 2865 | 904990.156 | 366505.729 | 1013.738 | INV |
| 2866 | 904990.178 | 366505.396 | 1015.306 | HIGH CONCRETE |
| 2867 | 905015.772 | 366700.230 | 1014.719 | CHK 9 |
| 2868 | 905099.756 | 366767.915 | 1014.824 | MH SS |
| 2869 | 905116.499 | 366871.825 | 1014.825 | MH SS |
| 2870 | 905040.084 | 366883.346 | 1013.616 | FH |
| 2871 | 905053.734 | 366877.734 | 1014.282 | WV |
| 2872 | 905053.698 | 366877.692 | 1012.518 | WV |
| 2873 | 905016.041 | 366891.998 | 1013.128 | MH SS |
| 2874 | 905194.586 | 366956.927 | 1016.210 | PP |
| 2875 | 905290.134 | 367222.832 | 1015.708 | MH SS |
| 2876 | 905337.569 | 367235.059 | 1016.745 | PP |
| 2877 | 905308.098 | 367189.543 | 1015.219 | INV |
| 2878 | 905299.617 | 367188.148 | 1015.125 | GRATE INTAKE ST |
| 2879 | 905297.739 | 367184.439 | 1015.220 | GRATE INTAKE |

| | | | | |
|---|---|---|---|---|
| 2880 | 905299.600 | 367183.397 | 1015.093 | GRATE INTAKE |
| 2881 | 905301.681 | 367187.382 | 1015.122 | GRATE INTAKE END |
| 2882 | 905299.664 | 367185.724 | 1010.845 | GRATE INTAKE INV |
| 2883 | 904718.627 | 367086.247 | 1012.902 | CHK 45 |
| 2884 | 904787.290 | 366130.718 | 1013.149 | CHK 10 |
| 2885 | 904664.496 | 366858.523 | 1013.917 | MH SS |
| 2886 | 904693.687 | 366869.054 | 1013.478 | FH |
| 2887 | 904677.791 | 366941.012 | 1009.055 | WGWL ST |
| 2888 | 904684.386 | 366933.915 | 1011.132 | WGWL END |
| 2889 | 904684.772 | 366934.179 | 1011.709 | HDWL ST |
| 2890 | 904682.364 | 366930.369 | 1011.723 | HDWL END |
| 2891 | 904682.269 | 366930.789 | 1011.119 | WGWL ST |
| 2892 | 904673.985 | 366934.096 | 1009.238 | WGWL END |
| 2893 | 904675.548 | 366936.975 | 1008.563 | G |
| 2894 | 904683.236 | 366932.352 | 1008.130 | PIPE |
| 2895 | 904754.579 | 367105.872 | 1013.248 | MH SS |
| 2896 | 904723.461 | 367147.806 | 1012.926 | FH |
| 2897 | 904723.786 | 367155.615 | 1013.583 | WV |
| 2898 | 904723.855 | 367155.559 | 1010.745 | WV |
| 2899 | 904729.863 | 367337.505 | 1012.859 | MH CURB INTAKE |
| 2900 | 904699.869 | 367344.263 | 1008.737 | WGWL ST |
| 2901 | 904710.221 | 367342.676 | 1011.218 | WGWL END |
| 2902 | 904710.351 | 367342.946 | 1011.827 | HDWL ST |
| 2903 | 904710.311 | 367336.592 | 1011.795 | CHK |
| 2904 | 904710.515 | 367336.448 | 1011.780 | HDWL END |
| 2905 | 904710.301 | 367335.245 | 1011.174 | WGWL ST |
| 2906 | 904698.702 | 367333.009 | 1008.323 | WGWL END |
| 2907 | 904710.307 | 367337.614 | 1008.204 | PIPE |
| 2908 | 904709.957 | 367340.374 | 1008.220 | PIPE |
| 2909 | 904708.361 | 367340.251 | 1007.759 | APRON ELEVATION |
| 2910 | 904780.613 | 367337.606 | 1012.825 | MH CURB INTAKE |
| 2911 | 904790.130 | 367368.934 | 1013.448 | CB ST |
| 2912 | 904790.075 | 367371.598 | 1013.364 | CB |
| 2913 | 904791.854 | 367371.611 | 1013.364 | CB |
| 2914 | 904791.797 | 367368.951 | 1013.450 | CB END |
| 2915 | 904761.092 | 367426.063 | 1012.806 | MH SS |
| 2916 | 904725.249 | 367453.536 | 1012.489 | FH |
| 2917 | 904725.225 | 367457.968 | 1013.483 | WV |
| 2918 | 904725.304 | 367457.847 | 1009.548 | WV |
| 2919 | 904641.892 | 367429.230 | 1008.274 | WGWL ST |
| 2920 | 904643.854 | 367416.747 | 1011.205 | WGWL END |
| 2921 | 904643.643 | 367416.600 | 1011.794 | HDWL ST |
| 2922 | 904648.690 | 367416.601 | 1011.784 | HDWL END |
| 2923 | 904648.360 | 367416.753 | 1011.207 | WGWL ST |
| 2924 | 904650.715 | 367428.329 | 1008.315 | WGWL END |
| 2925 | 904646.126 | 367416.853 | 1007.730 | PIPE |
| 2926 | 904646.264 | 367418.648 | 1007.263 | APRON ELEVATION |
| 2927 | 904649.850 | 367342.149 | 1008.456 | WGWL ST |
| 2928 | 904647.974 | 367355.350 | 1011.560 | WGWL END |
| 2929 | 904648.186 | 367355.564 | 1012.149 | HDWL ST |
| 2930 | 904643.159 | 367355.397 | 1012.158 | HDWL END |
| 2931 | 904643.458 | 367355.428 | 1011.490 | WGWL ST |
| 2932 | 904640.332 | 367342.053 | 1008.226 | WGWL END |
| 2933 | 904645.766 | 367355.159 | 1008.051 | PIPE |
| 2934 | 904645.751 | 367354.400 | 1007.597 | APRON ELEVATION |
| 2935 | 905015.721 | 366700.205 | 1014.702 | CHK 9 |
| 2936 | 904818.317 | 368067.506 | 1014.304 | CHK 43 |
| 2942 | 905099.743 | 366767.944 | 1014.820 | MH SS |
| 2943 | 904186.144 | 370064.533 | 1014.366 | CP TEMP NAIL |
| 2944 | 904076.268 | 370797.229 | 1019.757 | CHK |

See next 2937

Job ID : 101
Job name : MCFCD RID OVERCHUTE
Description : MCFCD RID OVERCHUTE
Reference :
Field surveyor : LVD/RVD
Computer operator : JBL
Date printed : 15/09/94 10:41am

| Pt No. | Northing | Easting | Elev | Code | Description |
|---|---|---|---|---|---|
| 2937 | 905105.805 | 366861.585 | 1014.906 | MH SS | |
| 2938 | 905228.198 | 367036.025 | 1015.387 | MH SS | |
| 2939 | 904976.418 | 366488.115 | 1014.186 | MH SS | |
| 2940 | 904866.655 | 366211.143 | 1013.543 | MH SS | |

| | | | | |
|---|---|---|---|---|
| 2945 | 904076.281 | 370797.265 | 1016.655 | ABUT ST |
| 2946 | 904075.456 | 370802.576 | 1016.722 | ABUT END |
| 2947 | 904074.801 | 370801.709 | 1014.518 | LOW CONCRETE |
| 2948 | 904038.420 | 370797.266 | 1016.684 | ABUT ST |
| 2949 | 904037.959 | 370802.264 | 1016.802 | ABUT END |
| 2950 | 904039.020 | 370801.601 | 1014.485 | LOW CONCRETE |
| 2951 | 904039.955 | 370801.515 | 1013.229 | RAIL SOUTH |
| 2952 | 904074.318 | 370794.906 | 1013.108 | RAIL NORTH |
| 2953 | 904062.896 | 370802.318 | 1005.121 | CD INV |
| 2954 | 904050.820 | 370802.307 | 1004.553 | CD INV |
| 2955 | 904051.701 | 370648.077 | 1019.452 | TB |
| 2956 | 904049.564 | 370647.874 | 1017.920 | ER 1 |
| 2957 | 904016.389 | 370643.413 | 1017.177 | ER 2 |
| 2958 | 904011.790 | 370642.699 | 1016.620 | G |
| 2959 | 904007.492 | 370643.542 | 1013.535 | CD INV |
| 2960 | 904009.640 | 370643.488 | 1015.555 | RAIL NORTH |
| 2961 | 904004.199 | 370642.949 | 1015.606 | RAIL SOUTH |
| 2962 | 903995.745 | 370642.205 | 1014.862 | FIELD |
| 2963 | 903958.588 | 370632.948 | 1014.594 | FIELD |
| 2964 | 903936.991 | 370756.999 | 1015.050 | FIELD |
| 2965 | 903979.012 | 370761.503 | 1015.371 | FIELD |
| 2966 | 903986.771 | 370762.159 | 1015.728 | RAIL SOUTH |
| 2967 | 903989.267 | 370763.662 | 1013.697 | CD INV |
| 2968 | 903992.659 | 370762.882 | 1015.857 | RAIL NORTH |
| 2969 | 904002.547 | 370764.876 | 1017.349 | ER 2 |
| 2970 | 904032.481 | 370771.120 | 1017.988 | ER 1 |
| 2971 | 904034.413 | 370771.831 | 1019.285 | TB |
| 2972 | 903983.870 | 370787.282 | 1016.131 | CD INV ST |
| 2973 | 904643.889 | 370758.973 | 1012.089 | CHK |
| 2974 | 904643.905 | 370759.102 | 1010.675 | RCP INV 42IN |
| 2975 | 904643.740 | 370764.773 | 1010.723 | RCP INV 42IN |
| 2976 | 904643.564 | 370770.784 | 1010.665 | RCP INV 42IN |
| 2977 | 904539.116 | 370757.624 | 1010.461 | RCP INV 42IN |
| 2978 | 904538.891 | 370763.436 | 1010.543 | RCP INV 42IN |
| 2979 | 904538.723 | 370769.241 | 1010.512 | RCP INV 42IN |
| 2980 | 904517.300 | 370816.239 | 1016.335 | G |
| 2981 | 904516.710 | 370787.825 | 1015.599 | TB |
| 2982 | 904517.011 | 370773.953 | 1010.627 | BS |
| 2983 | 904518.435 | 370751.861 | 1010.608 | BS |
| 2984 | 904518.512 | 370733.691 | 1014.647 | TB |
| 2985 | 904519.605 | 370709.896 | 1014.533 | G |
| 2986 | 904432.533 | 370706.946 | 1014.416 | G |
| 2987 | 904431.574 | 370735.430 | 1014.535 | TB |
| 2988 | 904431.066 | 370753.843 | 1010.734 | BS |
| 2989 | 904430.179 | 370772.063 | 1010.713 | BS |
| 2990 | 904429.974 | 370788.342 | 1014.988 | TB |
| 2991 | 904430.018 | 370808.578 | 1015.627 | G |
| 2992 | 904340.241 | 370812.993 | 1015.655 | G |
| 2993 | 904339.979 | 370787.433 | 1015.028 | TB |
| 2994 | 904340.410 | 370770.763 | 1010.822 | BS |
| 2995 | 904340.326 | 370751.169 | 1010.922 | BS |
| 2996 | 904339.820 | 370733.703 | 1014.351 | TB |
| 2997 | 904340.498 | 370710.471 | 1014.255 | G |
| 2998 | 904228.583 | 370732.875 | 1013.405 | TB |
| 2999 | 904231.557 | 370694.705 | 1013.644 | TB |
| 3000 | 904224.751 | 370746.904 | 1011.734 | BS |
| 3001 | 904214.451 | 370738.006 | 1011.262 | BS |
| 3002 | 904211.019 | 370717.699 | 1010.564 | BS |
| 3003 | 904214.621 | 370680.290 | 1010.329 | BS |
| 3004 | 904220.500 | 370759.813 | 1011.749 | BS |

| | | | | |
|---|---|---|---|---|
| 3005 | 904192.346 | 370750.893 | 1011.136 | BS |
| 3006 | 904189.332 | 370733.730 | 1010.772 | BS |
| 3007 | 904193.545 | 370670.404 | 1009.907 | BS |
| 3008 | 904227.273 | 370779.403 | 1014.544 | TB |
| 3009 | 904223.449 | 370790.691 | 1015.487 | G |
| 3010 | 904089.213 | 370780.916 | 1018.135 | ER 3 |
| 3011 | 904108.366 | 370781.786 | 1017.807 | ER 4 |
| 3012 | 904149.324 | 370786.145 | 1018.261 | G |
| 3013 | 904150.331 | 370747.301 | 1017.595 | TB |
| 3014 | 904103.656 | 370656.644 | 1018.456 | TB |
| 3015 | 904105.022 | 370657.073 | 1017.789 | ER 3 |
| 3016 | 904124.352 | 370656.771 | 1017.637 | ER 4 |
| 3017 | 904125.908 | 370660.031 | 1017.851 | TELE CBL |
| 3018 | 904152.140 | 370662.775 | 1016.639 | TB |
| 3019 | 905919.726 | 370757.504 | 1022.571 | CHK 49 |
| 3020 | 904060.785 | 370651.294 | 1014.146 | RAIL SOUTH |
| 3021 | 904122.425 | 370257.101 | 1003.464 | CD INV |
| 3022 | 904114.452 | 370256.134 | 1013.554 | RAIL SOUTH |
| 3023 | 904110.264 | 370255.696 | 1016.779 | TB |
| 3024 | 904107.892 | 370255.189 | 1015.250 | ER 1 |
| 3025 | 904073.323 | 370250.226 | 1015.649 | ER 2 |
| 3026 | 904065.275 | 370248.474 | 1014.646 | RAIL NORTH |
| 3027 | 904062.752 | 370248.234 | 1012.329 | CD INV |
| 3028 | 904059.811 | 370247.810 | 1014.480 | RAIL SOUTH |
| 3029 | 904053.333 | 370246.940 | 1013.413 | FIELD |
| 3030 | 904033.311 | 370244.627 | 1013.149 | FIELD |
| 3031 | 904178.891 | 369858.037 | 1003.747 | CD INV |
| 3032 | 904170.275 | 369858.508 | 1013.573 | RAIL SOUTH |
| 3033 | 904167.187 | 369858.203 | 1015.735 | TB |
| 3034 | 904164.366 | 369857.627 | 1014.308 | ER 1 |
| 3035 | 904125.350 | 369851.072 | 1014.506 | ER 2 |
| 3036 | 904121.551 | 369850.520 | 1014.112 | RAIL NORTH |
| 3037 | 904119.050 | 369850.409 | 1011.973 | CD INV |
| 3038 | 904115.850 | 369850.534 | 1014.146 | RAIL SOUTH |
| 3039 | 904111.210 | 369850.734 | 1012.988 | FIELD |
| 3040 | 904071.749 | 369844.002 | 1012.362 | FIELD |
| 3041 | 904083.598 | 370654.868 | 1004.763 | CD INV |
| 3042 | 904093.711 | 370659.452 | 1013.201 | RAIL NORTH |
| 3043 | 904166.998 | 370362.779 | 1015.282 | TELE CBL |
| 3044 | 904139.121 | 370255.288 | 1005.183 | CD INV |
| 3045 | 904149.265 | 370259.561 | 1013.497 | RAIL NORTH |
| 3046 | 904153.697 | 370260.066 | 1016.184 | TB |
| 3047 | 904155.250 | 370260.310 | 1015.198 | ER 3 |
| 3048 | 904180.107 | 370263.491 | 1014.827 | ER 4 |
| 3049 | 904215.863 | 370269.474 | 1013.562 | TB |
| 3050 | 904241.653 | 370273.733 | 1009.903 | BS |
| 3051 | 904270.189 | 370277.268 | 1010.017 | BS |
| 3052 | 904296.822 | 370280.196 | 1013.530 | TB |
| 3053 | 904348.635 | 370286.238 | 1013.446 | G |
| 3054 | 904403.265 | 370292.236 | 1013.670 | G |
| 3055 | 904461.473 | 370299.479 | 1013.735 | G |
| 3056 | 904498.560 | 370304.269 | 1013.887 | G |
| 3057 | 904195.152 | 369862.135 | 1004.444 | CD INV |
| 3058 | 904205.349 | 369863.544 | 1013.453 | RAIL NORTH |
| 3059 | 904207.873 | 369863.886 | 1015.243 | TB |
| 3060 | 904209.822 | 369864.281 | 1013.928 | ER 3 |
| 3061 | 904235.759 | 369869.334 | 1013.732 | ER 4 |
| 3062 | 904271.270 | 369874.793 | 1013.041 | TB |
| 3063 | 904297.545 | 369879.719 | 1009.236 | BS |
| 3064 | 904323.138 | 369884.240 | 1009.599 | BS |

DYSART RD
INV THEN
1009.78

| | | | | |
|---|---|---|---|---|
| 3065 | 904348.528 | 369889.372 | 1013.019 | TB |
| 3066 | 904403.700 | 369898.090 | 1013.093 | G |
| 3067 | 904451.624 | 369904.789 | 1013.303 | G |
| 3068 | 904501.966 | 369913.597 | 1013.400 | G |
| 3069 | 904552.069 | 369921.775 | 1013.357 | G |
| 3070 | 904601.764 | 369929.689 | 1013.586 | G |
| 3071 | 904274.069 | 369469.513 | 1014.717 | CHK |
| 3072 | 904123.945 | 370659.916 | 1017.701 | CHK 50 |
| 3073 | 904330.715 | 369073.334 | 1015.421 | CP TEMP NAIL |
| 3074 | 904355.210 | 368877.687 | 1015.443 | CP TEMP NAIL |
| 3075 | 904237.203 | 369463.616 | 1004.109 | CD INV |
| 3076 | 904226.262 | 369468.545 | 1013.555 | RAIL SOUTH |
| 3077 | 904223.476 | 369468.109 | 1015.217 | TB |
| 3078 | 904220.645 | 369465.087 | 1013.959 | ER 1 |
| 3079 | 904182.502 | 369456.973 | 1013.296 | ER 2 |
| 3080 | 904177.691 | 369457.370 | 1013.725 | RAIL NORTH |
| 3081 | 904174.996 | 369458.139 | 1011.698 | CD INV |
| 3082 | 904171.834 | 369457.213 | 1013.796 | RAIL SOUTH |
| 3083 | 904166.691 | 369456.351 | 1012.126 | FIELD |
| 3084 | 904134.836 | 369452.273 | 1012.064 | FIELD |
| 3085 | 904293.490 | 369066.563 | 1004.584 | CD INV |
| 3086 | 904283.000 | 369072.897 | 1013.008 | RAIL SOUTH |
| 3087 | 904279.400 | 369069.993 | 1015.421 | TB |
| 3088 | 904277.097 | 369068.457 | 1014.345 | ER 1 |
| 3089 | 904241.609 | 369062.528 | 1013.867 | ER 2 |
| 3090 | 904233.073 | 369061.630 | 1013.890 | RAIL NORTH |
| 3091 | 904230.919 | 369060.854 | 1011.612 | CD INV |
| 3092 | 904227.798 | 369060.786 | 1013.678 | RAIL SOUTH |
| 3093 | 904222.192 | 369060.407 | 1012.337 | FIELD |
| 3094 | 904192.403 | 369055.381 | 1012.276 | FIELD |
| 3095 | 904349.343 | 368672.026 | 1004.370 | CD INV |
| 3096 | 904339.153 | 368670.765 | 1013.517 | RAIL SOUTH |
| 3097 | 904336.402 | 368670.349 | 1015.514 | TB |
| 3098 | 904334.219 | 368670.165 | 1014.105 | ER 1 |
| 3099 | 904293.582 | 368664.352 | 1013.788 | ER 2 |
| 3100 | 904288.966 | 368663.054 | 1013.315 | RAIL NORTH |
| 3101 | 904286.548 | 368662.510 | 1011.118 | CD INV |
| 3102 | 904283.272 | 368662.196 | 1013.170 | RAIL SOUTH |
| 3103 | 904280.130 | 368661.878 | 1012.105 | FIELD |
| 3104 | 904252.195 | 368656.891 | 1011.390 | FIELD |
| 3105 | 904252.498 | 369468.000 | 1004.104 | CD INV |
| 3106 | 904261.948 | 369467.889 | 1013.550 | RAIL NORTH |
| 3107 | 904265.148 | 369468.067 | 1015.477 | TB |
| 3108 | 904267.249 | 369468.462 | 1014.466 | ER 3 |
| 3109 | 904292.341 | 369472.792 | 1014.115 | ER 4 |
| 3110 | 904324.706 | 369479.268 | 1013.443 | TB |
| 3111 | 904351.879 | 369484.596 | 1008.968 | BS |
| 3112 | 904380.451 | 369490.287 | 1009.020 | BS |
| 3113 | 904410.847 | 369497.088 | 1013.593 | TB |
| 3114 | 904461.007 | 369506.068 | 1013.480 | G |
| 3115 | 904511.857 | 369514.252 | 1013.619 | G |
| 3116 | 904561.990 | 369523.906 | 1013.770 | G |
| 3117 | 904611.517 | 369530.178 | 1013.892 | G |
| 3118 | 904661.297 | 369538.672 | 1013.673 | G |
| 3119 | 904264.829 | 369665.890 | 1014.057 | TELE CBL |
| 3120 | 904309.522 | 369067.278 | 1004.156 | CD INV |
| 3121 | 904317.763 | 369071.798 | 1013.262 | RAIL NORTH |
| 3122 | 904323.294 | 369071.759 | 1016.638 | TB |
| 3123 | 904325.057 | 369072.325 | 1015.561 | ER 3 |
| 3124 | 904347.707 | 369077.220 | 1014.484 | ER 4 |

| | | | | |
|---|---|---|---|---|
| 3125 | 904377.733 | 369083.156 | 1013.154 | TB |
| 3126 | 904409.878 | 369090.992 | 1008.466 | BS |
| 3127 | 904439.596 | 369098.133 | 1008.082 | BS |
| 3128 | 904467.907 | 369103.377 | 1013.162 | TB |
| 3129 | 904517.867 | 369111.524 | 1013.211 | G |
| 3130 | 904568.915 | 369121.679 | 1013.334 | G |
| 3131 | 904619.979 | 369130.497 | 1013.514 | G |
| 3132 | 904673.053 | 369140.669 | 1013.671 | G |
| 3133 | 904736.522 | 369152.161 | 1013.694 | G |
| 3134 | 904363.022 | 368972.532 | 1014.412 | TELE CBL |
| 3135 | 904364.628 | 368662.971 | 1004.411 | CD INV |
| 3136 | 904375.866 | 368662.793 | 1013.500 | RAIL NORTH |
| 3137 | 904379.744 | 368663.982 | 1015.301 | TB |
| 3138 | 904382.347 | 368663.932 | 1014.041 | ER 3 |
| 3139 | 904406.780 | 368666.010 | 1013.789 | ER 4 |
| 3140 | 904437.450 | 368668.880 | 1012.962 | TB |
| 3141 | 904467.630 | 368672.696 | 1008.069 | BS |
| 3142 | 904497.019 | 368678.050 | 1007.986 | BS |
| 3143 | 904526.182 | 368681.117 | 1012.917 | TB |
| 3144 | 904578.251 | 368686.375 | 1013.573 | G |
| 3145 | 904629.848 | 368691.607 | 1013.620 | G |
| 3146 | 904682.307 | 368695.189 | 1013.851 | G |
| 3147 | 904733.805 | 368699.984 | 1014.040 | G |
| 3148 | 904787.589 | 368707.276 | 1015.008 | G |
| 3149 | 904186.163 | 370064.528 | 1014.369 | CHK 2943 |
| 3150 | 904472.281 | 368286.088 | 1014.408 | CP TEMP NAIL |
| 3151 | 904330.155 | 365640.413 | 1010.259 | GL 1 ST |
| 3152 | 904393.797 | 365639.696 | 1011.022 | GL 1 |
| 3153 | 904420.448 | 365646.515 | 1011.686 | GL 1 |
| 3154 | 904426.338 | 365666.200 | 1012.072 | GL 1 |
| 3155 | 904450.932 | 365667.174 | 1013.666 | GL 1 END |
| 3156 | 904449.480 | 365666.840 | 1012.906 | GL 2 ST |
| 3157 | 904424.282 | 365596.937 | 1012.577 | GL 2 |
| 3158 | 904455.860 | 365597.643 | 1012.508 | GL 2 END |
| 3159 | 904435.863 | 365644.331 | 1012.026 | WHITE PAINT ST |
| 3160 | 904419.463 | 365609.100 | 1012.030 | WHITE PAINT END |
| 3161 | 904442.878 | 365644.419 | 1012.033 | WL ST |
| 3162 | 904426.323 | 365607.281 | 1012.136 | WL ST |
| 3163 | 904469.769 | 365602.901 | 1012.565 | WL END |
| 3164 | 904512.708 | 365669.227 | 1013.549 | TL 1 ST |
| 3165 | 904469.434 | 365586.799 | 1013.216 | TL 1 END |
| 3166 | 904468.823 | 365601.121 | 1012.685 | TL SINGLE SHOT |
| 3167 | 904424.386 | 365604.993 | 1012.085 | TL SINGLE SHOT |
| 3168 | 904441.386 | 365643.200 | 1012.054 | TL SINGLE SHOT |
| 3169 | 904406.029 | 365568.869 | 1013.334 | TL 2 ST |
| 3170 | 904406.707 | 365570.403 | 1013.380 | TL 3 ST |
| 3171 | 904407.221 | 365571.720 | 1013.381 | TL 4 ST |
| 3172 | 904443.181 | 365567.708 | 1013.204 | TL 2 END |
| 3173 | 904444.103 | 365568.719 | 1013.179 | TL 3 END |
| 3174 | 904444.733 | 365569.961 | 1013.165 | TL 4 END |
| 3175 | 904490.981 | 365570.617 | 1014.088 | MH TELE |
| 3176 | 904614.485 | 365587.166 | 1012.565 | WL 1 ST |
| 3177 | 904652.908 | 365589.086 | 1012.184 | WL 1 END |
| 3178 | 905015.779 | 366700.181 | 1014.556 | CHK 9 |
| 3179 | 904472.281 | 368286.088 | 1014.415 | CP TEMP NAIL |
| 3180 | 904355.210 | 368877.687 | 1015.443 | CP TEMP NAIL |
| 3181 | 904375.866 | 368662.793 | <Null> | CP TEMP |
| 3182 | 904818.582 | 368067.234 | 1014.359 | CHK 43 |
| 3183 | 904519.994 | 367687.443 | 1013.718 | CP TEMP NAIL |
| 3184 | 904818.285 | 368067.466 | 1014.326 | CHK 43 |

| | | | | |
|---|---|---|---|---|
| 3185 | 904406.402 | 368277.465 | 1003.501 | CD INV |
| 3186 | 904394.321 | 368276.833 | 1013.449 | RAIL SOUTH |
| 3187 | 904389.699 | 368275.531 | 1015.710 | TB |
| 3188 | 904387.410 | 368275.779 | 1014.384 | ER 3 |
| 3189 | 904354.718 | 368271.861 | 1013.347 | ER 4 |
| 3190 | 904351.795 | 368271.391 | 1013.474 | G |
| 3191 | 904302.985 | 368266.609 | 1012.332 | G |
| 3192 | 904461.541 | 367877.340 | 1004.426 | CD INV |
| 3193 | 904451.497 | 367878.386 | 1013.478 | RAIL SOUTH |
| 3194 | 904447.944 | 367878.559 | 1015.702 | TB |
| 3195 | 904445.675 | 367877.907 | 1014.585 | ER 3 |
| 3196 | 904410.682 | 367871.894 | 1013.742 | ER 4 |
| 3197 | 904379.297 | 367866.455 | 1011.878 | G |
| 3198 | 904342.957 | 367862.347 | 1010.893 | G |
| 3199 | 904518.662 | 367484.688 | 1003.461 | CD INV |
| 3200 | 904508.095 | 367479.255 | 1013.560 | RAIL SOUTH |
| 3201 | 904506.312 | 367479.994 | 1014.854 | TB |
| 3202 | 904503.661 | 367480.589 | 1013.569 | ER 3 |
| 3203 | 904471.205 | 367476.326 | 1011.553 | ER 4 |
| 3204 | 904466.250 | 367475.219 | 1011.763 | G |
| 3205 | 904445.652 | 367472.874 | 1010.904 | G |
| 3206 | 904414.687 | 367469.316 | 1011.088 | G |
| 3207 | 904575.068 | 367087.007 | 1003.556 | CD INV |
| 3208 | 904563.955 | 367086.449 | 1013.520 | RAIL SOUTH |
| 3209 | 904561.830 | 367086.097 | 1014.934 | TB |
| 3210 | 904559.686 | 367085.882 | 1013.671 | ER 3 |
| 3211 | 904525.933 | 367081.015 | 1012.408 | ER 4 |
| 3212 | 904520.518 | 367079.796 | 1012.572 | G |
| 3213 | 904482.563 | 367074.238 | 1012.328 | G |
| 3214 | 904440.164 | 367064.795 | 1011.875 | G |
| 3215 | 904818.296 | 368067.457 | 1014.328 | CHK 43 |
| 3216 | 904419.593 | 368277.916 | 1004.699 | CD INV |
| 3217 | 904429.951 | 368278.503 | 1013.411 | RAIL NORTH |
| 3218 | 904434.883 | 368280.253 | 1015.584 | TB |
| 3219 | 904437.003 | 368280.080 | 1014.654 | ER 1 |
| 3220 | 904458.273 | 368283.687 | 1014.573 | ER 2 |
| 3221 | 904486.070 | 368288.105 | 1013.652 | TB |
| 3222 | 904519.791 | 368292.826 | 1007.760 | BS 1 |
| 3223 | 904549.408 | 368309.700 | 1007.563 | BS 2 ST |
| 3224 | 904555.609 | 368280.121 | 1007.257 | BS 2 |
| 3225 | 904582.113 | 368269.988 | 1007.355 | BS 2 |
| 3226 | 904630.076 | 368270.796 | 1007.469 | BS 2 |
| 3227 | 904638.758 | 368225.323 | 1007.450 | BS 2 |
| 3228 | 904654.295 | 368129.612 | 1007.991 | BS 2 |
| 3229 | 904665.882 | 368059.807 | 1008.303 | BS 2 |
| 3230 | 904677.077 | 367978.730 | 1007.762 | BS 2 |
| 3231 | 904680.768 | 367948.287 | 1008.404 | BS 2 |
| 3232 | 904638.998 | 367942.289 | 1007.412 | BS 2 |
| 3233 | 904625.360 | 367944.676 | 1008.016 | RCP INV 30INCH |
| 3234 | 904637.328 | 367864.249 | 1007.832 | RCP INV 30INCH |
| 3235 | 904599.237 | 367939.554 | 1007.699 | BS 2 |
| 3236 | 904569.088 | 367939.368 | 1008.000 | BS 2 END |
| 3237 | 904613.025 | 368007.182 | 1003.939 | CHK |
| 3238 | 904611.427 | 368024.649 | 1007.545 | G |
| 3239 | 904594.402 | 368135.798 | 1007.533 | G |
| 3240 | 904544.489 | 368127.022 | 1007.239 | BS |
| 3241 | 904507.295 | 368118.044 | 1013.102 | TB |
| 3242 | 904582.047 | 368314.769 | 1012.597 | TB 2 ST |
| 3243 | 904647.494 | 368316.451 | 1013.728 | TB 2 |
| 3244 | 904666.174 | 368301.688 | 1013.804 | TB 2 |

| | | | | |
|---|---|---|---|---|
| 3245 | 904675.157 | 368283.157 | 1014.052 | TB 2 |
| 3246 | 904660.116 | 368284.272 | 1010.532 | RCP INV 18IN |
| 3247 | 904692.890 | 368163.520 | 1013.900 | TB 2 |
| 3248 | 904707.855 | 368041.794 | 1013.878 | TB 2 |
| 3249 | 904698.789 | 368315.489 | 1014.156 | G |
| 3250 | 904771.638 | 368323.600 | 1014.441 | G |
| 3251 | 904836.336 | 368329.134 | 1014.633 | G |
| 3252 | 904474.523 | 367882.561 | 1004.599 | CD INV |
| 3253 | 904485.976 | 367882.964 | 1013.518 | RAIL NORTH |
| 3254 | 904488.795 | 367883.454 | 1015.144 | TB |
| 3255 | 904490.913 | 367883.578 | 1013.883 | ER 1 |
| 3256 | 904755.830 | 367937.024 | 1013.875 | G |
| 3257 | 904878.899 | 367965.036 | 1014.100 | G |
| 3258 | 904722.037 | 367918.307 | 1013.634 | TB 2 |
| 3259 | 904646.354 | 367898.313 | 1012.328 | TB 2 |
| 3260 | 904632.187 | 367896.573 | 1011.645 | TB 2 |
| 3261 | 904603.224 | 367896.750 | 1013.479 | TB 2 |
| 3262 | 904531.193 | 367900.828 | 1013.629 | TB 2 END |
| 3263 | 904531.028 | 367873.142 | 1013.288 | TB 3 ST |
| 3264 | 904606.554 | 367881.687 | 1013.456 | TB 3 |
| 3265 | 904638.885 | 367876.695 | 1011.306 | TB 3 |
| 3266 | 904657.800 | 367877.724 | 1012.378 | TB 3 |
| 3267 | 904726.879 | 367879.925 | 1013.543 | TB 3 |
| 3268 | 904728.802 | 367817.385 | 1013.735 | TB 3 |
| 3269 | 904721.601 | 367757.173 | 1012.995 | TB 3 |
| 3270 | 904715.688 | 367732.655 | 1013.776 | TB 3 |
| 3271 | 904676.844 | 367726.578 | 1013.760 | TB 3 |
| 3272 | 904657.047 | 367711.296 | 1013.091 | TB 3 |
| 3273 | 904650.272 | 367689.985 | 1013.027 | TB 3 |
| 3274 | 904651.978 | 367666.979 | 1012.880 | TB 3 |
| 3275 | 904666.919 | 367649.471 | 1012.946 | TB 3 |
| 3276 | 904687.638 | 367640.081 | 1013.296 | TB 3 |
| 3277 | 904711.943 | 367631.387 | 1013.304 | TB 3 |
| 3278 | 904728.170 | 367605.606 | 1012.846 | TB 3 |
| 3279 | 904717.883 | 367569.130 | 1012.317 | TB 3 |
| 3280 | 904725.109 | 367522.202 | 1012.674 | TB 3 |
| 3281 | 904724.332 | 367462.936 | 1012.624 | TB 3 |
| 3282 | 904723.911 | 367428.184 | 1012.584 | TB 3 |
| 3283 | 904705.932 | 367404.376 | 1012.433 | TB 3 |
| 3284 | 904651.349 | 367414.101 | 1011.432 | TB 3 |
| 3285 | 904641.586 | 367414.397 | 1011.537 | TB 3 |
| 3286 | 904627.885 | 367405.159 | 1011.927 | TB 3 |
| 3287 | 904588.658 | 367406.694 | 1012.521 | TB 3 |
| 3288 | 904570.956 | 367421.578 | 1012.840 | TB 3 END |
| 3289 | 904643.549 | 367447.851 | 1008.023 | G |
| 3290 | 904589.544 | 367492.494 | 1008.125 | BS 3 ST |
| 3291 | 904585.892 | 367549.063 | 1008.114 | BS 3 |
| 3292 | 904593.712 | 367594.490 | 1008.009 | BS 3 |
| 3293 | 904621.365 | 367598.435 | 1007.889 | G |
| 3294 | 904582.548 | 367690.964 | 1007.731 | BS 3 |
| 3295 | 904601.805 | 367694.557 | 1007.639 | G |
| 3296 | 904575.309 | 367771.372 | 1007.746 | BS 3 |
| 3297 | 904611.576 | 367778.572 | 1007.542 | G |
| 3298 | 904573.635 | 367850.616 | 1008.982 | BS 3 |
| 3299 | 904625.351 | 367857.599 | 1008.517 | BS 3 |
| 3300 | 904682.511 | 367863.715 | 1009.398 | BS 3 |
| 3301 | 904705.491 | 367866.112 | 1010.442 | BS 3 |
| 3302 | 904706.169 | 367845.057 | 1009.150 | BS 3 |
| 3303 | 904681.571 | 367840.098 | 1008.274 | G |
| 3304 | 904706.538 | 367793.696 | 1009.042 | BS 3 |

| | | | | |
|---|---|---|---|---|
| 3305 | 904705.422 | 367756.935 | 1010.038 | BS 3 |
| 3306 | 904683.602 | 367753.637 | 1008.850 | BS 3 |
| 3307 | 904681.030 | 367775.606 | 1008.070 | G |
| 3308 | 904657.794 | 367743.494 | 1008.530 | BS 3 |
| 3309 | 904645.204 | 367755.517 | 1007.640 | G |
| 3310 | 904635.491 | 367722.255 | 1008.208 | BS 3 |
| 3311 | 904626.036 | 367694.474 | 1008.147 | BS 3 |
| 3312 | 904630.925 | 367652.985 | 1008.130 | BS 3 |
| 3313 | 904656.375 | 367624.640 | 1008.336 | BS 3 |
| 3314 | 904666.222 | 367601.642 | 1007.846 | G |
| 3315 | 904700.029 | 367617.357 | 1009.873 | BS 3 |
| 3316 | 904701.718 | 367588.374 | 1009.198 | BS 3 |
| 3317 | 904700.438 | 367535.122 | 1008.646 | BS 3 |
| 3318 | 904701.924 | 367482.344 | 1008.753 | BS 3 |
| 3319 | 904699.301 | 367444.414 | 1009.310 | BS 3 |
| 3320 | 904699.168 | 367426.321 | 1009.558 | BS 3 |
| 3321 | 904673.942 | 367452.646 | 1008.458 | G |
| 3322 | 904654.601 | 367432.458 | 1008.256 | BS 3 |
| 3323 | 904637.149 | 367430.990 | 1008.391 | BS 3 |
| 3324 | 904596.872 | 367430.621 | 1008.819 | BS 3 |
| 3325 | 904592.263 | 367446.017 | 1008.516 | BS 3 END |
| 3326 | 904613.541 | 367457.707 | 1007.821 | G |
| 3327 | 904556.981 | 367513.124 | 1012.549 | TB |
| 3328 | 904553.206 | 367551.192 | 1012.814 | TB |
| 3329 | 904572.236 | 367568.560 | 1011.867 | TB |
| 3330 | 904563.391 | 367646.262 | 1012.417 | TB |
| 3331 | 904541.295 | 367780.645 | 1012.761 | TB |
| 3332 | 904531.535 | 367488.444 | 1005.013 | CD INV |
| 3333 | 904586.565 | 367087.807 | 1004.724 | CD INV |
| 3334 | 904818.300 | 368067.454 | 1014.330 | CHK 43 |
| 3335 | 903852.406 | 364386.547 | 1014.565 | TL ST |
| 3336 | 903877.863 | 364439.880 | 1012.294 | TL |
| 3337 | 903903.746 | 364486.898 | 1011.718 | TL END |
| 3338 | 903859.233 | 364402.486 | 1014.090 | GL SINGLE SHOT |
| 3339 | 904602.754 | 367093.119 | 1013.415 | CP TEMP NAIL |
| 3340 | 904541.173 | 367489.453 | 1013.564 | RAIL NORTH |
| 3341 | 904542.901 | 367489.657 | 1014.693 | TB |
| 3342 | 904544.231 | 367489.977 | 1013.544 | ER 1 |
| 3343 | 904558.893 | 367492.082 | 1012.470 | ER 2 |
| 3344 | 904805.241 | 367534.367 | 1014.070 | G |
| 3345 | 904875.244 | 367545.209 | 1014.582 | G |
| 3346 | 904947.248 | 367554.496 | 1015.022 | G |
| 3347 | 904584.000 | 367358.462 | 1012.485 | TB 4 ST |
| 3348 | 904610.364 | 367371.877 | 1011.999 | TB 4 |
| 3349 | 904642.804 | 367356.653 | 1012.029 | TB 4 |
| 3350 | 904648.342 | 367356.493 | 1011.814 | TB 4 |
| 3351 | 904671.516 | 367370.269 | 1011.983 | TB 4 |
| 3352 | 904705.705 | 367370.603 | 1012.645 | TB 4 |
| 3353 | 904713.291 | 367349.708 | 1012.539 | TB 4 |
| 3354 | 904714.678 | 367334.034 | 1012.407 | TB 4 |
| 3355 | 904718.541 | 367239.131 | 1012.048 | TB 4 |
| 3356 | 904714.240 | 367176.342 | 1012.682 | TB 4 |
| 3357 | 904679.046 | 367169.997 | 1012.512 | TB 4 |
| 3358 | 904689.000 | 367160.242 | 1013.448 | G |
| 3359 | 904688.258 | 367096.618 | 1013.211 | G |
| 3360 | 904677.544 | 367085.419 | 1012.601 | TB 4 |
| 3361 | 904713.067 | 367073.450 | 1012.768 | TB 4 |
| 3362 | 904711.493 | 367014.838 | 1013.005 | TB 4 |
| 3363 | 904699.280 | 366952.619 | 1012.226 | TB 4 |
| 3364 | 904689.700 | 366925.914 | 1012.786 | TB 4 |

| | | | | |
|---|---|---|---|---|
| 3365 | 904674.815 | 366915.967 | 1013.152 | TB 4 |
| 3366 | 904656.656 | 366927.788 | 1012.910 | TB 4 |
| 3367 | 904640.129 | 366943.912 | 1013.045 | TB 4 END |
| 3368 | 904672.948 | 366937.435 | 1008.746 | BS 4 ST |
| 3369 | 904660.122 | 366979.344 | 1008.257 | BS 4 |
| 3370 | 904660.213 | 367016.720 | 1007.958 | BS 4 |
| 3371 | 904674.300 | 367020.822 | 1007.754 | G |
| 3372 | 904661.290 | 366992.542 | 1007.991 | TREE |
| 3373 | 904648.081 | 367068.886 | 1008.496 | BS 4 |
| 3374 | 904632.770 | 367183.190 | 1008.570 | BS 4 |
| 3375 | 904622.129 | 367254.300 | 1007.858 | BS 4 |
| 3376 | 904615.991 | 367322.129 | 1007.729 | BS 4 |
| 3377 | 904630.630 | 367350.798 | 1009.660 | TREE |
| 3378 | 904630.362 | 367337.700 | 1007.588 | BS 4 |
| 3379 | 904645.130 | 367340.586 | 1007.702 | BS 4 |
| 3380 | 904667.687 | 367344.983 | 1008.455 | BS 4 |
| 3381 | 904686.394 | 367337.436 | 1008.379 | TREE |
| 3382 | 904694.962 | 367338.063 | 1007.954 | BS 4 |
| 3383 | 904693.594 | 367319.004 | 1008.111 | BS 4 |
| 3384 | 904655.703 | 367295.558 | 1007.568 | G |
| 3385 | 904691.435 | 367263.351 | 1007.753 | BS 4 |
| 3386 | 904687.881 | 367217.605 | 1008.032 | G |
| 3387 | 904697.610 | 367195.200 | 1009.625 | BS 4 |
| 3388 | 904665.238 | 367217.363 | 1007.858 | G |
| 3389 | 904655.438 | 367193.700 | 1007.929 | BS 4 |
| 3390 | 904656.089 | 367130.132 | 1008.608 | BS 4 |
| 3391 | 904648.157 | 367129.218 | 1008.022 | G |
| 3392 | 904661.904 | 367066.116 | 1008.751 | BS 4 |
| 3393 | 904652.395 | 367063.374 | 1008.175 | G |
| 3394 | 904694.708 | 367055.417 | 1009.688 | BS 4 |
| 3395 | 904695.927 | 367039.404 | 1009.381 | BS 4 |
| 3396 | 904682.940 | 367041.417 | 1008.202 | G |
| 3397 | 904689.613 | 366983.871 | 1008.819 | BS 4 END |
| 3398 | 904597.492 | 367092.331 | 1013.514 | RAIL NORTH |
| 3399 | 904598.927 | 367092.511 | 1014.520 | TB |
| 3400 | 904600.748 | 367093.240 | 1013.502 | ER 1 |
| 3401 | 904614.713 | 367094.688 | 1012.614 | ER 2 |
| 3402 | 904799.713 | 367134.896 | 1012.176 | G |
| 3403 | 904871.711 | 367152.683 | 1012.252 | G |
| 3404 | 904944.748 | 367168.607 | 1012.450 | G |
| 3405 | 905005.063 | 367180.116 | 1012.928 | G |
| 3406 | 904687.122 | 366500.344 | 1013.525 | CP TEMP NAIL |
| 3407 | 904718.617 | 367086.241 | 1012.909 | CHK 45 |
| 3408 | 904628.693 | 366695.510 | 1004.993 | CD INV |
| 3409 | 904617.974 | 366693.859 | 1013.390 | RAIL SOUTH |
| 3410 | 904616.691 | 366693.823 | 1014.001 | TB |
| 3411 | 904615.388 | 366693.606 | 1012.851 | ER 3 |
| 3412 | 904579.509 | 366689.823 | 1011.700 | ER 4 |
| 3413 | 904562.918 | 366686.980 | 1010.949 | G |
| 3414 | 904500.481 | 366677.474 | 1010.400 | G |
| 3415 | 904655.737 | 366297.228 | 1004.789 | CD INV |
| 3416 | 904645.852 | 366297.583 | 1013.494 | RAIL SOUTH |
| 3417 | 904643.680 | 366297.863 | 1014.973 | TB |
| 3418 | 904641.789 | 366298.308 | 1013.732 | ER 3 |
| 3419 | 904605.206 | 366300.292 | 1011.493 | ER 4 |
| 3420 | 904582.625 | 366301.519 | 1010.646 | G |
| 3421 | 904533.620 | 366300.724 | 1009.971 | G |
| 3422 | 904579.301 | 365915.321 | 1004.341 | CD INV |
| 3423 | 904569.964 | 365918.350 | 1013.388 | RAIL SOUTH |
| 3424 | 904568.455 | 365919.073 | 1014.432 | TB |

| | | | | |
|---|---|---|---|---|
| 3425 | 904567.140 | 365919.589 | 1013.325 | ER 3 |
| 3426 | 904531.566 | 365930.646 | 1011.462 | ER 4 |
| 3427 | 904512.324 | 365935.117 | 1010.499 | G |
| 3428 | 904465.132 | 365943.431 | 1010.087 | G |
| 3429 | 904641.588 | 366696.741 | 1005.087 | CD INV |
| 3430 | 904652.720 | 366697.291 | 1013.515 | RAIL NORTH |
| 3431 | 904654.095 | 366697.385 | 1014.273 | TB |
| 3432 | 904656.041 | 366697.608 | 1013.136 | ER 1 |
| 3433 | 904673.232 | 366701.070 | 1012.970 | ER 2 |
| 3434 | 904695.987 | 366704.290 | 1013.313 | G |
| 3435 | 904746.407 | 366712.324 | 1012.592 | G |
| 3436 | 904671.332 | 366297.696 | 1004.589 | CD INV |
| 3437 | 904681.325 | 366297.667 | 1013.487 | RAIL NORTH |
| 3438 | 904683.172 | 366297.630 | 1014.848 | TB |
| 3439 | 904685.696 | 366297.150 | 1013.773 | ER 1 |
| 3440 | 904701.982 | 366294.620 | 1013.178 | ER 2 |
| 3441 | 904725.342 | 366290.118 | 1012.205 | G |
| 3442 | 904784.558 | 366302.778 | 1011.795 | G |
| 3443 | 904592.982 | 365910.116 | 1004.503 | CD INV |
| 3444 | 904603.752 | 365907.144 | 1013.477 | RAIL NORTH |
| 3445 | 904605.696 | 365906.683 | 1014.920 | TB |
| 3446 | 904607.687 | 365905.656 | 1013.758 | ER 1 |
| 3447 | 904625.503 | 365899.728 | 1013.023 | ER 2 |
| 3448 | 904653.895 | 365889.810 | 1012.452 | G |
| 3449 | 904718.648 | 367086.216 | 1012.915 | CHK 45 |
| 3450 | 904489.702 | 365380.553 | 1012.076 | WALL ST |
| 3451 | 904482.060 | 365328.282 | 1011.092 | WALL |
| 3452 | 904477.032 | 365328.844 | 1011.020 | WALL |
| 3453 | 904485.462 | 365299.215 | 1011.471 | WL ST ANTISIPHON |
| 3454 | 904479.046 | 365300.299 | 1011.444 | WLEND ANTISIPHON |
| 3455 | 904472.740 | 365294.972 | 1011.327 | WALL |
| 3456 | 904478.181 | 365294.279 | 1011.631 | WALL |
| 3457 | 904471.351 | 365226.621 | 1011.624 | WALL END |
| 3458 | 904418.968 | 365223.569 | 1013.461 | BLDG COR NW |
| 3459 | 904423.746 | 365295.071 | 1013.577 | FINISH FLOOR ELV |
| 3460 | 904425.600 | 365304.494 | 1013.525 | BLDG COR NE |
| 3461 | 904373.585 | 365308.797 | 1013.658 | BLDG COR SE |
| 3462 | 904383.200 | 365372.909 | 1012.138 | G |
| 3463 | 904424.193 | 365444.405 | 1011.945 | G |
| 3464 | 904463.134 | 365465.155 | 1010.943 | G |
| 3465 | 904438.425 | 365376.175 | 1010.742 | G |
| 3466 | 904348.524 | 365302.955 | 1012.664 | EA ST |
| 3467 | 904364.900 | 365336.469 | 1012.248 | EA |
| 3468 | 904428.170 | 365329.833 | 1012.164 | EA |
| 3469 | 904435.816 | 365303.652 | 1013.406 | A |
| 3470 | 904475.851 | 365325.120 | 1011.063 | EA |
| 3471 | 904471.819 | 365294.187 | 1011.277 | EA |
| 3472 | 904461.327 | 365266.807 | 1011.431 | EA |
| 3473 | 904444.529 | 365268.531 | 1012.985 | A |
| 3474 | 904469.634 | 365227.193 | 1011.623 | EA |
| 3475 | 904433.915 | 365229.715 | 1013.227 | A |
| 3476 | 904485.004 | 365226.326 | 1011.804 | EA |
| 3477 | 904515.717 | 365224.761 | 1011.724 | EA |
| 3478 | 904534.697 | 365222.893 | 1011.584 | EA |
| 3479 | 904553.595 | 365225.667 | 1011.766 | EA END |
| 3480 | 904550.091 | 365180.241 | 1011.436 | EA 12 ST |
| 3481 | 904544.160 | 365182.875 | 1011.191 | EA 12 |
| 3482 | 904519.071 | 365186.383 | 1011.528 | EA 12 |
| 3483 | 904482.115 | 365188.789 | 1011.974 | EA 12 |
| 3484 | 904465.482 | 365189.022 | 1011.925 | EA 12 |

| | | | | |
|---|---|---|---|---|
| 3485 | 904484.050 | 365182.997 | 1011.913 | CP TEMP KEEL |
| 3486 | 904687.134 | 366500.368 | 1013.509 | CHK 3406 |
| 3487 | 904461.145 | 365180.093 | 1011.863 | EA 12 |
| 3488 | 904457.757 | 365161.188 | 1011.785 | EA 12 |
| 3489 | 904461.735 | 365160.002 | 1011.936 | G |
| 3490 | 904459.500 | 365152.142 | 1010.812 | G |
| 3491 | 904459.241 | 365140.037 | 1010.448 | G |
| 3492 | 904454.782 | 365140.070 | 1011.364 | EA 12 |
| 3493 | 904464.599 | 365139.495 | 1011.848 | G |
| 3494 | 904463.363 | 365119.818 | 1011.732 | G |
| 3495 | 904458.894 | 365117.912 | 1011.763 | G |
| 3496 | 904459.967 | 365121.208 | 1010.360 | G |
| 3497 | 904453.939 | 365104.698 | 1012.347 | EA 12 END |
| 3498 | 904367.006 | 365135.517 | 1011.813 | A |
| 3499 | 904361.631 | 365103.861 | 1012.433 | A |
| 3500 | 904247.504 | 365103.210 | 1012.446 | EA 15 ST |
| 3501 | 904262.201 | 365136.514 | 1011.363 | EA 15 |
| 3502 | 904292.606 | 365194.158 | 1012.060 | EA 15 |
| 3503 | 904313.350 | 365234.498 | 1012.264 | EA END |
| 3504 | 904366.935 | 365227.946 | 1013.535 | BLDG COR SW |
| 3505 | 904365.272 | 365196.379 | 1012.716 | A |
| 3506 | 904428.926 | 365192.865 | 1012.652 | A |
| 3507 | 904468.664 | 365188.802 | 1011.871 | WALL ST |
| 3508 | 904464.359 | 365103.832 | 1011.619 | WALL ST/WALL END |
| 3509 | 904402.733 | 365103.564 | 1011.831 | WALL |
| 3510 | 904496.831 | 365072.073 | 1011.820 | CP TEMP ROCK |
| 3511 | 904598.028 | 365539.206 | 1012.288 | CHK 11 |
| 3512 | 904484.054 | 365103.990 | 1011.324 | PROP COR |
| 3513 | 904505.629 | 365001.203 | 1011.228 | G |
| 3514 | 904482.744 | 365011.651 | 1011.234 | PROP COR |
| 3515 | 904450.808 | 365003.290 | 1011.963 | G |
| 3516 | 904360.500 | 365006.527 | 1010.372 | G |
| 3517 | 904268.751 | 365009.949 | 1012.581 | G |
| 3518 | 904483.889 | 364853.891 | 1010.754 | PROP COR |
| 3519 | 904514.405 | 364732.428 | 1012.379 | CP |
| 3520 | 904598.041 | 365539.184 | 1012.288 | CHK 11 |
| 3521 | 904204.934 | 364903.733 | 1012.538 | G |
| 3522 | 904262.589 | 364904.106 | 1011.931 | G |
| 3523 | 904312.578 | 364902.850 | 1010.731 | G |
| 3524 | 904394.557 | 364901.134 | 1010.660 | G |
| 3525 | 904485.584 | 364899.921 | 1010.962 | G |
| 3526 | 904508.895 | 364799.628 | 1011.594 | G |
| 3527 | 904424.079 | 364799.878 | 1010.975 | G |
| 3528 | 904324.650 | 364801.585 | 1010.797 | G |
| 3529 | 904255.112 | 364804.874 | 1010.493 | G |
| 3530 | 904203.985 | 364806.948 | 1012.122 | G |
| 3531 | 904154.763 | 364807.237 | 1012.693 | G |
| 3532 | 904109.603 | 364713.804 | 1012.481 | G |
| 3533 | 904153.381 | 364713.697 | 1012.335 | G |
| 3534 | 904220.312 | 364712.260 | 1010.429 | G |
| 3535 | 904319.328 | 364712.298 | 1010.718 | G |
| 3536 | 904398.618 | 364709.517 | 1010.980 | G |
| 3537 | 904494.500 | 364697.540 | 1011.877 | G |
| 3538 | 904497.708 | 364592.299 | 1012.195 | G |
| 3539 | 904457.172 | 364592.439 | 1011.327 | G |
| 3540 | 904380.071 | 364593.176 | 1011.124 | G |
| 3541 | 904271.150 | 364593.796 | 1010.722 | G |
| 3542 | 904159.859 | 364596.849 | 1010.368 | G |
| 3543 | 904113.725 | 364597.874 | 1011.856 | G |
| 3544 | 904067.268 | 364598.372 | 1012.203 | G |

| | | | | |
|---|---|---|---|---|
| 3545 | 904034.457 | 364533.553 | 1012.059 | G |
| 3546 | 904017.683 | 364495.610 | 1010.557 | G |
| 3547 | 904074.753 | 364494.535 | 1010.631 | G |
| 3548 | 904145.667 | 364491.510 | 1010.156 | G |
| 3549 | 904245.858 | 364488.927 | 1010.546 | G |
| 3550 | 904344.698 | 364487.816 | 1011.023 | G |
| 3551 | 904452.703 | 364487.636 | 1011.486 | G |
| 3552 | 904508.746 | 364488.034 | 1012.559 | G |
| 3553 | 904526.747 | 364384.388 | 1013.393 | G |
| 3554 | 904487.301 | 364377.993 | 1011.753 | PROP COR |
| 3555 | 904447.632 | 364337.991 | 1011.362 | PROP COR |
| 3556 | 904430.481 | 364338.581 | 1011.802 | WM CENTER |
| 3557 | 904428.483 | 364338.562 | 1011.679 | WL ST ABVE GRND |
| 3558 | 904428.547 | 364337.340 | 1011.808 | WLEND ABVE GRND |
| 3559 | 904431.462 | 364338.097 | 1011.726 | WL 2 ST |
| 3560 | 904432.082 | 364292.230 | 1012.505 | WL 2 END |
| 3561 | 904408.118 | 364388.278 | 1011.509 | G |
| 3562 | 904301.071 | 364389.632 | 1010.992 | G |
| 3563 | 904199.265 | 364392.252 | 1010.532 | G |
| 3564 | 904123.025 | 364392.583 | 1010.494 | G |
| 3565 | 904085.982 | 364393.630 | 1010.372 | G |
| 3566 | 904084.806 | 364361.818 | 1011.106 | G |
| 3567 | 904081.239 | 364338.741 | 1013.277 | EA |
| 3568 | 904178.359 | 364326.029 | 1012.501 | EA |
| 3569 | 904179.653 | 364351.402 | 1010.829 | G |
| 3570 | 904214.667 | 364330.123 | 1012.009 | WV RIM |
| 3571 | 904214.691 | 364330.156 | 1007.507 | WV NUT |
| 3572 | 904272.037 | 364321.534 | 1011.635 | EA |
| 3573 | 904270.827 | 364343.662 | 1011.310 | G |
| 3574 | 904382.870 | 364325.826 | 1011.360 | EA |
| 3575 | 904381.501 | 364339.603 | 1011.393 | G |
| 3576 | 904424.851 | 364324.790 | 1011.452 | WL 3 ST |
| 3577 | 904466.526 | 364326.654 | 1011.640 | EA |
| 3578 | 904467.170 | 364340.646 | 1011.751 | G |
| 3579 | 904476.416 | 364326.834 | 1011.742 | EA PC |
| 3580 | 904523.714 | 364349.791 | 1012.263 | EA POC |
| 3581 | 904551.128 | 364410.003 | 1012.460 | EA PT |
| 3582 | 904550.995 | 364417.688 | 1012.461 | EA |
| 3583 | 904550.133 | 364417.740 | 1012.502 | GUTTER ST |
| 3584 | 904549.451 | 364417.794 | 1013.001 | TOC ST |
| 3585 | 904544.259 | 364384.045 | 1012.401 | EA |
| 3586 | 904563.718 | 364385.556 | 1012.404 | A |
| 3587 | 904584.800 | 364385.712 | 1012.031 | EA 2 ST |
| 3588 | 904586.130 | 364385.903 | 1011.941 | GUTTER 2 ST |
| 3589 | 904586.754 | 364385.921 | 1012.504 | TOC 2 ST |
| 3590 | 904610.253 | 364387.477 | 1012.618 | G |
| 3591 | 904598.324 | 364485.530 | 1012.280 | G |
| 3592 | 904585.963 | 364488.404 | 1012.244 | TOC 2 |
| 3593 | 904585.391 | 364488.425 | 1011.661 | GUTTER 2 |
| 3594 | 904584.222 | 364488.379 | 1011.727 | EA 2 |
| 3595 | 904564.223 | 364488.432 | 1012.037 | A |
| 3596 | 904550.392 | 364487.578 | 1012.270 | EA |
| 3597 | 904549.449 | 364487.553 | 1012.270 | GUTTER |
| 3598 | 904548.802 | 364487.502 | 1012.807 | TOC |
| 3599 | 904542.992 | 364283.377 | 1013.030 | CHK 13 |
| 3600 | 904548.148 | 364592.057 | 1012.509 | TOC |
| 3601 | 904548.851 | 364591.930 | 1011.991 | GUTTER |
| 3602 | 904549.720 | 364591.815 | 1011.971 | EA |
| 3603 | 904565.071 | 364592.542 | 1011.738 | A |
| 3604 | 904583.389 | 364592.992 | 1011.439 | EA 2 |

| | | | | |
|---|---|---|---|---|
| 3605 | 904584.769 | 364593.056 | 1011.339 | GUTTER 2 |
| 3606 | 904585.396 | 364592.979 | 1011.900 | TOC 2 |
| 3607 | 904598.307 | 364592.564 | 1011.997 | G |
| 3608 | 904606.609 | 364695.566 | 1011.956 | G |
| 3609 | 904584.594 | 364694.721 | 1011.619 | TOC 2 |
| 3610 | 904583.985 | 364694.977 | 1011.021 | GUTTER 2 |
| 3611 | 904582.810 | 364695.010 | 1011.145 | EA 2 |
| 3612 | 904566.381 | 364696.573 | 1011.446 | A |
| 3613 | 904548.935 | 364695.475 | 1011.641 | EA |
| 3614 | 904548.071 | 364695.318 | 1011.680 | GUTTER |
| 3615 | 904547.512 | 364695.333 | 1012.193 | TOC |
| 3616 | 904598.110 | 365539.137 | 1012.237 | CHK 11 |
| 3617 | 904514.400 | 364732.430 | 1012.380 | CP |
| 3618 | 904546.811 | 364798.484 | 1011.881 | TOC PC |
| 3619 | 904547.467 | 364798.575 | 1011.340 | GUTTER |
| 3620 | 904548.228 | 364798.459 | 1011.335 | EA |
| 3621 | 904581.925 | 364799.883 | 1010.772 | EA 2 |
| 3622 | 904583.358 | 364800.051 | 1010.615 | GUTTER |
| 3623 | 904583.916 | 364800.240 | 1011.226 | TOC 2 |
| 3624 | 904605.050 | 364798.645 | 1011.842 | G |
| 3625 | 904543.110 | 364554.107 | 1012.298 | SIGN NO PARKING |
| 3626 | 904540.951 | 364728.488 | 1011.877 | SIGN NO PARKING |
| 3627 | 904544.194 | 364809.765 | 1011.745 | SIGN SPEED |
| 3628 | 904565.476 | 364798.218 | 1011.125 | A |
| 3629 | 904546.238 | 364884.459 | 1011.524 | TOC PC |
| 3630 | 904546.886 | 364884.440 | 1011.052 | GUTTER END |
| 3631 | 904547.725 | 364884.412 | 1011.096 | EA |
| 3632 | 904546.895 | 364884.326 | 1011.051 | EA PC |
| 3633 | 904535.608 | 364904.577 | 1011.879 | TOC POC |
| 3634 | 904535.874 | 364905.066 | 1011.368 | EA POC |
| 3635 | 904518.091 | 364910.381 | 1011.977 | TOC PT END |
| 3636 | 904517.884 | 364911.073 | 1011.513 | EA PT |
| 3637 | 904517.222 | 364943.928 | 1011.356 | EA |
| 3638 | 904564.745 | 364898.728 | 1010.801 | A |
| 3639 | 904581.051 | 364899.052 | 1010.486 | EA 2 |
| 3640 | 904582.442 | 364898.887 | 1010.335 | GUTTER |
| 3641 | 904583.074 | 364899.067 | 1010.961 | TOC 2 |
| 3642 | 904597.563 | 364899.538 | 1011.656 | G |
| 3643 | 904564.239 | 364949.032 | 1010.657 | A |
| 3644 | 904598.056 | 365539.154 | 1012.266 | CHK 11 |
| 3645 | 904515.557 | 364989.385 | 1011.255 | SIGN NO PARKING |
| 3646 | 904515.912 | 364981.284 | 1011.418 | EA PC |
| 3647 | 904535.500 | 364990.807 | 1011.177 | EA POC |
| 3648 | 904545.970 | 365012.049 | 1010.746 | EA PT |
| 3649 | 904546.881 | 365012.080 | 1010.783 | EA |
| 3650 | 904538.302 | 364948.093 | 1011.049 | BC |
| 3651 | 904529.118 | 364987.086 | 1011.715 | TOC PC ST |
| 3652 | 904539.302 | 364995.725 | 1011.638 | TOC POC |
| 3653 | 904545.330 | 365012.231 | 1011.224 | TOC PT |
| 3654 | 904545.926 | 365012.315 | 1010.735 | GUTTER ST |
| 3655 | 904563.754 | 365002.688 | 1010.621 | A |
| 3656 | 904581.872 | 364999.208 | 1010.106 | CURB INTAKE ST |
| 3657 | 904581.641 | 365023.697 | 1010.142 | CURB INTAKE END |
| 3658 | 904582.572 | 364998.934 | 1010.736 | CONC EDGE ST |
| 3659 | 904587.316 | 364999.058 | 1010.892 | CONC EDGE |
| 3660 | 904587.281 | 365024.054 | 1010.889 | CONC EDGE |
| 3661 | 904582.356 | 365023.871 | 1010.810 | CONC EDGE END |
| 3662 | 904580.523 | 365025.843 | 1010.380 | EA 2 |
| 3663 | 904581.484 | 365025.822 | 1010.263 | GUTTER 2 |
| 3664 | 904582.266 | 365025.735 | 1010.823 | TOC 2 |

| | | | | |
|---|---|---|---|---|
| 3665 | 904596.354 | 365002.646 | 1012.286 | G |
| 3666 | 904539.913 | 365017.019 | 1010.798 | SIGN INFO ST |
| 3667 | 904536.307 | 365017.141 | 1010.868 | SIGN INFO END |
| 3668 | 904543.286 | 365109.013 | 1011.272 | SIGN WARNING ST |
| 3669 | 904540.531 | 365109.162 | 1011.131 | SIGN WARNING END |
| 3670 | 904509.806 | 365104.385 | 1011.432 | G |
| 3671 | 904546.437 | 365104.615 | 1011.490 | TOC |
| 3672 | 904547.019 | 365104.568 | 1010.951 | GUTTER |
| 3673 | 904547.831 | 365104.363 | 1010.942 | EA |
| 3674 | 904565.236 | 365104.681 | 1010.733 | A |
| 3675 | 904581.621 | 365104.566 | 1010.438 | EA 2 |
| 3676 | 904582.918 | 365104.189 | 1010.314 | GUTTER 2 |
| 3677 | 904583.596 | 365103.992 | 1010.940 | TOC 2 |
| 3678 | 904600.035 | 365103.635 | 1011.275 | G |
| 3679 | 904602.143 | 365206.486 | 1011.351 | G |
| 3680 | 904589.403 | 365207.295 | 1011.211 | TOC 2 |
| 3681 | 904588.713 | 365207.227 | 1010.621 | GUTTER 2 |
| 3682 | 904587.551 | 365207.362 | 1010.706 | EA 2 |
| 3683 | 904571.072 | 365208.312 | 1011.010 | A |
| 3684 | 904550.220 | 365179.981 | 1011.522 | TOC |
| 3685 | 904550.932 | 365180.061 | 1011.032 | GUTTER |
| 3686 | 904551.701 | 365180.062 | 1011.020 | EA |
| 3687 | 904550.487 | 365183.711 | 1011.080 | CURB CUT |
| 3688 | 904553.152 | 365199.659 | 1011.085 | EA |
| 3689 | 904552.144 | 365199.783 | 1011.127 | GUTTER |
| 3690 | 904551.622 | 365199.814 | 1011.150 | TOC |
| 3691 | 904530.006 | 365202.293 | 1011.587 | A |
| 3692 | 904508.838 | 365203.936 | 1011.761 | A |
| 3693 | 904553.401 | 365221.605 | 1011.358 | CURB CUT |
| 3694 | 904553.722 | 365224.769 | 1011.815 | TOC |
| 3695 | 904554.334 | 365224.757 | 1011.278 | GUTTER |
| 3696 | 904555.194 | 365224.699 | 1011.237 | EA |
| 3697 | 904531.209 | 365316.337 | 1012.157 | G |
| 3698 | 904562.933 | 365311.350 | 1012.052 | TOC |
| 3699 | 904563.572 | 365311.195 | 1011.503 | GUTTER |
| 3700 | 904564.357 | 365311.088 | 1011.499 | EA |
| 3701 | 904581.878 | 365309.783 | 1011.292 | A |
| 3702 | 904597.512 | 365307.716 | 1011.036 | EA 2 |
| 3703 | 904598.843 | 365307.649 | 1010.855 | GUTTER 2 |
| 3704 | 904599.490 | 365307.547 | 1011.497 | TOC 2 |
| 3705 | 904611.328 | 365305.956 | 1012.079 | G |
| 3706 | 904630.722 | 365401.960 | 1012.465 | G |
| 3707 | 904613.478 | 365404.362 | 1011.738 | TOC 2 |
| 3708 | 904612.813 | 365404.496 | 1011.111 | GUTTER 2 |
| 3709 | 904611.515 | 365404.520 | 1011.215 | EA 2 |
| 3710 | 904595.753 | 365407.265 | 1011.581 | A |
| 3711 | 904578.852 | 365409.891 | 1011.746 | EA |
| 3712 | 904578.028 | 365409.814 | 1011.750 | GUTTER |
| 3713 | 904577.414 | 365409.947 | 1012.278 | TOC |
| 3714 | 904538.120 | 365416.188 | 1012.448 | G |
| 3715 | 904579.035 | 365438.003 | 1012.133 | SIGN INFO |
| 3716 | 904556.725 | 365515.115 | 1012.613 | G |
| 3717 | 904584.187 | 365509.714 | 1012.145 | G |
| 3718 | 904596.192 | 365507.557 | 1012.472 | TOC |
| 3719 | 904596.901 | 365507.357 | 1011.945 | GUTTER |
| 3720 | 904597.524 | 365507.181 | 1011.935 | EA |
| 3721 | 904613.821 | 365504.616 | 1011.772 | A |
| 3722 | 904630.109 | 365501.084 | 1011.423 | EA 2 |
| 3723 | 904631.417 | 365500.861 | 1011.389 | GUTTER 2 |
| 3724 | 904632.048 | 365500.848 | 1011.953 | TOC 2 |

| | | | | |
|---|---|---|---|---|
| 3725 | 904645.700 | 365499.019 | 1013.024 | G |
| 3726 | 904636.712 | 365522.310 | 1011.910 | CONC EDGE ST |
| 3727 | 904641.663 | 365521.314 | 1012.131 | CONC EDGE |
| 3728 | 904646.958 | 365545.752 | 1011.968 | CONC EDGE |
| 3729 | 904642.128 | 365546.825 | 1011.864 | CONC EDGE END |
| 3730 | 904636.126 | 365522.499 | 1011.276 | CURB INTAKE ST |
| 3731 | 904641.504 | 365547.016 | 1011.228 | CURB INTAKE END |
| 3732 | 904684.290 | 365582.747 | 1012.330 | G |
| 3733 | 904651.019 | 365583.945 | 1012.190 | TOC 2 PC |
| 3734 | 904650.324 | 365584.053 | 1011.622 | GUTTER 2 |
| 3735 | 904648.986 | 365584.405 | 1011.746 | EA 2 PC |
| 3736 | 904661.823 | 365600.465 | 1012.342 | TOC 2 POC |
| 3737 | 904661.425 | 365600.898 | 1011.839 | GUTTER 2 |
| 3738 | 904660.518 | 365602.030 | 1011.921 | EA 2 |
| 3739 | 904680.481 | 365606.337 | 1012.669 | TOC 2 PT |
| 3740 | 904680.551 | 365606.958 | 1012.125 | GUTTER 2 |
| 3741 | 904680.646 | 365608.349 | 1012.250 | EA 2 PT |
| 3742 | 904679.318 | 365604.851 | 1012.779 | SIGN STOP |
| 3743 | 904717.662 | 365606.561 | 1012.867 | TOC 2 END |
| 3744 | 904717.699 | 365607.062 | 1012.251 | GUTTER 2 END |
| 3745 | 904717.644 | 365608.386 | 1012.385 | EA 2 END |
| 3746 | 904632.398 | 365588.446 | 1011.919 | A |
| 3747 | 904617.287 | 365591.568 | 1012.165 | EA |
| 3748 | 904616.481 | 365591.795 | 1012.254 | GUTTER |
| 3749 | 904615.861 | 365591.919 | 1012.837 | TOC |
| 3750 | 904585.751 | 365599.419 | 1012.553 | G |
| 3751 | 904641.758 | 365626.904 | 1012.285 | A |
| 3752 | 904661.466 | 365627.384 | 1012.237 | A |
| 3753 | 904687.310 | 365626.715 | 1012.471 | A |
| 3754 | 904719.281 | 365626.633 | 1012.681 | A |
| 3755 | 904727.283 | 365646.456 | 1013.152 | TOC ST |
| 3756 | 904727.337 | 365645.824 | 1012.604 | GUTTER 2 ST |
| 3757 | 904727.315 | 365644.495 | 1012.745 | EA 2 ST |
| 3758 | 904724.626 | 365648.251 | 1013.310 | SIGN NO PARKING |
| 3759 | 904707.078 | 365646.335 | 1013.100 | TOC 2 PC |
| 3760 | 904707.149 | 365645.676 | 1012.561 | GUTTER 2 |
| 3761 | 904707.124 | 365644.424 | 1012.705 | EA 2 |
| 3762 | 904682.755 | 365660.102 | 1012.943 | TOC 2 POC |
| 3763 | 904682.295 | 365659.678 | 1012.433 | GUTTER 2 |
| 3764 | 904681.219 | 365658.710 | 1012.549 | EA 2 |
| 3765 | 904701.396 | 365683.132 | 1012.900 | STREETLIGHT |
| 3766 | 904718.224 | 365679.680 | 1012.644 | G |
| 3767 | 904679.179 | 365684.544 | 1012.818 | TOC 2 PT |
| 3768 | 904678.607 | 365684.723 | 1012.242 | GUTTER 2 |
| 3769 | 904677.347 | 365685.198 | 1012.341 | EA 2 |
| 3770 | 904661.240 | 365689.958 | 1012.480 | A |
| 3771 | 904646.274 | 365694.365 | 1012.503 | EA |
| 3772 | 904645.492 | 365694.491 | 1012.504 | GUTTER |
| 3773 | 904644.854 | 365694.571 | 1012.995 | TOC |
| 3774 | 904612.846 | 365700.811 | 1013.334 | G |
| 3775 | 904593.278 | 365706.329 | 1013.020 | G |
| 3776 | 904641.240 | 365802.518 | 1012.259 | G |
| 3777 | 904662.067 | 365794.803 | 1012.806 | G |
| 3778 | 904675.787 | 365789.692 | 1013.234 | TOC |
| 3779 | 904676.422 | 365789.546 | 1012.680 | GUTTER |
| 3780 | 904677.304 | 365789.384 | 1012.682 | EA |
| 3781 | 904693.289 | 365782.607 | 1012.406 | A |
| 3782 | 904708.397 | 365777.296 | 1012.150 | EA 2 |
| 3783 | 904709.880 | 365776.990 | 1012.064 | GUTTER 2 |
| 3784 | 904710.465 | 365776.859 | 1012.637 | TOC 2 |

| | | | | |
|---|---|---|---|---|
| 3785 | 904733.245 | 365773.680 | 1013.524 | G |
| 3786 | 904720.523 | 365771.146 | 1013.195 | TREE |
| 3787 | 904739.142 | 365833.070 | 1012.990 | TREE |
| 3788 | 904754.240 | 365882.461 | 1013.648 | TREE |
| 3789 | 904751.918 | 365890.638 | 1012.969 | SIGN WARNING |
| 3790 | 904767.149 | 365864.644 | 1013.964 | G |
| 3791 | 904743.064 | 365873.116 | 1012.837 | TOC 2 |
| 3792 | 904742.536 | 365873.246 | 1012.279 | GUTTER 2 |
| 3793 | 904741.120 | 365873.507 | 1012.363 | EA 2 |
| 3794 | 904725.698 | 365879.493 | 1012.610 | A |
| 3795 | 904709.491 | 365884.552 | 1012.871 | EA |
| 3796 | 904708.736 | 365884.826 | 1012.873 | GUTTER |
| 3797 | 904708.214 | 365885.129 | 1013.439 | TOC |
| 3798 | 904673.249 | 365895.866 | 1012.329 | G |
| 3799 | 905015.819 | 366700.187 | 1014.693 | CHK 9 |
| 3800 | 904703.039 | 365992.167 | 1012.101 | G |
| 3801 | 904728.805 | 365985.407 | 1012.553 | G |
| 3802 | 904740.979 | 365981.653 | 1013.636 | TOC |
| 3803 | 904741.635 | 365981.368 | 1013.081 | GUTTER |
| 3804 | 904742.442 | 365981.030 | 1013.072 | EA |
| 3805 | 904759.531 | 365974.879 | 1012.753 | A |
| 3806 | 904774.064 | 365970.150 | 1012.543 | EA 2 |
| 3807 | 904775.399 | 365969.785 | 1012.480 | GUTTER 2 |
| 3808 | 904776.021 | 365969.576 | 1013.030 | TOC 2 |
| 3809 | 904789.107 | 365962.334 | 1013.546 | G |
| 3810 | 904791.539 | 365989.644 | 1013.241 | TREE |
| 3811 | 904811.075 | 366050.100 | 1014.420 | BUSH |
| 3812 | 904824.570 | 366056.538 | 1015.174 | G |
| 3813 | 904808.591 | 366063.171 | 1013.203 | TOC 2 |
| 3814 | 904808.080 | 366063.322 | 1012.646 | GUTTER 2 |
| 3815 | 904806.791 | 366063.604 | 1012.693 | EA 2 |
| 3816 | 904791.766 | 366069.676 | 1012.985 | A |
| 3817 | 904775.854 | 366076.559 | 1013.267 | EA |
| 3818 | 904774.944 | 366076.780 | 1013.301 | GUTTER |
| 3819 | 904774.431 | 366077.002 | 1013.841 | TOC |
| 3820 | 904762.870 | 366081.187 | 1012.679 | G |
| 3821 | 904744.008 | 366089.546 | 1012.101 | G |
| 3822 | 904780.444 | 366104.547 | 1013.326 | SIGN SPEED |
| 3823 | 904755.083 | 366186.691 | 1011.843 | G |
| 3824 | 904782.888 | 366177.492 | 1012.044 | G |
| 3825 | 904807.153 | 366167.128 | 1014.013 | TOC |
| 3826 | 904807.709 | 366166.935 | 1013.477 | GUTTER |
| 3827 | 904808.564 | 366166.764 | 1013.459 | EA |
| 3828 | 904824.419 | 366160.437 | 1013.213 | A |
| 3829 | 904839.875 | 366154.487 | 1012.949 | TOC 2 |
| 3830 | 904841.056 | 366154.089 | 1012.855 | GUTTER 2 |
| 3831 | 904841.726 | 366153.962 | 1013.423 | TOC 2 |
| 3832 | 904828.787 | 366114.949 | 1013.409 | SIGN WARNING ST |
| 3833 | 904831.303 | 366114.080 | 1013.605 | SIGN WARNING END |
| 3834 | 904828.407 | 366070.093 | 1015.446 | WALL ST |
| 3835 | 904821.635 | 366070.727 | 1015.020 | WALL |
| 3836 | 904849.918 | 366148.525 | 1014.554 | WALL |
| 3837 | 904882.262 | 366246.910 | 1014.263 | BUSH |
| 3838 | 904886.299 | 366246.009 | 1014.844 | WALL |
| 3839 | 904877.682 | 366250.103 | 1013.650 | TOC 2 |
| 3840 | 904877.229 | 366250.656 | 1013.067 | GUTTER 2 |
| 3841 | 904875.971 | 366251.330 | 1013.139 | EA 2 |
| 3842 | 904859.809 | 366256.346 | 1013.418 | A |
| 3843 | 904844.319 | 366262.396 | 1013.675 | EA |
| 3844 | 904843.667 | 366262.785 | 1013.659 | EA |

| | | | | |
|---|---|---|---|---|
| 3845 | 904843.103 | 366263.034 | 1014.215 | TOC |
| 3846 | 904810.391 | 366274.853 | 1011.915 | G |
| 3847 | 904785.844 | 366282.832 | 1011.856 | G |
| 3848 | 904825.259 | 366376.439 | 1011.790 | G |
| 3849 | 904850.808 | 366368.345 | 1011.911 | G |
| 3850 | 904879.841 | 366357.549 | 1014.428 | TOC |
| 3851 | 904880.437 | 366357.328 | 1013.904 | GUTTER |
| 3852 | 904881.359 | 366357.098 | 1013.905 | EA |
| 3853 | 904896.414 | 366350.282 | 1013.621 | A |
| 3854 | 904912.479 | 366345.202 | 1013.337 | EA 2 |
| 3855 | 904913.930 | 366344.837 | 1013.269 | GUTTER 2 |
| 3856 | 904914.555 | 366344.559 | 1013.844 | TOC 2 |
| 3857 | 904923.216 | 366340.293 | 1015.257 | WALL |
| 3858 | 904909.186 | 366324.785 | 1014.336 | BUSH |
| 3859 | 904923.287 | 366356.551 | 1014.182 | BUSH |
| 3861 | 904932.965 | 366373.832 | 1014.561 | TREE |
| 3862 | 904944.647 | 366403.641 | 1014.780 | BUSH |
| 3863 | 904960.965 | 366434.358 | 1015.679 | WALL |
| 3864 | 904952.703 | 366439.534 | 1014.054 | TOC 2 |
| 3865 | 904952.184 | 366439.777 | 1013.486 | GUTTER 2 |
| 3866 | 904951.098 | 366440.377 | 1013.541 | EA 2 |
| 3867 | 904935.005 | 366446.162 | 1013.835 | A |
| 3868 | 904919.812 | 366452.656 | 1014.046 | EA |
| 3869 | 904918.879 | 366452.822 | 1014.051 | GUTTER |
| 3870 | 904918.346 | 366453.071 | 1014.598 | TOC |
| 3871 | 904890.989 | 366463.425 | 1012.253 | G |
| 3872 | 904870.772 | 366469.455 | 1012.035 | G |
| 3873 | 904898.632 | 366568.679 | 1011.877 | G |
| 3874 | 904923.801 | 366558.824 | 1012.129 | G |
| 3875 | 904956.989 | 366545.415 | 1014.877 | TOC |
| 3876 | 904957.559 | 366545.215 | 1014.306 | GUTTER |
| 3877 | 904958.275 | 366544.899 | 1014.306 | EA |
| 3878 | 904974.179 | 366539.334 | 1014.089 | A |
| 3879 | 904986.927 | 366497.117 | 1014.002 | CONC EDGE ST |
| 3880 | 904977.225 | 366498.067 | 1014.147 | CONC EDGE |
| 3881 | 904979.275 | 366502.715 | 1013.674 | CONC EDGE |
| 3882 | 904983.870 | 366513.745 | 1013.701 | CONC EDGE |
| 3883 | 904985.710 | 366518.128 | 1014.210 | CONC EDGE |
| 3884 | 904993.521 | 366512.073 | 1013.989 | CONC EDGE END |
| 3885 | 904977.111 | 366498.239 | 1014.181 | TOC 2 |
| 3886 | 904978.977 | 366502.621 | 1013.676 | CURB CUT |
| 3887 | 904983.885 | 366514.333 | 1013.705 | CURB CUT |
| 3888 | 904985.601 | 366518.352 | 1014.229 | TOC 2 |
| 3889 | 904989.649 | 366532.279 | 1013.778 | EA 2 |
| 3890 | 904990.698 | 366531.726 | 1013.704 | GUTTER 2 |
| 3891 | 904991.281 | 366531.541 | 1014.256 | TOC 2 |
| 3892 | 905000.158 | 366527.586 | 1015.728 | WALL |
| 3893 | 905002.574 | 366547.529 | 1014.822 | BUSH |
| 3894 | 905038.043 | 366616.504 | 1015.809 | WALL |
| 3895 | 905029.603 | 366620.714 | 1014.443 | TOC 2 |
| 3896 | 905029.055 | 366620.951 | 1013.889 | GUTTER 2 |
| 3897 | 905028.013 | 366621.430 | 1013.961 | EA 2 |
| 3898 | 905012.667 | 366628.709 | 1014.234 | A |
| 3899 | 904997.122 | 366635.120 | 1014.448 | EA |
| 3900 | 904996.408 | 366635.557 | 1014.506 | EA PC |
| 3901 | 904996.306 | 366635.318 | 1014.464 | GUTTER END |
| 3902 | 904995.748 | 366635.547 | 1015.036 | TOC PC |
| 3903 | 904973.779 | 366643.389 | 1013.043 | G |
| 3904 | 904950.299 | 366623.585 | 1012.100 | G |
| 3905 | 905015.925 | 366700.179 | 1014.724 | CHK 9 |

| | | | | |
|---|---|---|---|---|
| 3906 | 904997.085 | 366659.001 | 1014.845 | CHK |
| 3907 | 904997.473 | 366659.371 | 1014.627 | EA |
| 3908 | 904997.268 | 366658.372 | 1015.114 | TOC POC |
| 3909 | 904979.365 | 366677.198 | 1015.293 | TOC PT END |
| 3910 | 904979.617 | 366677.633 | 1014.810 | EA END |
| 3911 | 904978.877 | 366677.356 | 1015.290 | TOC 3 ST |
| 3912 | 904979.092 | 366677.836 | 1014.808 | EA 3 ST |
| 3913 | 904997.519 | 366696.788 | 1015.395 | TOC 6 ST |
| 3914 | 904997.340 | 366696.347 | 1014.879 | EA 6 ST |
| 3915 | 904998.169 | 366696.539 | 1015.385 | TOC 5 PC ST |
| 3916 | 904998.073 | 366696.045 | 1014.869 | EA 5 PC ST |
| 3917 | 905009.831 | 366702.345 | 1015.265 | TOC 5 POC |
| 3918 | 905010.296 | 366702.189 | 1014.750 | EA 5 POC |
| 3919 | 905004.440 | 366714.821 | 1015.423 | TOC 5 PT |
| 3920 | 905004.541 | 366715.252 | 1014.898 | EA 5 PT |
| 3921 | 905024.083 | 366696.517 | 1014.585 | A |
| 3922 | 905039.709 | 366691.242 | 1014.387 | A |
| 3923 | 905055.704 | 366684.602 | 1014.111 | EA 2 |
| 3924 | 905056.982 | 366684.193 | 1014.057 | GUTTER 2 |
| 3925 | 905057.560 | 366684.041 | 1014.610 | TOC 2 |
| 3926 | 905066.111 | 366679.449 | 1016.063 | WALL |
| 3927 | 905008.305 | 366703.622 | 1015.217 | WALL |
| 3928 | 905008.231 | 366703.433 | 1015.217 | SIGN STREET |
| 3929 | 905004.219 | 366704.666 | 1015.185 | SIGN |
| 3930 | 905000.011 | 366706.236 | 1015.266 | SIGN PLAZA ST |
| 3931 | 904984.881 | 366711.890 | 1015.319 | SIGN PLAZA END |
| 3932 | 905012.471 | 366742.611 | 1015.018 | SIGN STOP+STREET |
| 3933 | 905013.608 | 366738.200 | 1015.372 | TOC 4 ST |
| 3934 | 905013.453 | 366737.655 | 1014.859 | EA 4 |
| 3935 | 905014.607 | 366737.863 | 1015.352 | TOC PC ST |
| 3936 | 905014.571 | 366737.257 | 1014.857 | EA PC ST |
| 3937 | 905034.871 | 366740.259 | 1015.136 | TOC POC |
| 3938 | 905035.041 | 366739.737 | 1014.645 | EA POC |
| 3939 | 905049.465 | 366756.172 | 1015.274 | TOC PT |
| 3940 | 905049.959 | 366755.761 | 1014.738 | EA PT |
| 3941 | 905050.579 | 366755.505 | 1014.746 | EA |
| 3942 | 905050.010 | 366755.953 | 1014.741 | GUTTER ST |
| 3943 | 905019.011 | 366767.899 | 1013.013 | G |
| 3944 | 905065.246 | 366747.831 | 1014.515 | A |
| 3945 | 905081.165 | 366741.147 | 1014.259 | EA 2 |
| 3946 | 905082.351 | 366740.805 | 1014.189 | GUTTER 2 |
| 3947 | 905083.057 | 366740.735 | 1014.767 | TOC 2 |
| 3948 | 905091.832 | 366736.836 | 1016.092 | WALL |
| 3949 | 905066.261 | 366690.998 | 1015.437 | BUSH |
| 3950 | 905067.647 | 366698.788 | 1015.174 | SIGN TRAFFIC ST |
| 3951 | 905069.350 | 366702.382 | 1015.159 | SIGN TRAFFIC END |
| 3952 | 905126.432 | 366826.116 | 1015.315 | BUSH |
| 3953 | 905134.605 | 366829.198 | 1016.220 | WALL |
| 3954 | 905125.326 | 366831.998 | 1014.902 | TOC 2 |
| 3955 | 905124.660 | 366831.969 | 1014.299 | GUTTER 2 |
| 3956 | 905123.509 | 366832.616 | 1014.381 | EA 2 |
| 3957 | 905107.837 | 366838.810 | 1014.754 | A |
| 3958 | 905092.053 | 366845.018 | 1014.909 | EA |
| 3959 | 905091.462 | 366845.485 | 1014.944 | GUTTER |
| 3960 | 905090.982 | 366845.837 | 1015.507 | TOC |
| 3961 | 905067.856 | 366855.650 | 1014.024 | G |
| 3962 | 905047.662 | 366864.912 | 1013.652 | G |
| 3963 | 905137.947 | 366846.215 | 1015.844 | BUSH |
| 3964 | 905147.228 | 366867.327 | 1015.684 | BUSH |
| 3965 | 905081.049 | 366964.499 | 1013.190 | G |

| | | | | |
|---|---|---|---|---|
| 3966 | 905098.665 | 366957.626 | 1013.431 | G |
| 3967 | 905135.266 | 366939.091 | 1015.672 | TOC |
| 3968 | 905135.859 | 366938.917 | 1015.106 | GUTTER |
| 3969 | 905136.669 | 366938.743 | 1015.107 | EA |
| 3970 | 905151.947 | 366931.234 | 1014.916 | A |
| 3971 | 905167.125 | 366924.357 | 1014.650 | EA 2 |
| 3972 | 905168.319 | 366923.957 | 1014.555 | GUTTER 2 |
| 3973 | 905169.018 | 366923.807 | 1015.127 | TOC 2 |
| 3974 | 905177.540 | 366919.375 | 1016.573 | WALL |
| 3975 | 905189.248 | 366953.550 | 1015.942 | TREE |
| 3976 | 905222.356 | 367010.526 | 1016.666 | WALL |
| 3977 | 905213.912 | 367014.828 | 1015.316 | TOC 2 |
| 3978 | 905213.217 | 367015.040 | 1014.736 | GUTTER 2 |
| 3979 | 905212.098 | 367015.445 | 1014.835 | EA 2 |
| 3980 | 905197.432 | 367023.774 | 1015.106 | A |
| 3981 | 905182.707 | 367031.846 | 1015.336 | EA |
| 3982 | 905181.737 | 367032.165 | 1015.338 | GUTTER |
| 3983 | 905181.296 | 367032.396 | 1015.892 | TOC |
| 3984 | 905180.544 | 367032.625 | 1015.307 | G |
| 3985 | 905151.797 | 367046.959 | 1013.434 | G |
| 3986 | 905129.255 | 367057.883 | 1013.299 | G |
| 3987 | 905181.157 | 367144.357 | 1014.295 | G |
| 3988 | 905197.770 | 367137.801 | 1014.219 | G |
| 3989 | 905226.428 | 367123.679 | 1015.692 | G |
| 3990 | 905227.279 | 367123.187 | 1016.127 | TOC |
| 3991 | 905227.806 | 367122.868 | 1015.543 | GUTTER |
| 3992 | 905228.473 | 367122.510 | 1015.547 | EA |
| 3993 | 905243.201 | 367114.103 | 1015.311 | A |
| 3994 | 905258.614 | 367107.733 | 1015.032 | EA 2 |
| 3995 | 905259.964 | 367107.229 | 1014.912 | GUTTER |
| 3996 | 905260.550 | 367107.052 | 1015.488 | TOC 2 |
| 3997 | 905268.827 | 367101.827 | 1017.185 | WALL |
| 3998 | 905256.386 | 367087.171 | 1016.577 | BUSH |
| 3999 | 905277.535 | 367131.511 | 1016.604 | BUSH |
| 4000 | 905238.258 | 367230.304 | 1015.351 | G |
| 4001 | 905273.519 | 367213.043 | 1015.902 | G |
| 4002 | 905274.194 | 367212.669 | 1016.331 | TOC |
| 4003 | 905274.736 | 367212.453 | 1015.749 | GUTTER |
| 4004 | 905275.498 | 367212.122 | 1015.758 | EA |
| 4005 | 905290.261 | 367203.746 | 1015.488 | A |
| 4006 | 905304.294 | 367170.857 | 1020.912 | WALL END@WROUGHT |
| 4007 | 905185.114 | 367073.429 | 1014.599 | CP 8 |
| 4008 | 904787.295 | 366130.717 | 1013.139 | CHK 10 |
| 4009 | 905308.185 | 367177.225 | 1016.067 | CONC EDGE ST |
| 4010 | 905303.836 | 367179.477 | 1015.695 | CONC EDGE |
| 4011 | 905297.207 | 367177.136 | 1015.692 | CONC EDGE END |
| 4012 | 905298.017 | 367179.069 | 1015.700 | TOC 2 |
| 4013 | 905297.406 | 367179.327 | 1015.125 | GUTTER 2 |
| 4014 | 905296.194 | 367179.934 | 1015.159 | EA 2 |
| 4015 | 905300.306 | 367183.158 | 1015.150 | CURB CUT |
| 4016 | 905303.817 | 367181.456 | 1015.228 | CONC SHOT |
| 4017 | 905309.000 | 367178.758 | 1015.210 | CONC SHOT |
| 4018 | 905313.191 | 367186.822 | 1015.205 | CONC SHOT |
| 4019 | 905304.612 | 367191.187 | 1015.201 | CONC SHOT |
| 4020 | 905317.325 | 367194.573 | 1015.266 | CONC SHOT |
| 4021 | 905308.602 | 367198.962 | 1015.187 | CURB CUT |
| 4022 | 905309.322 | 367200.313 | 1015.748 | TOC |
| 4023 | 905308.854 | 367200.645 | 1015.173 | GUTTER 2 |
| 4024 | 905307.680 | 367201.348 | 1015.221 | EA 2 |
| 4025 | 905318.368 | 367196.374 | 1016.227 | CONC EDGE ST |

| | | | | |
|---|---|---|---|---|
| 4026 | 905309.766 | 367200.886 | 1015.763 | CONC EDGE END |
| 4027 | 905318.912 | 367198.345 | 1017.375 | WALL ST/WROUGHT |
| 4028 | 905362.023 | 367277.564 | 1016.612 | WALL |
| 4029 | 905353.227 | 367281.834 | 1015.912 | TOC 2 |
| 4030 | 905352.651 | 367282.056 | 1015.302 | GUTTER 2 |
| 4031 | 905351.548 | 367282.643 | 1015.369 | EA 2 |
| 4032 | 905336.603 | 367290.640 | 1015.671 | A |
| 4033 | 905321.834 | 367298.484 | 1015.930 | EA |
| 4034 | 905321.202 | 367299.018 | 1015.940 | GUTTER |
| 4035 | 905320.685 | 367299.256 | 1016.512 | TOC |
| 4036 | 905319.763 | 367299.367 | 1016.213 | G |
| 4037 | 905274.557 | 367323.334 | 1015.838 | G |
| 4038 | 904787.269 | 366130.766 | 1013.058 | CHK 10 |
| 4039 | 904818.310 | 368067.436 | 1014.292 | CHK 43 |
| 4040 | 904961.465 | 366757.828 | 1014.868 | TOC 4 PC |
| 4041 | 904961.185 | 366757.234 | 1014.419 | EA 4 |
| 4042 | 904959.884 | 366759.221 | 1014.734 | TOC 4 POC |
| 4043 | 904959.469 | 366759.013 | 1014.275 | EA 4 |
| 4044 | 904959.694 | 366759.876 | 1014.640 | TOC 4 PT END |
| 4045 | 904959.343 | 366759.740 | 1014.343 | EA 4 PT |
| 4046 | 904954.563 | 366762.413 | 1014.760 | TOC 4 PC ST |
| 4047 | 904955.037 | 366762.237 | 1014.215 | EA 4 PC |
| 4048 | 904953.570 | 366761.753 | 1014.779 | TOC 4 POC |
| 4049 | 904953.825 | 366761.133 | 1014.270 | EA 4 POC |
| 4050 | 904951.966 | 366761.349 | 1014.829 | TOC 4 PT |
| 4051 | 904951.845 | 366760.793 | 1014.384 | EA 4 PT |
| 4052 | 904943.978 | 366816.687 | 1012.355 | G |
| 4053 | 904936.956 | 366795.995 | 1012.635 | G |
| 4054 | 904927.435 | 366770.595 | 1014.931 | TOC 4 PC |
| 4055 | 904927.304 | 366769.991 | 1014.429 | EA 4 |
| 4056 | 904926.702 | 366768.673 | 1014.490 | EA 4 PC |
| 4057 | 904927.022 | 366770.104 | 1014.421 | GUTTER 4 ST |
| 4058 | 904919.062 | 366748.091 | 1015.327 | TOC 5 PC |
| 4059 | 904919.345 | 366748.629 | 1014.891 | EA 5 |
| 4060 | 904919.751 | 366749.999 | 1014.760 | EA 5 PC |
| 4061 | 904919.050 | 366748.709 | 1014.808 | GUTTER 5 ST |
| 4062 | 904915.831 | 366738.632 | 1015.024 | G |
| 4063 | 904912.008 | 366729.470 | 1015.287 | TOC 6 PC |
| 4064 | 904911.953 | 366728.824 | 1014.786 | EA 6 |
| 4065 | 904911.411 | 366727.531 | 1014.743 | EA 6 PC |
| 4066 | 904911.737 | 366728.934 | 1014.738 | GUTTER 6 PC |
| 4067 | 904935.930 | 366694.309 | 1014.926 | TOC 3 PC |
| 4068 | 904936.084 | 366694.850 | 1014.382 | EA 3 PC |
| 4069 | 904934.790 | 366694.238 | 1014.846 | TOC 3 POC |
| 4070 | 904934.596 | 366694.860 | 1014.355 | EA 3 POC |
| 4071 | 904934.031 | 366693.855 | 1014.805 | TOC 3 PT END |
| 4072 | 904933.463 | 366693.987 | 1014.264 | EA 3 PT |
| 4073 | 904929.464 | 366695.377 | 1014.764 | TOC 3 PC ST |
| 4074 | 904930.031 | 366695.397 | 1014.239 | EA 3 PC |
| 4075 | 904929.259 | 366696.255 | 1014.783 | TOC 3 POC |
| 4076 | 904929.732 | 366696.509 | 1014.318 | EA 3 POC |
| 4077 | 904928.466 | 366697.145 | 1014.817 | TOC 3 PT |
| 4078 | 904928.588 | 366697.687 | 1014.324 | EA 3 PT |
| 4079 | 904925.524 | 366692.056 | 1014.448 | TREE |
| 4080 | 904903.908 | 366706.922 | 1014.857 | TOC 3 PC |
| 4081 | 904904.160 | 366707.455 | 1014.414 | EA 3 |
| 4082 | 904904.650 | 366708.699 | 1014.465 | EA 3 PC |
| 4083 | 904903.849 | 366707.448 | 1014.354 | GUTTER 3 PC ST |
| 4084 | 904897.125 | 366687.803 | 1013.974 | G |
| 4085 | 904886.332 | 366650.947 | 1012.068 | G |

| | | | | |
|---|---|---|---|---|
| 4086 | 904818.861 | 366683.928 | 1011.849 | G |
| 4087 | 904822.541 | 366697.746 | 1012.117 | G |
| 4088 | 904826.853 | 366716.511 | 1013.465 | G |
| 4089 | 904829.808 | 366732.133 | 1014.593 | TOC 3 POC |
| 4090 | 904830.021 | 366732.701 | 1014.124 | GUTTER 3 POC |
| 4091 | 904830.281 | 366734.021 | 1014.194 | EA 3 POC |
| 4092 | 904835.911 | 366753.111 | 1014.471 | EA 6 POC |
| 4093 | 904836.287 | 366754.538 | 1014.467 | GUTTER 6 POC |
| 4094 | 904836.405 | 366755.166 | 1014.999 | TOC 6 POC |
| 4095 | 904838.668 | 366763.340 | 1014.609 | G |
| 4096 | 904841.879 | 366774.318 | 1015.006 | TOC 5 POC |
| 4097 | 904841.909 | 366774.887 | 1014.482 | GUTTER 5 POC |
| 4098 | 904842.200 | 366776.165 | 1014.480 | EA 5 POC |
| 4099 | 904848.631 | 366795.280 | 1014.239 | EA 4 POC |
| 4100 | 904849.024 | 366796.728 | 1014.148 | GUTTER 4 POC |
| 4101 | 904849.210 | 366797.230 | 1014.617 | TOC 4 POC |
| 4102 | 904852.081 | 366806.931 | 1013.696 | G |
| 4103 | 904855.374 | 366817.958 | 1012.594 | G |
| 4104 | 904859.061 | 366836.894 | 1012.631 | G |
| 4105 | 904775.755 | 366871.831 | 1011.956 | G |
| 4106 | 904771.400 | 366848.188 | 1012.363 | G |
| 4107 | 904766.918 | 366818.732 | 1014.274 | TOC 4 PRC |
| 4108 | 904766.774 | 366818.207 | 1013.819 | GUTTER 4 PRC |
| 4109 | 904766.326 | 366816.766 | 1013.915 | EA 4 PRC |
| 4110 | 904750.115 | 366831.265 | 1013.980 | TOC 4 POC |
| 4111 | 904749.540 | 366830.891 | 1013.490 | GUTTER 4 POC |
| 4112 | 904748.380 | 366829.989 | 1013.605 | EA 4 POC |
| 4113 | 904745.586 | 366853.977 | 1013.828 | TOC 4 PRC |
| 4114 | 904744.868 | 366853.944 | 1013.376 | GUTTER 4 PRC |
| 4115 | 904743.403 | 366854.286 | 1013.480 | EA 4 PRC |
| 4116 | 904760.742 | 366795.241 | 1014.457 | TOC 5 PCC |
| 4117 | 904760.931 | 366795.954 | 1013.925 | GUTTER 5 PCC |
| 4118 | 904761.190 | 366797.316 | 1013.927 | EA 5 PCC |
| 4119 | 904748.325 | 366787.873 | 1014.380 | TOC 5 POC |
| 4120 | 904747.775 | 366788.008 | 1013.862 | GUTTER 5 POC |
| 4121 | 904746.141 | 366788.245 | 1013.894 | EA 5 POC |
| 4122 | 904755.836 | 366776.254 | 1014.572 | TOC 5 PT END |
| 4123 | 904755.717 | 366775.614 | 1014.068 | GUTTER 5 PT END |
| 4124 | 904755.418 | 366774.229 | 1014.091 | EA 5 PT END |
| 4125 | 904756.214 | 366776.119 | 1014.562 | TOC 6 PT END |
| 4126 | 904756.148 | 366775.515 | 1014.058 | GUTTER 6 PT END |
| 4127 | 904755.799 | 366774.103 | 1014.110 | EA 6 PT END |
| 4128 | 904753.675 | 366750.724 | 1014.212 | SIGN STREET |
| 4129 | 904753.745 | 366751.897 | 1014.250 | TOC 3 PCC |
| 4130 | 904753.842 | 366752.621 | 1013.756 | GUTTER 3 PCC |
| 4131 | 904754.187 | 366753.924 | 1013.785 | EA 3 PCC |
| 4132 | 904729.171 | 366746.662 | 1014.180 | TOC 3 POC |
| 4133 | 904728.906 | 366747.194 | 1013.658 | GUTTER 3 POC |
| 4134 | 904727.901 | 366748.494 | 1013.657 | EA 3 POC |
| 4135 | 904718.310 | 366730.178 | 1014.140 | TOC 3 PT END |
| 4136 | 904717.764 | 366730.588 | 1013.618 | GUTTER 3 PT END |
| 4137 | 904716.413 | 366730.992 | 1016.963 | EA 3 PT |
| 4138 | 904715.056 | 366730.345 | 1017.180 | GUARDRAIL ST |
| 4139 | 904693.426 | 366735.237 | 1014.086 | EA 3 |
| 4140 | 904673.538 | 366739.325 | 1013.594 | GUARDRAIL END |
| 4141 | 904671.705 | 366741.476 | 1014.240 | TOC 3 PC ST |
| 4142 | 904672.207 | 366741.297 | 1013.775 | GUTTER 3 PC ST |
| 4143 | 904673.539 | 366740.999 | 1013.844 | EA 3 PC |
| 4144 | 904740.421 | 366694.806 | 1011.877 | G |
| 4145 | 904735.997 | 366660.885 | 1011.707 | G |

| | | | | |
|---|---|---|---|---|
| 4146 | 904709.323 | 366796.517 | 1014.037 | BC |
| 4147 | 904663.393 | 366808.496 | 1013.069 | G |
| 4148 | 904685.907 | 366801.431 | 1014.017 | TOC 3 POC |
| 4149 | 904686.607 | 366801.472 | 1013.544 | GUTTER 3 POC |
| 4150 | 904688.056 | 366800.991 | 1013.656 | EA 3 POC |
| 4151 | 904652.410 | 366875.610 | 1013.283 | G |
| 4152 | 904699.164 | 366866.869 | 1013.817 | TOC 3 POC |
| 4153 | 904699.725 | 366866.699 | 1013.341 | GUTTER 3 POC |
| 4154 | 904701.169 | 366866.499 | 1013.416 | EA 3 POC |
| 4155 | 904721.788 | 366861.820 | 1013.812 | A |
| 4156 | 904740.435 | 366831.790 | 1013.530 | A |
| 4157 | 904731.779 | 366790.209 | 1013.595 | A |
| 4158 | 904731.705 | 366789.625 | 1013.602 | A |
| 4159 | 904730.491 | 366757.621 | 1013.676 | A |
| 4160 | 904715.149 | 366970.729 | 1013.511 | TOC 3 POC |
| 4161 | 904715.800 | 366970.542 | 1013.040 | GUTTER 3 POC |
| 4162 | 904717.259 | 366970.255 | 1013.164 | EA 3 POC |
| 4163 | 904757.572 | 366926.990 | 1013.656 | TOC 4 PRC |
| 4164 | 904756.988 | 366927.085 | 1013.179 | GUTTER 4 PRC |
| 4165 | 904755.588 | 366927.329 | 1013.253 | EA 4 POC |
| 4166 | 904757.976 | 366933.401 | 1013.160 | CONC SHOT |
| 4167 | 904760.488 | 366931.437 | 1013.806 | TOC 4 POC |
| 4168 | 904760.117 | 366931.834 | 1013.305 | GUTTER 4 POC |
| 4169 | 904764.144 | 366932.421 | 1013.855 | TOC 4 PT END |
| 4170 | 904764.329 | 366932.819 | 1013.394 | GUTTER 4 PT END |
| 4171 | 904767.145 | 366952.240 | 1013.379 | CONC EDGE |
| 4172 | 904760.709 | 366953.183 | 1013.155 | CONC SHOT |
| 4173 | 904759.271 | 366953.395 | 1013.232 | EA 4 POC |
| 4174 | 904769.598 | 366971.444 | 1013.369 | GUTTER 4 PC ST |
| 4175 | 904769.660 | 366971.921 | 1013.810 | TOC 4 PC ST |
| 4176 | 904766.100 | 366973.570 | 1013.750 | TOC 4 POC |
| 4177 | 904765.575 | 366973.339 | 1013.262 | GUTTER 4 POC |
| 4178 | 904763.060 | 366972.734 | 1013.103 | CONC SHOT |
| 4179 | 904764.461 | 366978.544 | 1013.604 | TOC 4 PRC |
| 4180 | 904763.893 | 366978.521 | 1013.108 | GUTTER 4 PRC |
| 4181 | 904762.351 | 366978.911 | 1013.194 | EA 4 POC |
| 4182 | 904737.389 | 366966.680 | 1013.594 | A |
| 4183 | 904780.033 | 366959.516 | 1012.121 | G |
| 4184 | 904809.700 | 366956.628 | 1012.123 | G |
| 4185 | 904725.107 | 367070.239 | 1013.328 | TOC 3 POC |
| 4186 | 904725.743 | 367070.158 | 1012.846 | GUTTER 3 POC |
| 4187 | 904727.211 | 367069.989 | 1012.938 | EA 3 POC |
| 4188 | 904749.341 | 367068.248 | 1013.281 | A |
| 4189 | 904770.928 | 367065.875 | 1012.941 | EA 4 POC |
| 4190 | 904772.377 | 367065.689 | 1012.834 | GUTTER 4 POC |
| 4191 | 904772.967 | 367065.459 | 1013.317 | TOC 4 POC |
| 4192 | 904792.135 | 367062.944 | 1011.781 | G |
| 4193 | 904814.328 | 367059.564 | 1012.040 | G |
| 4194 | 904818.215 | 368067.446 | 1014.230 | CHK 43 |
| 4195 | 904818.316 | 368067.496 | 1014.317 | CHK 43 |
| 4196 | 904706.091 | 367135.815 | 1013.130 | G |
| 4197 | 904729.670 | 367167.025 | 1013.170 | TOC 3 PT |
| 4198 | 904730.269 | 367166.896 | 1012.695 | GUTTER 3 PT |
| 4199 | 904731.762 | 367166.799 | 1012.794 | EA 3 PT |
| 4200 | 904753.319 | 367166.977 | 1013.152 | A |
| 4201 | 904775.605 | 367165.731 | 1012.759 | EA 4 PT |
| 4202 | 904777.093 | 367165.439 | 1012.691 | GUTTER 4 PT |
| 4203 | 904777.740 | 367165.374 | 1013.172 | TOC 4 PT |
| 4204 | 904801.808 | 367163.365 | 1012.025 | G |
| 4205 | 904826.986 | 367161.543 | 1012.044 | G |

| | | | | |
|---|---|---|---|---|
| 4206 | 904730.557 | 367261.911 | 1012.862 | TOC 3 |
| 4207 | 904731.216 | 367261.963 | 1012.373 | GUTTER 3 |
| 4208 | 904732.611 | 367261.958 | 1012.525 | EA 3 |
| 4209 | 904755.323 | 367261.628 | 1012.945 | A |
| 4210 | 904725.296 | 367172.125 | 1012.814 | SIGN NO PARKING |
| 4211 | 904773.675 | 367023.787 | 1012.767 | SIGN NO PARKING |
| 4212 | 904776.503 | 367261.369 | 1012.593 | EA 4 |
| 4213 | 904778.035 | 367261.382 | 1012.516 | GUTTER 4 PC |
| 4214 | 904778.664 | 367261.392 | 1012.960 | TOC 4 PC |
| 4215 | 904778.139 | 367267.620 | 1012.516 | CONC SHOT |
| 4216 | 904781.190 | 367266.127 | 1013.139 | TOC 4 POC |
| 4217 | 904780.945 | 367266.443 | 1012.641 | GUTTER 4 POC |
| 4218 | 904784.570 | 367266.929 | 1013.183 | TOC 4 PT END |
| 4219 | 904784.657 | 367267.449 | 1012.707 | GUTTER 4 PT END |
| 4220 | 904794.864 | 367260.889 | 1012.422 | G |
| 4221 | 904827.945 | 367259.781 | 1012.345 | G |
| 4222 | 904784.918 | 367287.204 | 1012.698 | CONC EDGE |
| 4223 | 904778.440 | 367287.285 | 1012.521 | CONC SHOT |
| 4224 | 904776.825 | 367287.239 | 1012.578 | EA 4 |
| 4225 | 904785.043 | 367306.604 | 1012.689 | GUTTER 4 PC ST |
| 4226 | 904784.988 | 367307.071 | 1013.166 | TOC 4 PC ST |
| 4227 | 904781.518 | 367308.074 | 1013.109 | TOC 4 POC |
| 4228 | 904781.228 | 367307.551 | 1012.578 | GUTTER 4 POC |
| 4229 | 904778.430 | 367306.686 | 1012.484 | CONC SHOT |
| 4230 | 904779.079 | 367313.162 | 1012.897 | TOC 4 PT |
| 4231 | 904778.546 | 367313.146 | 1012.466 | GUTTER 4 PT |
| 4232 | 904777.081 | 367313.301 | 1012.520 | EA 4 |
| 4233 | 904784.058 | 367317.352 | 1012.730 | SIGN NO PARKING |
| 4234 | 904778.617 | 367335.311 | 1012.219 | CB CURB ST |
| 4235 | 904778.873 | 367356.131 | 1012.269 | CB CURB END |
| 4236 | 904779.369 | 367334.523 | 1012.809 | CONC EDGE ST |
| 4237 | 904783.192 | 367334.487 | 1012.859 | CONC EDGE |
| 4238 | 904783.449 | 367356.378 | 1012.951 | CONC EDGE |
| 4239 | 904779.493 | 367356.405 | 1012.896 | CONC EDGE END |
| 4240 | 904731.904 | 367335.740 | 1012.199 | CB CURB ST |
| 4241 | 904732.041 | 367356.071 | 1012.296 | CB CURB END |
| 4242 | 904731.132 | 367334.801 | 1012.760 | CONC EDGE ST |
| 4243 | 904727.320 | 367335.034 | 1012.790 | CONC EDGE |
| 4244 | 904727.435 | 367356.923 | 1012.931 | CONC EDGE |
| 4245 | 904731.367 | 367356.846 | 1012.914 | CONC EDGE END |
| 4246 | 904731.448 | 367363.069 | 1012.870 | TOC 3 |
| 4247 | 904732.147 | 367363.055 | 1012.418 | GUTTER 3 |
| 4248 | 904733.613 | 367363.270 | 1012.486 | EA 3 |
| 4249 | 904754.882 | 367362.850 | 1012.848 | A |
| 4250 | 904777.400 | 367364.250 | 1012.451 | EA 4 |
| 4251 | 904778.882 | 367364.157 | 1012.360 | GUTTER 4 |
| 4252 | 904779.490 | 367364.201 | 1012.875 | TOC 4 |
| 4253 | 904824.498 | 367366.678 | 1013.263 | G |
| 4254 | 904779.693 | 367377.013 | 1012.823 | TOC 4 |
| 4255 | 904779.630 | 367381.029 | 1012.517 | CURB CUT |
| 4256 | 904779.754 | 367393.198 | 1012.536 | CURB CUT |
| 4257 | 904779.759 | 367397.347 | 1012.898 | TOC 4 |
| 4258 | 904779.767 | 367377.253 | 1012.857 | CONC EDGE ST |
| 4259 | 904783.615 | 367377.156 | 1012.967 | CONC EDGE |
| 4260 | 904783.825 | 367397.001 | 1013.019 | CONC EDGE |
| 4261 | 904779.949 | 367397.106 | 1012.918 | CONC EDGE END |
| 4262 | 904731.594 | 367377.618 | 1012.806 | TOC 3 |
| 4263 | 904731.664 | 367381.938 | 1012.482 | CURB CUT |
| 4264 | 904731.730 | 367393.476 | 1012.545 | CURB CUT |
| 4265 | 904731.886 | 367397.374 | 1012.916 | TOC 3 |

| | | | | |
|---|---|---|---|---|
| 4266 | 904731.485 | 367377.843 | 1012.792 | CONC EDGE ST |
| 4267 | 904727.647 | 367377.877 | 1012.880 | CONC EDGE |
| 4268 | 904727.877 | 367397.429 | 1012.913 | CONC EDGE |
| 4269 | 904731.683 | 367397.433 | 1012.911 | CONC EDGE END |
| 4270 | 904732.439 | 367465.095 | 1013.017 | TOC 3 |
| 4271 | 904733.075 | 367464.990 | 1012.516 | GUTTER 3 |
| 4272 | 904734.504 | 367465.023 | 1012.646 | EA 3 |
| 4273 | 904756.403 | 367463.812 | 1012.987 | [illegible] |
| 4274 | 904794.653 | 367463.788 | 1013.614 | [illegible] |
| 4275 | 904830.461 | 367464.949 | 1013.887 | [illegible] |
| 4276 | 904780.265 | 367453.490 | 1013.054 | TOC 4 PC |
| 4277 | 904779.688 | 367453.403 | 1012.558 | GUTTER 4 PC |
| 4278 | 904778.194 | 367453.456 | 1012.633 | EA 4 |
| 4279 | 904779.699 | 367460.232 | 1012.566 | CONC SHOT |
| 4280 | 904782.591 | 367458.167 | 1013.217 | TOC 4 POC |
| 4281 | 904782.410 | 367458.613 | 1012.726 | GUTTER 4 POC |
| 4282 | 904786.292 | 367459.341 | 1013.361 | TOC 4 PT END |
| 4283 | 904786.315 | 367459.804 | 1012.913 | GUTTER 4 PT END |
| 4284 | 904786.499 | 367479.300 | 1012.946 | CONC EDGE |
| 4285 | 904780.012 | 367478.856 | 1012.644 | CONC SHOT |
| 4286 | 904778.407 | 367478.912 | 1012.710 | EA 4 |
| 4287 | 904786.642 | 367499.345 | 1013.376 | TOC 4 PC ST |
| 4288 | 904786.659 | 367498.825 | 1012.900 | GUTTER 4 PC ST |
| 4289 | 904782.910 | 367500.499 | 1013.280 | TOC 4 POC |
| 4290 | 904782.739 | 367500.029 | 1012.816 | GUTTER 4 POC |
| 4291 | 904780.714 | 367505.383 | 1013.187 | TOC 4 PT |
| 4292 | 904779.994 | 367505.317 | 1012.715 | GUTTER 4 PT |
| 4293 | 904778.709 | 367505.584 | 1012.811 | EA 4 |
| 4294 | 904726.810 | 367476.470 | 1012.751 | SIGN NO PARKING |
| 4295 | 904818.334 | 368067.484 | 1014.321 | CHK 43 |
| 4296 | 904718.630 | 367086.278 | 1012.895 | CHK 45 |
| 4297 | 904719.653 | 367366.943 | 1012.264 | WM SW COR |
| 4298 | 904719.848 | 367369.603 | 1012.102 | WM SE COR |
| 4299 | 904790.085 | 367369.038 | 1013.444 | WM SW COR |
| 4300 | 904790.017 | 367371.453 | 1013.378 | WM SE COR |
| 4301 | 904733.376 | 367567.391 | 1013.265 | TOC 3 |
| 4302 | 904733.957 | 367567.467 | 1012.788 | GUTTER 3 |
| 4303 | 904735.451 | 367567.429 | 1012.907 | EA 3 |
| 4304 | 904756.313 | 367566.874 | 1013.171 | A |
| 4305 | 904779.155 | 367566.879 | 1012.919 | EA 4 |
| 4306 | 904780.604 | 367566.809 | 1012.821 | GUTTER 4 |
| 4307 | 904781.330 | 367566.783 | 1013.306 | TOC 4 |
| 4308 | 904790.436 | 367567.193 | 1014.096 | [illegible] |
| 4309 | 904836.073 | 367565.890 | 1014.526 | [illegible] |
| 4310 | 904781.585 | 367598.946 | 1013.381 | TOC 4 PC |
| 4311 | 904780.923 | 367598.900 | 1012.880 | GUTTER 4 PC |
| 4312 | 904779.517 | 367598.924 | 1012.984 | EA 4 PC |
| 4313 | 904786.520 | 367617.850 | 1014.045 | SIGN NO PARKING |
| 4314 | 904757.574 | 367599.131 | 1013.266 | BC |
| 4315 | 904735.763 | 367600.175 | 1012.994 | EA 3 PC |
| 4316 | 904734.313 | 367600.313 | 1012.883 | GUTTER 3 PC |
| 4317 | 904733.686 | 367600.353 | 1013.361 | TOC 4 PC |
| 4318 | 904709.756 | 367671.342 | 1014.152 | [illegible] |
| 4319 | 904736.451 | 367668.408 | 1013.521 | TOC 3 POC |
| 4320 | 904737.087 | 367668.372 | 1013.051 | GUTTER 3 POC |
| 4321 | 904738.543 | 367668.353 | 1013.159 | EA 3 POC |
| 4322 | 904760.847 | 367666.566 | 1013.503 | [illegible] |
| 4323 | 904782.189 | 367665.510 | 1013.164 | EA 4 POC |
| 4324 | 904783.699 | 367665.458 | 1013.062 | GUTTER 4 POC |
| 4325 | 904784.347 | 367665.461 | 1013.538 | TOC 4 POC |

| | | | | |
|---|---|---|---|---|
| 4326 | 904792.909 | 367664.637 | 1014.463 | [illegible] |
| 4327 | 904839.067 | 367660.575 | 1014.559 | [illegible] |
| 4328 | 904742.390 | 367761.199 | 1013.589 | WV RIM |
| 4329 | 904742.282 | 367761.254 | 1010.783 | WV NUT |
| 4330 | 904743.269 | 367766.740 | 1013.674 | FH |
| 4331 | 904747.522 | 367763.359 | 1013.711 | TOC 3 POC |
| 4332 | 904748.101 | 367763.217 | 1013.209 | GUTTER 3 POC |
| 4333 | 904749.503 | 367762.999 | 1013.335 | EA 3 POC |
| 4334 | 904770.790 | 367761.103 | 1013.715 | [illegible] |
| 4335 | 904793.177 | 367758.229 | 1013.465 | EA 4 POC |
| 4336 | 904794.644 | 367758.134 | 1013.364 | GUTTER 4 PCC |
| 4337 | 904795.242 | 367758.047 | 1013.857 | TOC 4 PCC |
| 4338 | 904798.233 | 367762.247 | 1014.068 | TOC 4 POC |
| 4339 | 904798.069 | 367762.741 | 1013.575 | GUTTER 4 POC |
| 4340 | 904802.173 | 367762.945 | 1014.164 | TOC 4 PT END |
| 4341 | 904802.234 | 367763.463 | 1013.709 | GUTTER 4 PT END |
| 4342 | 904796.023 | 367765.161 | 1013.391 | CONC SHOT |
| 4343 | 904805.828 | 367782.302 | 1013.721 | CONC EDGE |
| 4344 | 904799.488 | 367783.553 | 1013.444 | CONC SHOT |
| 4345 | 904798.019 | 367784.015 | 1013.467 | EA 4 POC |
| 4346 | 904782.411 | 367792.129 | 1013.745 | MH SS |
| 4347 | 904803.316 | 367803.075 | 1013.499 | CONC SHOT |
| 4348 | 904809.622 | 367802.388 | 1014.151 | TOC 4 PC ST |
| 4349 | 904808.635 | 367801.835 | 1013.693 | CHK |
| 4350 | 904809.652 | 367801.798 | 1013.687 | GUTTER 4 PC ST |
| 4351 | 904805.843 | 367804.593 | 1014.054 | TOC 4 POC |
| 4352 | 904805.401 | 367804.166 | 1013.559 | GUTTER 4 POC |
| 4353 | 904805.057 | 367809.769 | 1013.975 | TOC 4 PCC |
| 4354 | 904804.513 | 367809.860 | 1013.483 | GUTTER 4 PCC |
| 4355 | 904803.111 | 367810.239 | 1013.539 | EA 4 POC |
| 4356 | 904815.438 | 367833.154 | 1014.299 | SIGN NO PARKING |
| 4357 | 904767.914 | 367861.031 | 1013.977 | TOC 3 POC |
| 4358 | 904768.511 | 367860.920 | 1013.499 | GUTTER 3 POC |
| 4359 | 904769.846 | 367860.499 | 1013.611 | EA 3 POC |
| 4360 | 904790.893 | 367855.121 | 1014.004 | [illegible] |
| 4361 | 904812.426 | 367849.709 | 1013.648 | EA 4 POC |
| 4362 | 904813.793 | 367849.147 | 1013.546 | GUTTER 4 POC |
| 4363 | 904814.360 | 367848.904 | 1014.039 | TOC 4 POC |
| 4364 | 904835.776 | 367843.838 | 1014.146 | [illegible] |
| 4365 | 904858.165 | 367838.579 | 1014.400 | [illegible] |
| 4366 | 904769.633 | 367960.285 | 1013.906 | [illegible] |
| 4367 | 904795.840 | 367952.667 | 1014.200 | TOC 3 POC |
| 4368 | 904796.457 | 367952.359 | 1013.711 | GUTTER 3 POC |
| 4369 | 904797.762 | 367951.742 | 1013.804 | EA 3 POC |
| 4370 | 904816.369 | 367944.705 | 1014.010 | [illegible] |
| 4371 | 904838.897 | 367936.467 | 1013.818 | EA 4 POC |
| 4372 | 904840.116 | 367935.682 | 1013.703 | GUTTER 4 POC |
| 4373 | 904840.677 | 367935.366 | 1014.199 | TOC 4 POC |
| 4374 | 904857.962 | 367930.218 | 1014.138 | [illegible] |
| 4375 | 904879.292 | 367924.451 | 1014.175 | [illegible] |
| 4376 | 904816.576 | 368016.181 | 1014.185 | SIGN NO PARKING |
| 4377 | 904779.619 | 368072.693 | 1014.240 | [illegible] |
| 4378 | 904834.793 | 368048.167 | 1014.444 | TOC 3 POC |
| 4379 | 904835.330 | 368047.815 | 1013.959 | GUTTER 3 POC |
| 4380 | 904836.608 | 368047.164 | 1014.046 | EA 3 POC |
| 4381 | 904857.292 | 368038.061 | 1014.385 | [illegible] |
| 4382 | 904876.221 | 368028.539 | 1014.063 | EA 4 POC |
| 4383 | 904877.491 | 368027.831 | 1013.962 | GUTTER 4 POC |
| 4384 | 904877.967 | 368027.473 | 1014.490 | TOC 4 POC |
| 4385 | 904895.977 | 368019.354 | 1014.102 | [illegible] |

| | | | | |
|---|---|---|---|---|
| 4386 | 904918.602 | 368009.111 | 1014.192 | G |
| 4387 | 904878.658 | 368017.519 | 1014.207 | SIGN NO PARKING |
| 4388 | 904718.586 | 367086.273 | 1012.900 | CHK 45 |
| 4389 | 901966.155 | 366303.048 | 1001.949 | CP |
| 4390 | 902423.487 | 365791.727 | 1003.962 | CP |
| 4391 | 902001.356 | 365613.818 | 1003.307 | CHK 184 |
| 4392 | 902658.239 | 365761.018 | 1004.432 | FIELD |
| 4393 | 902658.990 | 365696.953 | 1004.831 | FIELD |
| 4394 | 902659.139 | 365692.971 | 1005.765 | RAIL EAST |
| 4395 | 902659.113 | 365689.903 | 1003.720 | CD INV |
| 4396 | 902658.835 | 365686.956 | 1005.501 | RAIL WEST |
| 4397 | 902658.398 | 365680.406 | 1003.930 | G |
| 4398 | 902658.035 | 365661.100 | 1004.810 | G |
| 4399 | 902657.124 | 365628.666 | 1004.149 | TB 1 |
| 4400 | 902656.758 | 365609.715 | 997.498 | BS 1 |
| 4401 | 902657.182 | 365601.890 | 997.651 | BS 2 |
| 4402 | 902658.848 | 365582.988 | 1004.537 | TB 2 |
| 4403 | 902659.090 | 365555.877 | 1004.831 | G |
| 4404 | 902655.425 | 365485.456 | 1004.636 | FIELD |
| 4405 | 902656.825 | 365455.192 | 1004.691 | FIELD |
| 4406 | 902556.941 | 365581.822 | 1004.233 | TB 2 PC |
| 4407 | 902502.213 | 365595.018 | 1004.394 | TB 2 POC |
| 4408 | 902454.704 | 365623.833 | 1004.235 | TB 2 PT |
| 4409 | 902552.359 | 365607.596 | 997.173 | BS 1 PC |
| 4410 | 902553.206 | 365604.774 | 997.071 | BS 2 PC |
| 4411 | 902508.723 | 365626.442 | 997.357 | BS 1 POC |
| 4412 | 902505.399 | 365622.628 | 997.028 | BS 2 POC |
| 4413 | 902454.266 | 365681.539 | 997.005 | BS 1 PT |
| 4414 | 902450.695 | 365679.275 | 997.122 | BS 2 PT |
| 4415 | 902553.672 | 365627.869 | 1004.182 | TB 1 PC |
| 4416 | 902514.194 | 365652.846 | 1004.261 | TB 1 POC |
| 4417 | 902483.464 | 365684.389 | 1004.151 | TB 1 PT |
| 4418 | 902492.558 | 365686.792 | 1005.249 | RAIL WEST END |
| 4419 | 902492.962 | 365689.356 | 1003.499 | CD INV END |
| 4420 | 902492.528 | 365692.180 | 1005.350 | RAIL EAST END |
| 4421 | 902487.874 | 365687.913 | 1005.010 | G |
| 4422 | 902488.402 | 365691.301 | 1005.004 | G |
| 4423 | 902552.387 | 365944.045 | 1003.813 | FIELD |
| 4424 | 902512.550 | 365915.775 | 1003.849 | FIELD |
| 4425 | 902466.705 | 365890.997 | 1003.676 | FIELD |
| 4426 | 902402.241 | 365852.860 | 1003.338 | FIELD |
| 4427 | 902387.393 | 365844.638 | 1003.757 | TB 1 |
| 4428 | 902362.819 | 365828.692 | 996.125 | BS 1 |
| 4429 | 902358.115 | 365824.987 | 996.148 | BS 2 |
| 4430 | 902335.246 | 365812.353 | 1003.274 | TB 2 |
| 4431 | 902294.902 | 365787.968 | 1003.377 | FIELD |
| 4432 | 902253.875 | 365764.331 | 1003.356 | FIELD |
| 4433 | 902212.460 | 365741.724 | 1003.437 | FIELD |
| 4434 | 902171.037 | 365717.630 | 1003.579 | FIELD |
| 4435 | 901995.509 | 366048.057 | 1002.616 | FIELD |
| 4436 | 902036.219 | 366073.041 | 1002.283 | FIELD |
| 4437 | 902100.937 | 366115.752 | 1002.547 | FIELD |
| 4438 | 902133.132 | 366136.174 | 1002.737 | TB 2 |
| 4439 | 902157.057 | 366152.952 | 995.658 | BS 2 |
| 4440 | 902161.282 | 366156.708 | 994.591 | BS 1 |
| 4441 | 902188.808 | 366174.773 | 1002.922 | TB 1 |
| 4442 | 902233.574 | 366201.861 | 1002.949 | FIELD |
| 4443 | 902275.314 | 366226.839 | 1003.085 | FIELD |
| 4444 | 902322.692 | 366256.206 | 1003.229 | FIELD |
| 4445 | 902360.790 | 366280.018 | 1003.340 | FIELD |

| | | | | |
|---|---|---|---|---|
| 4446 | 902100.798 | 366325.544 | 1002.827 | TB 1 |
| 4447 | 902079.997 | 366285.941 | 993.094 | BS 1 |
| 4448 | 902078.349 | 366283.459 | 992.993 | BS 2 |
| 4449 | 902053.897 | 366261.938 | 1002.203 | TB 2 |
| 4450 | 902001.352 | 365613.828 | 1003.291 | CHK 184 |
| 4451 | 902001.359 | 365613.838 | 1003.301 | CHK 184 |
| 4452 | 902032.041 | 366335.587 | 1000.492 | TB 1 |
| 4453 | 901994.268 | 366344.306 | 1003.324 | TB 1 |
| 4454 | 901980.053 | 366342.435 | 1001.999 | TB 1 |
| 4455 | 901984.527 | 366317.063 | 1000.715 | TB 1 END |
| 4456 | 901977.062 | 366365.847 | 1001.863 | G |
| 4457 | 901984.073 | 366364.825 | 1005.681 | G |
| 4458 | 901995.194 | 366361.065 | 1007.842 | G |
| 4459 | 902013.105 | 366359.704 | 1007.278 | G |
| 4460 | 902032.103 | 366360.036 | 1004.999 | G |
| 4461 | 902055.243 | 366360.777 | 1005.679 | G |
| 4462 | 902066.279 | 366362.943 | 1007.368 | G |
| 4463 | 902088.111 | 366357.386 | 1006.290 | G |
| 4464 | 902102.828 | 366354.736 | 1003.153 | G |
| 4465 | 902096.101 | 366366.999 | 1003.140 | G |
| 4466 | 902060.128 | 366380.427 | 1002.925 | G |
| 4467 | 902045.037 | 366366.689 | 1003.292 | G |
| 4468 | 902009.192 | 366369.631 | 1003.205 | G |
| 4469 | 901981.142 | 366373.104 | 1002.629 | G |
| 4470 | 901983.815 | 366357.446 | 1002.892 | G |
| 4471 | 902002.160 | 366350.227 | 1003.422 | G |
| 4472 | 902023.214 | 366343.387 | 1000.981 | G |
| 4473 | 902025.451 | 366348.231 | 1001.035 | G |
| 4474 | 902040.653 | 366347.614 | 1002.783 | G |
| 4475 | 902076.625 | 366340.972 | 1002.067 | G |
| 4476 | 902105.321 | 366339.928 | 1003.168 | G |
| 4477 | 902058.913 | 366313.346 | 992.382 | BS 1 |
| 4478 | 902029.102 | 366321.140 | 992.859 | BS 1 |
| 4479 | 901995.343 | 366320.260 | 993.820 | BS 1 END |
| 4480 | 902032.835 | 366285.605 | 992.866 | BS 2 |
| 4481 | 902007.467 | 366281.593 | 993.497 | BS 2 |
| 4482 | 901997.871 | 366289.322 | 993.624 | BS 2 END |
| 4483 | 902037.064 | 366268.969 | 1000.460 | TB 2 |
| 4484 | 902012.113 | 366266.999 | 1001.305 | TB 2 |
| 4485 | 901984.708 | 366267.984 | 1001.581 | TB 2 |
| 4486 | 901984.277 | 366289.650 | 1001.130 | TB 2 END |
| 4487 | 901995.034 | 366289.844 | 1000.484 | RCB NW COR |
| 4488 | 901994.526 | 366316.903 | 1000.520 | RCB NE COR |
| 4489 | 901995.110 | 366304.375 | 991.710 | RCB INV |
| 4490 | 901948.475 | 366291.384 | 991.654 | RCB INV |
| 4491 | 902006.266 | 366259.521 | 1002.628 | G |
| 4492 | 901994.141 | 366230.478 | 1002.812 | G |
| 4493 | 901982.922 | 366195.744 | 1001.685 | G |
| 4494 | 901988.415 | 366181.256 | 1002.261 | G |
| 4495 | 901998.604 | 366185.762 | 1003.059 | G |
| 4496 | 902011.430 | 366200.040 | 1003.770 | G |
| 4497 | 902052.667 | 366200.898 | 1003.581 | G |
| 4498 | 902083.780 | 366200.646 | 1002.762 | G |
| 4499 | 902080.469 | 366216.008 | 1002.438 | G |
| 4500 | 902047.330 | 366258.886 | 1002.574 | G |
| 4501 | 902057.496 | 366233.838 | 1006.578 | G |
| 4502 | 902040.247 | 366245.602 | 1005.840 | G |
| 4503 | 902014.805 | 366247.860 | 1005.559 | G |
| 4504 | 902009.696 | 366255.956 | 1006.882 | G |
| 4505 | 902008.896 | 366248.059 | 1006.735 | G |

OUTLET STR. @ LITCHFIELD RD GOLF COURSE

| | | | | |
|---|---|---|---|---|
| 4506 | 902003.963 | 366225.541 | 1008.506 | |
| 4507 | 901997.288 | 366204.001 | 1007.470 | |
| 4508 | 901993.240 | 366193.574 | 1007.202 | |
| 4509 | 901939.282 | 366250.331 | 1001.090 | HDWL 1 ST 1FT |
| 4510 | 901938.995 | 366279.832 | 1001.125 | HDWL 1 |
| 4511 | 901948.931 | 366290.275 | 1001.163 | HDWL 1 END |
| 4512 | 901948.766 | 366274.674 | 1000.731 | GUARDRAIL SW COR |
| 4513 | 901950.437 | 366274.707 | 1000.568 | GUARDRAIL NW COR |
| 4514 | 901949.615 | 366331.665 | 1000.637 | GUARDRAIL NE COR |
| 4515 | 901947.917 | 366331.672 | 1000.743 | GUARDRAIL SE COR |
| 4516 | 901938.498 | 366355.166 | 1001.105 | HDWL 2 ST 1FT |
| 4517 | 901938.684 | 366325.261 | 1001.075 | HDWL 2 |
| 4518 | 901948.533 | 366316.053 | 1001.121 | HDWL 2 END |
| 4519 | 901968.448 | 366505.025 | 1002.256 | THOMAS RD (DIRT) |
| 4520 | 901966.896 | 366454.576 | 1002.197 | THOMAS RD (DIRT) |
| 4521 | 901967.824 | 366403.123 | 1002.180 | THOMAS RD (DIRT) |
| 4522 | 901967.687 | 366353.491 | 1001.927 | THOMAS RD (DIRT) |
| 4523 | 901970.222 | 366303.229 | 1001.772 | THOMAS RD (DIRT) |
| 4524 | 901970.350 | 366253.217 | 1002.022 | THOMAS RD (DIRT) |
| 4525 | 901970.537 | 366206.188 | 1002.279 | THOMAS RD (DIRT) |
| 4526 | 901974.155 | 366155.084 | 1002.494 | THOMAS RD (DIRT) |
| 4527 | 901977.328 | 366098.874 | 1002.564 | THOMAS RD (DIRT) |
| 4528 | 902001.372 | 365613.839 | 1003.278 | CHK 184 |

```
SDR33  V04-03.09  Copyright 1985-92 by Datacom Software Research Limited.
            Serial no                Jun-30-94 13:56
            Angle : Degrees          Dist : Feet              Press : Inch Hg
            Temp : Fahrenht          Coord : N-E-Elv          H.obs : Right

JOB         Job ID RID TOPO 6-30-94
            Atmos crn :  Yes         C and R crn :  Yes       Refrac cnst : 0.14
            Elev :       Yes         Sea level crn   No

SCALE       S.F. 1.000000000

NOTE   00   Current view,OBS                  1000 — 1089

NOTE   TS   Jun-30-94 08:12

POS    KI                48          Nrth 903801.011          East 364459.483
            Elv  1014.880            Code CP

POS    KI                13          Nrth 904543.038          East 364283.646
            Elv  1013.035            Code CP

POS    KI                17          Nrth 903028.904          East 364822.012
            Elv  1007.655            Code CP

INSTR       SETcomms
            EDM <No text>            Serial no 015668
            Theo <No text>           Serial no 000000
            Mount: not applc         V.obs : Zenith
            Edm o/s <Null>           Refl o/s <Null>          P.C. mm 0.000

NOTE   PC   P.C. mm Applied: -30.000

STN    TP                48          Nrth 903801.011          East 364459.483
            Elv  1014.880            Theo ht 5.055
            Code CP

NOTE   PT   Atmos crn Applied: Press= 28.5 Temp= 100.00

BKB    TP                48          -                17
            Azmth S25x09'06E         H.obs 154-50'55"

TRGET       Target ht 4.860

OBS    F1                48          -                17
            Dist 853.030             V.obs 90-30'01"          H.obs 154-50'55"
            Code CP

TRGET       Target ht 4.620

OBS    F1                48          -              1000
            Dist 681.660             V.obs 90-19'00"          H.obs 60-43'59"
            Code CP TEMP COTPKER

OBS    F1                48          -              1001
            Dist 610.320             V.obs 90-12'21"          H.obs 244-42'31"
            Code CP TEMP

OBS    F1                48          -              1002
            Dist 762.640             V.obs 90-10'17"          H.obs 346-40'09"
            Code CHK CP 13

NOTE   SO   Cut 0.011            D.North -0.060       D.East 0.009

STN    TP              1001         Nrth 903540.269          East 363907.668
```

```
NOTE    TL    EDM tol. error:  Pt: 48 0.038

BKB     TP                1001          -                48
              Azmth N64x42'30E        H.obs 64-42'30"

TRGET         Target ht 4.775

OBS     F1                1001          -                48
              Dist 610.280            V.obs 89-52'19"        H.obs 64-42'30"
              Code CP

TRGET         Target ht 4.620

OBS     F1                1001          -              1003
              Dist 721.980            V.obs 90-09'26"        H.obs 242-49'41"
              Code CP TEMP

TRGET         Target ht 4.775

OBS     F1                1001          -              1004
              Dist 610.280            V.obs 89-52'19"        H.obs 64-42'25"
              Code CHK CP 48

NOTE    SO    Cut 0.027             D.North 0.003        D.East 0.040

STN     TP                1003          Nrth 903210.570        East 363265.368
              Elv  1011.720           Theo ht 0.000
              Code CP TEMP

NOTE    TL    EDM tol. error:  Pt: 1001 0.022

NOTE    TL    V.obs tol. error:  Pt: 1001 0-24'41"

BKB     TP                1003          -              1001
              Azmth N62x49'41E        H.obs 62-49'41"

TRGET         Target ht 4.620

POS     TP                1001          Nrth 903540.270       -East 363907.670
              Elv  1007.947           Code CHK

OBS     F1                1003          -              1001
              Dist 721.980            V.obs 89-56'01"        H.obs 62-49'41"
              Code CHK

TRGET         Target ht 4.775

STN     TP                1001          Nrth 903540.269        East 363907.668
              Elv  1013.130           Theo ht 5.190
              Code CP TEMP

NOTE    TL    EDM tol. error:  Pt: 48 0.028

BKB     TP                1001          -                48
              Azmth N64x42'30E        H.obs 64-42'30"

TRGET         Target ht 4.780

OBS     F1                1001          -                48
              Dist 610.290            V.obs 89-52'24"        H.obs 64-42'30"
              Code CP

TRGET         Target ht 4.930
```

```
                Dist 721.950            V.obs 90-07'49"         H.obs 242-49'35"
                Code CP

TRGET           Target ht 4.780

OBS     F1              1001            -               1006
                Dist 610.280            V.obs 89-52'23"         H.obs 64-42'28"
                Code CHK 48

NOTE    SO      Cut 0.020               D.North 0.011           D.East 0.037

STN     SO              1003            Nrth 903210.570         East 363265.368
                Elv  1011.720           Theo ht 5.210
                Code CP TEMP

NOTE    TL      EDM tol. error:  Pt: 48 0.058

BKB     TP              1003            -               48
                Azmth N63x41'22E        H.obs 63-41'22"

OBS     F1              1003            -               48
                Dist 1332.060           V.obs 89-52'58"         H.obs 63-41'22"
                Code CP

OBS     F1              1003            -               1007
                Dist 1332.060           V.obs 89-52'59"         H.obs 63-41'22"
                Code CHK 48

NOTE    SO      Cut 0.025               D.North 0.026           D.East 0.052

TRGET           Target ht 0.000

NOTE    OS      47.160      83-01'08"           302-54'00"

NOTE    OS      45.360      87-55'04"           301-42'37"          OS 16.450

OBS     F1              1003            -               1008
                Dist 42.254             V.obs 108-34'07"        H.obs 296-33'41"
                Code INV CANAL

TRGET           Target ht 4.620

OBS     F1              1003            -               1009
                Dist 46.080             V.obs 89-32'56"         H.obs 302-55'12"
                Code RAIL NORTH

OBS     F1              1003            -               1010
                Dist 49.550             V.obs 90-58'25"         H.obs 304-11'08"
                Code RD EDGE 1

OBS     F1              1003            -               1011
                Dist 60.440             V.obs 91-38'13"         H.obs 310-00'37"
                Code RD EDGE 2

OBS     F1              1003            -               1012
                Dist 63.880             V.obs 91-46'20"         H.obs 311-34'57"
                Code PP LINE

OBS     F1              1003            -               1013
                Dist 86.940             V.obs 91-51'33"         H.obs 317-39'13"
                Code FIELD EDGE

OBS     F1              1003            -               1014
                Dist 191.090            V.obs 90-52'53"         H.obs 322-57'02"
```

```
TRGET        Target ht 0.000

NOTE    OS   446.770    89-21'51"            57-20'30"

NOTE    OS   446.890    89-53'33"            57-35'28"                OS 16.450

OBS     F1             1003          -            1015
             Dist 447.709          V.obs 91-47'44"        H.obs 58-29'24"
             Code INV CANAL

TRGET        Target ht 4.620

OBS     F1             1003          -            1016
             Dist 447.250          V.obs 89-56'22"        H.obs 57-33'10"
             Code RAIL NORTH

OBS     F1             1003          -            1017
             Dist 446.380          V.obs 90-00'04"        H.obs 57-03'59"
             Code RD EDGE 1

OBS     F1             1003          -            1018
             Dist 446.350          V.obs 90-05'59"        H.obs 55-18'44"
             Code RD EDGE 2

OBS     F1             1003          -            1019
             Dist 447.090          V.obs 90-06'29"        H.obs 54-57'23"
             Code PP LINE

OBS     F1             1003          -            1020
             Dist 451.450          V.obs 90-15'36"        H.obs 51-16'37"
             Code FIELD EDGE

OBS     F1             1003          -            1021
             Dist 481.560          V.obs 90-13'03"        H.obs 39-28'04"
             Code FIELD ELEVATION

TRGET        Target ht 0.000

NOTE    OS   429.620    89-31'35"            62-12'23"

NOTE    OS   429.140    90-04'14"            61-56'48"                OS 16.450

OBS     F1             1003          -            1022
             Dist 427.802          V.obs 92-02'57"        H.obs 61-00'07"
             Code INV CANAL

NOTE    OS   22.270     83-05'06"            250-54'06"

NOTE    OS   23.010     92-43'29"            256-15'11"               OS 16.450

OBS     F1             1003          -            1023
             Dist 31.585           V.obs 118-42'58"       H.obs 272-22'25"
             Code INV CANAL

TRGET        Target ht 4.620

OBS     F1             1003          -            1024
             Dist 21.810           V.obs 89-06'38"        H.obs 256-32'41"
             Code RAIL SOUTH

OBS     F1             1003          -            1025
             Dist 21.240           V.obs 90-07'46"        H.obs 247-04'24"
             Code RD EDGE 3
```

```
                Code RD EDGE 4

OBS     F1              1003          -              1027
                Dist 31.950           V.obs 93-47'24"        H.obs 193-46'34"
                Code G

OBS     F1              1003          -              1028
                Dist 34.430           V.obs 90-58'46"        H.obs 190-34'32"
                Code G

OBS     F1              1003          -              1029
                Dist 40.380           V.obs 92-52'26"        H.obs 182-55'12"
                Code TB

OBS     F1              1003          -              1030
                Dist 44.930           V.obs 95-27'50"        H.obs 180-23'43"
                Code BS

OBS     F1              1003          -              1031
                Dist 47.040           V.obs 95-09'08"        H.obs 178-56'13"
                Code BS

OBS     F1              1003          -              1032
                Dist 49.730           V.obs 93-27'25"        H.obs 178-22'10"
                Code TB

OBS     F1              1003          -              1033
                Dist 53.070           V.obs 92-46'27"        H.obs 175-17'24"
                Code G

OBS     F1              1003          -              1034
                Dist 65.000           V.obs 93-02'33"        H.obs 171-02'53"
                Code G

OBS     F1              1003          -              1035
                Dist 161.290          V.obs 91-27'23"        H.obs 160-22'09"
                Code G

OBS     F1              1003          -              1036
                Dist 721.980          V.obs 89-56'13"       -H.obs 62-49'42"
                Code CHK 1001

NOTE    SO      Fill 0.015          D.North 0.002        D.East -0.003

STN     TP              1001          Nrth 903540.269        East 363907.668
                Elv  1013.130         Theo ht 5.230
                Code CP TEMP

NOTE    TL      EDM tol. error:  Pt: 48 0.037

BKB     TP              1001          -              48
                Azmth N64x42'30E      H.obs 64-42'30"

TRGET           Target ht 4.780

OBS     F1              1001          -              48
                Dist 610.280          V.obs 89-52'35"        H.obs 64-42'30"
                Code CP

TRGET           Target ht 4.620

OBS     F1              1001          -              1037
                Dist 290.320          V.obs 90-11'47"        H.obs 243-59'53"
                Code RAIL SOUTH
```

| | | | | |
|---|---|---|---|---|
| | | Dist 289.370 | V.obs 90-09'42" | H.obs 243-11'03" |
| | | Code RD EDGE 3 | | |
| OBS | F1 | 1001 | - 1039 | |
| | | Dist 289.360 | V.obs 90-25'19" | H.obs 239-59'34" |
| | | Code RD EDGE 4 | | |
| OBS | F1 | 1001 | - 1040 | |
| | | Dist 289.940 | V.obs 90-10'21" | H.obs 237-33'21" |
| | | Code TB | | |
| TRGET | | Target ht 5.950 | | |
| OBS | F1 | 1001 | - 1041 | |
| | | Dist 289.760 | V.obs 90-41'08" | H.obs 236-21'49" |
| | | Code BS | | |
| OBS | F1 | 1001 | - 1042 | |
| | | Dist 290.280 | V.obs 90-42'28" | H.obs 235-47'35" |
| | | Code BS | | |
| OBS | F1 | 1001 | - 1043 | |
| | | Dist 290.920 | V.obs 90-17'16" | H.obs 234-52'35" |
| | | Code TB | | |
| OBS | F1 | 1001 | - 1044 | |
| | | Dist 294.790 | V.obs 90-32'03" | H.obs 232-32'39" |
| | | Code G | | |
| OBS | F1 | 1001 | - 1045 | |
| | | Dist 310.450 | V.obs 90-35'10" | H.obs 219-45'41" |
| | | Code G | | |
| OBS | F1 | 1001 | - 1046 | |
| | | Dist 349.280 | V.obs 90-32'54" | H.obs 207-49'23" |
| | | Code G | | |
| TRGET | | Target ht 4.620 | | |
| OBS | F1 | 1001 | - 1047 | |
| | | Dist 107.320 | V.obs 90-25'34" | H.obs 58-58'07" |
| | | Code RAIL SOUTH | | |
| OBS | F1 | 1001 | - 1048 | |
| | | Dist 106.850 | V.obs 90-11'57" | H.obs 61-13'32" |
| | | Code RD EDGE 3 | | |
| OBS | F1 | 1001 | - 1049 | |
| | | Dist 108.210 | V.obs 90-29'02" | H.obs 70-08'23" |
| | | Code RD EDGE 4 | | |
| OBS | F1 | 1001 | - 1050 | |
| | | Dist 124.940 | V.obs 90-24'29" | H.obs 95-56'22" |
| | | Code G | | |
| OBS | F1 | 1001 | - 1051 | |
| | | Dist 214.530 | V.obs 90-51'56" | H.obs 126-47'11" |
| | | Code G | | |
| TRGET | | Target ht 0.000 | | |
| NOTE | OS | 104.520 88-44'40" | 59-59'18" | |
| NOTE | OS | 104.950 90-49'14" | 58-50'57" | OS 16.450 |

```
                Dist 108.154            V.obs 98-25'34"        H.obs 54-38'16"
                Code INV CANAL

NOTE    OS      114.660    88-44'56"            40-05'40"

NOTE    OS      113.680    90-37'46"            41-13'55"            OS 16.450

OBS     F1                 1001         -            1053
                Dist 111.567            V.obs 97-43'44"        H.obs 45-33'34"
                Code INV CANAL

TRGET           Target ht 4.620

OBS     F1                 1001         -            1054
                Dist 116.020            V.obs 90-46'57"        H.obs 42-29'37"
                Code RAIL NORTH

OBS     F1                 1001         -            1055
                Dist 117.460            V.obs 90-16'13"        H.obs 40-11'19"
                Code RD EDGE 1

OBS     F1                 1001         -            1056
                Dist 123.160            V.obs 90-29'33"        H.obs 33-53'53"
                Code RD EDGE 2

OBS     F1                 1001         -            1057
                Dist 124.310            V.obs 90-08'36"        H.obs 32-53'07"
                Code PP LINE

OBS     F1                 1001         -            1058
                Dist 132.720            V.obs 90-14'23"        H.obs 26-58'35"
                Code G

TRGET           Target ht 8.150

OBS     F1                 1001         -            1059
                Dist 137.370            V.obs 89-45'13"        H.obs 24-56'25"
                Code FIELD EDGE

TRGET           Target ht 4.620

OBS     F1                 1001         -            1060
                Dist 221.470            V.obs 90-43'07"        H.obs 1-45'35"
                Code FIELD ELEVATION

OBS     F1                 1001         -            1061
                Dist 419.010            V.obs 90-05'02"        H.obs 56-43'57"
                Code HDWL 1 ST

OBS     F1                 1001         -            1062
                Dist 418.280            V.obs 90-05'14"        H.obs 57-12'03"
                Code HDWL 1

OBS     F1                 1001         -            1063
                Dist 427.660            V.obs 90-05'24"        H.obs 57-41'32"
                Code HDWL 1

OBS     F1                 1001         -            1064
                Dist 422.580            V.obs 90-05'01"        H.obs 61-11'44"
                Code HDWL 1

OBS     F1                 1001         -            1065
                Dist 411.910            V.obs 90-05'19"        H.obs 61-33'08"
                Code HDWL 1 END
```

| | | | | |
|---|---|---|---|---|
| | | Dist 442.460<br>Code HDWL 2 ST | V.obs 90-04'50" | H.obs 61-14'51" |
| OBS | F1 | 1001 | - 1067<br>V.obs 90-04'42" | H.obs 57-54'45" |
| | | Dist 447.560<br>Code HDWL 2 | | |
| OBS | F1 | 1001 | - 1068<br>V.obs 90-05'01" | H.obs 57-39'08" |
| | | Dist 458.490<br>Code HDWL 2 | | |
| OBS | F1 | 1001 | - 1069<br>V.obs 89-36'16" | H.obs 58-28'55" |
| | | Dist 477.720<br>Code HDWL 2 | | |
| OBS | F1 | 1001 | - 1070<br>V.obs 89-36'51" | H.obs 58-32'51" |
| | | Dist 482.580<br>Code HDWL 2 | | |
| OBS | F1 | 1001 | - 1071<br>V.obs 89-36'30" | H.obs 61-43'34" |
| | | Dist 476.690<br>Code HDWL 2 | | |
| NOTE | | JOIN PT 1072 TO 1066 | | |
| OBS | F1 | 1001 | - 1072<br>V.obs 90-04'47" | H.obs 61-36'12" |
| | | Dist 452.280<br>Code HDWL 2 END | | |
| OBS | F1 | 1001 | - 1073<br>V.obs 90-09'30" | H.obs 58-58'33" |
| | | Dist 477.050<br>Code LOW CONCRETE | | |
| OBS | F1 | 1001 | - 1074<br>V.obs 90-05'06" | H.obs 59-38'01" |
| | | Dist 478.910<br>Code TOP STRUCTURE | | |
| TRGET | | Target ht 8.620 | | |
| OBS | F1 | 1001 | - 1075<br>V.obs 90-05'09" | H.obs 58-22'42" |
| | | Dist 426.700<br>Code LOW CONCRETE | | |
| OBS | F1 | 1001 | - 1076<br>V.obs 90-04'36" | H.obs 59-10'38" |
| | | Dist 445.330<br>Code LOW CONCRETE | | |
| TRGET | | Target ht 16.450 | | |
| OBS | F1 | 1001 | - 1077<br>V.obs 89-42'03" | H.obs 59-53'41" |
| | | Dist 423.850<br>Code INV STRUCTURE | | |
| OBS | F1 | 1001 | - 1078<br>V.obs 89-42'58" | H.obs 59-33'26" |
| | | Dist 444.960<br>Code INV STRUCTURE | | |
| OBS | F1 | 1001 | - 1079<br>V.obs 89-38'10" | H.obs 59-32'46" |
| | | Dist 477.170<br>Code INV STRUCTURE | | |
| TRGET | | Target ht 4.780 | | |
| OBS | F1 | 1001 | - 1080 | |

```
NOTE    SO    Cut 0.016              D.North 0.005        D.East 0.039

STN     SO                 48        Nrth 903801.011        East 364459.483
              Elv  1014.880          Theo ht 5.060
              Code CP

BKB     TP                 48        -              1000
              Azmth N60x43'58E       H.obs 60-43'57"

TRGET         Target ht 4.620

OBS     F1                 48        -              1000
              Dist 681.660           V.obs 90-18'55"        H.obs 60-43'57"
              Code CP TEMP COTPKER

OBS     F1                 48        -              1081
              Dist 27.840            V.obs 94-11'27"        H.obs 306-51'13"
              Code HDWL 3 ST

OBS     F1                 48        -              1082
              Dist 39.530            V.obs 91-33'52"        H.obs 290-49'06"
              Code HDWL 3

OBS     F1                 48        -              1083
              Dist 42.880            V.obs 91-27'06"        H.obs 286-01'26"
              Code HDWL 3

OBS     F1                 48        -              1084
              Dist 62.430            V.obs 90-58'59"        H.obs 307-44'42"
              Code HDWL 3

OBS     F1                 48        -              1085
              Dist 62.850            V.obs 91-51'10"        H.obs 321-41'58"
              Code HDWL 3 END

TRGET         Target ht 12.450

OBS     F1                 48        -              1086
              Dist 49.590            V.obs 93-31'09"       -H.obs 300-48'58"
              Code INV STRUCTURE

TRGET         Target ht 4.620

OBS     F1                 48        -              1087
              Dist 43.680            V.obs 93-52'13"        H.obs 295-57'14"
              Code LOW CONCRETE

OBS     F1                 48        -              1088
              Dist 43.880            V.obs 92-54'13"        H.obs 293-17'41"
              Code TOP STRUCTURE

OBS     F1                 48        -              1089
              Dist 853.040           V.obs 90-31'04"        H.obs 154-50'52"
              Code CHK CP 17

NOTE    SO    Fill 0.029             D.North 0.020        D.East -0.014

* END OF REPORT *
```

| | | | |
|---|---|---|---|
| SDR20 V03-05 | Copyright 1985-92 by Datacom Software Research Limited. | | |
| | Serial no | Aug-01-94 14:10 | |
| | Angle : Degrees | Dist : Feet | Press : Inch Hg |
| | Temp : Fahrenht | Coord : N-E-Elv | H.obs : Right |
| JOB | Job ID RID TOPO 8-1-94 | | |
| NOTE CP | Sea level crn: N | | |
| NOTE CP | C and R crn: Y | | |
| NOTE CP | Atmos crn: Y | | |
| SCALE | S.F. 1.000000000 | | 2000 - 2223 |
| NOTE OO | Current view,OBS | | |
| NOTE TS | Aug-01-94 07:00 | | |
| NOTE CJ | Point taken from RID ADJ CONTROL | | |
| POS KI 0048 | Nrth 903801.011 | East 364459.483 | Elv 1014.880 |
| | Code CP | | |
| INSTR | SETcomms | EDM <No text> | Serial no 015668 |
| | Theo <No text> | Serial no 000000 | Mount: not applc |
| | V.obs : Zenith | Edm o/s <Null> | Refl o/s <Null> |
| | P.C. mm 0.000 | | |
| NOTE PC | P.C. mm Applied: -30.000 | | |
| STN SO 0048 | Nrth 903801.011 | East 364459.483 | Elv 1014.880 |
| | Theo ht 5.060 | Code CP | |
| NOTE PT | Atmos crn Applied: Press= 28.5 Temp= 100.00 | | |
| NOTE CJ | Point taken from RID ADJ CONTROL | | |
| POS KI 0013 | Nrth 904543.038 | East 364283.646 | Elv 1013.035 |
| | Code CP | | |
| NOTE TL | EDM tol. error: Pt: 0013 0.042 | | |
| BKB TP 0048-0013 | Azmth N13x19'53W | H.obs 346-40'07" | |
| TRGET | Trget ht 5.130 | | |
| OBS F1 0048-0013 | Dist 762.620 | V.obs 90-08'05" | H.obs 346-40'07" |
| | Code CP | | |
| NOTE CJ | Point taken from RID ADJ CONTROL | | |
| POS KI 0017 | Nrth 903028.904 | East 364822.012 | Elv 1007.655 |
| | Code CP | | |
| TRGET | Trget ht 4.740 | | |
| TRGET | Trget ht 4.620 | | |
| OBS F1 0048-1000 | Dist 681.650 | V.obs 90-18'51" | H.obs 60-44'00" |
| | Code CP TEMP | | |
| STN TP 1000 | Nrth 904134.248 | East 365054.114 | Elv 1011.592 |
| | Theo ht 5.170 | Code CP TEMP | |

| | | | | |
|---|---|---|---|---|
| TRGET | Trget ht 4.740 | | | |
| OBS F1 1000-0017 | Dist 1129.440<br>Code CP | V.obs 90-13'13" | H.obs 191-51'32" | |
| TRGET | Trget ht 0.000 | | | |
| NOTE OS | 368.860 | 89-20'35" | 249-11'51" | |
| NOTE OS | 367.840 | 89-55'19" | 248-53'09" | OS 16.450 |
| OBS F1 1000-2000 | Dist 364.425<br>Code CD INV | V.obs 92-08'21" | H.obs 247-41'29" | |
| TRGET | Trget ht 4.620 | | | |
| OBS F1 1000-2001 | Dist 370.930<br>Code TB | V.obs 89-43'54" | H.obs 249-04'06" | |
| OBS F1 1000-2002 | Dist 371.270<br>Code RD EDGE 1 | V.obs 89-55'49" | H.obs 249-24'45" | |
| OBS F1 1000-2003 | Dist 372.370<br>Code RD EDGE 2 | V.obs 90-01'51" | H.obs 251-08'41" | |
| OBS F1 1000-2004 | Dist 373.540<br>Code POWER LINE E+W | V.obs 90-04'54" | H.obs 251-54'10" | |
| OBS F1 1000-2005 | Dist 379.810<br>Code G | V.obs 90-00'08" | H.obs 256-19'48" | |
| OBS F1 1000-2006 | Dist 400.720<br>Code G | V.obs 89-58'37" | H.obs 266-38'36" | |
| OBS F1 1000-2007 | Dist 426.160<br>Code G | V.obs 90-11'53" | H.obs 273-48'11" | |
| OBS F1 1000-2008 | Dist 458.310<br>Code G | V.obs 90-13'08" | H.obs 279-26'39" | |
| TRGET | Trget ht 0.000 | | | |
| NOTE OS | 52.230 | 87-16'24" | 296-31'38" | |
| NOTE OS | 51.000 | 91-09'48" | 293-54'15" | OS 16.450 |
| OBS F1 1000-2009 | Dist 49.692<br>Code CD INV | V.obs 106-35'55" | H.obs 283-06'03" | |
| TRGET | Trget ht 4.620 | | | |
| OBS F1 1000-2010 | Dist 56.280<br>Code TB | V.obs 88-16'38" | H.obs 289-56'25" | |
| OBS F1 1000-2011 | Dist 58.070<br>Code RD EDGE 1 | V.obs 89-34'08" | H.obs 291-46'29" | |
| OBS F1 1000-2012 | Dist 66.420<br>Code RD EDGE 2 | V.obs 90-00'04" | H.obs 297-29'14" | |
| OBS F1 1000-2013 | Dist 71.840<br>Code POWER LINE E+W | V.obs 90-35'26" | H.obs 300-15'16" | |

| | | | |
|---|---|---|---|
| OBS F1 1000-2015 | Dist 162.290<br>Code G | V.obs 89-51'56" | H.obs 317-01'11" |
| OBS F1 1000-2016 | Dist 219.710<br>Code G | V.obs 90-23'11" | H.obs 320-11'04" |
| OBS F1 1000-2017 | Dist 276.650<br>Code G | V.obs 90-19'25" | H.obs 322-40'47" |
| TRGET | Trget ht 0.000 | | |
| NOTE OS | 289.900 89-29'31" | 54-26'57" | |
| NOTE OS | 291.100 90-07'58" | 55-00'24" | OS 16.450 |
| OBS F1 1000-2018 | Dist 296.055<br>Code CD INV | V.obs 92-26'32" | H.obs 57-01'03" |
| TRGET | Trget ht 4.620 | | |
| OBS F1 1000-2019 | Dist 296.850<br>Code RAIL NORTH | V.obs 89-46'22" | H.obs 55-01'50" |
| OBS F1 1000-2020 | Dist 297.760<br>Code TB | V.obs 89-39'22" | H.obs 54-44'27" |
| OBS F1 1000-2021 | Dist 297.890<br>Code RD EDGE 1 | V.obs 89-52'52" | H.obs 54-25'26" |
| OBS F1 1000-2022 | Dist 300.720<br>Code RD EDGE 2 | V.obs 89-58'00" | H.obs 52-27'29" |
| OBS F1 1000-2023 | Dist 302.100<br>Code POWER LINE E+W | V.obs 89-58'36" | H.obs 51-13'48" |
| OBS F1 1000-2024 | Dist 303.850<br>Code WALL | V.obs 89-56'03" | H.obs 50-00'38" |
| OBS F1 1000-2025 | Dist 111.400<br>Code WALL | V.obs 90-23'33" | H.obs 26-05'37" |
| OBS F1 1000-2026 | Dist 101.390<br>Code TL | V.obs 89-40'34" | H.obs 26-48'25" |
| OBS F1 1000-2027 | Dist 55.920<br>Code RAIL NORTH | V.obs 88-55'41" | H.obs 288-18'54" |
| OBS F1 1000-2028 | Dist 371.430<br>Code RAIL NORTH | V.obs 89-51'15" | H.obs 248-51'39" |
| OBS F1 1000-2029 | Dist 695.960<br>Code TL | V.obs 89-53'45" | H.obs 247-34'15" |
| OBS F1 1000-2030 | Dist 368.660<br>Code RAIL SOUTH | V.obs 89-50'33" | H.obs 243-25'02" |
| OBS F1 1000-2031 | Dist 368.300<br>Code RD EDGE 3 | V.obs 90-04'59" | H.obs 243-02'48" |
| OBS F1 1000-2032 | Dist 367.970<br>Code RD EDGE 4 | V.obs 90-14'21" | H.obs 240-25'10" |
| OBS F1 1000-2033 | Dist 367.440 | V.obs 90-24'07" | H.obs 238-37'37" |

OBS F1 1000-2034 Dist 376.770 V.obs 90-27'02" H.obs 227-40'20"
Code FEILD

TRGET Trget ht 0.000

NOTE OS 368.180 89-29'06" 242-52'17"

NOTE OS 368.080 90-00'11" 243-18'57" OS 16.450

OBS F1 1000-2035 Dist 368.171 V.obs 91-56'46" H.obs 244-59'01"
Code CD INV

NOTE OS 36.820 84-26'10" 246-40'53"

NOTE OS 37.260 90-15'53" 250-35'13" OS 16.450

OBS F1 1000-2036 Dist 43.030 V.obs 108-33'30" H.obs 263-21'44"
Code INV CD

TRGET Trget ht 4.620

OBS F1 1000-2037 Dist 37.430 V.obs 88-25'37" H.obs 250-34'54"
Code RAIL SOUTH

OBS F1 1000-2038 Dist 36.470 V.obs 90-52'57" H.obs 246-50'20"
Code RD EDGE 3

OBS F1 1000-2039 Dist 39.570 V.obs 92-12'31" H.obs 220-21'17"
Code RD EDGE 4

OBS F1 1000-2040 Dist 45.070 V.obs 93-19'22" H.obs 204-08'31"
Code FEILD

OBS F1 1000-2041 Dist 108.220 V.obs 91-35'24" H.obs 170-34'27"
Code FEILD

OBS F1 1000-2042 Dist 294.080 V.obs 89-49'06" H.obs 61-41'27"
Code RAIL SOUTH

OBS F1 1000-2043 Dist 294.050 V.obs 90-00'45" H.obs 62-17'09"
Code RD EDGE 3

OBS F1 1000-2044 Dist 294.230 V.obs 90-11'42" H.obs 66-02'30"
Code RD EDGE 4

OBS F1 1000-2045 Dist 295.290 V.obs 90-25'58" H.obs 68-27'16"
Code FEILD

OBS F1 1000-2046 Dist 306.480 V.obs 90-31'32" H.obs 83-15'42"
Code FEILD

TRGET Trget ht 0.000

NOTE OS 292.910 89-25'34" 62-08'59"

NOTE OS 293.230 90-06'51" 61-32'51" OS 16.450

OBS F1 1000-2047 Dist 294.940 V.obs 92-30'45" H.obs 59-26'47"
Code CD INV

TRGET Trget ht 4.620

OBS F1 1000-2048 Dist 724.210 V.obs 89-55'20" H.obs 63-06'44"
Code CP TEMP

| | | | |
|---|---|---|---|
| OBS F1 1000-2049 | Dist 1129.440<br>Code CHK 17 | V.obs 90-13'16" | H.obs 191-50'30" |
| NOTE SO | Cut 0.035 | D.North 0.052 | D.East -0.336 |
| STN SO 2048 | Nrth 904461.768<br>Theo ht 5.190 | East 365700.031<br>Code CP TEMP | Elv 1013.136 |
| NOTE TL | EDM tol. error: Pt: 1000 0.032 | | |
| BKB TP 2048-1000 | Azmth S63x06'44W | H.obs 243-06'44" | |
| TRGET | Trget ht 4.890 | | |
| OBS F1 2048-1000 | Dist 724.180<br>Code CP TEMP | V.obs 90-08'42" | H.obs 243-06'44" |
| TRGET | Trget ht 16.450 | | |
| OBS F1 2048-2050 | Dist 46.460<br>Code CD INV | V.obs 88-43'27" | H.obs 264-06'16" |
| OBS F1 2048-2051 | Dist 109.300<br>Code CD INV | V.obs 89-06'59" | H.obs 257-45'17" |
| TRGET | Trget ht 8.620 | | |
| OBS F1 2048-2052 | Dist 108.870<br>Code LOW CONCRETE | V.obs 89-14'07" | H.obs 257-11'10" |
| TRGET | Trget ht 4.620 | | |
| OBS F1 2048-2053 | Dist 106.820<br>Code WGWL 1 ST | V.obs 90-02'48" | H.obs 265-03'51" |
| OBS F1 2048-2054 | Dist 112.250<br>Code WGWL 1 END | V.obs 90-03'45" | H.obs 267-05'39" |
| OBS F1 2048-2055 | Dist 112.410<br>Code RAIL NORTH | V.obs 90-03'59" | H.obs 267-21'15" |
| OBS F1 2048-2056 | Dist 121.040<br>Code RAIL NORTH | V.obs 90-06'33" | H.obs 264-22'52" |
| OBS F1 2048-2057 | Dist 147.900<br>Code PP N+S E+W | V.obs 89-44'13" | H.obs 268-59'13" |
| OBS F1 2048-2058 | Dist 107.290<br>Code HANDRAIL 1 ST | V.obs 89-19'39" | H.obs 267-13'34" |
| OBS F1 2048-2059 | Dist 106.310<br>Code HANDRAIL 1 | V.obs 89-11'28" | H.obs 265-57'53" |
| OBS F1 2048-2060 | Dist 113.820<br>Code HANDRAIL 1 | V.obs 89-16'54" | H.obs 249-12'25" |
| OBS F1 2048-2061 | Dist 114.990<br>Code HANDRAIL 1 END | V.obs 89-31'04" | H.obs 248-32'12" |
| OBS F1 2048-2062 | Dist 112.070<br>Code GL | V.obs 90-29'04" | H.obs 247-46'02" |
| OBS F1 2048-2063 | Dist 113.530 | V.obs 90-03'21" | H.obs 249-50'40" |

OBS F1 2048-2064 Dist 120.380 V.obs 90-03'00" H.obs 247-47'50"
Code WGWL END

OBS F1 2048-2065 Dist 120.420 V.obs 90-04'18" H.obs 247-23'43"
Code RAIL SOUTH

OBS F1 2048-2066 Dist 124.610 V.obs 90-08'20" H.obs 247-28'40"
Code RAIL SOUTH

OBS F1 2048-2067 Dist 47.390 V.obs 90-10'09" H.obs 260-43'29"
Code WGWL 2 ST

OBS F1 2048-2068 Dist 42.650 V.obs 90-11'44" H.obs 254-48'33"
Code WGWL 2 END

OBS F1 2048-2069 Dist 42.670 V.obs 90-25'29" H.obs 254-01'25"
Code RAIL SOUTH

OBS F1 2048-2070 Dist 34.620 V.obs 89-59'40" H.obs 252-27'07"
Code GAS PIPELINE ST

OBS F1 2048-2071 Dist 49.700 V.obs 89-14'08" H.obs 319-13'56"
Code GAS PIPELINE END

OBS F1 2048-2072 Dist 51.340 V.obs 90-08'28" H.obs 294-44'13"
Code WGWL 3 ST

OBS F1 2048-2073 Dist 50.860 V.obs 90-11'14" H.obs 304-42'27"
Code WGWL 3 END

OBS F1 2048-2074 Dist 51.470 V.obs 90-22'36" H.obs 305-08'05"
Code RAIL NORTH

OBS F1 2048-2075 Dist 47.000 V.obs 90-05'49" H.obs 312-58'45"
Code RAIL NORTH

OBS F1 2048-2076 Dist 52.540 V.obs 88-54'09" H.obs 298-13'12"
Code HANDRAIL 2 ST

OBS F1 2048-2077 Dist 51.970 V.obs 88-27'20" H.obs 295-34'51"
Code HANDRAIL 2

TRGET Trget ht 8.620

OBS F1 2048-2078 Dist 47.300 V.obs 88-18'16" H.obs 274-54'11"
Code LOW CONCRETE

NOTE PTS 2079 THRU 2084 HRS ARE 4.62 NOT 8.62

TRGET Trget ht 4.620

OBS F1 2048-2079 Dist 47.880 V.obs 88-17'59" H.obs 259-31'05"
Code HANDRAIL 2

OBS F1 2048-2080 Dist 47.160 V.obs 88-33'04" H.obs 256-10'06"
Code HANDRAIL 2 END

OBS F1 2048-2081 Dist 48.190 V.obs 91-21'46" H.obs 254-35'32"
Code TOC ST

OBS F1 2048-2082 Dist 49.590 V.obs 91-17'28" H.obs 258-58'52"
Code TOC

OBS F1 2048-2083 Dist 49.240 V.obs 92-02'26" H.obs 265-42'51"

| | | | | |
|---|---|---|---|---|
| OBS F1 2048-2084 | Dist 50.500<br>Code G | V.obs 91-57'16" | H.obs 282-21'06" |
| TRGET | Trget ht 4.620 | | |
| OBS F1 2048-2085 | Dist 53.860<br>Code TOC | V.obs 91-12'18" | H.obs 296-09'37" |
| OBS F1 2048-2086 | Dist 53.780<br>Code TOC | V.obs 91-12'20" | H.obs 298-44'09" |
| OBS F1 2048-2087 | Dist 52.800<br>Code TOC END | V.obs 91-13'29" | H.obs 298-26'36" |
| OBS F1 2048-2088 | Dist 105.910<br>Code TOC ST | V.obs 90-34'15" | H.obs 265-44'32" |
| OBS F1 2048-2089 | Dist 102.530<br>Code TOC | V.obs 90-35'31" | H.obs 266-40'25" |
| OBS F1 2048-2090 | Dist 101.380<br>Code TOC | V.obs 90-36'22" | H.obs 266-07'10" |
| OBS F1 2048-2091 | Dist 107.650<br>Code TOC | V.obs 90-35'53" | H.obs 250-17'05" |
| OBS F1 2048-2092 | Dist 112.720<br>Code TOC END | V.obs 90-32'31" | H.obs 249-38'35" |
| OBS F1 2048-2093 | Dist 97.710<br>Code A EDGE ST | V.obs 90-55'56" | H.obs 249-07'36" |
| OBS F1 2048-2094 | Dist 59.330<br>Code A EDGE | V.obs 91-43'09" | H.obs 251-33'49" |
| OBS F1 2048-2095 | Dist 62.700<br>Code A EDGE | V.obs 91-28'07" | H.obs 292-29'00" |
| OBS F1 2048-2096 | Dist 91.080<br>Code A EDGE END | V.obs 90-54'21" | H.obs 275-15'53" |
| OBS F1 2048-2097 | Dist 139.590<br>Code G | V.obs 90-43'26" | H.obs 236-37'05" |
| OBS F1 2048-2098 | Dist 106.610<br>Code G | V.obs 91-29'06" | H.obs 232-13'06" |
| OBS F1 2048-2099 | Dist 75.710<br>Code G | V.obs 91-49'17" | H.obs 216-54'12" |
| OBS F1 2048-2100 | Dist 92.540<br>Code G | V.obs 92-09'31" | H.obs 182-20'07" |
| TRGET | Trget ht 8.200 | | |
| OBS F1 2048-2101 | Dist 116.220<br>Code TB | V.obs 90-02'40" | H.obs 212-54'19" |
| OBS F1 2048-2102 | Dist 133.670<br>Code BS | V.obs 92-37'57" | H.obs 219-41'44" |
| OBS F1 2048-2103 | Dist 147.190<br>Code TB | V.obs 89-55'11" | H.obs 227-53'25" |

| | | | |
|---|---|---|---|
| OBS F1 2048-2105 | Dist 203.890<br>Code MH SS | V.obs 89-12'31" | H.obs 234-28'43" |
| OBS F1 2048-2106 | Dist 425.750<br>Code G | V.obs 89-20'22" | H.obs 4-03'11" |
| OBS F1 2048-2107 | Dist 424.470<br>Code G | V.obs 89-23'28" | H.obs 359-17'27" |
| OBS F1 2048-2108 | Dist 426.180<br>Code G | V.obs 89-32'24" | H.obs 357-13'11" |
| TRGET | Trget ht 4.620 | | |
| OBS F1 2048-2109 | Dist 426.520<br>Code TOC | V.obs 90-01'05" | H.obs 352-51'22" |
| OBS F1 2048-2110 | Dist 426.390<br>Code GUTTER | V.obs 90-05'08" | H.obs 352-46'02" |
| OBS F1 2048-2111 | Dist 429.670<br>Code CL LITCHFEILD | V.obs 90-01'16" | H.obs 350-14'31" |
| OBS F1 2048-2112 | Dist 434.700<br>Code TOC | V.obs 90-06'13" | H.obs 347-43'36" |
| OBS F1 2048-2113 | Dist 434.980<br>Code BOC | V.obs 90-01'30" | H.obs 347-38'52" |
| OBS F1 2048-2114 | Dist 437.710<br>Code G | V.obs 90-05'27" | H.obs 346-10'05" |
| OBS F1 2048-2115 | Dist 444.820<br>Code G | V.obs 90-02'48" | H.obs 342-00'57" |
| OBS F1 2048-2116 | Dist 238.150<br>Code TOC | V.obs 90-15'17" | H.obs 336-52'25" |
| OBS F1 2048-2117 | Dist 238.140<br>Code GUTTER | V.obs 90-23'28" | H.obs 336-59'46" |
| OBS F1 2048-2118 | Dist 246.640<br>Code G | V.obs 90-15'37" | H.obs 332-40'59" |
| OBS F1 2048-2119 | Dist 263.730<br>Code G | V.obs 90-11'46" | H.obs 327-21'44" |
| OBS F1 2048-2120 | Dist 251.600<br>Code GUTTER | V.obs 90-16'00" | H.obs 347-30'29" |
| OBS F1 2048-2121 | Dist 251.240<br>Code TOC | V.obs 90-08'43" | H.obs 347-38'49" |
| OBS F1 2048-2122 | Dist 247.020<br>Code G | V.obs 90-16'16" | H.obs 356-17'22" |
| OBS F1 2048-2123 | Dist 245.780<br>Code G | V.obs 89-53'47" | H.obs 1-35'28" |
| OBS F1 2048-2124 | Dist 218.070<br>Code TOC | V.obs 90-14'18" | H.obs 355-59'07" |
| OBS F1 2048-2125 | Dist 217.660 | V.obs 90-23'10" | H.obs 356-01'48" |

| | | | |
|---|---|---|---|
| NOTE | PT 2126 IS INTERSECTINDSCH + LITCHFIELD | | |
| OBS F1 2048-2126 | Dist 197.250<br>Code CL INTERSECT | V.obs 90-24'56" | H.obs 338-15'18" |
| OBS F1 2048-2127 | Dist 179.140<br>Code GUTTER | V.obs 90-26'40" | H.obs 337-07'16" |
| OBS F1 2048-2128 | Dist 178.560<br>Code TOC | V.obs 90-16'03" | H.obs 337-04'57" |
| OBS F1 2048-2129 | Dist 146.070<br>Code G | V.obs 90-33'31" | H.obs 335-34'41" |
| OBS F1 2048-2130 | Dist 105.440<br>Code G | V.obs 90-46'23" | H.obs 333-37'44" |
| OBS F1 2048-2131 | Dist 184.330<br>Code MH SS | V.obs 90-09'52" | H.obs 296-52'24" |
| OBS F1 2048-2132 | Dist 221.590<br>Code GUTTER | V.obs 90-32'09" | H.obs 328-24'49" |
| OBS F1 2048-2133 | Dist 222.060<br>Code TOC | V.obs 90-23'48" | H.obs 328-25'46" |
| OBS F1 2048-2134 | Dist 387.170<br>Code G | V.obs 90-11'39" | H.obs 304-39'07" |
| OBS F1 2048-2135 | Dist 366.610<br>Code G | V.obs 90-09'03" | H.obs 299-59'48" |
| OBS F1 2048-2136 | Dist 344.560<br>Code TOC | V.obs 90-19'59" | H.obs 295-40'52" |
| OBS F1 2048-2137 | Dist 344.420<br>Code GUTTER | V.obs 90-26'12" | H.obs 295-36'30" |
| OBS F1 2048-2138 | Dist 334.660<br>Code A | V.obs 90-22'23" | H.obs 293-08'38" |
| OBS F1 2048-2139 | Dist 326.190<br>Code GUTTER | V.obs 90-21'21" | H.obs 290-26'28" |
| OBS F1 2048-2140 | Dist 325.940<br>Code TOC | V.obs 90-15'44" | H.obs 290-19'43" |
| OBS F1 2048-2141 | Dist 306.350<br>Code G | V.obs 90-13'52" | H.obs 283-29'00" |
| TRGET | Trget ht 8.200 | | |
| OBS F1 2048-2142 | Dist 289.350<br>Code G | V.obs 89-38'12" | H.obs 275-36'08" |
| NOTE | PT 2143 IS 4.62 NOT 8.2 | | |
| TRGET | Trget ht 4.620 | | |
| OBS F1 2048-2143 | Dist 204.770<br>Code PL N+S | V.obs 90-24'52" | H.obs 312-44'33" |
| TRGET | Trget ht 4.620 | | |

| | | | |
|---|---|---|---|
| OBS F1 2048-2145 | Dist 356.040<br>Code G | V.obs 89-52'37" | H.obs 27-39'32" |
| OBS F1 2048-2146 | Dist 330.790<br>Code TOC | V.obs 90-09'08" | H.obs 31-36'54" |
| OBS F1 2048-2147 | Dist 330.290<br>Code GUTTER | V.obs 90-15'00" | H.obs 31-40'12" |
| OBS F1 2048-2148 | Dist 319.780<br>Code A | V.obs 90-12'18" | H.obs 34-01'13" |
| OBS F1 2048-2149 | Dist 309.290<br>Code GUTTER | V.obs 90-09'22" | H.obs 36-53'22" |
| OBS F1 2048-2150 | Dist 308.820<br>Code TOC | V.obs 90-03'13" | H.obs 36-56'01" |
| OBS F1 2048-2151 | Dist 287.970<br>Code G | V.obs 90-16'51" | H.obs 44-36'11" |
| OBS F1 2048-2152 | Dist 266.200<br>Code G | V.obs 89-59'57" | H.obs 55-29'52" |
| OBS F1 2048-2153 | Dist 264.840<br>Code RAIL NORTH | V.obs 90-02'10" | H.obs 56-20'58" |
| OBS F1 2048-2154 | Dist 93.350<br>Code PP W ONLY | V.obs 89-41'04" | H.obs 17-55'47" |
| NOTE CJ | Point taken from RID ADJ CONTROL | | |
| POS KI 0011 | Nrth 904598.059<br>Code RB | East 365539.257 | Elv 1012.265 |
| OBS F1 2048-2155 | Dist 210.910<br>Code CHK 11 | V.obs 90-23'52" | H.obs 310-20'07" |
| NOTE SO | Fill 0.023 | D.North -0.219 | D.East -0.008 |
| TRGET | Trget ht 4.890 | | |
| TRGET | Trget ht 4.620 | | |
| OBS F1 2048-2156 | Dist 806.080<br>Code CP TEMP | V.obs 90-28'27" | H.obs 179-32'41" |
| STN TP 2156 | Nrth 903655.741<br>Theo ht 5.210 | East 365706.438<br>Code CP TEMP | Elv 1007.048 |
| NOTE TL | EDM tol. error: Pt: 2048 0.033 | | |
| BKB TP 2156-2048 | Azmth N0x27'19"W | H.obs 359-32'41" | |
| TRGET | Trget ht 4.910 | | |
| OBS F1 2156-2048 | Dist 806.040<br>Code CP TEMP | V.obs 89-35'28" | H.obs 359-32'41" |
| TRGET | Trget ht 4.620 | | |
| OBS F1 2156-2157 | Dist 582.560<br>Code HDWL ST | V.obs 90-14'29" | H.obs 349-51'55" |

| | | | |
|---|---|---|---|
| | Code HDWL | | |
| OBS F1 2156-2159 | Dist 603.570<br>Code HDWL | V.obs 90-05'42" | H.obs 349-42'34" |
| TRGET | Trget ht 8.200 | | |
| OBS F1 2156-2160 | Dist 592.300<br>Code HDWL END | V.obs 90-00'06" | H.obs 350-10'15" |
| OBS F1 2156-2161 | Dist 587.880<br>Code G | V.obs 90-11'48" | H.obs 350-07'10" |
| OBS F1 2156-2162 | Dist 601.510<br>Code RCP | V.obs 90-14'01" | H.obs 349-26'22" |
| NOTE AT | Info 1 | 48 INCH | |
| TRGET | Trget ht 4.620 | | |
| OBS F1 2156-2163 | Dist 412.700<br>Code G | V.obs 89-54'04" | H.obs 15-59'22" |
| OBS F1 2156-2164 | Dist 401.630<br>Code G | V.obs 89-53'06" | H.obs 7-49'44" |
| OBS F1 2156-2165 | Dist 398.470<br>Code G | V.obs 89-52'24" | H.obs 2-50'35" |
| OBS F1 2156-2166 | Dist 399.590<br>Code G | V.obs 89-55'44" | H.obs 354-58'57" |
| TRGET | Trget ht 8.200 | | |
| OBS F1 2156-2167 | Dist 685.400<br>Code PP N+S | V.obs 89-31'22" | H.obs 358-06'34" |
| OBS F1 2156-2168 | Dist 399.330<br>Code PL N+S | V.obs 89-26'07" | H.obs 356-35'28" |
| OBS F1 2156-2169 | Dist 404.870<br>Code TB | V.obs 89-27'16" | H.obs 349-49'31" |
| OBS F1 2156-2170 | Dist 411.710<br>Code BS | V.obs 90-18'12" | H.obs 347-10'32" |
| OBS F1 2156-2171 | Dist 411.860<br>Code BS | V.obs 90-18'01" | H.obs 346-31'21" |
| OBS F1 2156-2172 | Dist 417.090<br>Code TB | V.obs 89-26'39" | H.obs 343-45'55" |
| OBS F1 2156-2173 | Dist 428.190<br>Code G | V.obs 89-29'40" | H.obs 338-53'13" |
| OBS F1 2156-2174 | Dist 437.090<br>Code FIELD | V.obs 89-27'35" | H.obs 335-47'04" |
| OBS F1 2156-2175 | Dist 455.450<br>Code FIELD | V.obs 89-28'30" | H.obs 330-48'28" |
| OBS F1 2156-2176 | Dist 141.460<br>Code G | V.obs 88-59'18" | H.obs 90-36'53" |

| | | | | |
|---|---|---|---|---|
| OBS F1 2156-2178 | Dist 27.990<br>Code G | V.obs 83-06'06" | H.obs 90-11'07" |
| OBS F1 2156-2179 | Dist 26.100<br>Code PL N+S | V.obs 83-05'14" | H.obs 269-14'40" |
| OBS F1 2156-2180 | Dist 42.210<br>Code G | V.obs 86-11'18" | H.obs 269-41'19" |
| OBS F1 2156-2181 | Dist 73.050<br>Code TB | V.obs 88-10'12" | H.obs 270-15'32" |
| OBS F1 2156-2182 | Dist 91.500<br>Code BS | V.obs 92-10'39" | H.obs 269-54'50" |
| OBS F1 2156-2183 | Dist 96.870<br>Code BS | V.obs 92-05'33" | H.obs 270-16'04" |
| OBS F1 2156-2184 | Dist 119.210<br>Code TB | V.obs 88-34'30" | H.obs 270-25'04" |
| OBS F1 2156-2185 | Dist 162.240<br>Code G | V.obs 89-12'45" | H.obs 269-49'08" |
| OBS F1 2156-2186 | Dist 190.430<br>Code FIELD | V.obs 89-14'17" | H.obs 269-22'59" |
| OBS F1 2156-2187 | Dist 254.780<br>Code FIELD | V.obs 89-21'46" | H.obs 269-29'34" |
| OBS F1 2156-2188 | Dist 244.200<br>Code CHK | V.obs 89-59'29" | H.obs 186-13'07" |
| TRGET | Trget ht 4.620 | | |
| OBS F1 2156-2189 | Dist 244.210<br>Code PP N+E | V.obs 90-03'52" | H.obs 186-16'11" |
| OBS F1 2156-2190 | Dist 245.300<br>Code PP AT WELL SITE | V.obs 90-17'59" | H.obs 172-29'28" |
| OBS F1 2156-2191 | Dist 265.130<br>Code RAIL WEST ST | V.obs 90-01'00" | H.obs 183-19'52" |
| OBS F1 2156-2192 | Dist 266.000<br>Code CD INV | V.obs 90-34'48" | H.obs 182-14'33" |
| OBS F1 2156-2193 | Dist 264.980<br>Code RAIL EAST ST | V.obs 89-56'00" | H.obs 181-19'11" |
| OBS F1 2156-2194 | Dist 407.860<br>Code FIELD | V.obs 90-18'25" | H.obs 171-19'29" |
| OBS F1 2156-2195 | Dist 402.490<br>Code FIELD | V.obs 90-18'44" | H.obs 180-27'05" |
| OBS F1 2156-2196 | Dist 402.580<br>Code RAIL EAST | V.obs 90-05'02" | H.obs 181-25'08" |
| OBS F1 2156-2197 | Dist 402.550<br>Code CD INV | V.obs 90-23'33" | H.obs 181-51'49" |
| OBS F1 2156-2198 | Dist 403.530 | V.obs 90-04'59" | H.obs 182-13'52" |

| | | | |
|---|---|---|---|
| OBS F1 2156-2199 | Dist 402.840<br>Code G | V.obs 90-22'56" | H.obs 183-08'00" |
| OBS F1 2156-2200 | Dist 405.030<br>Code G | V.obs 90-15'21" | H.obs 187-56'21" |
| .RGET | Trget ht 8.200 | | |
| OBS F1 2156-2201 | Dist 407.290<br>Code TB | V.obs 89-48'59" | H.obs 190-27'52" |
| OBS F1 2156-2202 | Dist 411.390<br>Code BS | V.obs 90-39'14" | H.obs 193-07'31" |
| OBS F1 2156-2203 | Dist 411.640<br>Code BS | V.obs 90-39'53" | H.obs 193-57'40" |
| OBS F1 2156-2204 | Dist 418.020<br>Code TB | V.obs 89-44'28" | H.obs 196-46'07" |
| OBS F1 2156-2205 | Dist 433.700<br>Code G | V.obs 89-51'03" | H.obs 203-00'37" |
| OBS F1 2156-2206 | Dist 446.800<br>Code FIELD | V.obs 89-47'44" | H.obs 206-24'35" |
| OBS F1 2156-2207 | Dist 497.400<br>Code FIELD | V.obs 89-47'38" | H.obs 216-19'28" |
| OBS F1 2156-2208 | Dist 809.210<br>Code FIELD | V.obs 89-57'51" | H.obs 174-24'34" |
| OBS F1 2156-2209 | Dist 804.500<br>Code FIELD | V.obs 89-56'34" | H.obs 179-01'10" |
| OBS F1 2156-2210 | Dist 804.110<br>Code FIELD | V.obs 89-56'03" | H.obs 180-36'40" |
| OBS F1 2156-2211 | Dist 804.160<br>Code RAIL EAST | V.obs 89-51'36" | H.obs 180-51'43" |
| OBS F1 2156-2212 | Dist 803.680<br>Code CD INV | V.obs 90-00'44" | H.obs 181-03'05" |
| OBS F1 2156-2213 | Dist 804.210<br>Code RAIL WEST | V.obs 89-52'14" | H.obs 181-17'21" |
| OBS F1 2156-2214 | Dist 804.850<br>Code G | V.obs 89-59'27" | H.obs 181-45'24" |
| OBS F1 2156-2215 | Dist 806.120<br>Code G | V.obs 89-55'15" | H.obs 184-07'10" |
| OBS F1 2156-2216 | Dist 807.210<br>Code TB | V.obs 89-57'47" | H.obs 185-22'46" |
| OBS F1 2156-2217 | Dist 808.540<br>Code BS | V.obs 90-26'36" | H.obs 186-50'07" |
| OBS F1 2156-2218 | Dist 809.100<br>Code BS | V.obs 90-26'45" | H.obs 187-10'07" |
| OBS F1 2156-2219 | Dist 810.810<br>Code TB | V.obs 89-55'32" | H.obs 188-41'16" |

| | | | |
|---|---|---|---|
| | Code G | | |
| OBS F1 2156-2221 | Dist 827.780<br>Code FIELD | V.obs 89-56'15" | H.obs 194-35'55" |
| OBS F1 2156-2222 | Dist 853.380<br>Code FIELD | V.obs 89-55'41" | H.obs 200-26'24" |
| TRGET | Trget ht 4.620 | | |
| OBS F1 2156-2223 | Dist 1083.800<br>Code CHK 17 | V.obs 90-00'06" | H.obs 234-39'19" |
| NOTE SO | Fill 0.024 | D.North 0.136 | D.East -0.386 |

* END OF REPORT *

| | | | |
|---|---|---|---|
| SDR20 V03-05 | Copyright 1985-92 by Datacom Software Research Limited. | | |
| | Serial no | Aug-08-94 14:19 | |
| | Angle : Degrees | Dist : Feet | Press : Inch Hg |
| | Temp : Fahrenht | Coord : N-E-Elv | H.obs : Right |
| JOB | Job ID RID 8-8-94 | | |
| NOTE CP | Sea level crn: N | | |
| NOTE CP | C and R crn: Y | | |
| NOTE CP | Atmos crn: Y | | |
| SCALE | S.F. 1.000000000 | 2500 — 2804 | |
| NOTE OO | Current view,OBS | | |
| NOTE TS | Aug-08-94 07:01 | | |
| NOTE CJ | Point taken from RID ADJ CONTROL | | |
| POS KI 0048 | Nrth 903801.011 | East 364459.483 | Elv 1014.880 |
| | Code CP | | |
| INSTR | SETcomms | EDM <No text> | Serial no 015668 |
| | Theo <No text> | Serial no 000000 | Mount: not applc |
| | V.obs : Zenith | Edm o/s <Null> | Refl o/s <Null> |
| | P.C. mm 0.000 | | |
| NOTE PC | P.C. mm Applied: -30.000 | | |
| STN TP 0048 | Nrth 903801.011 | East 364459.483 | Elv 1014.880 |
| | Theo ht 5.230 | Code CP | |
| NOTE PT | Atmos crn Applied: Press= 28.5 Temp= 95.00 | | |
| NOTE CJ | Point taken from RID ADJ CONTROL | | |
| POS KI 0017 | Nrth 903028.904 | East 364822.012 | Elv 1007.655 |
| | Code CP | | |
| NOTE TL | EDM tol. error: Pt: 0017 0.025 | | |
| BKB TP 0048-0017 | Azmth S25x09'06E | H.obs 154-50'54" | |
| TRGET | Trget ht 4.830 | | |
| OBS F1 0048-0017 | Dist 853.040 | V.obs 90-30'39" | H.obs 154-50'54" |
| | Code CP | | |
| TRGET | Trget ht 4.620 | | |
| OBS F1 0048-2500 | Dist 175.130 | V.obs 90-40'00" | H.obs 251-08'14" |
| | Code ER 1 | | |
| OBS F1 0048-2501 | Dist 173.210 | V.obs 90-49'05" | H.obs 245-44'41" |
| | Code ER 2 | | |
| OBS F1 0048-2502 | Dist 169.100 | V.obs 91-22'44" | H.obs 232-29'19" |
| | Code G | | |
| OBS F1 0048-2503 | Dist 194.760 | V.obs 91-26'24" | H.obs 214-01'49" |
| | Code G | | |

| | | | |
|---|---|---|---|
| OBS F1 0048-2505 | Dist 187.260<br>Code PP | V.obs 91-04'13" | H.obs 209-58'21" |
| NOTE AT | DIRECTION LINES | N+S | |
| OBS F1 0048-2506 | Dist 198.830<br>Code EA 1 ST | V.obs 90-23'37" | H.obs 196-06'04" |
| OBS F1 0048-2507 | Dist 168.520<br>Code EA 1 | V.obs 90-14'14" | H.obs 204-51'26" |
| OBS F1 0048-2508 | Dist 132.580<br>Code EA 1 | V.obs 90-01'32" | H.obs 224-29'26" |
| OBS F1 0048-2509 | Dist 118.810<br>Code EA 1 END | V.obs 89-51'08" | H.obs 248-29'21" |
| OBS F1 0048-2510 | Dist 134.640<br>Code ER 2 END | V.obs 89-54'33" | H.obs 245-05'30" |
| OBS F1 0048-2511 | Dist 133.850<br>Code ER 1 END | V.obs 89-39'28" | H.obs 253-30'43" |
| OBS F1 0048-2512 | Dist 135.790<br>Code G | V.obs 89-50'57" | H.obs 256-12'06" |
| OBS F1 0048-2513 | Dist 139.250<br>Code G | V.obs 89-50'29" | H.obs 266-04'22" |
| OBS F1 0048-2514 | Dist 130.120<br>Code CONC EDGE 1 ST | V.obs 89-38'23" | H.obs 248-10'25" |
| OBS F1 0048-2515 | Dist 94.610<br>Code CONC EDGE 1 | V.obs 90-30'47" | H.obs 250-09'23" |
| OBS F1 0048-2516 | Dist 77.980<br>Code CONC EDGE 1 | V.obs 90-06'58" | H.obs 251-48'54" |
| OBS F1 0048-2517 | Dist 54.310<br>Code CONC EDGE 1 | V.obs 91-09'28" | H.obs 255-53'38" |
| OBS F1 0048-2518 | Dist 55.940<br>Code CONC EDGE 1 | V.obs 91-04'18" | H.obs 266-06'20" |
| OBS F1 0048-2519 | Dist 78.470<br>Code CONC EDGE 1 | V.obs 90-02'54" | H.obs 259-09'21" |
| OBS F1 0048-2520 | Dist 94.450<br>Code CONC EDGE 1 | V.obs 90-29'47" | H.obs 256-14'09" |
| OBS F1 0048-2521 | Dist 131.000<br>Code CONC EDGE 1 END | V.obs 89-36'28" | H.obs 252-22'54" |
| OBS F1 0048-2522 | Dist 118.740<br>Code EA 1 ST | V.obs 89-50'11" | H.obs 253-37'05" |
| OBS F1 0048-2523 | Dist 127.350<br>Code EA 1 END | V.obs 89-47'42" | H.obs 273-35'23" |
| TRGET | Trget ht 6.000 | | |
| OBS F1 0048-2524 | Dist 181.250<br>Code ER 3 ST | V.obs 90-24'26" | H.obs 264-11'41" |

| | | | |
|---|---|---|---|
| | Code ER 4 ST | | |
| OBS F1 0048-2526 | Dist 180.900<br>Code G | V.obs 90-35'37" | H.obs 277-45'48" |
| OBS F1 0048-2527 | Dist 216.050<br>Code G | V.obs 90-57'32" | H.obs 271-10'19" |
| OBS F1 0048-2528 | Dist 226.600<br>Code G | V.obs 90-57'02" | H.obs 278-48'45" |
| OBS F1 0048-2529 | Dist 244.720<br>Code G | V.obs 90-51'27" | H.obs 288-33'57" |
| OBS F1 0048-2530 | Dist 186.420<br>Code G | V.obs 90-12'46" | H.obs 294-17'41" |
| OBS F1 0048-2531 | Dist 215.810<br>Code G | V.obs 90-16'06" | H.obs 303-52'08" |
| OBS F1 0048-2532 | Dist 214.100<br>Code G | V.obs 89-55'15" | H.obs 304-29'52" |
| OBS F1 0048-2533 | Dist 182.510<br>Code G | V.obs 89-49'41" | H.obs 295-33'11" |
| OBS F1 0048-2534 | Dist 162.290<br>Code MH SS | V.obs 89-38'46" | H.obs 288-10'59" |
| OBS F1 0048-2535 | Dist 145.170<br>Code ER 4 END | V.obs 89-10'22" | H.obs 275-05'37" |
| OBS F1 0048-2536 | Dist 138.120<br>Code ER 3 END | V.obs 89-06'36" | H.obs 269-07'02" |
| OBS F1 0048-2537 | Dist 156.930<br>Code TELE JCT BOX | V.obs 89-38'38" | H.obs 274-38'54" |
| OBS F1 0048-2538 | Dist 155.380<br>Code PP | V.obs 89-35'51" | H.obs 275-01'43" |
| NOTE AT | DIRECTION LINES | N+S+E+W | |
| OBS F1 0048-2539 | Dist 153.010<br>Code TELE CBL | V.obs 89-26'51" | H.obs 275-43'05" |
| TRGET | Trget ht 4.620 | | |
| OBS F1 0048-2540 | Dist 138.310<br>Code CONC EDGE 2 ST | V.obs 89-36'00" | H.obs 271-05'21" |
| OBS F1 0048-2541 | Dist 107.170<br>Code CONC EDGE 2 | V.obs 90-24'17" | H.obs 280-23'57" |
| OBS F1 0048-2542 | Dist 94.040<br>Code CONC EDGE 2 | V.obs 89-56'49" | H.obs 286-50'02" |
| OBS F1 0048-2543 | Dist 72.440<br>Code CONC EDGE 2 | V.obs 91-10'13" | H.obs 307-53'03" |
| OBS F1 0048-2544 | Dist 74.690<br>Code CONC EDGE 2 | V.obs 91-11'37" | H.obs 308-50'52" |
| OBS F1 0048-2545 | Dist 69.570 | V.obs 91-24'24" | H.obs 317-18'47" |

OBS F1 0048-2546 Dist 80.790 V.obs 90-59'49" H.obs 320-29'48"
Code CONC EDGE 2

OBS F1 0048-2547 Dist 84.900 V.obs 90-56'44" H.obs 312-58'11"
Code CONC EDGE 2

OBS F1 0048-2548 Dist 80.100 V.obs 91-03'06" H.obs 311-01'44"
Code CONC EDGE 2

OBS F1 0048-2549 Dist 99.600 V.obs 89-55'59" H.obs 291-40'27"
Code CONC EDGE 2

OBS F1 0048-2550 Dist 111.660 V.obs 90-21'12" H.obs 285-02'53"
Code CONC EDGE 2

OBS F1 0048-2551 Dist 141.650 V.obs 89-35'27" H.obs 274-55'40"
Code CONC EDGE 2 END

OBS F1 0048-2552 Dist 131.220 V.obs 89-47'15" H.obs 277-58'13"
Code EA 1 ST

OBS F1 0048-2553 Dist 156.040 V.obs 89-51'59" H.obs 293-58'41"
Code EA 1

OBS F1 0048-2554 Dist 190.480 V.obs 89-54'25" H.obs 305-48'14"
Code EA 1

OBS F1 0048-2555 Dist 218.960 V.obs 89-59'19" H.obs 311-58'22"
Code EA 1 END

OBS F1 0048-2556 Dist 340.380 V.obs 90-39'40" H.obs 318-22'35"
Code PP

NOTE AT DIRECTION LINES N+S

OBS F1 0048-2557 Dist 211.000 V.obs 90-21'18" H.obs 318-10'40"
Code EA 2 ST

OBS F1 0048-2558 Dist 167.590 V.obs 90-20'33" H.obs 309-50'32"
Code EA 2

OBS F1 0048-2559 Dist 208.990 V.obs 90-26'21" H.obs 320-08'53"
Code G

OBS F1 0048-2560 Dist 159.640 V.obs 90-24'50" H.obs 310-45'27"
Code G

OBS F1 0048-2561 Dist 131.390 V.obs 90-22'26" H.obs 301-33'25"
Code G

OBS F1 0048-2562 Dist 136.350 V.obs 90-21'43" H.obs 299-34'45"
Code EA 2

OBS F1 0048-2563 Dist 112.000 V.obs 90-21'57" H.obs 285-09'35"
Code EA 2 END

OBS F1 0048-2564 Dist 106.930 V.obs 90-27'00" H.obs 280-05'49"
Code EA 2 ST

OBS F1 0048-2565 Dist 94.820 V.obs 90-29'26" H.obs 256-24'49"
Code EA 2 END

OBS F1 0048-2566 Dist 94.800 V.obs 90-30'44" H.obs 249-51'57"
Code EA 2 ST

| | | | | |
|---|---|---|---|---|
| | | Code G | | |
| OBS F1 | 0048-2568 | Dist 102.710<br>Code EA 2 | V.obs 90-38'56" | H.obs 228-01'47" |
| OBS F1 | 0048-2569 | Dist 131.210<br>Code EA 2 | V.obs 90-44'33" | H.obs 206-33'57" |
| OBS F1 | 0048-2570 | Dist 125.930<br>Code G | V.obs 90-57'09" | H.obs 204-02'34" |
| OBS F1 | 0048-2571 | Dist 173.090<br>Code G | V.obs 90-52'39" | H.obs 189-58'50" |
| OBS F1 | 0048-2572 | Dist 177.390<br>Code EA 2 END | V.obs 90-47'19" | H.obs 191-57'53" |
| OBS F1 | 0048-2573 | Dist 179.400<br>Code EA 3 ST | V.obs 90-26'54" | H.obs 184-50'33" |
| OBS F1 | 0048-2574 | Dist 136.630<br>Code EA 3 | V.obs 90-16'02" | H.obs 194-20'49" |
| OBS F1 | 0048-2575 | Dist 100.110<br>Code EA 3 | V.obs 90-09'25" | H.obs 211-05'27" |
| OBS F1 | 0048-2576 | Dist 81.610<br>Code EA 3 | V.obs 90-09'57" | H.obs 233-18'52" |
| OBS F1 | 0048-2577 | Dist 77.990<br>Code EA 3 END | V.obs 90-07'13" | H.obs 251-32'48" |
| OBS F1 | 0048-2578 | Dist 78.750<br>Code EA 3 ST | V.obs 90-04'09" | H.obs 259-18'47" |
| OBS F1 | 0048-2579 | Dist 84.410<br>Code EA 3 | V.obs 89-57'25" | H.obs 275-04'33" |
| OBS F1 | 0048-2580 | Dist 93.680<br>Code EA 3 END | V.obs 89-55'08" | H.obs 286-48'08" |
| OBS F1 | 0048-2581 | Dist 100.160<br>Code EA 3 ST | V.obs 89-57'27" | H.obs 291-42'07" |
| OBS F1 | 0048-2582 | Dist 137.290<br>Code EA 3 | V.obs 89-56'18" | H.obs 309-13'07" |
| OBS F1 | 0048-2583 | Dist 182.180<br>Code EA 3 | V.obs 89-58'56" | H.obs 319-25'05" |
| OBS F1 | 0048-2584 | Dist 218.460<br>Code EA 3 END | V.obs 90-02'08" | H.obs 324-30'45" |
| OBS F1 | 0048-2585 | Dist 210.410<br>Code EA 4 ST | V.obs 90-21'52" | H.obs 330-29'04" |
| OBS F1 | 0048-2586 | Dist 166.160<br>Code EA 4 | V.obs 90-24'08" | H.obs 325-42'36" |
| OBS F1 | 0048-2587 | Dist 119.580<br>Code EA 4 | V.obs 90-32'40" | H.obs 317-06'41" |
| OBS F1 | 0048-2588 | Dist 86.030<br>Code EA 4 END | V.obs 90-38'55" | H.obs 303-50'50" |

| | | | |
|---|---|---|---|
| | Code EA 4 ST | | |
| OBS F1 0048-2590 | Dist 67.550<br>Code EA 4 | V.obs 90-51'48" | H.obs 288-43'50" |
| OBS F1 0048-2591 | Dist 56.070<br>Code EA 4 END | V.obs 91-09'43" | H.obs 266-20'16" |
| OBS F1 0048-2592 | Dist 54.140<br>Code EA 4 ST | V.obs 91-12'01" | H.obs 255-23'05" |
| OBS F1 0048-2593 | Dist 69.340<br>Code EA 4 | V.obs 91-13'44" | H.obs 211-57'19" |
| OBS F1 0048-2594 | Dist 108.720<br>Code EA 4 | V.obs 90-54'16" | H.obs 189-40'27" |
| OBS F1 0048-2595 | Dist 156.210<br>Code EA 4 END | V.obs 90-51'47" | H.obs 179-35'25" |
| OBS F1 0048-2596 | Dist 158.940<br>Code G | V.obs 91-28'05" | H.obs 172-08'18" |
| OBS F1 0048-2597 | Dist 134.240<br>Code TREE | V.obs 91-49'46" | H.obs 171-39'25" |
| NOTE AT | TYPE | PALM | |
| NOTE AT | HEIGHT | 30.000 | |
| NOTE AT | DIAMETER | 2.600 | |
| NOTE AT | CANOPY | 8.000 | |
| OBS F1 0048-2598 | Dist 94.400<br>Code G | V.obs 91-26'49" | H.obs 184-02'59" |
| OBS F1 0048-2599 | Dist 69.980<br>Code TREE | V.obs 92-02'45" | H.obs 186-24'43" |
| NOTE AT | TYPE | PALM | |
| NOTE AT | HEIGHT | 25.000 | |
| NOTE AT | DIAMETER | 2.500 | |
| NOTE AT | CANOPY | 10.000 | |
| OBS F1 0048-2600 | Dist 57.760<br>Code G | V.obs 91-28'35" | H.obs 203-54'47" |
| OBS F1 0048-2601 | Dist 42.910<br>Code G | V.obs 92-05'22" | H.obs 221-58'27" |
| OBS F1 0048-2602 | Dist 19.910<br>Code G | V.obs 96-21'50" | H.obs 207-05'39" |
| OBS F1 0048-2603 | Dist 8.010<br>Code G | V.obs 100-04'01" | H.obs 137-57'19" |
| OBS F1 0048-2604 | Dist 37.570<br>Code FH | V.obs 92-31'14" | H.obs 243-13'02" |
| OBS F1 0048-2605 | Dist 45.960 | V.obs 91-33'46" | H.obs 245-09'48" |

OBS F1 0048-2606 Dist 45.930 V.obs 94-09'50" H.obs 245-09'46"
Code WV NUT

OBS F1 0048-2607 Dist 43.080 V.obs 91-54'04" H.obs 284-37'13"
Code G

OBS F1 0048-2608 Dist 41.290 V.obs 91-45'39" H.obs 283-39'03"
Code TELE CBL

OBS F1 0048-2609 Dist 14.810 V.obs 96-15'43" H.obs 234-37'50"
Code TELE JCT BOX NW

OBS F1 0048-2610 Dist 15.360 V.obs 96-40'12" H.obs 227-15'09"
Code TELE JCT BOX SW

OBS F1 0048-2611 Dist 13.680 V.obs 96-38'36" H.obs 224-31'54"
Code TELE JCT BOX SE

OBS F1 0048-2612 Dist 13.020 V.obs 96-14'40" H.obs 233-01'34"
Code TELE JCT BOX NE

OBS F1 0048-2613 Dist 9.500 V.obs 96-47'53" H.obs 219-41'34"
Code TELE JCT BOX SW

OBS F1 0048-2614 Dist 4.960 V.obs 100-34'46" H.obs 193-05'11"
Code TELE JCT BOX SE

OBS F1 0048-2615 Dist 5.120 V.obs 96-00'59" H.obs 295-50'49"
Code TELE JCT BOX NE

OBS F1 0048-2616 Dist 9.600 V.obs 93-41'52" H.obs 268-00'49"
Code TELE JCT BOX NW

OBS F1 0048-2617 Dist 21.200 V.obs 92-49'36" H.obs 253-30'20"
Code GUARD POST

OBS F1 0048-2618 Dist 21.950 V.obs 94-05'13" H.obs 232-01'40"
Code GUARD POST

OBS F1 0048-2619 Dist 12.660 V.obs 92-08'14" H.obs 263-23'57"
Code GUARD POST

OBS F1 0048-2620 Dist 5.180 V.obs 97-22'17" H.obs 312-33'17"
Code GUARD POST

OBS F1 0048-2621 Dist 5.810 V.obs 98-50'02" H.obs 170-52'02"
Code GUARD POST

OBS F1 0048-2622 Dist 20.460 V.obs 95-11'57" H.obs 237-04'30"
Code GRATE INTAKE

OBS F1 0048-2623 Dist 40.170 V.obs 91-36'52" H.obs 275-20'26"
Code ER 1 ST

OBS F1 0048-2624 Dist 37.640 V.obs 91-38'58" H.obs 258-40'10"
Code ER 2 ST

OBS F1 0048-2625 Dist 9.290 V.obs 96-57'33" H.obs 313-54'45"
Code ER 2

OBS F1 0048-2626 Dist 19.910 V.obs 93-16'32" H.obs 325-51'59"
Code ER 1

OBS F1 0048-2627 Dist 20.500 V.obs 95-40'42" H.obs 64-17'02"

| | | | | |
|---|---|---|---|---|
| OBS F1 0048-2628 | Dist 22.570<br>Code G | V.obs 96-27'37" | H.obs 80-22'40" |
| OBS F1 0048-2629 | Dist 76.270<br>Code ER 1 END | V.obs 92-23'10" | H.obs 44-55'13" |
| OBS F1 0048-2630 | Dist 77.180<br>Code RAIL SOUTH | V.obs 91-47'53" | H.obs 42-22'20" |
| OBS F1 0048-2631 | Dist 74.010<br>Code ER 2 END | V.obs 93-25'40" | H.obs 55-07'32" |
| OBS F1 0048-2632 | Dist 47.600<br>Code G | V.obs 96-13'34" | H.obs 67-35'03" |
| OBS F1 0048-2633 | Dist 26.200<br>Code G | V.obs 101-36'37" | H.obs 106-42'23" |
| OBS F1 0048-2634 | Dist 32.410<br>Code G | V.obs 98-34'01" | H.obs 167-43'29" |
| OBS F1 0048-2635 | Dist 66.160<br>Code G | V.obs 94-37'39" | H.obs 167-17'46" |
| OBS F1 0048-2636 | Dist 123.630<br>Code G | V.obs 92-40'59" | H.obs 166-43'58" |
| OBS F1 0048-2637 | Dist 169.140<br>Code G | V.obs 92-00'23" | H.obs 164-24'03" |
| OBS F1 0048-2638 | Dist 169.640<br>Code FIELD | V.obs 92-09'49" | H.obs 160-37'49" |
| OBS F1 0048-2639 | Dist 113.350<br>Code FIELD | V.obs 93-10'56" | H.obs 158-07'53" |
| OBS F1 0048-2640 | Dist 51.970<br>Code FIELD | V.obs 96-37'21" | H.obs 150-04'29" |
| OBS F1 0048-2641 | Dist 51.370<br>Code FIELD | V.obs 96-44'05" | H.obs 94-16'39" |
| OBS F1 0048-2642 | Dist 51.710<br>Code FIELD | V.obs 96-48'08" | H.obs 93-35'53" |
| OBS F1 0048-2643 | Dist 88.430<br>Code FIELD | V.obs 93-45'19" | H.obs 68-57'36" |
| OBS F1 0048-2644 | Dist 126.860<br>Code FIELD | V.obs 92-47'47" | H.obs 102-04'38" |
| OBS F1 0048-2645 | Dist 45.870<br>Code ELEC JCT BOX SW | V.obs 91-43'08" | H.obs 285-44'46" |
| OBS F1 0048-2646 | Dist 47.330<br>Code ELEC JCT BOX NW | V.obs 91-47'29" | H.obs 288-36'44" |
| OBS F1 0048-2647 | Dist 46.000<br>Code ELEC JCT BOX NE | V.obs 91-48'50" | H.obs 289-42'16" |
| OBS F1 0048-2648 | Dist 44.370<br>Code ELEC JCT BOX SE | V.obs 91-47'59" | H.obs 286-47'28" |
| OBS F1 0048-2649 | Dist 78.030 | V.obs 91-02'36" | H.obs 315-32'44" |

| | | | |
|---|---|---|---|
| OBS F1 0048-2650 | Dist 97.890<br>Code WM NW COR | V.obs 91-05'22" | H.obs 320-28'04" |
| OBS F1 0048-2651 | Dist 97.120<br>Code WM NE COR | V.obs 91-14'12" | H.obs 321-26'54" |
| OBS F1 0048-2652 | Dist 95.820<br>Code WM SE COR | V.obs 91-12'35" | H.obs 321-07'50" |
| OBS F1 0048-2653 | Dist 96.680<br>Code WM SW COR | V.obs 91-09'48" | H.obs 320-02'31" |
| OBS F1 0048-2654 | Dist 103.080<br>Code HDWL ST | V.obs 91-54'23" | H.obs 325-48'57" |
| OBS F1 0048-2655 | Dist 97.960<br>Code HDWL | V.obs 91-59'46" | H.obs 325-03'26" |
| OBS F1 0048-2656 | Dist 97.180<br>Code HDWL | V.obs 92-03'26" | H.obs 326-45'31" |
| OBS F1 0048-2657 | Dist 102.360<br>Code HDWL END | V.obs 91-56'36" | H.obs 327-32'45" |
| OBS F1 0048-2658 | Dist 99.610<br>Code TOP INTAKE | V.obs 93-33'40" | H.obs 326-21'42" |
| OBS F1 0048-2659 | Dist 117.340<br>Code GW | V.obs 91-52'13" | H.obs 17-25'19" |
| OBS F1 0048-2660 | Dist 130.600<br>Code PP | V.obs 91-33'58" | H.obs 23-11'34" |
| NOTE AT | DIRECTION LINES | E+W | |
| OBS F1 0048-2661 | Dist 185.750<br>Code G | V.obs 91-29'10" | H.obs 8-42'31" |
| OBS F1 0048-2662 | Dist 160.360<br>Code G | V.obs 91-23'11" | H.obs 14-41'34" |
| OBS F1 0048-2663 | Dist 137.530<br>Code G | V.obs 91-54'56" | H.obs 23-38'49" |
| OBS F1 0048-2664 | Dist 130.410<br>Code ER 4 ST | V.obs 91-41'18" | H.obs 25-15'04" |
| OBS F1 0048-2665 | Dist 121.400<br>Code ER 3 ST | V.obs 91-24'13" | H.obs 30-09'31" |
| OBS F1 0048-2666 | Dist 119.620<br>Code RAIL NORTH | V.obs 91-07'42" | H.obs 31-04'18" |
| OBS F1 0048-2667 | Dist 68.810<br>Code ER 3 | V.obs 92-26'43" | H.obs 346-49'05" |
| OBS F1 0048-2668 | Dist 81.360<br>Code ER 4 | V.obs 92-14'51" | H.obs 344-39'34" |
| OBS F1 0048-2669 | Dist 80.810<br>Code ER 4 END | V.obs 91-15'16" | H.obs 321-20'24" |
| OBS F1 0048-2670 | Dist 69.400<br>Code ER 3 END | V.obs 91-29'26" | H.obs 318-07'47" |

| | | | |
|---|---|---|---|
| | Code G | | |
| OBS F1 0048-2672 | Dist 104.020<br>Code G | V.obs 92-59'30" | H.obs 325-43'45" |
| OBS F1 0048-2673 | Dist 143.990<br>Code G | V.obs 91-02'04" | H.obs 328-55'24" |
| OBS F1 0048-2674 | Dist 142.640<br>Code G | V.obs 91-28'07" | H.obs 330-29'56" |
| OBS F1 0048-2675 | Dist 144.860<br>Code G | V.obs 91-39'39" | H.obs 348-42'16" |
| OBS F1 0048-2676 | Dist 197.890<br>Code G | V.obs 91-21'54" | H.obs 349-52'20" |
| OBS F1 0048-2677 | Dist 204.790<br>Code G | V.obs 91-21'15" | H.obs 338-14'35" |
| OBS F1 0048-2678 | Dist 207.310<br>Code G | V.obs 90-50'15" | H.obs 334-56'11" |
| OBS F1 0048-2679 | Dist 189.650<br>Code TREE | V.obs 91-09'27" | H.obs 335-57'02" |
| NOTE AT | TYPE | PALM | |
| NOTE AT | HEIGHT | 25.000 | |
| NOTE AT | DIAMETER | 2.500 | |
| NOTE AT | CANOPY | 10.000 | |
| TRGET | Trget ht 4.830 | | |
| OBS F1 0048-2680 | Dist 853.040<br>Code CHK 17 | V.obs 90-30'40" | H.obs 154-50'52" |
| NOTE SO | Cut 0.030 | D.North 0.019 | - D.East -0.018 |
| NOTE CJ | Point taken from RID ADJ CONTROL | | |
| POS KI 0011 | Nrth 904598.059<br>Code RB | East 365539.257 | Elv 1012.265 |
| STN SO 0011 | Nrth 904598.059<br>Theo ht 5.450 | East 365539.257<br>Code RB | Elv 1012.265 |
| NOTE CJ | Point taken from RID ADJ CONTROL | | |
| POS KI 0009 | Nrth 905015.766<br>Code BC PALADIN CIR | East 366700.181 | Elv 1014.710 |
| BKB TP 0011-0009 | Azmth N70x12'40E | H.obs 70-12'40" | |
| TRGET | Trget ht 5.290 | | |
| OBS F1 0011-0009 | Dist 1233.800<br>Code BC PALADIN CIR | V.obs 89-53'55" | H.obs 70-12'40" |
| TRGET | Trget ht 4.620 | | |
| OBS F1 0011-2681 | Dist 303.440 | V.obs 90-18'16" | H.obs 260-13'41" |

| | | | |
|---|---|---|---|
| NOTE | WM IS 1.5 + 2.0 | | |
| OBS F1 0011-2682 | Dist 314.000<br>Code WM NE COR | V.obs 90-15'33" | H.obs 251-47'52" |
| OBS F1 0011-2683 | Dist 226.840<br>Code CHK | V.obs 90-24'42" | H.obs 239-49'52" |
| OBS F1 0011-2684 | Dist 226.840<br>Code WALL ST | V.obs 90-24'41" | H.obs 239-49'52" |
| NOTE AT | TYPE | BLOCK | |
| NOTE AT | HEIGHT | 3.000 | |
| OBS F1 0011-2685 | Dist 192.130<br>Code WALL | V.obs 90-18'02" | H.obs 235-36'32" |
| OBS F1 0011-2686 | Dist 194.550<br>Code WALL | V.obs 90-22'42" | H.obs 234-09'38" |
| TRGET | Trget ht 6.000 | | |
| OBS F1 0011-2687 | Dist 141.940<br>Code WALL | V.obs 89-56'34" | H.obs 222-59'58" |
| OBS F1 0011-2688 | Dist 139.470<br>Code WALL | V.obs 89-44'48" | H.obs 224-24'14" |
| OBS F1 0011-2689 | Dist 99.630<br>Code WALL END | V.obs 89-22'29" | H.obs 203-28'08" |
| OBS F1 0011-2690 | Dist 99.650<br>Code WALL ST | V.obs 89-22'29" | H.obs 203-17'35" |
| NOTE AT | TYPE | BLOCK | |
| NOTE AT | HEIGHT | 6.000 | |
| OBS F1 0011-2691 | Dist 163.730<br>Code WALL | V.obs 89-28'03" | H.obs 194-04'10" |
| OBS F1 0011-2692 | Dist 288.620<br>Code RAIL NORTH | V.obs 89-43'46" | H.obs 211-20'10" |
| OBS F1 0011-2693 | Dist 287.620<br>Code ER 1 | V.obs 89-41'53" | H.obs 211-45'46" |
| OBS F1 0011-2694 | Dist 277.470<br>Code ER 2 | V.obs 89-46'20" | H.obs 213-05'50" |
| OBS F1 0011-2695 | Dist 285.530<br>Code WALL | V.obs 89-53'31" | H.obs 217-11'49" |
| OBS F1 0011-2696 | Dist 208.640<br>Code RAIL NORTH | V.obs 89-36'14" | H.obs 196-21'20" |
| OBS F1 0011-2697 | Dist 205.880<br>Code ER 1 | V.obs 89-28'37" | H.obs 197-00'06" |
| OBS F1 0011-2698 | Dist 196.530<br>Code ER 2 | V.obs 89-32'01" | H.obs 198-06'30" |
| OBS F1 0011-2699 | Dist 166.260 | V.obs 89-25'10" | H.obs 177-12'53" |

| | | | |
|---|---|---|---|
| OBS F1 0011-2700 | Dist 161.900<br>Code ER 1 | V.obs 89-08'30" | H.obs 177-44'11" |
| OBS F1 0011-2701 | Dist 150.710<br>Code ER 2 | V.obs 89-06'59" | H.obs 179-39'00" |
| OBS F1 0011-2702 | Dist 145.390<br>Code ER 1 | V.obs 89-15'52" | H.obs 162-46'51" |
| OBS F1 0011-2703 | Dist 133.950<br>Code ER 2 | V.obs 89-13'11" | H.obs 164-23'31" |
| OBS F1 0011-2704 | Dist 168.570<br>Code A | V.obs 89-48'28" | H.obs 149-03'51" |
| OBS F1 0011-2705 | Dist 147.580<br>Code ER 1 | V.obs 89-45'41" | H.obs 142-59'04" |
| OBS F1 0011-2706 | Dist 130.760<br>Code ER 2 | V.obs 89-44'53" | H.obs 142-43'11" |
| OBS F1 0011-2707 | Dist 165.930<br>Code ER 1 | V.obs 89-06'16" | H.obs 120-48'21" |
| OBS F1 0011-2708 | Dist 156.670<br>Code ER 2 | V.obs 89-14'40" | H.obs 118-33'31" |
| NOTE | MH AT PT 2709 STICKSUP ABOVE THE GROUND ABOUT 2 FOOT | | |
| OBS F1 0011-2709 | Dist 171.260<br>Code MH | V.obs 87-55'45" | H.obs 120-54'28" |
| TRGET | Trget ht 14.700 | | |
| OBS F1 0011-2710 | Dist 170.210<br>Code PIPE INV | V.obs 88-22'23" | H.obs 120-28'32" |
| NOTE AT | TYPE | RCP | |
| NOTE | DIAMETER IS ACTUALLYA 15IN | | |
| NOTE AT | DIAMETER | 1.500 | |
| NOTE AT | HEIGHT | <Null> | |
| TRGET | Trget ht 4.620 | | |
| OBS F1 0011-2711 | Dist 171.050<br>Code PIPE | V.obs 89-51'02" | H.obs 121-00'34" |
| NOTE AT | TYPE | CAST IRON | |
| NOTE | DIAMETER IS ACTUALLYA 19IN | | |
| NOTE AT | DIAMETER | 1.550 | |
| NOTE AT | SHOT TAKEN AT - | INVERT | |
| TRGET | Trget ht 9.400 | | |
| OBS F1 0011-2712 | Dist 200.890<br>Code PIPE | V.obs 90-11'39" | H.obs 133-02'26" |
| NOTE AT | TYPE | RCP | |

| | | | |
|---|---|---|---|
| NOTE AT | SHOT TAKEN AT - | INVERT | |
| TRGET | Trget ht 4.620 | | |
| OBS F1 0011-2713 | Dist 199.890<br>Code PIPE | V.obs 89-49'53" | H.obs 132-38'05" |
| NOTE AT | TYPE | CAST IRON | |
| NOTE AT | DIAMETER | 1.750 | |
| NOTE AT | SHOT TAKEN AT - | INVERT | |
| OBS F1 0011-2714 | Dist 200.690<br>Code MH TOP | V.obs 89-01'17" | H.obs 132-46'13" |
| OBS F1 0011-2715 | Dist 198.250<br>Code RAIL SOUTH | V.obs 89-53'15" | H.obs 131-14'28" |
| OBS F1 0011-2716 | Dist 204.020<br>Code G | V.obs 89-28'59" | H.obs 131-45'55" |
| OBS F1 0011-2717 | Dist 210.880<br>Code CP TEMP NAIL | V.obs 89-59'10" | H.obs 130-20'52" |
| TRGET | Trget ht 5.290 | | |
| OBS F1 0011-2718 | Dist 1233.800<br>Code CHK 9 | V.obs 89-53'45" | H.obs 70-12'49" |
| NOTE SO | Fill 0.011 | D.North 0.046 | D.East -0.031 |
| STN SO 2717 | Nrth 904461.530<br>Theo ht 5.210 | East 365699.975<br>Code CP TEMP NAIL | Elv 1013.147 |
| NOTE TL | EDM tol. error: Pt: 0048 0.095 | | |
| BKB TP 2717-0048 | Azmth S61x57'58W | H.obs 241-57'58" | |
| TRGET | Trget ht 4.910 | | |
| OBS F1 2717-0048 | Dist 1405.480<br>Code CP | V.obs 89-56'26" | H.obs 241-57'58" |
| TRGET | Trget ht 4.620 | | |
| OBS F1 2717-2719 | Dist 332.530<br>Code RAIL SOUTH | V.obs 90-05'17" | H.obs 244-34'15" |
| OBS F1 2717-2720 | Dist 331.020<br>Code ER 3 ST | V.obs 90-15'28" | H.obs 244-01'21" |
| OBS F1 2717-2721 | Dist 332.260<br>Code ER 4 ST | V.obs 90-28'10" | H.obs 240-53'05" |
| OBS F1 2717-2722 | Dist 347.830<br>Code G | V.obs 90-34'29" | H.obs 228-59'35" |
| TRGET | Trget ht 8.150 | | |
| OBS F1 2717-2723 | Dist 355.750<br>Code FIELD | V.obs 90-06'30" | H.obs 229-04'06" |

| | | | |
|---|---|---|---|
| OBS F1 2717-2725 | Dist 236.430<br>Code ER 3 | V.obs 89-22'35" | H.obs 244-14'00" |
| OBS F1 2717-2726 | Dist 237.570<br>Code ER 4 | V.obs 89-33'02" | H.obs 240-36'16" |
| OBS F1 2717-2727 | Dist 256.640<br>Code G | V.obs 89-55'32" | H.obs 223-14'51" |
| OBS F1 2717-2728 | Dist 284.120<br>Code G | V.obs 90-09'47" | H.obs 212-52'16" |
| TRGET | Trget ht 11.150 | | |
| OBS F1 2717-2729 | Dist 340.370<br>Code FIELD | V.obs 89-45'51" | H.obs 209-51'13" |
| TRGET | Trget ht 4.620 | | |
| OBS F1 2717-2730 | Dist 170.580<br>Code ER 3 | V.obs 90-14'24" | H.obs 244-31'51" |
| OBS F1 2717-2731 | Dist 170.840<br>Code ER 4 | V.obs 90-28'13" | H.obs 239-39'09" |
| TRGET | Trget ht 11.150 | | |
| OBS F1 2717-2732 | Dist 182.970<br>Code PP | V.obs 88-52'15" | H.obs 226-51'25" |
| NOTE AT | DIRECTION LINES | N | |
| TRGET | Trget ht 8.150 | | |
| OBS F1 2717-2733 | Dist 206.080<br>Code GW | V.obs 89-58'51" | H.obs 218-43'33" |
| OBS F1 2717-2734 | Dist 96.820<br>Code ER 3 | V.obs 88-56'37" | H.obs 244-51'47" |
| OBS F1 2717-2735 | Dist 99.120<br>Code ER 4 | V.obs 89-22'15" | H.obs 236-49'57" |
| OBS F1 2717-2736 | Dist 36.340<br>Code ER 3 | V.obs 86-12'11" | H.obs 248-17'05" |
| OBS F1 2717-2737 | Dist 42.260<br>Code ER 4 | V.obs 87-21'02" | H.obs 224-15'26" |
| OBS F1 2717-2738 | Dist 53.630<br>Code G | V.obs 87-57'17" | H.obs 200-30'46" |
| OBS F1 2717-2739 | Dist 98.580<br>Code G | V.obs 90-04'39" | H.obs 179-21'33" |
| OBS F1 2717-2740 | Dist 109.240<br>Code GW | V.obs 90-04'00" | H.obs 172-59'00" |
| OBS F1 2717-2741 | Dist 109.290<br>Code GW | V.obs 89-59'16" | H.obs 188-36'11" |
| OBS F1 2717-2742 | Dist 194.980<br>Code MH CL | V.obs 90-53'17" | H.obs 181-09'16" |

| | | | |
|---|---|---|---|
| OBS F1 2717-2743 | Dist 193.530<br>Code PIPE | V.obs 91-01'26" | H.obs 181-08'06" |
| NOTE AT | TYPE | RCP | |
| NOTE AT | DIAMETER INCHES | 15.000 | |
| NOTE AT | SHOT TAKEN AT - | INVERT | |
| TRGET | Trget ht 4.620 | | |
| OBS F1 2717-2744 | Dist 20.160<br>Code ER 4 | V.obs 93-51'23" | H.obs 185-19'36" |
| OBS F1 2717-2745 | Dist 9.710<br>Code ER 3 | V.obs 93-44'23" | H.obs 251-51'55" |
| OBS F1 2717-2746 | Dist 13.530<br>Code RAIL SOUTH | V.obs 90-50'48" | H.obs 293-43'40" |
| OBS F1 2717-2747 | Dist 38.580<br>Code RAIL SOUTH | V.obs 90-31'16" | H.obs 46-19'08" |
| OBS F1 2717-2748 | Dist 36.900<br>Code ER 3 | V.obs 90-28'01" | H.obs 53-27'03" |
| OBS F1 2717-2749 | Dist 38.040<br>Code ER 4 | V.obs 91-31'31" | H.obs 79-26'58" |
| OBS F1 2717-2750 | Dist 69.680<br>Code G | V.obs 92-42'51" | H.obs 125-30'40" |
| OBS F1 2717-2751 | Dist 109.940<br>Code G | V.obs 92-01'14" | H.obs 140-05'59" |
| OBS F1 2717-2752 | Dist 63.240<br>Code CL 13FT RD ST | V.obs 91-49'29" | H.obs 226-47'05" |
| OBS F1 2717-2753 | Dist 86.810<br>Code CL 13FT RD | V.obs 92-19'42" | H.obs 187-46'30" |
| OBS F1 2717-2754 | Dist 171.480<br>Code CL 13FT RD | V.obs 91-24'11" | H.obs 178-46'27" |
| OBS F1 2717-2755 | Dist 256.860<br>Code CL 13FT RD | V.obs 91-00'39" | H.obs 172-53'36" |
| OBS F1 2717-2756 | Dist 331.320<br>Code CL 13FT RD | V.obs 90-49'30" | H.obs 173-17'45" |
| OBS F1 2717-2757 | Dist 488.330<br>Code CL 13FT RD | V.obs 90-38'03" | H.obs 174-56'40" |
| OBS F1 2717-2758 | Dist 709.990<br>Code CL 13FT RD | V.obs 90-29'21" | H.obs 176-31'23" |
| OBS F1 2717-2759 | Dist 901.240<br>Code CL 13FT RD | V.obs 90-26'48" | H.obs 177-01'59" |
| OBS F1 2717-2760 | Dist 979.330<br>Code CL 13FT RD | V.obs 90-26'30" | H.obs 176-49'30" |
| OBS F1 2717-2761 | Dist 1087.450 | V.obs 90-23'28" | H.obs 176-03'01" |

NOTE WELLSITE IS 14+14

| | | | | |
|---|---|---|---|---|
| OBS F1 2717-2762 | Dist 1044.840<br>Code WELLSITE NE COR | V.obs 90-23'17" | H.obs 176-42'53" |
| OBS F1 2717-2763 | Dist 622.500<br>Code GL 1 ST | V.obs 90-30'07" | H.obs 184-44'28" |
| OBS F1 2717-2764 | Dist 196.950<br>Code GL 1 | V.obs 91-08'27" | H.obs 196-03'21" |
| OBS F1 2717-2765 | Dist 112.130<br>Code GL 1 | V.obs 90-29'54" | H.obs 247-43'16" |
| OBS F1 2717-2766 | Dist 50.660<br>Code GL 2 ST | V.obs 89-27'27" | H.obs 320-06'07" |
| OBS F1 2717-2767 | Dist 88.850<br>Code GL 2 | V.obs 90-15'20" | H.obs 336-38'49" |
| OBS F1 2717-2768 | Dist 135.790<br>Code RAIL SOUTH | V.obs 90-06'31" | H.obs 59-06'16" |
| OBS F1 2717-2769 | Dist 135.040<br>Code ER 3 | V.obs 90-12'34" | H.obs 60-30'47" |
| OBS F1 2717-2770 | Dist 136.320<br>Code ER 4 | V.obs 91-02'06" | H.obs 76-46'29" |
| OBS F1 2717-2771 | Dist 145.990<br>Code G | V.obs 91-19'15" | H.obs 90-04'55" |
| OBS F1 2717-2772 | Dist 46.770<br>Code RAIL NORTH | V.obs 90-30'38" | H.obs 350-23'58" |
| OBS F1 2717-2773 | Dist 53.220<br>Code G | V.obs 88-35'58" | H.obs 347-49'16" |
| OBS F1 2717-2774 | Dist 55.620<br>Code ER 1 | V.obs 89-18'29" | H.obs 347-58'57" |
| OBS F1 2717-2775 | Dist 66.350<br>Code ER 2 | V.obs 89-45'38" | H.obs 345-17'32" |
| OBS F1 2717-2776 | Dist 113.480<br>Code GW | V.obs 90-02'30" | H.obs 26-44'40" |
| OBS F1 2717-2777 | Dist 122.010<br>Code GW | V.obs 90-11'37" | H.obs 29-56'54" |
| OBS F1 2717-2778 | Dist 140.550<br>Code RAIL NORTH | V.obs 90-08'48" | H.obs 44-24'19" |
| OBS F1 2717-2779 | Dist 141.630<br>Code ER 1 | V.obs 90-04'55" | H.obs 42-42'08" |
| OBS F1 2717-2780 | Dist 147.500<br>Code ER 2 | V.obs 90-10'16" | H.obs 38-37'18" |
| OBS F1 2717-2781 | Dist 176.260<br>Code TELE CBL | V.obs 90-05'49" | H.obs 42-15'04" |
| OBS F1 2717-2782 | Dist 214.830<br>Code FH | V.obs 90-18'53" | H.obs 39-34'38" |

| | | | |
|---|---|---|---|
| | Code G | | |
| OBS F1 2717-2784 | Dist 222.850<br>Code WV | V.obs 90-10'33" | H.obs 36-37'51" |
| NOTE AT | SHOT TAKEN AT - | RIM | |
| OBS F1 2717-2785 | Dist 257.240<br>Code MH SS | V.obs 90-06'21" | H.obs 44-32'04" |
| OBS F1 2717-2786 | Dist 184.020<br>Code G | V.obs 90-29'24" | H.obs 27-07'14" |
| OBS F1 2717-2787 | Dist 140.190<br>Code G | V.obs 90-21'58" | H.obs 5-25'05" |
| OBS F1 2717-2788 | Dist 134.910<br>Code G | V.obs 90-22'13" | H.obs 350-19'38" |
| OBS F1 2717-2789 | Dist 138.150<br>Code G | V.obs 90-34'32" | H.obs 332-04'54" |
| OBS F1 2717-2790 | Dist 169.500<br>Code G | V.obs 90-15'11" | H.obs 308-27'56" |
| OBS F1 2717-2791 | Dist 225.400<br>Code G | V.obs 90-17'54" | H.obs 295-26'34" |
| OBS F1 2717-2792 | Dist 284.110<br>Code G | V.obs 90-15'21" | H.obs 287-39'01" |
| OBS F1 2717-2793 | Dist 338.260<br>Code G | V.obs 90-14'36" | H.obs 283-05'38" |
| OBS F1 2717-2794 | Dist 127.750<br>Code G | V.obs 90-04'42" | H.obs 297-48'11" |
| OBS F1 2717-2795 | Dist 98.030<br>Code G | V.obs 90-44'16" | H.obs 314-18'24" |
| OBS F1 2717-2796 | Dist 547.490<br>Code TELE CBL | V.obs 90-02'21" | H.obs 65-06'36" |
| OBS F1 2717-2797 | Dist 853.970<br>Code TELE CBL | V.obs 90-02'14" | H.obs 73-57'05" |
| OBS F1 2717-2798 | Dist 880.420<br>Code TELE CBL | V.obs 90-03'17" | H.obs 74-55'21" |
| OBS F1 2717-2799 | Dist 906.400<br>Code TELE CBL | V.obs 90-03'49" | H.obs 75-35'19" |
| OBS F1 2717-2800 | Dist 929.230<br>Code TELE CBL | V.obs 90-03'58" | H.obs 76-04'15" |
| OBS F1 2717-2801 | Dist 1889.150<br>Code TELE CBL | V.obs 90-00'05" | H.obs 87-20'44" |
| OBS F1 2717-2802 | Dist 1923.200<br>Code TELE CBL | V.obs 90-00'26" | H.obs 87-16'05" |
| OBS F1 2717-2803 | Dist 2580.750<br>Code TELE CBL | V.obs 89-58'42" | H.obs 90-00'35" |

| | | | |
|---|---|---|---|
| OBS F1 2717-2804 | Dist 1405.470<br>Code CHK 48 | V.obs 89-56'35" | H.obs 241-57'58" |
| NOTE SO | Cut 0.005 | D.North 0.040 | D.East 0.075 |

END OF REPORT *

| | | | |
|---|---|---|---|
| SDR20 V03-05 | Copyright 1985-92 by Datacom Software Research Limited. | | |
| | Serial no | Aug-09-94 17:07 | |
| | Angle : Degrees | Dist : Feet | Press : Inch Hg |
| | Temp : Fahrenht | Coord : N-E-Elv | H.obs : Right |
| JOB | Job ID RID 8-9-94 | | |
| NOTE CP | Sea level crn: N | | |
| NOTE CP | C and R crn: Y | | |
| NOTE CP | Atmos crn: Y | | |
| SCALE | S.F. 1.000000000 | | |
| NOTE OO | Current view,OBS | | |
| NOTE TS | Aug-09-94 07:18 | | |
| NOTE CJ | Point taken from RID ADJ CONTROL | | |
| POS KI 0011 | Nrth 904598.059 | East 365539.257 | Elv 1012.265 |
| | Code RB | | |
| INSTR | SETcomms | EDM <No text> | Serial no 015668 |
| | Theo <No text> | Serial no 000000 | Mount: not applc |
| | V.obs : Zenith | Edm o/s <Null> | Refl o/s <Null> |
| | P.C. mm 0.000 | | |
| NOTE PC | P.C. mm Applied: -30.000 | | |
| STN SO 0011 | Nrth 904598.059 | East 365539.257 | Elv 1012.265 |
| | Theo ht 5.300 | Code RB | |
| NOTE PT | Atmos crn Applied: Press= 28.5 Temp= 95.00 | | |
| NOTE CJ | Point taken from RID ADJ CONTROL | | |
| POS KI 0009 | Nrth 905015.766 | East 366700.181 | Elv 1014.710 |
| | Code BC PALADIN CIR | | |
| NOTE TL | EDM tol. error: Pt: 0009 0.024 | | |
| BKB TP 0011-0009 | Azmth N70x12'40E | H.obs 70-12'40" | |
| TRGET | Trget ht 4.960 | | |
| OBS F1 0011-0009 | Dist 1233.810 | V.obs 89-54'06" | H.obs 70-12'40" |
| | Code BC PALADIN CIR | | |
| TRGET | Trget ht 4.620 | | |
| OBS F1 0011-2805 | Dist 530.090 | V.obs 90-14'30" | H.obs 263-01'59" |
| | Code MH STORMDRAIN | | |
| OBS F1 0011-2806 | Dist 528.180 | V.obs 90-13'44" | H.obs 268-28'18" |
| | Code MH CURB INTAKE | | |
| OBS F1 0011-2807 | Dist 512.470 | V.obs 90-11'44" | H.obs 269-08'31" |
| | Code MH SS | | |
| OBS F1 0011-2808 | Dist 493.490 | V.obs 90-02'38" | H.obs 278-42'51" |
| | Code MH STORMDRAIN | | |

2805 - 2936

| | | | | |
|---|---|---|---|---|
| | Code MH SS | | | |
| NOTE OS | 539.190 90-02'28" | | 278-45'51" | OS 2.000 |
| NOTE OS | Dirn > | | | |
| OBS F1 0011-2810 | Dist 539.194<br>Code TR | V.obs 90-02'28" | H.obs 278-33'06" | |
| OBS F1 0011-2811 | Dist 420.610<br>Code TR | V.obs 90-00'07" | H.obs 281-34'47" | |
| OBS F1 0011-2812 | Dist 282.050<br>Code TR | V.obs 89-59'51" | H.obs 287-34'14" | |
| OBS F1 0011-2813 | Dist 147.880<br>Code MH STORMDRAIN | V.obs 89-50'48" | H.obs 301-40'29" | |
| OBS F1 0011-2814 | Dist 122.780<br>Code TR | V.obs 89-55'38" | H.obs 309-45'30" | |
| OBS F1 0011-2815 | Dist 43.360<br>Code MH CURB INTAKE | V.obs 91-21'57" | H.obs 353-27'14" | |
| OBS F1 0011-2816 | Dist 164.320<br>Code TR | V.obs 89-42'03" | H.obs 312-15'24" | |
| OBS F1 0011-2817 | Dist 307.510<br>Code TR | V.obs 89-57'32" | H.obs 336-51'01" | |
| OBS F1 0011-2818 | Dist 85.070<br>Code TELEPHONE LINE | V.obs 89-53'42" | H.obs 344-19'06" | |
| TRGET | Trget ht 8.150 | | | |
| OBS F1 0011-2819 | Dist 91.070<br>Code GW | V.obs 87-53'16" | H.obs 346-46'33" | |
| OBS F1 0011-2820 | Dist 90.620<br>Code GW | V.obs 87-45'11" | H.obs 350-33'49" | |
| OBS F1 0011-2821 | Dist 90.710<br>Code GW | V.obs 87-47'09" | H.obs 353-31'25" | |
| OBS F1 0011-2822 | Dist 132.860<br>Code GW | V.obs 88-25'41" | H.obs 2-44'14" | |
| OBS F1 0011-2823 | Dist 113.920<br>Code CHK | V.obs 88-21'02" | H.obs 20-58'46" | |
| OBS F1 0011-2824 | Dist 116.240<br>Code CB ST | V.obs 88-24'04" | H.obs 23-40'11" | |
| NOTE AT | TYPE | ELECTRIC | | |
| NOTE AT | SHOT AT CORNER- | NE | | |
| OBS F1 0011-2825 | Dist 110.990<br>Code CB | V.obs 88-18'48" | H.obs 25-00'52" | |
| NOTE AT | TYPE | ELECTRIC | | |
| NOTE AT | SHOT AT CORNER- | SE | | |

| | | | |
|---|---|---|---|
| NOTE AT | TYPE | ELECTRIC | |
| NOTE AT | SHOT AT CORNER- | SW | |
| OBS F1 0011-2827 | Dist 113.720<br>Code CB END | V.obs 88-21'23" | H.obs 20-59'58" |
| NOTE AT | TYPE | ELECTRIC | |
| NOTE AT | SHOT AT CORNER- | NW | |
| TRGET | Trget ht 4.620 | | |
| OBS F1 0011-2828 | Dist 153.970<br>Code GL 1 | V.obs 90-02'50" | H.obs 157-51'51" |
| OBS F1 0011-2829 | Dist 23.500<br>Code GL 1 | V.obs 90-54'27" | H.obs 65-08'16" |
| OBS F1 0011-2830 | Dist 52.500<br>Code GL 1 | V.obs 90-53'49" | H.obs 24-29'55" |
| OBS F1 0011-2831 | Dist 50.460<br>Code WL | V.obs 90-24'36" | H.obs 71-58'00" |
| OBS F1 0011-2832 | Dist 74.350<br>Code WL | V.obs 90-33'04" | H.obs 42-08'32" |
| OBS F1 0011-2833 | Dist 68.540<br>Code MH SS | V.obs 90-50'52" | H.obs 54-25'00" |
| OBS F1 0011-2834 | Dist 74.100<br>Code GL | V.obs 90-10'51" | H.obs 72-32'12" |
| OBS F1 0011-2835 | Dist 121.180<br>Code GL | V.obs 90-17'20" | H.obs 35-21'42" |
| NOTE | ALL PREVIOUS TELEPHONE MAY HAVE BEEN TV | | |
| OBS F1 0011-2836 | Dist 107.660<br>Code TV LINE | V.obs 90-07'43" | H.obs 38-26'15" |
| OBS F1 0011-2837 | Dist 236.100<br>Code MH CURB INTAKE | V.obs 90-03'16" | H.obs 63-31'51" |
| OBS F1 0011-2838 | Dist 279.400<br>Code PP | V.obs 89-53'49" | H.obs 63-19'56" |
| NOTE AT | DIRECTION LINES | E+W | |
| TRGET | Trget ht 8.150 | | |
| OBS F1 0011-2839 | Dist 593.430<br>Code PP | V.obs 89-32'52" | H.obs 67-20'20" |
| NOTE AT | DIRECTION LINES | E+W | |
| TRGET | Trget ht 4.620 | | |
| OBS F1 0011-0010 | Dist 621.050<br>Code CP | V.obs 89-58'54" | H.obs 72-15'29" |
| TRGET | Trget ht 4.960 | | |

| | | | |
|---|---|---|---|
| | Code CHK 9 | | |
| NOTE SO | Cut 0.026 | D.North -0.027 | D.East -0.005 |
| OBS F1 0011-2841 | Dist 234.610<br>Code CHK | V.obs 90-06'01" | H.obs 75-42'22" |
| TRGET | Trget ht 4.620 | | |
| OBS F1 0011-2842 | Dist 234.550<br>Code GRATE INTAKE | V.obs 90-05'56" | H.obs 75-41'40" |
| POS KI 0010 | Nrth 904787.313<br>Code CP | East 366130.769 | Elv 1013.130 |
| STN TP 0010 | Nrth 904787.313<br>Theo ht 5.350 | East 366130.769<br>Code CP | Elv 1013.130 |
| NOTE TL | EDM tol. error: Pt: 0009 0.047 | | |
| BKB TP 0010-0009 | Azmth N68x08'20E | H.obs 68-08'20" | |
| TRGET | Trget ht 4.960 | | |
| OBS F1 0010-0009 | Dist 613.580<br>Code BC PALADIN CIR | V.obs 89-53'18" | H.obs 68-08'20" |
| TRGET | Trget ht 4.620 | | |
| NOTE | PTS 2843 THRU 2846 | HRS ARE 8.15 NOT 4.62 | |
| TRGET | Trget ht 8.150 | | |
| OBS F1 0010-2843 | Dist 68.410<br>Code CB ST | V.obs 86-27'21" | H.obs 300-13'46" |
| NOTE AT | TYPE | ELEC | |
| NOTE AT | SHOT AT CORNER- | NW | |
| OBS F1 0010-2844 | Dist 65.590<br>Code CB | V.obs 86-14'52" | H.obs 298-04'15" |
| NOTE AT | TYPE | ELEC | |
| NOTE AT | SHOT AT CORNER- | SW | |
| OBS F1 0010-2845 | Dist 62.660<br>Code CB | V.obs 85-58'33" | H.obs 300-39'55" |
| NOTE AT | TYPE | ELEC | |
| NOTE AT | SHOT AT CORNER- | SE | |
| OBS F1 0010-2846 | Dist 65.750<br>Code CB END | V.obs 85-56'55" | H.obs 302-52'38" |
| NOTE AT | TYPE | ELEC | |
| NOTE AT | SHOT AT CORNER- | NE | |
| NOTE | PT 2847 ONLY THE HR IS 8.15 NOT 4.62 | | |
| TRGET | Trget ht 8.150 | | |

| | | | |
|---|---|---|---|
| | Code TR | | |
| TRGET | Trget ht 4.620 | | |
| OBS F1 0010-2848 | Dist 193.830<br>Code MH SS | V.obs 90-06'33" | H.obs 112-22'16" |
| OBS F1 0010-2849 | Dist 129.180<br>Code JB ST | V.obs 89-40'25" | H.obs 46-26'35" |
| NOTE AT | TYPE | TELE | |
| NOTE AT | CORNER | SW | |
| OBS F1 0010-2850 | Dist 131.370<br>Code JB | V.obs 89-39'03" | H.obs 46-47'13" |
| OBS F1 0010-2851 | Dist 131.740<br>Code JB | V.obs 89-27'05" | H.obs 46-23'48" |
| OBS F1 0010-2852 | Dist 129.590<br>Code JB END | V.obs 89-27'19" | H.obs 45-58'06" |
| OBS F1 0010-2853 | Dist 141.050<br>Code TR | V.obs 89-39'54" | H.obs 48-03'33" |
| TRGET | Trget ht 6.500 | | |
| OBS F1 0010-2854 | Dist 265.370<br>Code TR | V.obs 89-19'04" | H.obs 57-51'17" |
| TRGET | Trget ht 8.150 | | |
| OBS F1 0010-2855 | Dist 292.580<br>Code PP | V.obs 89-06'18" | H.obs 58-57'43" |
| NOTE AT | DIRECTION LINES | E+W | |
| TRGET | Trget ht 4.620 | | |
| NOTE | PT 2856 MH COVER IS OFF MH. MH IS EXPOSED. | | |
| OBS F1 0010-2856 | Dist 438.980<br>Code MH SS | V.obs 90-10'21" | H.obs 98-45'12" |
| OBS F1 0010-2857 | Dist 623.230<br>Code CB ST | V.obs 90-00'41" | H.obs 100-54'23" |
| NOTE AT | TYPE | WATER | |
| NOTE AT | SHOT AT CORNER- | NW | |
| OBS F1 0010-2858 | Dist 624.410<br>Code CB | V.obs 90-00'14" | H.obs 100-51'16" |
| OBS F1 0010-2859 | Dist 624.720<br>Code CB | V.obs 90-00'13" | H.obs 100-55'32" |
| OBS F1 0010-2860 | Dist 623.530<br>Code CB END | V.obs 90-00'44" | H.obs 100-59'01" |
| OBS F1 0010-2861 | Dist 628.070<br>Code WV | V.obs 89-59'57" | H.obs 100-41'31" |

| | | | |
|---|---|---|---|
| OBS F1 0010-2862 | Dist 628.280<br>Code WV | V.obs 90-14'27" | H.obs 100-41'43" |
| NOTE AT | SHOT TAKEN AT - | NUT | |
| OBS F1 0010-2863 | Dist 729.800<br>Code MH SS | V.obs 90-00'24" | H.obs 94-38'32" |
| OBS F1 0010-2864 | Dist 606.180<br>Code PP | V.obs 89-51'19" | H.obs 63-08'24" |
| NOTE AT | DIRECTION LINES | E+W | |
| NOTE | PT 2865 IS 14FT OPENING UNDER WALL FROM STREET TO NORTH | | |
| OBS F1 0010-2865 | Dist 426.310<br>Code INV | V.obs 90-00'59" | H.obs 61-35'16" |
| OBS F1 0010-2866 | Dist 426.030<br>Code HIGH CONCRETE | V.obs 89-48'20" | H.obs 61-33'50" |
| TRGET | Trget ht 4.960 | | |
| OBS F1 0010-2867 | Dist 613.580<br>Code CHK 9 | V.obs 89-53'17" | H.obs 68-08'24" |
| NOTE SO | Cut 0.017 | D.North -0.006 | D.East -0.048 |
| STN TP 0009 | Nrth 905015.766<br>Theo ht 5.240 | East 366700.181<br>Code BC PALADIN CIR | Elv 1014.710 |
| NOTE TL | EDM tol. error: Pt: 0010 0.066 | | |
| BKB TP 0009-0010 | Azmth S68x08'20W | H.obs 248-08'20" | |
| TRGET | Trget ht 5.070 | | |
| OBS F1 0009-0010 | Dist 613.600<br>Code CP | V.obs 90-09'51" | H.obs 248-08'20" |
| TRGET | Trget ht 4.620 | | |
| OBS F1 0009-2868 | Dist 107.900<br>Code MH SS | V.obs 90-16'08" | H.obs 38-53'04" |
| OBS F1 0009-2869 | Dist 199.020<br>Code MH SS | V.obs 90-08'43" | H.obs 59-35'33" |
| OBS F1 0009-2870 | Dist 184.780<br>Code FH | V.obs 90-31'53" | H.obs 82-26'14" |
| OBS F1 0009-2871 | Dist 181.570<br>Code WV | V.obs 90-19'50" | H.obs 77-55'46" |
| NOTE AT | SHOT TAKEN AT - | RIM | |
| OBS F1 0009-2872 | Dist 181.540<br>Code WV | V.obs 90-53'15" | H.obs 77-56'16" |
| NOTE AT | SHOT TAKEN AT - | NUT | |
| OBS F1 0009-2873 | Dist 191.830<br>Code MH SS | V.obs 90-39'28" | H.obs 89-55'04" |

| | | | |
|---|---|---|---|
| OBS F1 0009-2874 | Dist 312.890<br>Code PP | V.obs 89-35'10" | H.obs 55-08'36" |
| NOTE AT | DIRECTION LINES | E+W | |
| TRGET | Trget ht 4.620 | | |
| OBS F1 0009-2875 | Dist 590.290<br>Code MH SS | V.obs 89-57'48" | H.obs 62-18'09" |
| TRGET | Trget ht 8.150 | | |
| OBS F1 0009-2876 | Dist 624.240<br>Code PP | V.obs 89-32'46" | H.obs 58-58'02" |
| NOTE AT | DIRECTION LINES | E+W | |
| NOTE | PT 2877 IS 18FT CONCRETE DRAIN FROM NORTH | | |
| OBS F1 0009-2877 | Dist 570.040<br>Code INV | V.obs 89-39'23" | H.obs 59-08'49" |
| OBS F1 0009-2878 | Dist 564.530<br>Code GRATE INTAKE ST | V.obs 89-39'45" | H.obs 59-48'48" |
| OBS F1 0009-2879 | Dist 560.380<br>Code GRATE INTAKE | V.obs 89-39'01" | H.obs 59-47'19" |
| OBS F1 0009-2880 | Dist 560.420<br>Code GRATE INTAKE | V.obs 89-39'48" | H.obs 59-34'14" |
| OBS F1 0009-2881 | Dist 564.910<br>Code GRATE INTAKE END | V.obs 89-39'47" | H.obs 59-35'36" |
| TRGET | Trget ht 8.920 | | |
| OBS F1 0009-2882 | Dist 562.450<br>Code GRATE INTAKE INV | V.obs 90-01'08" | H.obs 59-41'06" |
| TRGET | Trget ht 4.620 | | |
| OBS F1 0009-2883 | Dist 487.180<br>Code CHK 45 | V.obs 90-17'08" | H.obs 127-35'02" |
| TRGET | Trget ht 5.070 | | |
| OBS F1 0009-2884 | Dist 613.590<br>Code CHK 10 | V.obs 90-09'42" | H.obs 248-08'19" |
| NOTE SO | Cut 0.026 | D.North 0.024 | D.East 0.051 |
| NOTE CJ | Point taken from RID ADJ CONTROL | | |
| POS KI 0045 | Nrth 904718.627<br>Code CP | East 367086.247 | Elv 1012.915 |
| STN SO 0045 | Nrth 904718.627<br>Theo ht 5.120 | East 367086.247<br>Code CP | Elv 1012.915 |
| NOTE TL | EDM tol. error: Pt: 0009 0.047 | | |
| BKB TP 0045-0009 | Azmth N52x24'58W | H.obs 307-35'02" | |
| TRGET | Trget ht 4.970 | | |

| | | | |
|---|---|---|---|
| | Code BC PALADIN CIR | | |
| TRGET | Trget ht 4.620 | | |
| OBS F1 0045-2885 | Dist 234.070<br>Code MH SS | V.obs 89-52'38" | H.obs 256-37'43" |
| OBS F1 0045-2886 | Dist 218.620<br>Code FH | V.obs 89-59'01" | H.obs 263-26'58" |
| OBS F1 0045-2887 | Dist 150.930<br>Code WGWL ST | V.obs 91-39'20" | H.obs 254-17'44" |
| OBS F1 0045-2888 | Dist 156.150<br>Code WGWL END | V.obs 90-50'16" | H.obs 257-19'54" |
| OBS F1 0045-2889 | Dist 155.800<br>Code HDWL ST | V.obs 90-37'39" | H.obs 257-26'55" |
| OBS F1 0045-2890 | Dist 160.050<br>Code HDWL END | V.obs 90-36'20" | H.obs 256-54'13" |
| OBS F1 0045-2891 | Dist 159.670<br>Code WGWL ST | V.obs 90-49'26" | H.obs 256-50'11" |
| OBS F1 0045-2892 | Dist 158.620<br>Code WGWL END | V.obs 91-30'32" | H.obs 253-38'53" |
| OBS F1 0045-2893 | Dist 155.440<br>Code G | V.obs 91-47'20" | H.obs 253-54'08" |
| OBS F1 0045-2894 | Dist 158.000<br>Code PIPE | V.obs 91-55'01" | H.obs 257-02'56" |
| NOTE AT | TYPE | RCP | |
| NOTE AT | DIAMETER INCHES | 18.000 | |
| NOTE AT | SHOT TAKEN AT - | INVERT | |
| OBS F1 0045-2895 | Dist 40.960<br>Code MH SS | V.obs 90-14'01" | H.obs 28-37'41" |
| OBS F1 0045-2896 | Dist 61.750<br>Code FH | V.obs 90-27'15" | H.obs 85-30'35" |
| OBS F1 0045-2897 | Dist 69.560<br>Code WV | V.obs 89-51'42" | H.obs 85-44'47" |
| NOTE AT | SHOT TAKEN AT - | RIM | |
| OBS F1 0045-2898 | Dist 69.560<br>Code WV | V.obs 92-11'58" | H.obs 85-41'10" |
| NOTE AT | SHOT TAKEN AT - | NUT | |
| OBS F1 0045-2899 | Dist 251.510<br>Code MH CURB INTAKE | V.obs 90-07'36" | H.obs 87-26'22" |
| TRGET | Trget ht 8.150 | | |
| OBS F1 0045-2900 | Dist 258.700<br>Code WGWL ST | V.obs 90-15'15" | H.obs 94-09'29" |

| | | | |
|---|---|---|---|
| OBS F1 0045-2902 | Dist 256.840<br>Code HDWL ST | V.obs 89-34'00" | H.obs 91-50'47" |
| OBS F1 0045-2903 | Dist 250.490<br>Code CHK | V.obs 89-33'47" | H.obs 91-54'09" |
| OBS F1 0045-2904 | Dist 250.340<br>Code HDWL END | V.obs 89-33'59" | H.obs 91-51'25" |
| OBS F1 0045-2905 | Dist 249.140<br>Code WGWL ST | V.obs 89-42'13" | H.obs 91-54'54" |
| OBS F1 0045-2906 | Dist 247.570<br>Code WGWL END | V.obs 90-21'41" | H.obs 94-36'59" |
| OBS F1 0045-2907 | Dist 251.510<br>Code PIPE | V.obs 90-22'59" | H.obs 91-53'44" |
| NOTE AT | TYPE | REINFORCED CONC | |
| NOTE AT | DIAMETER INCHES | 24.000 | |
| NOTE AT | SHOT TAKEN AT - | INVERT | |
| OBS F1 0045-2908 | Dist 254.280<br>Code PIPE | V.obs 90-22'31" | H.obs 91-57'14" |
| NOTE AT | TYPE | REINFORCED CONC | |
| NOTE AT | DIAMETER INCHES | 24.000 | |
| NOTE AT | SHOT TAKEN AT - | INVERT | |
| OBS F1 0045-2909 | Dist 254.220<br>Code APRON ELEVATION | V.obs 90-28'45" | H.obs 92-18'52" |
| TRGET | Trget ht 4.620 | | |
| OBS F1 0045-2910 | Dist 258.890<br>Code MH CURB INTAKE | V.obs 90-07'50" - | H.obs 76-08'49" |
| OBS F1 0045-2911 | Dist 291.590<br>Code CB ST | V.obs 89-59'37" | H.obs 75-48'19" |
| NOTE AT | TYPE | WATER | |
| NOTE AT | SHOT AT CORNER- | SW | |
| OBS F1 0045-2912 | Dist 294.160<br>Code CB | V.obs 90-00'36" | H.obs 75-56'34" |
| OBS F1 0045-2913 | Dist 294.610<br>Code CB | V.obs 90-00'36" | H.obs 75-36'28" |
| OBS F1 0045-2914 | Dist 292.020<br>Code CB END | V.obs 89-59'35" | H.obs 75-29'20" |
| OBS F1 0045-2915 | Dist 342.460<br>Code MH SS | V.obs 90-06'07" | H.obs 82-52'37" |
| OBS F1 0045-2916 | Dist 367.350<br>Code FH | V.obs 90-08'40" | H.obs 88-58'01" |

| | | | |
|---|---|---|---|
| NOTE AT | SHOT TAKEN AT - | RIM | |
| TRGET | Trget ht 8.150 | | |
| OBS F1 0045-2918 | Dist 371.660<br>Code WV | V.obs 90-03'07" | H.obs 88-58'14" |
| NOTE AT | SHOT TAKEN AT - | NUT | |
| TRGET | Trget ht 4.620 | | |
| OBS F1 0045-2919 | Dist 351.500<br>Code WGWL ST | V.obs 90-50'17" | H.obs 102-36'39" |
| OBS F1 0045-2920 | Dist 338.860<br>Code WGWL END | V.obs 90-22'25" | H.obs 102-44'53" |
| OBS F1 0045-2921 | Dist 338.760<br>Code HDWL ST | V.obs 90-16'27" | H.obs 102-47'18" |
| OBS F1 0045-2922 | Dist 337.680<br>Code HDWL END | V.obs 90-16'36" | H.obs 101-57'11" |
| OBS F1 0045-2923 | Dist 337.900<br>Code WGWL ST | V.obs 90-22'28" | H.obs 102-00'09" |
| TRGET | Trget ht 6.800 | | |
| OBS F1 0045-2924 | Dist 348.770<br>Code WGWL END | V.obs 90-28'47" | H.obs 101-13'43" |
| OBS F1 0045-2925 | Dist 338.480<br>Code PIPE | V.obs 90-35'36" | H.obs 102-22'08" |
| NOTE AT | TYPE | REINFORCED CONC | |
| NOTE AT | DIAMETER INCHES | 30.000 | |
| NOTE AT | SHOT TAKEN AT - | INVERT | |
| OBS F1 0045-2926 | Dist 340.210<br>Code APRON ELEVATION | V.obs 90-40'08" | H.obs 102-16'53" |
| TRGET | Trget ht 4.620 | | |
| OBS F1 0045-2927 | Dist 265.030<br>Code WGWL ST | V.obs 91-04'20" | H.obs 105-02'36" |
| OBS F1 0045-2928 | Dist 278.230<br>Code WGWL END | V.obs 90-22'55" | H.obs 104-42'39" |
| OBS F1 0045-2929 | Dist 278.380<br>Code HDWL ST | V.obs 90-15'38" | H.obs 104-39'27" |
| TRGET | Trget ht 6.200 | | |
| OBS F1 0045-2930 | Dist 279.530<br>Code HDWL END | V.obs 89-56'02" | H.obs 105-39'47" |
| TRGET | Trget ht 6.850 | | |
| OBS F1 0045-2931 | Dist 279.480<br>Code WGWL ST | V.obs 89-56'15" | H.obs 105-36'08" |

| | | | |
|---|---|---|---|
| OBS F1 0045-2932 | Dist 267.570<br>Code WGWL END | V.obs 91-06'40" | H.obs 107-01'04" |
| OBS F1 0045-2933 | Dist 278.660<br>Code PIPE | V.obs 91-06'11" | H.obs 105-09'36" |
| NOTE AT | TYPE | REINFORCED CONC | |
| NOTE AT | DIAMETER INCHES | 30.000 | |
| NOTE AT | SHOT TAKEN AT - | INV | |
| OBS F1 0045-2934 | Dist 277.940<br>Code APRON ELEVATION | V.obs 91-11'58" | H.obs 105-12'14" |
| TRGET | Trget ht 4.970 | | |
| OBS F1 0045-2935 | Dist 487.130<br>Code CHK 9 | V.obs 89-48'27" | H.obs 307-34'53" |
| NOTE SO | Fill 0.003 | D.North 0.045 | D.East -0.024 |
| TRGET | Trget ht 4.620 | | |
| OBS F1 0045-2936 | Dist 986.310<br>Code CHK 43 | V.obs 89-56'54" | H.obs 84-11'56" |

* END OF REPORT *

| | | | |
|---|---|---|---|
| SDR20 V03-05 | Copyright 1985-92 by Datacom Software Research Limited. | | |
| | Serial no | Aug-15-94 16:46 | |
| | Angle : Degrees | Dist : Feet | Press : Inch Hg |
| | Temp : Fahrenht | Coord : N-E-Elv | H.obs : Right |
| JOB | Job ID RID 8-10-94 | | |
| NOTE CP | Sea level crn: N | | |
| NOTE CP | C and R crn: Y | | |
| NOTE CP | Atmos crn: Y | | |
| SCALE | S.F. 1.000000000 | | |
| NOTE OO | Current view,OBS | | |
| NOTE TS | Aug-10-94 05:46 | | |
| NOTE CJ | Point taken from RID ADJ CONTROL | | |
| POS KI 0009 | Nrth 905015.766 | East 366700.181 | Elv 1014.710 |
| | Code BC PALADIN CIR | | |
| INSTR | SETcomms | EDM <No text> | Serial no 015668 |
| | Theo <No text> | Serial no 000000 | Mount: not applc |
| | V.obs : Zenith | Edm o/s <Null> | Refl o/s <Null> |
| | P.C. mm 0.000 | | |
| NOTE PC | P.C. mm Applied: -30.000 | | |
| STN SO 0009 | Nrth 905015.766 | East 366700.181 | Elv 1014.710 |
| | Theo ht 5.400 | Code BC PALADIN CIR | |
| NOTE PT | Atmos crn Applied: Press= 28.5 Temp= 95.00 | | |
| NOTE CJ | Point taken from RID ADJ CONTROL | | |
| POS KI 0045 | Nrth 904718.627 | East 367086.247 | Elv 1012.915 |
| | Code CP | | |
| BKB TP 0009-0045 | Azmth S52x24'58E | H.obs 127-35'02" | |
| TRGET | Trget ht 4.620 | | |
| OBS F1 0009-0045 | Dist 487.180 | V.obs 90-18'09" | H.obs 127-35'02" |
| | Code CP | | |
| TRGET | Trget ht 4.620 | | |
| OBS F1 0009-2937 | Dist 184.820 | V.obs 90-10'52" | H.obs 60-50'42" |
| | Code MH SS | | |
| STN SO 0009 | Nrth 905015.766 | East 366700.181 | Elv 1014.710 |
| | Theo ht 5.520 | Code BC PALADIN CIR | |
| BKB TP 0009-0045 | Azmth S52x24'58E | H.obs 127-35'02" | |
| OBS F1 0009-0045 | Dist 487.180 | V.obs 90-19'02" | H.obs 127-35'02" |
| | Code CP | | |
| OBS F1 0009-2938 | Dist 397.390 | V.obs 90-01'56" | H.obs 57-41'07" |
| | Code MH SS | | |

2937- 2941

| | | | |
|---|---|---|---|
| POS TP 2940 | Nrth 904866.655<br>Code MH SS | East 366211.143 | Elv 1013.548 |
| OBS F1 0009-2940 | Dist 511.270<br>Code MH SS | V.obs 90-13'54" | H.obs 253-02'35" |
| NOTE CJ | Point taken from RID ADJ CONTROL | | |
| POS KI 0010 | Nrth 904787.313<br>Code CP | East 366130.770 | Elv 1013.130 |
| OBS F1 0009-2941 | Dist 613.630<br>Code CHK 10 | V.obs 90-13'56" | H.obs 248-08'34" |
| NOTE SO | Cut 0.001 | D.North -0.005 | D.East 0.104 |

* END OF REPORT *

| | | | |
|---|---|---|---|
| SDR20 V03-05 | Copyright 1985-92 by Datacom Software Research Limited. | | |
| | Serial no | Aug-15-94 16:46 | |
| | Angle : Degrees | Dist : Feet | Press : Inch Hg |
| | Temp : Fahrenht | Coord : N-E-Elv | H.obs : Right |
| JOB | Job ID RID 8-15-94 | | |
| NOTE CP | Sea level crn: N | | |
| NOTE CP | C and R crn: Y | | |
| NOTE CP | Atmos crn: Y | | |
| SCALE | S.F. 1.000000000 | | |
| NOTE OO | Current view,OBS | | |
| NOTE TS | Aug-15-94 06:50 | | |
| NOTE CJ | Point taken from RID ADJ CONTROL | | |
| POS KI 0009 | Nrth 905015.766 | East 366700.181 | Elv 1014.710 |
| | Code BC PALADIN CIR | | |
| INSTR | SETcomms | EDM <No text> | Serial no 015668 |
| | Theo <No text> | Serial no 000000 | Mount: not applc |
| | V.obs : Zenith | Edm o/s <Null> | Refl o/s <Null> |
| | P.C. mm 0.000 | | |
| NOTE PC | P.C. mm Applied: -30.000 | | |
| STN TP 0009 | Nrth 905015.766 | East 366700.181 | Elv 1014.710 |
| | Theo ht 5.430 | Code BC PALADIN CIR | |
| NOTE PT | Atmos crn Applied: Press= 28.5 Temp= 95.00 | | |
| NOTE CJ | Point taken from RID ADJ CONTROL | | |
| POS KI 0045 | Nrth 904718.627 | East 367086.247 | Elv 1012.915 |
| | Code CP | | |
| BKB TP 0009-0045 | Azmth S52x24'58E | H.obs 127-35'02" | |
| TRGET | Trget ht 4.620 | | |
| OBS F1 0009-0045 | Dist 487.180 | V.obs 90-18'20" | H.obs 127-35'02" |
| | Code CP | | |
| OBS F1 0009-2942 | Dist 107.910 | V.obs 90-22'18" | H.obs 38-54'03" |
| | Code MH SS | | |
| NOTE CJ | Point taken from RID ADJ CONTROL | | |
| POS KI 0050 | Nrth 904123.966 | East 370659.915 | Elv 1017.690 |
| | Code HB+TK | | |
| STN SO 0050 | Nrth 904123.966 | East 370659.915 | Elv 1017.690 |
| | Theo ht 5.090 | Code HB+TK | |
| NOTE PT | Atmos crn Applied: Press= 28.5 Temp= 100.00 | | |
| NOTE CJ | Point taken from RID ADJ CONTROL | | |
| POS KI 0049 | Nrth 905919.726 | East 370757.373 | Elv <Null> |

2943 - 3150

| | | | | |
|---|---|---|---|---|
| BKB TP | 0050-0049 | Azmth N3x06'23"E | H.obs 3-06'23" | |
| TRGET | | Trget ht 0.000 | | |
| OBS F1 | 0050-0049 | Dist 1798.420<br>Code HB+TK | V.obs 90-00'25" | H.obs 3-06'23" |
| TRGET | | Trget ht 1.520 | | |
| OBS F1 | 0050-2943 | Dist 598.660<br>Code CP TEMP NAIL | V.obs 90-39'38" | H.obs 275-57'43" |
| OBS F1 | 0050-2944 | Dist 145.370<br>Code CHK | V.obs 90-35'33" | H.obs 109-09'19" |
| TRGET | | Trget ht 4.620 | | |
| OBS F1 | 0050-2945 | Dist 145.400<br>Code ABUT ST | V.obs 90-35'35" | H.obs 109-08'45" |
| NOTE | | PT 2946 IS ALSO NW CORNER BRIDGE | | |
| OBS F1 | 0050-2946 | Dist 150.690<br>Code ABUT END | V.obs 90-32'49" | H.obs 108-46'47" |
| OBS F1 | 0050-2947 | Dist 150.120<br>Code LOW CONCRETE | V.obs 91-23'25" | H.obs 109-07'23" |
| OBS F1 | 0050-2948 | Dist 161.820<br>Code ABUT ST | V.obs 90-31'22" | H.obs 121-54'57" |
| NOTE | | PT 2949 IS ALSO SW CORNER BRIDGE | | |
| OBS F1 | 0050-2949 | Dist 166.320<br>Code ABUT END | V.obs 90-28'04" | H.obs 121-08'24" |
| OBS F1 | 0050-2950 | Dist 165.240<br>Code LOW CONCRETE | V.obs 91-16'28" | H.obs 120-56'39" |
| OBS F1 | 0050-2951 | Dist 164.720<br>Code RAIL SOUTH | V.obs 91-42'56" | H.obs 120-40'50" |
| OBS F1 | 0050-2952 | Dist 143.920<br>Code RAIL NORTH | V.obs 92-00'42" | H.obs 110-11'35" |
| NOTE | | PT 2953 ONLY...HR IS16.45 NOT 4.62 | | |
| TRGET | | Trget ht 16.450 | | |
| OBS F1 | 0050-2953 | Dist 154.950<br>Code CD INV | V.obs 90-26'50" | H.obs 113-12'44" |
| TRGET | | Trget ht 16.450 | | |
| OBS F1 | 0050-2954 | Dist 160.090<br>Code CD INV | V.obs 90-38'10" | H.obs 117-11'21" |
| TRGET | | Trget ht 4.620 | | |
| OBS F1 | 0050-2955 | Dist 73.240<br>Code TB | V.obs 88-59'21" | H.obs 189-18'10" |
| OBS F1 | 0050-2956 | Dist 75.370<br>Code ER 1 | V.obs 90-10'58" | H.obs 189-11'34" |

| | | | | |
|---|---|---|---|---|
| | | Code ER 2 | | |
| OBS F1 | 0050-2958 | Dist 113.500<br>Code G | V.obs 90-46'39" | H.obs 188-43'30" |
| OBS F1 | 0050-2959 | Dist 117.710<br>Code CD INV | V.obs 92-15'06" | H.obs 188-00'06" |
| OBS F1 | 0050-2960 | Dist 115.530<br>Code RAIL NORTH | V.obs 91-17'32" | H.obs 188-10'36" |
| OBS F1 | 0050-2961 | Dist 120.990<br>Code RAIL SOUTH | V.obs 91-12'34" | H.obs 188-03'45" |
| OBS F1 | 0050-2962 | Dist 129.480<br>Code FIELD | V.obs 91-27'35" | H.obs 187-51'50" |
| OBS F1 | 0050-2963 | Dist 167.600<br>Code FIELD | V.obs 91-13'09" | H.obs 189-15'41" |
| OBS F1 | 0050-2964 | Dist 210.700<br>Code FIELD | V.obs 90-50'45" | H.obs 152-33'36" |
| OBS F1 | 0050-2965 | Dist 177.030<br>Code FIELD | V.obs 90-54'10" | H.obs 144-58'34" |
| OBS F1 | 0050-2966 | Dist 171.120<br>Code RAIL SOUTH | V.obs 90-48'52" | H.obs 143-18'17" |
| OBS F1 | 0050-2967 | Dist 170.080<br>Code CD INV | V.obs 91-30'13" | H.obs 142-23'46" |
| OBS F1 | 0050-2968 | Dist 166.880<br>Code RAIL NORTH | V.obs 90-47'27" | H.obs 141-53'51" |
| OBS F1 | 0050-2969 | Dist 160.500<br>Code ER 2 | V.obs 90-17'22" | H.obs 139-09'29" |
| OBS F1 | 0050-2970 | Dist 144.000<br>Code ER 1 | V.obs 90-04'07" | H.obs 129-26'35" |
| OBS F1 | 0050-2971 | Dist 143.340<br>Code TB | V.obs 89-33'01" | H.obs 128-39'58" |
| OBS F1 | 0050-2972 | Dist 189.350<br>Code CD INV ST | V.obs 90-36'50" | H.obs 137-43'29" |
| OBS F1 | 0050-2973 | Dist 529.310<br>Code CHK | V.obs 90-39'26" | H.obs 10-47'13" |
| TRGET | | Trget ht 6.000 | | |
| NOTE | | TRIPLE 42IN RCPS | | |
| OBS F1 | 0050-2974 | Dist 529.350<br>Code RCP INV 42IN | V.obs 90-39'39" | H.obs 10-48'01" |
| OBS F1 | 0050-2975 | Dist 530.280<br>Code RCP INV 42IN | V.obs 90-39'16" | H.obs 11-24'20" |
| OBS F1 | 0050-2976 | Dist 531.330<br>Code RCP INV 42IN | V.obs 90-39'34" | H.obs 12-02'41" |
| OBS F1 | 0050-2977 | Dist 426.540 | V.obs 90-50'56" | H.obs 13-14'38" |

| | | | |
|---|---|---|---|
| OBS F1 0050-2978 | Dist 427.690<br>Code RCP INV 42IN | V.obs 90-50'08" | H.obs 14-00'32" |
| OBS F1 0050-2979 | Dist 428.970<br>Code RCP INV 42IN | V.obs 90-50'14" | H.obs 14-46'00" |
| OBS F1 0050-2980 | Dist 423.260<br>Code G | V.obs 90-03'37" | H.obs 21-40'28" |
| OBS F1 0050-2981 | Dist 413.050<br>Code TB | V.obs 90-09'50" | H.obs 18-02'22" |
| OBS F1 0050-2982 | Dist 409.300<br>Code BS | V.obs 90-51'41" | H.obs 16-10'46" |
| OBS F1 0050-2983 | Dist 405.090<br>Code BS | V.obs 90-52'23" | H.obs 13-07'14" |
| OBS F1 0050-2984 | Dist 401.390<br>Code TB | V.obs 90-18'16" | H.obs 10-35'29" |
| OBS F1 0050-2985 | Dist 398.790<br>Code G | V.obs 90-19'22" | H.obs 7-12'00" |
| OBS F1 0050-2986 | Dist 312.140<br>Code G | V.obs 90-26'02" | H.obs 8-39'58" |
| OBS F1 0050-2987 | Dist 316.750<br>Code TB | V.obs 90-24'22" | H.obs 13-47'34" |
| OBS F1 0050-2988 | Dist 321.200<br>Code BS | V.obs 91-04'43" | H.obs 17-00'23" |
| OBS F1 0050-2989 | Dist 326.160<br>Code BS | V.obs 91-03'57" | H.obs 20-06'53" |
| OBS F1 0050-2990 | Dist 331.870<br>Code TB | V.obs 90-18'34" | H.obs 22-46'01" |
| OBS F1 0050-2991 | Dist 340.250<br>Code G | V.obs 90-11'39" | H.obs 25-54'28" |
| OBS F1 0050-2992 | Dist 264.970<br>Code G | V.obs 90-14'36" | H.obs 35-17'26" |
| OBS F1 0050-2993 | Dist 250.850<br>Code TB | V.obs 90-24'01" | H.obs 30-33'16" |
| OBS F1 0050-2994 | Dist 243.250<br>Code BS | V.obs 91-24'13" | H.obs 27-07'06" |
| OBS F1 0050-2995 | Dist 234.890<br>Code BS | V.obs 91-25'45" | H.obs 22-52'06" |
| OBS F1 0050-2996 | Dist 228.130<br>Code TB | V.obs 90-36'36" | H.obs 18-52'21" |
| OBS F1 0050-2997 | Dist 222.370<br>Code G | V.obs 90-39'02" | H.obs 13-08'31" |
| OBS F1 0050-2998 | Dist 127.590<br>Code TB | V.obs 91-30'57" | H.obs 34-53'31" |
| OBS F1 0050-2999 | Dist 113.120 | V.obs 91-35'19" | H.obs 17-55'08" |

| | | | | |
|---|---|---|---|---|
| OBS F1 | 0050-3000 | Dist 133.230<br>Code BS | V.obs 92-10'14" | H.obs 40-47'52" |
| OBS F1 | 0050-3001 | Dist 119.650<br>Code BS | V.obs 92-38'36" | H.obs 40-47'42" |
| OBS F1 | 0050-3002 | Dist 104.670<br>Code BS | V.obs 93-24'16" | H.obs 33-34'32" |
| OBS F1 | 0050-3003 | Dist 93.140<br>Code BS | V.obs 93-58'18" | H.obs 12-40'01" |
| OBS F1 | 0050-3004 | Dist 139.010<br>Code BS | V.obs 92-04'26" | H.obs 45-58'52" |
| OBS F1 | 0050-3005 | Dist 113.950<br>Code BS | V.obs 92-50'21" | H.obs 53-04'16" |
| OBS F1 | 0050-3006 | Dist 98.780<br>Code BS | V.obs 93-29'14" | H.obs 48-28'27" |
| OBS F1 | 0050-3007 | Dist 70.700<br>Code BS | V.obs 95-34'43" | H.obs 8-34'21" |
| OBS F1 | 0050-3008 | Dist 157.970<br>Code TB | V.obs 90-48'40" | H.obs 49-09'14" |
| OBS F1 | 0050-3009 | Dist 164.320<br>Code G | V.obs 90-27'03" | H.obs 52-44'21" |
| OBS F1 | 0050-3010 | Dist 125.900<br>Code ER 3 | V.obs 89-23'00" | H.obs 106-01'29" |
| OBS F1 | 0050-3011 | Dist 122.870<br>Code ER 4 | V.obs 89-31'16" | H.obs 97-17'39" |
| OBS F1 | 0050-3012 | Dist 128.760<br>Code G | V.obs 89-20'27" | H.obs 78-38'28" |
| OBS F1 | 0050-3013 | Dist 91.280<br>Code TB | V.obs 89-29'18" | H.obs 73-12'40" |
| OBS F1 | 0050-3014 | Dist 20.640<br>Code TB | V.obs 85-20'36" | H.obs 189-08'56" |
| NOTE | | PTS 3015 + 3016 ONLYHRS ARE 4.62 NOT 6.0 | | |
| TRGET | | Trget ht 4.620 | | |
| OBS F1 | 0050-3015 | Dist 19.160<br>Code ER 3 | V.obs 91-06'37" | H.obs 188-31'57" |
| OBS F1 | 0050-3016 | Dist 3.210<br>Code ER 4 | V.obs 99-22'48" | H.obs 276-59'38" |
| TRGET | | Trget ht 4.620 | | |
| OBS F1 | 0050-3017 | Dist 1.970<br>Code TELE CBL | V.obs 99-01'03" | H.obs 3-25'17" |
| OBS F1 | 0050-3018 | Dist 28.360<br>Code TB | V.obs 93-04'27" | H.obs 5-47'44" |
| TRGET | | Trget ht 0.000 | | |

| | | | |
|---|---|---|---|
| | Code CHK 49 | | |
| NOTE SO | D.North 0.000 | D.East -0.131 | |
| STN SO 2943 | Nrth 904186.144<br>Theo ht 5.270 | East 370064.533<br>Code CP TEMP NAIL | Elv 1014.366 |
| BKB TP 2943-0050 | Azmth S84x02'17E | H.obs 95-57'43" | |
| TRGET | Trget ht 4.770 | | |
| OBS F1 2943-0050 | Dist 598.630<br>Code HB+TK | V.obs 89-43'41" | H.obs 95-57'43" |
| TRGET | Trget ht 0.000 | | |
| NOTE OS | 602.070 89-26'55" | 103-43'09" | |
| NOTE OS | 601.580 89-40'29" | 103-22'13" | OS 16.450 |
| OBS F1 2943-3020 | Dist 600.028<br>Code RAIL SOUTH | V.obs 90-31'27" | H.obs 102-03'35" |
| NOTE OS | 201.930 89-38'39" | 111-34'02" | |
| NOTE OS | 202.080 90-41'49" | 110-52'15" | OS 16.450 |
| OBS F1 2943-3021 | Dist 203.480<br>Code CD INV | V.obs 94-33'31" | H.obs 108-18'32" |
| TRGET | Trget ht 4.620 | | |
| OBS F1 2943-3022 | Dist 204.580<br>Code RAIL SOUTH | V.obs 90-24'34" | H.obs 110-30'52" |
| OBS F1 2943-3023 | Dist 205.680<br>Code TB | V.obs 89-30'32" | H.obs 111-39'00" |
| OBS F1 2943-3024 | Dist 206.090<br>Code ER 1 | V.obs 89-56'05" | H.obs 112-18'54" |
| OBS F1 2943-3025 | Dist 217.280<br>Code ER 2 | V.obs 89-49'59" | H.obs 121-16'53" |
| OBS F1 2943-3026 | Dist 220.100<br>Code RAIL NORTH | V.obs 90-05'46" | H.obs 123-18'33" |
| TRGET | Trget ht 5.900 | | |
| OBS F1 2943-3027 | Dist 221.300<br>Code CD INV | V.obs 90-21'51" | H.obs 123-53'21" |
| TRGET | Trget ht 4.620 | | |
| OBS F1 2943-3028 | Dist 222.600<br>Code RAIL SOUTH | V.obs 90-08'16" | H.obs 124-34'42" |
| OBS F1 2943-3029 | Dist 225.640<br>Code FIELD | V.obs 90-24'25" | H.obs 126-03'30" |
| OBS F1 2943-3030 | Dist 236.210<br>Code FIELD | V.obs 90-27'10" | H.obs 130-19'08" |
| TRGET | Trget ht 0.000 | | |

Code RAIL NORTH

OBS F1 2943-3046 Dist 198.210 V.obs 89-39'44" H.obs 99-25'19"
Code TB

OBS F1 2943-3047 Dist 198.200 V.obs 89-56'50" H.obs 98-58'02"
Code ER 3

OBS F1 2943-3048 Dist 199.050 V.obs 90-03'16" H.obs 91-44'17"
Code ER 4

OBS F1 2943-3049 Dist 207.090 V.obs 90-24'08" H.obs 81-44'56"
Code TB

OBS F1 2943-3050 Dist 216.500 V.obs 91-21'11" H.obs 75-08'22"
Code BS

OBS F1 2943-3051 Dist 228.790 V.obs 91-15'07" H.obs 68-26'33"
Code BS

OBS F1 2943-3052 Dist 242.410 V.obs 90-21'04" H.obs 62-49'59"
Code TB

OBS F1 2943-3053 Dist 274.880 V.obs 90-19'38" H.obs 53-45'42"
Code G

OBS F1 2943-3054 Dist 314.630 V.obs 90-14'42" H.obs 46-21'46"
Code G

OBS F1 2943-3055 Dist 361.950 V.obs 90-12'10" H.obs 40-28'30"
Code G

OBS F1 2943-3056 Dist 393.800 V.obs 90-09'51" H.obs 37-30'04"
Code G

TRGET Trget ht 0.000

NOTE OS 203.890 89-50'32" 276-22'54"

NOTE OS 203.560 90-46'39" 275-34'38" OS 16.450

OBS F1 2943-3057 Dist 203.167 V.obs 94-17'18" H.obs 272-32'54"
Code CD INV

TRGET Trget ht 4.620

OBS F1 2943-3058 Dist 201.910 V.obs 90-26'36" H.obs 275-27'29"
Code RAIL NORTH

OBS F1 2943-3059 Dist 201.820 V.obs 89-56'08" H.obs 276-10'50"
Code TB

OBS F1 2943-3060 Dist 201.650 V.obs 90-18'33" H.obs 276-44'36"
Code ER 3

OBS F1 2943-3061 Dist 201.410 V.obs 90-21'55" H.obs 284-15'40"
Code ER 4

OBS F1 2943-3062 Dist 207.970 V.obs 90-32'38" H.obs 294-09'47"
Code TB

OBS F1 2943-3063 Dist 215.870 V.obs 91-32'03" H.obs 301-04'49"
Code BS

| | | | |
|---|---|---|---|
| OBS F1 2943-3065 | Dist 238.860<br>Code TB | V.obs 90-28'44" | H.obs 312-49'56" |
| OBS F1 2943-3066 | Dist 273.930<br>Code G | V.obs 90-24'08" | H.obs 322-34'55" |
| OBS F1 2943-3067 | Dist 309.840<br>Code G | V.obs 90-19'00" | H.obs 328-57'50" |
| OBS F1 2943-3068 | Dist 350.040<br>Code G | V.obs 90-15'52" | H.obs 334-27'22" |
| OBS F1 2943-3069 | Dist 392.790<br>Code G | V.obs 90-14'31" | H.obs 338-41'16" |
| OBS F1 2943-3070 | Dist 436.950<br>Code G | V.obs 90-11'15" | H.obs 342-01'29" |
| TRGET | Trget ht 1.520 | | |
| OBS F1 2943-3071 | Dist 601.490<br>Code CP TEMP NAIL | V.obs 90-19'28" | H.obs 278-24'20" |
| TRGET | Trget ht 4.770 | | |
| OBS F1 2943-3072 | Dist 598.630<br>Code CHK 50 | V.obs 89-43'43" | H.obs 95-57'50" |
| NOTE SO | Cut 0.019 | D.North 0.021 | D.East -0.001 |
| STN SO 3071 | Nrth 904274.069<br>Theo ht 5.340 | East 369469.513<br>Code CP TEMP NAIL | Elv 1014.717 |
| BKB TP 3071-2943 | Azmth S81x35'40E | H.obs 98-24'20" | |
| TRGET | Trget ht 4.950 | | |
| OBS F1 3071-2943 | Dist 601.480<br>Code CP TEMP NAIL | V.obs 90-04'11" | H.obs 98-24'20" |
| TRGET | Trget ht 1.520 | | |
| OBS F1 3071-3073 | Dist 400.220<br>Code CP TEMP NAIL | V.obs 90-26'46" | H.obs 278-08'13" |
| STN SO 3071 | Nrth 904274.069<br>Theo ht 5.190 | East 369469.513<br>Code CHK | Elv 1014.717 |
| BKB TP 3071-2943 | Azmth S81x35'40E | H.obs 98-24'20" | |
| TRGET | Trget ht 4.950 | | |
| OBS F1 3071-2943 | Dist 601.490<br>Code CP TEMP NAIL | V.obs 90-03'10" | H.obs 98-24'20" |
| TRGET | Trget ht 1.520 | | |
| OBS F1 3071-3074 | Dist 597.370<br>Code CP TEMP NAIL | V.obs 90-16'59" | H.obs 277-48'24" |
| STN SO 3074 | Nrth 904355.210<br>Theo ht 5.230 | East 368877.687<br>Code CP TEMP NAIL | Elv 1015.443 |

| | | | |
|---|---|---|---|
| TRGET | Trget ht 4.950 | | |
| OBS F1 3074-2943 | Dist 1198.830<br>Code CP TEMP NAIL | V.obs 90-03'52" | H.obs 98-06'26" |
| TRGET | Trget ht 0.000 | | |
| NOTE OS | 597.070 89-59'52" | 102-35'58" | |
| NOTE OS | 597.190 90-20'04" | 102-20'34" | OS 16.450 |
| OBS F1 3074-3075 | Dist 597.924<br>Code CD INV | V.obs 91-35'15" | H.obs 101-23'14" |
| TRGET | Trget ht 4.620 | | |
| OBS F1 3074-3076 | Dist 604.770<br>Code RAIL SOUTH | V.obs 90-14'12" | H.obs 102-18'40" |
| OBS F1 3074-3077 | Dist 604.940<br>Code TB | V.obs 90-04'45" | H.obs 102-34'40" |
| OBS F1 3074-3078 | Dist 602.620<br>Code ER 1 | V.obs 90-11'57" | H.obs 102-54'11" |
| OBS F1 3074-3079 | Dist 604.490<br>Code ER 2 | V.obs 90-15'41" | H.obs 106-36'05" |
| OBS F1 3074-3080 | Dist 606.260<br>Code RAIL NORTH | V.obs 90-13'12" | H.obs 107-01'35" |
| OBS F1 3074-3081 | Dist 607.800<br>Code CD INV | V.obs 90-24'38" | H.obs 107-14'53" |
| OBS F1 3074-3082 | Dist 607.850<br>Code RAIL SOUTH | V.obs 90-12'46" | H.obs 107-33'31" |
| OBS F1 3074-3083 | Dist 608.610<br>Code FIELD | V.obs 90-22'11" | H.obs 108-02'41" |
| OBS F1 3074-3084 | Dist 615.410<br>Code FIELD | V.obs 90-22'17" | H.obs 110-59'01" |
| TRGET | Trget ht 0.000 | | |
| NOTE OS | 199.110 89-53'08" | 111-46'07" | |
| NOTE OS | 198.980 90-53'11" | 110-59'45" | OS 16.450 |
| OBS F1 3074-3085 | Dist 199.354<br>Code CD INV | V.obs 94-37'45" | H.obs 108-05'46" |
| TRGET | Trget ht 4.620 | | |
| OBS F1 3074-3086 | Dist 208.160<br>Code RAIL SOUTH | V.obs 90-50'18" | H.obs 110-18'00" |
| OBS F1 3074-3087 | Dist 206.710<br>Code TB | V.obs 90-10'31" | H.obs 111-30'55" |
| OBS F1 3074-3088 | Dist 206.150<br>Code ER 1 | V.obs 90-28'29" | H.obs 112-16'02" |
| OBS F1 3074-3089 | Dist 216.970 | V.obs 90-34'38" | H.obs 121-34'28" |

| | | | | |
|---|---|---|---|---|
| OBS F1 3074-3090 | Dist 220.810<br>Code RAIL NORTH | V.obs 90-33'41" | H.obs 123-35'02" | |
| OBS F1 3074-3091 | Dist 221.400<br>Code CD INV | V.obs 91-08'58" | H.obs 124-09'34" | |
| OBS F1 3074-3092 | Dist 223.080<br>Code RAIL SOUTH | V.obs 90-36'36" | H.obs 124-49'58" | |
| OBS F1 3074-3093 | Dist 226.040<br>Code FIELD | V.obs 90-56'31" | H.obs 126-03'15" | |
| OBS F1 3074-3094 | Dist 241.030<br>Code FIELD | V.obs 90-53'53" | H.obs 132-29'48" | |
| TRGET | Trget ht 0.000 | | | |
| NOTE OS | 207.500 90-03'48" | 264-42'25" | | |
| NOTE OS | 207.090 91-00'19" | 265-28'35" | | OS 16.450 |
| OBS F1 3074-3095 | Dist 206.390<br>Code CD INV | V.obs 94-31'51" | H.obs 268-21'58" | |
| TRGET | Trget ht 4.620 | | | |
| OBS F1 3074-3096 | Dist 207.560<br>Code RAIL SOUTH | V.obs 90-42'01" | H.obs 265-33'46" | |
| OBS F1 3074-3097 | Dist 208.190<br>Code TB | V.obs 90-08'54" | H.obs 264-49'00" | |
| OBS F1 3074-3098 | Dist 208.590<br>Code ER 1 | V.obs 90-32'07" | H.obs 264-13'27" | |
| OBS F1 3074-3099 | Dist 222.070<br>Code ER 2 | V.obs 90-35'04" | H.obs 253-53'14" | |
| OBS F1 3074-3100 | Dist 224.640<br>Code RAIL NORTH | V.obs 90-41'54" | H.obs 252-50'52" | |
| OBS F1 3074-3101 | Dist 225.920<br>Code CD INV | V.obs 91-15'06" | H.obs 252-18'08" | |
| OBS F1 3074-3102 | Dist 227.200<br>Code RAIL SOUTH | V.obs 90-43'38" | H.obs 251-32'22" | |
| OBS F1 3074-3103 | Dist 228.530<br>Code FIELD | V.obs 90-59'24" | H.obs 250-49'02" | |
| OBS F1 3074-3104 | Dist 243.690<br>Code FIELD | V.obs 91-05'47" | H.obs 244-59'17" | |
| TRGET | Trget ht 0.000 | | | |
| NOTE OS | 596.670 90-04'30" | 98-35'10" | | |
| NOTE OS | 597.190 90-23'43" | 98-51'31" | | OS 16.450 |
| OBS F1 3074-3105 | Dist 599.411<br>Code CD INV | V.obs 91-35'02" | H.obs 99-52'14" | |
| TRGET | Trget ht 4.620 | | | |

OBS F1 3074-3107 Dist 597.210 V.obs 90-03'19" H.obs 98-40'25"
Code TB

OBS F1 3074-3108 Dist 597.290 V.obs 90-09'08" H.obs 98-28'07"
Code ER 3

OBS F1 3074-3109 Dist 598.420 V.obs 90-11'08" H.obs 96-01'50"
Code ER 4

OBS F1 3074-3110 Dist 602.360 V.obs 90-14'54" H.obs 92-54'10"
Code TB

OBS F1 3074-3111 Dist 606.960 V.obs 90-40'08" H.obs 90-18'52"
Code BS

OBS F1 3074-3112 Dist 613.160 V.obs 90-39'26" H.obs 87-38'26"
Code BS

OBS F1 3074-3113 Dist 621.900 V.obs 90-13'36" H.obs 84-52'02"
Code TB

OBS F1 3074-3114 Dist 637.230 V.obs 90-13'53" H.obs 80-26'35"
Code G

OBS F1 3074-3115 Dist 655.560 V.obs 90-12'46" H.obs 76-10'31"
Code G

OBS F1 3074-3116 Dist 678.500 V.obs 90-11'34" H.obs 72-15'22"
Code G

OBS F1 3074-3117 Dist 701.030 V.obs 90-10'36" H.obs 68-33'16"
Code G

OBS F1 3074-3118 Dist 728.420 V.obs 90-11'14" H.obs 65-09'08"
Code G

OBS F1 3074-3119 Dist 793.370 V.obs 90-08'39" H.obs 96-32'29"
Code TELE CBL

TRGET Trget ht 0.000

NOTE OS 196.160 89-57'16" 99-52'50"

NOTE OS 195.880 90-59'22" 100-39'19" OS 16.450

OBS F1 3074-3120 Dist 195.717 V.obs 94-50'28" H.obs 103-32'56"
Code CD INV

TRGET Trget ht 4.620

OBS F1 3074-3121 Dist 197.710 V.obs 90-48'32" H.obs 100-55'09"
Code RAIL NORTH

OBS F1 3074-3122 Dist 196.680 V.obs 89-49'47" H.obs 99-20'20"
Code TB

OBS F1 3074-3123 Dist 196.960 V.obs 90-08'36" H.obs 98-48'22"
Code ER 3

OBS F1 3074-3124 Dist 199.680 V.obs 90-27'01" H.obs 92-09'13"
Code ER 4

OBS F1 3074-3125 Dist 206.720 V.obs 90-48'13" H.obs 83-44'40"

| | | | |
|---|---|---|---|
| OBS F1 3074-3126 | Dist 220.330<br>Code BS | V.obs 91-58'24" | H.obs 75-37'30" |
| OBS F1 3074-3127 | Dist 236.180<br>Code BS | V.obs 91-56'03" | H.obs 69-03'12" |
| OBS F1 3074-3128 | Dist 252.280<br>Code TB | V.obs 90-39'24" | H.obs 63-27'54" |
| OBS F1 3074-3129 | Dist 284.860<br>Code G | V.obs 90-34'18" | H.obs 55-10'39" |
| OBS F1 3074-3130 | Dist 324.360<br>Code G | V.obs 90-28'49" | H.obs 48-47'09" |
| OBS F1 3074-3131 | Dist 366.090<br>Code G | V.obs 90-23'51" | H.obs 43-40'35" |
| OBS F1 3074-3132 | Dist 412.540<br>Code G | V.obs 90-19'51" | H.obs 39-36'15" |
| OBS F1 3074-3133 | Dist 469.830<br>Code G | V.obs 90-17'16" | H.obs 35-44'49" |
| OBS F1 3074-3134 | Dist 95.180<br>Code TELE CBL | V.obs 90-59'16" | H.obs 85-17'30" |
| TRGET | Trget ht 0.000 | | |
| NOTE OS | 217.650 90-18'17" | 276-14'52" | |
| NOTE OS | 217.040 91-08'46" | 275-28'06" | OS 16.450 |
| OBS F1 3074-3135 | Dist 215.537<br>Code CD INV | V.obs 94-19'38" | H.obs 272-30'41" |
| TRGET | Trget ht 4.620 | | |
| OBS F1 3074-3136 | Dist 215.900<br>Code RAIL NORTH | V.obs 90-40'39" | H.obs 275-29'26" |
| OBS F1 3074-3137 | Dist 215.110<br>Code TB | V.obs 90-12'01" | H.obs 276-32'57" |
| OBS F1 3074-3138 | Dist 215.480<br>Code ER 3 | V.obs 90-32'06" | H.obs 277-14'07" |
| OBS F1 3074-3139 | Dist 217.880<br>Code ER 4 | V.obs 90-35'44" | H.obs 283-41'31" |
| OBS F1 3074-3140 | Dist 224.440<br>Code TB | V.obs 90-47'21" | H.obs 291-29'50" |
| OBS F1 3074-3141 | Dist 233.930<br>Code BS | V.obs 91-57'21" | H.obs 298-44'28" |
| OBS F1 3074-3142 | Dist 245.010<br>Code BS | V.obs 91-53'13" | H.obs 305-23'15" |
| OBS F1 3074-3143 | Dist 260.540<br>Code TB | V.obs 90-41'23" | H.obs 311-00'58" |
| OBS F1 3074-3144 | Dist 293.860<br>Code G | V.obs 90-29'01" | H.obs 319-22'44" |

| | | | |
|---|---|---|---|
| | Code G | | |
| OBS F1 3074-3146 | Dist 374.570<br>Code G | V.obs 90-20'13" | H.obs 330-50'29" |
| OBS F1 3074-3147 | Dist 418.230<br>Code G | V.obs 90-16'33" | H.obs 334-51'21" |
| OBS F1 3074-3148 | Dist 464.750<br>Code G | V.obs 90-07'44" | H.obs 338-29'22" |
| TRGET | Trget ht 4.950 | | |
| OBS F1 3074-3149 | Dist 1198.820<br>Code CHK 2943 | V.obs 90-03'53" | H.obs 98-06'23" |
| NOTE SO | Cut 0.033 | D.North -0.018 | D.East 0.005 |
| TRGET | Trget ht 1.520 | | |
| OBS F1 3074-3150 | Dist 603.090<br>Code CP TEMP NAIL | V.obs 90-27'03" | H.obs 281-11'37" |

* END OF REPORT *

| | | | | |
|---|---|---|---|---|
| SDR20 | V03-05 | Copyright 1985-92 by Datacom Software Research Limited. | | |
| | | Serial no | Aug-25-94 17:18 | |
| | | Angle : Degrees | Dist : Feet | Press : Inch Hg |
| | | Temp : Fahrenht | Coord : N-E-Elv | H.obs : Right |
| JOB | | Job ID RID MARKINGS | | |
| NOTE CP | | Sea level crn: N | | |
| NOTE CP | | C and R crn: Y | | |
| NOTE CP | | Atmos crn: Y | | |
| SCALE | | S.F. 1.000000000 | | |
| NOTE OO | | Current view | | |
| NOTE TS | | Aug-25-94 08:40 | | |
| NOTE | | PAINT MARKINGS AT ORAROUND OLD LITCH RD STRUCTURE | | |
| NOTE TS | | Aug-25-94 08:42 | | |
| NOTE CJ | | Point taken from RID ADJ CONTROL | | |
| POS KI 0011 | | Nrth 904598.059 | East 365539.257 | Elv 1012.265 |
| | | Code RB | | |
| INSTR | | SETcomms | EDM <No text> | Serial no 015668 |
| | | Theo <No text> | Serial no 000000 | Mount: not applc |
| | | V.obs : Zenith | Edm o/s <Null> | Refl o/s <Null> |
| | | P.C. mm 0.000 | | |
| NOTE PC | | P.C. mm Applied: -30.000 | | |
| STN SO 0011 | | Nrth 904598.059 | East 365539.257 | Elv 1012.265 |
| | | Theo ht 5.470 | Code RB | |
| NOTE PT | | Atmos crn Applied: Press= 28.5 Temp= 100.00 | | |
| NOTE CJ | | Point taken from RID ADJ CONTROL | | |
| POS KI 0009 | | Nrth 905015.766 | East 366700.181 | Elv 1014.710 |
| | | Code BC PALADIN CIR | | |
| BKB TP 0011-0009 | | Azmth N70x12'40E | H.obs 70-12'40" | |
| TRGET | | Trget ht 5.280 | | |
| OBS F1 0011-0009 | | Dist 1233.800 | V.obs 89-54'03" | H.obs 70-12'40" |
| | | Code BC PALADIN CIR | | |
| TRGET | | Trget ht 4.620 | | |
| OBS F1 0011-3151 | | Dist 286.380 | V.obs 90-34'17" | H.obs 159-18'52" |
| | | Code GL 1 ST | | |
| OBS F1 0011-3152 | | Dist 227.630 | V.obs 90-31'37" | H.obs 153-48'58" |
| | | Code GL 1 | | |
| OBS F1 0011-3153 | | Dist 207.490 | V.obs 90-23'41" | H.obs 148-52'22" |
| | | Code GL 1 | | |
| OBS F1 0011-3154 | | Dist 213.550 | V.obs 90-16'47" | H.obs 143-31'37" |

3151 - 3178
~~3338~~

3335 - 3338

OBS F1 0011-3155 Dist 194.960 V.obs 89-50'17" H.obs 138-59'44"
Code GL 1 END

OBS F1 0011-3156 Dist 195.840 V.obs 90-03'40" H.obs 139-20'52"
Code GL 2 ST

OBS F1 0011-3157 Dist 183.100 V.obs 90-10'06" H.obs 161-38'17"
Code GL 2

OBS F1 0011-3158 Dist 153.720 V.obs 90-13'34" H.obs 157-40'39"
Code GL 2 END

OBS F1 0011-3159 Dist 193.260 V.obs 90-19'22" H.obs 147-03'51"
Code WHITE PAINT ST

OBS F1 0011-3160 Dist 191.770 V.obs 90-19'27" H.obs 158-38'29"
Code WHITE PAINT END

OBS F1 0011-3161 Dist 187.460 V.obs 90-19'51" H.obs 145-52'32"
Code WL ST

OBS F1 0011-3162 Dist 184.720 V.obs 90-18'13" H.obs 158-23'31"
Code WL ST

OBS F1 0011-3163 Dist 143.210 V.obs 90-13'12" H.obs 153-36'52"
Code WL END

OBS F1 0011-3164 Dist 155.490 V.obs 89-50'24" H.obs 123-17'35"
Code TL 1 ST

OBS F1 0011-3165 Dist 137.130 V.obs 89-57'28" H.obs 159-42'54"
Code TL 1 END

NOTE PT3166 ARROW ON PAINT MARKING IS POINTING TOWARD SE

OBS F1 0011-3166 Dist 143.280 V.obs 90-10'19" H.obs 154-25'13"
Code TL SINGLE SHOT

NOTE TS Aug-25-94 08:52

NOTE PT3167 ARROW ON PAINT MARKING IS POINTING TOWARD SE

OBS F1 0011-3167 Dist 185.700 V.obs 90-19'04" H.obs 159-16'06"
Code TL SINGLE SHOT

NOTE PT3168 ARROW ON PAINT MARKING IS POINTING TOWARD SE

OBS F1 0011-3168 Dist 188.020 V.obs 90-19'24" H.obs 146-26'18"
Code TL SINGLE SHOT

OBS F1 0011-3169 Dist 194.300 V.obs 89-56'08" H.obs 171-14'02"
Code TL 2 ST

OBS F1 0011-3170 Dist 193.870 V.obs 89-55'18" H.obs 170-45'19"
Code TL 3 ST

OBS F1 0011-3171 Dist 193.580 V.obs 89-55'17" H.obs 170-20'46"
Code TL 4 ST

OBS F1 0011-3172 Dist 157.470 V.obs 89-58'04" H.obs 169-35'27"
Code TL 2 END

OBS F1 0011-3173 Dist 156.750 V.obs 89-58'36" H.obs 169-10'00"
Code TL 3 END

| | | | |
|---|---|---|---|
| | Code TL 4 END | | |
| OBS F1 0011-3175 | Dist 111.580<br>Code MH TELE | V.obs 89-30'02" | H.obs 163-40'34" |
| OBS F1 0011-3176 | Dist 50.650<br>Code WL 1 ST | V.obs 90-37'18" | H.obs 71-04'33" |
| OBS F1 0011-3177 | Dist 74.110<br>Code WL 1 END | V.obs 90-43'10" | H.obs 42-15'16" |
| TRGET | Trget ht 5.290 | | |
| OBS F1 0011-3178 | Dist 1233.790<br>Code CHK 9 | V.obs 89-54'07" | H.obs 70-12'38" |
| NOTE SO | Fill 0.122 | D.North -0.013 | D.East 0.000 |
| NOTE TS | Aug-25-94 12:25 | | |
| NOTE CJ | Point taken from RID ADJ CONTROL | | |
| POS KI 0048 | Nrth 903801.011<br>Code CP | East 364459.483 | Elv 1014.880 |
| STN TP 0048 | Nrth 903801.011<br>Theo ht 5.300 | East 364459.483<br>Code CP | Elv 1014.880 |
| NOTE CJ | Point taken from RID ADJ CONTROL | | |
| POS KI 0017 | Nrth 903028.904<br>Code CP | East 364822.012 | Elv 1007.655 |
| NOTE TL | EDM tol. error: Pt: 0017 0.052 | | |
| BKB TP 0048-0017 | Azmth S25x09'06E | H.obs 154-50'54" | |
| TRGET | Trget ht 4.620 | | |
| OBS F1 0048-0017 | Dist 853.070<br>Code CP | V.obs 90-31'58" | H.obs 154-50'54" |
| OBS F1 0048-3335 | Dist 89.230<br>Code TL ST | V.obs 90-38'20" | H.obs 305-10'14" |
| OBS F1 0048-3336 | Dist 79.380<br>Code TL | V.obs 92-21'30" | H.obs 345-41'24" |
| TRGET | Trget ht 8.200 | | |
| OBS F1 0048-3337 | Dist 106.330<br>Code TL END | V.obs 90-08'29" | H.obs 14-56'28" |
| TRGET | Trget ht 4.620 | | |
| NOTE | PT 3338 HAS ARROW POINTING EAST ALONG CANAL (YELLOW PAINT) | | |
| OBS F1 0048-3338 | Dist 81.490<br>Code GL SINGLE SHOT | V.obs 91-02'02" | H.obs 315-36'34" |

* END OF REPORT *

| | | | |
|---|---|---|---|
| SDR20 V03-05 | Copyright 1985-92 by Datacom Software Research Limited. | | |
| | Serial no | Aug-25-94 17:18 | |
| | Angle : Degrees | Dist : Feet | Press : Inch Hg |
| | Temp : Fahrenht | Coord : N-E-Elv | H.obs : Right |
| JOB | Job ID RID 8-25-94 | | |
| NOTE CP | Sea level crn: N | | 3180 — 3334 |
| NOTE CP | C and R crn: Y | | |
| NOTE CP | Atmos crn: Y | | |
| SCALE | S.F. 1.000000000 | | |
| NOTE OO | Current view | | |
| NOTE TS | Aug-25-94 09:31 | | |
| POS KI 3179 | Nrth 904472.281 | East 368286.088 | Elv 1014.415 |
| | Code CP TEMP NAIL | | |
| POS KI 3180 | Nrth 904355.210 | East 368877.687 | Elv 1015.443 |
| | Code CP TEMP NAIL | | |
| POS KI 3181 | Nrth 904375.866 | East 368662.793 | Elv <Null> |
| | Code CP TEMP | | |
| INSTR | SETcomms | EDM <No text> | Serial no 015668 |
| | Theo <No text> | Serial no 000000 | Mount: not applc |
| | V.obs : Zenith | Edm o/s <Null> | Refl o/s <Null> |
| | P.C. mm 0.000 | | |
| NOTE PC | P.C. mm Applied: -30.000 | | |
| STN SO 3179 | Nrth 904472.281 | East 368286.088 | Elv 1014.415 |
| | Theo ht 5.250 | Code CP TEMP NAIL | |
| NOTE PT | Atmos crn Applied: Press= 28.5 Temp= 100.00 | | |
| NOTE TS | Aug-25-94 09:35 | | |
| BKB TP 3179-3180 | Azmth S78x48'23E | H.obs 101-11'37" | |
| TRGET | Trget ht 1.520 | | |
| OBS F1 3179-3180 | Dist 603.080 | V.obs 90-15'22" | H.obs 101-11'37" |
| | Code CP TEMP NAIL | | |
| NOTE CJ | Point taken from RID ADJ CONTROL | | |
| POS KI 0043 | Nrth 904818.317 | East 368067.506 | Elv 1014.325 |
| | Code CP | | |
| TRGET | Trget ht 5.020 | | |
| OBS F1 3179-3182 | Dist 409.660 | V.obs 90-02'24" | H.obs 327-42'29" |
| | Code CHK 43. | | |
| NOTE SO | Cut 0.037 | D.North -0.265 | D.East 0.272 |
| TRGET | Trget ht 4.620 | | |
| TRGET | Trget ht 1.520 | | |

| | | | |
|---|---|---|---|
| | Code CP TEMP NAIL | | |
| NOTE TS | Aug-25-94 09:49 | | |
| STN TP 3183 | Nrth 904519.994<br>Theo ht 5.330 | East 367687.443<br>Code CP TEMP NAIL | Elv 1013.718 |
| NOTE TL | EDM tol. error: Pt: 0043 0.051 | | |
| BKB TP 3183-0043 | Azmth N51x52'14E | H.obs 51-52'14" | |
| TRGET | Trget ht 5.020 | | |
| OBS F1 3183-0043 | Dist 483.110<br>Code CP | V.obs 89-57'52" | H.obs 51-52'14" |
| OBS F1 3183-3184 | Dist 483.110<br>Code CHK 43 | V.obs 89-57'53" | H.obs 51-52'14" |
| NOTE SO | Cut 0.005 | D.North 0.032 | D.East 0.040 |
| NOTE TS | Aug-25-94 10:18 | | |
| TRGET | Trget ht 0.000 | | |
| NOTE OS | 599.230 89-59'47" | 102-12'06" | |
| NOTE OS | 599.550 90-18'18" | 101-55'51" | OS 16.480 |
| OBS F1 3183-3185 | Dist 601.058<br>Code CD INV | V.obs 91-28'56" | H.obs 100-53'50" |
| TRGET | Trget ht 4.620 | | |
| OBS F1 3183-3186 | Dist 602.640<br>Code RAIL SOUTH | V.obs 90-05'35" | H.obs 102-02'12" |
| OBS F1 3183-3187 | Dist 602.350<br>Code TB | V.obs 89-52'41" | H.obs 102-29'33" |
| OBS F1 3183-3188 | Dist 603.090<br>Code ER 3 | V.obs 90-00'15" | H.obs 102-41'59" |
| OBS F1 3183-3189 | Dist 607.340<br>Code ER 4 | V.obs 90-06'07" | H.obs 105-47'28" |
| OBS F1 3183-3190 | Dist 607.690<br>Code G | V.obs 90-05'24" | H.obs 106-04'06" |
| OBS F1 3183-3191 | Dist 618.490<br>Code G | V.obs 90-11'39" | H.obs 110-32'26" |
| TRGET | Trget ht 0.000 | | |
| NOTE OS | 200.850 89-36'09" | 110-53'39" | |
| NOTE OS | 200.330 90-33'49" | 110-06'22" | OS 16.480 |
| OBS F1 3183-3192 | Dist 199.227<br>Code CD INV | V.obs 94-12'32" | H.obs 107-06'33" |
| NOTE TS | Aug-25-94 10:30 | | |
| TRGET | Trget ht 4.620 | | |

| | | | |
|---|---|---|---|
| | Code RAIL SOUTH | | |
| OBS F1 3183-3194 | Dist 204.250<br>Code TB | V.obs 89-38'34" | H.obs 110-39'23" |
| OBS F1 3183-3195 | Dist 204.450<br>Code ER 3 | V.obs 89-57'22" | H.obs 111-18'57" |
| OBS F1 3183-3196 | Dist 214.410<br>Code ER 4 | V.obs 90-11'00" | H.obs 120-39'09" |
| OBS F1 3183-3197 | Dist 227.700<br>Code G | V.obs 90-38'30" | H.obs 128-09'58" |
| OBS F1 3183-3198 | Dist 248.890<br>Code G | V.obs 90-48'50" | H.obs 135-20'50" |
| TRGET | Trget ht 0.000 | | |
| NOTE OS | 202.990 89-55'35" | 265-48'07" | |
| NOTE OS | 202.890 90-51'45" | 266-36'01" | OS 16.480 |
| OBS F1 3183-3199 | Dist 203.358<br>Code CD INV | V.obs 94-23'46" | H.obs 269-37'25" |
| TRGET | Trget ht 4.620 | | |
| OBS F1 3183-3200 | Dist 208.530<br>Code RAIL SOUTH | V.obs 90-14'19" | H.obs 266-43'44" |
| OBS F1 3183-3201 | Dist 207.900<br>Code TB | V.obs 89-52'57" | H.obs 266-13'36" |
| OBS F1 3183-3202 | Dist 207.500<br>Code ER 3 | V.obs 90-14'14" | H.obs 265-29'07" |
| OBS F1 3183-3203 | Dist 216.700<br>Code ER 4 | V.obs 90-45'37" | H.obs 256-59'15" |
| OBS F1 3183-3204 | Dist 218.940<br>Code G | V.obs 90-41'51" | H.obs 255-47'21" |
| OBS F1 3183-3205 | Dist 227.110<br>Code G | V.obs 90-53'21" | H.obs 250-53'25" |
| OBS F1 3183-3206 | Dist 242.240<br>Code G | V.obs 90-47'24" | H.obs 244-13'47" |
| NOTE TS | Aug-25-94 10:45 | | |
| TRGET | Trget ht 0.000 | | |
| NOTE OS | 602.070 89-58'36" | 273-55'55" | |
| NOTE OS | 602.240 90-17'41" | 274-12'37" | OS 16.480 |
| OBS F1 3183-3207 | Dist 603.156<br>Code CD INV | V.obs 91-28'18" | H.obs 275-14'27" |
| TRGET | Trget ht 4.620 | | |
| OBS F1 3183-3208 | Dist 602.600<br>Code RAIL SOUTH | V.obs 90-05'11" | H.obs 274-11'01" |

| | | | |
|---|---|---|---|
| | Code TB | | |
| OBS F1 3183-3210 | Dist 602.870<br>Code ER 3 | V.obs 90-04'19" | H.obs 273-46'30" |
| OBS F1 3183-3211 | Dist 606.460<br>Code ER 4 | V.obs 90-11'27" | H.obs 270-33'40" |
| OBS F1 3183-3212 | Dist 607.650<br>Code G | V.obs 90-10'30" | H.obs 270-02'58" |
| OBS F1 3183-3213 | Dist 614.350<br>Code G | V.obs 90-11'45" | H.obs 266-30'25" |
| OBS F1 3183-3214 | Dist 627.750<br>Code G | V.obs 90-13'59" | H.obs 262-41'38" |
| TRGET | Trget ht 5.020 | | |
| OBS F1 3183-3215 | Dist 483.110<br>Code CHK 43 | V.obs 89-57'52" | H.obs 51-52'08" |
| NOTE SO | Cut 0.008 | D.North 0.021 | D.East 0.049 |
| NOTE TS | Aug-25-94 10:58 | | |
| TRGET | Trget ht 0.000 | | |
| NOTE OS | 597.320 89-54'10" | 98-18'07" | |
| NOTE OS | 597.640 90-12'51" | 98-35'15" | OS 16.480 |
| OBS F1 3183-3216 | Dist 599.120<br>Code CD INV | V.obs 91-22'21" | H.obs 99-39'00" |
| TRGET | Trget ht 4.620 | | |
| OBS F1 3183-3217 | Dist 597.880<br>Code RAIL NORTH | V.obs 90-05'51" | H.obs 98-39'43" |
| OBS F1 3183-3218 | Dist 598.890<br>Code TB | V.obs 89-53'22" | H.obs 98-10'13" |
| OBS F1 3183-3219 | Dist 598.420<br>Code ER 1 | V.obs 89-58'42" | H.obs 97-58'18" |
| OBS F1 3183-3220 | Dist 599.430<br>Code ER 2 | V.obs 89-59'10" | H.obs 95-54'36" |
| OBS F1 3183-3221 | Dist 601.620<br>Code TB | V.obs 90-04'26" | H.obs 93-13'57" |
| OBS F1 3183-3222 | Dist 605.420<br>Code BS 1 | V.obs 90-37'52" | H.obs 90-01'09" |
| OBS F1 3183-3223 | Dist 622.990<br>Code BS 2 ST | V.obs 90-37'53" | H.obs 87-17'37" |
| OBS F1 3183-3224 | Dist 593.790<br>Code BS 2 | V.obs 90-41'31" | H.obs 86-33'40" |
| OBS F1 3183-3225 | Dist 585.890<br>Code BS 2 | V.obs 90-41'30" | H.obs 83-54'48" |

| | | | |
|---|---|---|---|
| OBS F1 3183-3227 | Dist 550.880<br>Code BS 2 | V.obs 90-43'33" | H.obs 77-32'56" |
| OBS F1 3183-3228 | Dist 462.160<br>Code BS 2 | V.obs 90-47'53" | H.obs 73-06'17" |
| OBS F1 3183-3229 | Dist 399.970<br>Code BS 2 | V.obs 90-52'39" | H.obs 68-36'19" |
| OBS F1 3183-3230 | Dist 331.010<br>Code BS 2 | V.obs 91-09'14" | H.obs 61-39'48" |
| OBS F1 3183-3231 | Dist 306.470<br>Code BS 2 | V.obs 91-07'35" | H.obs 58-21'07" |
| OBS F1 3183-3232 | Dist 281.350<br>Code BS 2 | V.obs 91-25'44" | H.obs 64-58'09" |
| OBS F1 3183-3233 | Dist 278.050<br>Code RCP INV 30INCH | V.obs 91-19'17" | H.obs 67-43'31" |
| OBS F1 3183-3234 | Dist 212.300<br>Code RCP INV 30INCH | V.obs 91-46'50" | H.obs 56-25'50" |
| TRGET | Trget ht 8.200 | | |
| OBS F1 3183-3235 | Dist 264.290<br>Code BS 2 | V.obs 90-40'58" | H.obs 72-33'04" |
| OBS F1 3183-3236 | Dist 256.680<br>Code BS 2 END | V.obs 90-38'09" | H.obs 78-58'22" |
| OBS F1 3183-3237 | Dist 333.070<br>Code CHK | V.obs 91-11'19" | H.obs 73-46'38" |
| TRGET | Trget ht 4.620 | | |
| OBS F1 3183-3238 | Dist 349.450<br>Code G | V.obs 91-07'43" | H.obs 74-49'45" |
| NOTE TS | Aug-25-94 11:09 | | |
| OBS F1 3183-3239 | Dist 454.540<br>Code G | V.obs 90-52'09" | H.obs 80-34'38" |
| OBS F1 3183-3240 | Dist 440.320<br>Code BS | V.obs 90-56'08" | H.obs 86-48'38" |
| OBS F1 3183-3241 | Dist 430.790<br>Code TB | V.obs 90-10'35" | H.obs 91-41'21" |
| OBS F1 3183-3242 | Dist 630.390<br>Code TB 2 ST | V.obs 90-09'59" | H.obs 84-21'03" |
| OBS F1 3183-3243 | Dist 641.800<br>Code TB 2 | V.obs 90-03'45" | H.obs 78-32'29" |
| OBS F1 3183-3244 | Dist 631.400<br>Code TB 2 | V.obs 90-03'24" | H.obs 76-36'49" |
| OBS F1 3183-3245 | Dist 615.590<br>Code TB 2 | V.obs 90-02'06" | H.obs 75-24'03" |

| | | | |
|---|---|---|---|
| OBS F1 3183-3246 | Dist 613.070<br>Code RCP INV 18IN | V.obs 90-21'51" | H.obs 76-47'15" |
| OBS F1 3183-3247 | Dist 506.500<br>Code TB 2 | V.obs 90-03'35" | H.obs 70-02'26" |
| OBS F1 3183-3248 | Dist 401.070<br>Code TB 2 | V.obs 90-04'43" | H.obs 62-04'10" |
| OBS F1 3183-3249 | Dist 653.000<br>Code G | V.obs 90-01'26" | H.obs 74-06'33" |
| OBS F1 3183-3250 | Dist 684.120<br>Code G | V.obs 89-59'56" | H.obs 68-25'04" |
| OBS F1 3183-3251 | Dist 715.430<br>Code G | V.obs 89-59'01" | H.obs 63-45'27" |
| NOTE TS | Aug-25-94 11:26 | | |
| TRGET | Trget ht 0.000 | | |
| NOTE OS | 198.690 89-49'57" | 98-58'04" | |
| NOTE OS | 198.970 90-45'02" | 99-51'12" | OS 16.480 |
| OBS F1 3183-3252 | Dist 200.867<br>Code CD INV | V.obs 94-07'30" | H.obs 103-07'06" |
| TRGET | Trget ht 4.620 | | |
| OBS F1 3183-3253 | Dist 198.460<br>Code RAIL NORTH | V.obs 90-15'46" | H.obs 99-52'12" |
| OBS F1 3183-3254 | Dist 198.480<br>Code TB | V.obs 89-47'36" | H.obs 99-02'38" |
| OBS F1 3183-3255 | Dist 198.280<br>Code ER 1 | V.obs 90-09'27" | H.obs 98-26'02" |
| OBS F1 3183-3256 | Dist 343.380<br>Code G | V.obs 90-05'32" | H.obs 46-37'19" |
| OBS F1 3183-3257 | Dist 453.730<br>Code G | V.obs 90-02'29" | H.obs 37-43'12" |
| OBS F1 3183-3258 | Dist 306.790<br>Code TB 2 | V.obs 90-08'54" | H.obs 48-48'32" |
| OBS F1 3183-3259 | Dist 245.840<br>Code TB 2 | V.obs 90-29'22" | H.obs 59-04'07" |
| OBS F1 3183-3260 | Dist 237.340<br>Code TB 2 | V.obs 90-40'19" | H.obs 61-47'15" |
| OBS F1 3183-3261 | Dist 225.250<br>Code TB 2 | V.obs 90-14'29" | H.obs 68-18'54" |
| OBS F1 3183-3262 | Dist 213.680<br>Code TB 2 END | V.obs 90-12'51" | H.obs 86-59'45" |
| OBS F1 3183-3263 | Dist 186.030<br>Code TB 3 ST | V.obs 90-21'04" | H.obs 86-35'58" |

| | | | |
|---|---|---|---|
| OBS F1 3183-3265 | Dist 223.520<br>Code TB 3 | V.obs 90-48'01" | H.obs 57-51'44" |
| OBS F1 3183-3266 | Dist 234.950<br>Code TB 3 | V.obs 90-30'00" | H.obs 54-05'13" |
| OBS F1 3183-3267 | Dist 282.580<br>Code TB 3 | V.obs 90-10'46" | H.obs 42-56'04" |
| OBS F1 3183-3268 | Dist 245.940<br>Code TB 3 | V.obs 90-09'41" | H.obs 31-53'39" |
| OBS F1 3183-3269 | Dist 213.330<br>Code TB 3 | V.obs 90-23'06" | H.obs 19-04'44" |
| OBS F1 3183-3270 | Dist 200.850<br>Code TB 3 | V.obs 90-11'10" | H.obs 13-00'32" |
| OBS F1 3183-3271 | Dist 161.660<br>Code TB 3 | V.obs 90-14'13" | H.obs 14-00'34" |
| NOTE TS | Aug-25-94 11:36 | | |
| OBS F1 3183-3272 | Dist 139.120<br>Code TB 3 | V.obs 90-33'02" | H.obs 9-52'23" |
| OBS F1 3183-3273 | Dist 130.310<br>Code TB 3 | V.obs 90-36'58" | H.obs 1-07'04" |
| OBS F1 3183-3274 | Dist 133.570<br>Code TB 3 | V.obs 90-39'50" | H.obs 351-11'12" |
| OBS F1 3183-3275 | Dist 151.760<br>Code TB 3 | V.obs 90-33'35" | H.obs 345-30'33" |
| OBS F1 3183-3276 | Dist 174.210<br>Code TB 3 | V.obs 90-22'21" | H.obs 344-13'27" |
| OBS F1 3183-3277 | Dist 199.970<br>Code TB 3 | V.obs 90-19'20" | H.obs 343-43'13" |
| OBS F1 3183-3278 | Dist 223.690<br>Code TB 3 | V.obs 90-24'19" | H.obs 338-32'22" |
| OBS F1 3183-3279 | Dist 230.570<br>Code TB 3 | V.obs 90-31'29" | H.obs 329-07'33" |
| OBS F1 3183-3280 | Dist 263.400<br>Code TB 3 | V.obs 90-22'54" | H.obs 321-08'42" |
| OBS F1 3183-3281 | Dist 303.580<br>Code TB 3 | V.obs 90-20'26" | H.obs 312-18'26" |
| OBS F1 3183-3282 | Dist 329.850<br>Code TB 3 | V.obs 90-19'13" | H.obs 308-11'11" |
| OBS F1 3183-3283 | Dist 338.680<br>Code TB 3 | V.obs 90-20'15" | H.obs 303-17'59" |
| OBS F1 3183-3284 | Dist 303.280<br>Code TB 3 | V.obs 90-33'58" | H.obs 295-40'00" |
| OBS F1 3183-3285 | Dist 298.910 | V.obs 90-33'15" | H.obs 294-00'15" |

| | | | |
|---|---|---|---|
| OBS F1 3183-3286 | Dist 302.210<br>Code TB 3 | V.obs 90-28'27" | H.obs 290-55'02" |
| OBS F1 3183-3287 | Dist 289.030<br>Code TB 3 | V.obs 90-22'41" | H.obs 283-44'36" |
| OBS F1 3183-3288 | Dist 270.710<br>Code TB 3 END | V.obs 90-20'10" | H.obs 280-51'04" |
| OBS F1 3183-3289 | Dist 269.650<br>Code G | V.obs 91-21'40" | H.obs 297-16'47" |
| OBS F1 3183-3290 | Dist 207.080<br>Code BS 3 ST | V.obs 91-44'39" | H.obs 289-38'04" |
| OBS F1 3183-3291 | Dist 153.400<br>Code BS 3 | V.obs 92-21'32" | H.obs 295-27'51" |
| OBS F1 3183-3292 | Dist 118.810<br>Code BS 3 | V.obs 93-05'50" | H.obs 308-25'00" |
| OBS F1 3183-3293 | Dist 135.060<br>Code G | V.obs 92-46'31" | H.obs 318-42'56" |
| OBS F1 3183-3294 | Dist 63.010<br>Code BS 3 | V.obs 96-06'06" | H.obs 3-13'19" |
| OBS F1 3183-3295 | Dist 82.400<br>Code G | V.obs 94-43'34" | H.obs 4-58'11" |
| OBS F1 3183-3296 | Dist 100.740<br>Code BS 3 | V.obs 93-48'12" | H.obs 56-36'44" |
| OBS F1 3183-3297 | Dist 129.380<br>Code G | V.obs 93-03'04" | H.obs 44-51'28" |
| OBS F1 3183-3298 | Dist 171.850<br>Code BS 3 | V.obs 91-48'58" | H.obs 71-48'08" |
| OBS F1 3183-3299 | Dist 200.220<br>Code BS 3 | V.obs 91-41'30" | H.obs 58-14'06" |
| NOTE TS | Aug-25-94 11:46 | | |
| OBS F1 3183-3300 | Dist 239.810<br>Code BS 3 | V.obs 91-12'07" | H.obs 47-19'30" |
| OBS F1 3183-3301 | Dist 257.580<br>Code BS 3 | V.obs 90-53'12" | H.obs 43-55'33" |
| OBS F1 3183-3302 | Dist 243.990<br>Code BS 3 | V.obs 91-14'22" | H.obs 40-15'03" |
| OBS F1 3183-3303 | Dist 222.370<br>Code G | V.obs 91-35'09" | H.obs 43-22'25" |
| OBS F1 3183-3304 | Dist 214.750<br>Code BS 3 | V.obs 91-26'14" | H.obs 29-39'55" |
| OBS F1 3183-3305 | Dist 198.070<br>Code BS 3 | V.obs 91-16'12" | H.obs 20-32'39" |
| OBS F1 3183-3306 | Dist 176.580<br>Code BS 3 | V.obs 91-48'37" | H.obs 22-01'40" |

| | | | | |
|---|---|---|---|---|
| | | Code G | | |
| OBS F1 | 3183-3308 | Dist 148.880<br>Code BS 3 | V.obs 92-16'14" | H.obs 22-08'04" |
| OBS F1 | 3183-3309 | Dist 142.680<br>Code G | V.obs 92-43'37" | H.obs 28-31'55" |
| OBS F1 | 3183-3310 | Dist 120.790<br>Code BS 3 | V.obs 92-57'07" | H.obs 16-46'24" |
| OBS F1 | 3183-3311 | Dist 106.460<br>Code BS 3 | V.obs 93-22'56" | H.obs 3-47'37" |
| OBS F1 | 3183-3312 | Dist 116.330<br>Code BS 3 | V.obs 93-06'12" | H.obs 342-44'37" |
| OBS F1 | 3183-3313 | Dist 150.270<br>Code BS 3 | V.obs 92-19'25" | H.obs 335-16'27" |
| OBS F1 | 3183-3314 | Dist 169.670<br>Code G | V.obs 92-13'24" | H.obs 329-35'50" |
| OBS F1 | 3183-3315 | Dist 193.250<br>Code BS 3 | V.obs 91-21'02" | H.obs 338-43'46" |
| OBS F1 | 3183-3316 | Dist 207.040<br>Code BS 3 | V.obs 91-26'51" | H.obs 331-24'09" |
| OBS F1 | 3183-3317 | Dist 236.210<br>Code BS 3 | V.obs 91-24'10" | H.obs 319-49'51" |
| OBS F1 | 3183-3318 | Dist 274.220<br>Code BS 3 | V.obs 91-11'09" | H.obs 311-34'27" |
| OBS F1 | 3183-3319 | Dist 302.060<br>Code BS 3 | V.obs 90-58'15" | H.obs 306-25'12" |
| OBS F1 | 3183-3320 | Dist 316.720<br>Code BS 3 | V.obs 90-52'52" | H.obs 304-27'24" |
| OBS F1 | 3183-3321 | Dist 280.830<br>Code G | V.obs 91-13'05" | H.obs 303-15'05" |
| OBS F1 | 3183-3322 | Dist 288.400<br>Code BS 3 | V.obs 91-13'35" | H.obs 297-49'47" |
| OBS F1 | 3183-3323 | Dist 282.010<br>Code BS 3 | V.obs 91-13'36" | H.obs 294-33'08" |
| OBS F1 | 3183-3324 | Dist 268.140<br>Code BS 3 | V.obs 91-11'55" | H.obs 286-39'53" |
| OBS F1 | 3183-3325 | Dist 252.080<br>Code BS 3 END | V.obs 91-20'38" | H.obs 286-39'53" |
| OBS F1 | 3183-3326 | Dist 248.140<br>Code G | V.obs 91-31'33" | H.obs 292-09'21" |
| OBS F1 | 3183-3327 | Dist 178.210<br>Code TB | V.obs 90-36'15" | H.obs 281-58'45" |
| OBS F1 | 3183-3328 | Dist 140.250<br>Code TB | V.obs 90-39'34" | H.obs 283-41'57" |

| | | | |
|---|---|---|---|
| | Code TB | | |
| OBS F1 3183-3330 | Dist 59.860<br>Code TB | V.obs 91-55'31" | H.obs 316-30'02" |
| OBS F1 3183-3331 | Dist 95.620<br>Code TB | V.obs 90-59'57" | H.obs 77-07'34" |
| NOTE TS | Aug-25-94 12:00 | | |
| TRGET | Trget ht 0.000 | | |
| NOTE OS | 199.060 89-44'43" | 277-30'52" | |
| NOTE OS | 199.040 90-38'52" | 276-37'56" | OS 16.480 |
| OBS F1 3183-3332 | Dist 199.827<br>Code CD INV | V.obs 94-01'39" | H.obs 273-19'09" |
| NOTE OS | 600.280 90-02'42" | 277-47'49" | |
| NOTE OS | 600.900 90-19'28" | 277-29'11" | OS 16.480 |
| OBS F1 3183-3333 | Dist 603.490<br>Code CD INV | V.obs 91-21'36" | H.obs 276-20'06" |
| TRGET | Trget ht 5.020 | | |
| OBS F1 3183-3334 | Dist 483.110<br>Code CHK 43 | V.obs 89-57'51" | H.obs 51-52'06" |
| NOTE SO | Cut 0.010 | D.North 0.017 | D.East 0.052 |

* END OF REPORT *

| | | | |
|---|---|---|---|
| SDR20 V03-05 | Copyright 1985-92 by Datacom Software Research Limited. | | |
| | Serial no | Aug-26-94 13:49 | |
| | Angle : Degrees | Dist : Feet | Press : Inch Hg |
| | Temp : Fahrenht | Coord : N-E-Elv | H.obs : Right |
| JOB | Job ID RID 8-26-94 | | |
| NOTE CP | Sea level crn: N | | |
| NOTE CP | C and R crn: Y | | |
| NOTE CP | Atmos crn: Y | 3339 - 3416 | |
| SCALE | S.F. 1.000000000 | | |
| NOTE 00 | Current view | | |
| NOTE TS | Aug-25-94 12:35 | | |
| NOTE TS | Aug-26-94 07:03 | | |
| NOTE CJ | Point taken from RID ADJ CONTROL | | |
| POS KI 0045 | Nrth 904718.627 | East 367086.247 | Elv 1012.915 |
| | Code CP | | |
| INSTR | SETcomms | EDM <No text> | Serial no 015668 |
| | Theo <No text> | Serial no 000000 | Mount: not applc |
| | V.obs : Zenith | Edm o/s <Null> | Refl o/s <Null> |
| | P.C. mm 0.000 | | |
| NOTE PC | P.C. mm Applied: -30.000 | | |
| STN SO 0045 | Nrth 904718.627 | East 367086.247 | Elv 1012.915 |
| | Theo ht 5.180 | Code CP | |
| NOTE PT | Atmos crn Applied: Press= 28.5 Temp= 90.00 | | |
| NOTE CJ | Point taken from RID ADJ CONTROL | | |
| POS KI 0043 | Nrth 904818.317 | East 368067.506 | Elv 1014.325 |
| | Code CP | | |
| BKB TP 0045-0043 | Azmth N84x11'56E | H.obs 84-11'56" | |
| TRGET | Trget ht 1.520 | | |
| OBS F1 0045-0043 | Dist 986.300 | V.obs 90-08'11" | H.obs 84-11'56" |
| | Code CP | | |
| OBS F1 0045-3339 | Dist 116.120 | V.obs 91-33'34" | H.obs 176-36'22" |
| | Code CP TEMP NAIL | | |
| NOTE TS | Aug-26-94 07:13 | | |
| STN TP 3339 | Nrth 904602.754 | East 367093.119 | Elv 1013.415 |
| | Theo ht 5.280 | Code CP TEMP NAIL | |
| BKB TP 3339-0045 | Azmth N3x23'38"W | H.obs 356-36'22" | |
| TRGET | Trget ht 4.900 | | |
| OBS F1 3339-0045 | Dist 116.070 | V.obs 90-26'12" | H.obs 356-36'22" |
| | Code CP | | |

| | | | |
|---|---|---|---|
| OBS F1 3339-3340 | Dist 401.090<br>Code RAIL NORTH | V.obs 90-04'23" | H.obs 98-49'54" |
| OBS F1 3339-3341 | Dist 401.030<br>Code TB | V.obs 89-54'42" | H.obs 98-35'00" |
| OBS F1 3339-3342 | Dist 401.150<br>Code ER 1 | V.obs 90-04'33" | H.obs 98-23'19" |
| OBS F1 3339-3343 | Dist 401.370<br>Code ER 2 | V.obs 90-13'45" | H.obs 96-16'25" |
| OBS F1 3339-3344 | Dist 485.490<br>Code G | V.obs 90-00'02" | H.obs 65-20'59" |
| OBS F1 3339-3345 | Dist 527.860<br>Code G | V.obs 89-56'42" | H.obs 58-55'16" |
| OBS F1 3339-3346 | Dist 575.800<br>Code G | V.obs 89-54'21" | H.obs 53-15'09" |
| OBS F1 3339-3347 | Dist 266.010<br>Code TB 4 ST | V.obs 90-20'33" | H.obs 94-02'34" |
| OBS F1 3339-3348 | Dist 278.870<br>Code TB 4 | V.obs 90-25'36" | H.obs 88-26'10" |
| TRGET | Trget ht 1.000 | | |
| OBS F1 3339-3349 | Dist 266.620<br>Code TB 4 | V.obs 91-13'04" | H.obs 81-21'31" |
| TRGET | Trget ht 4.620 | | |
| OBS F1 3339-3350 | Dist 267.300<br>Code TB 4 | V.obs 90-29'05" | H.obs 80-10'47" |
| OBS F1 3339-3351 | Dist 285.560<br>Code TB 4 | V.obs 90-25'11" | H.obs 76-03'57" |
| OBS F1 3339-3352 | Dist 295.970<br>Code TB 4 | V.obs 90-16'37" | H.obs 69-38'39" |
| OBS F1 3339-3353 | Dist 279.390<br>Code TB 4 | V.obs 90-18'54" | H.obs 66-41'38" |
| OBS F1 3339-3354 | Dist 265.650<br>Code TB 4 | V.obs 90-21'35" | H.obs 65-04'53" |
| OBS F1 3339-3355 | Dist 186.360<br>Code TB 4 | V.obs 90-37'24" | H.obs 51-35'08" |
| OBS F1 3339-3356 | Dist 139.130<br>Code TB 4 | V.obs 90-34'26" | H.obs 36-44'26" |
| OBS F1 3339-3357 | Dist 108.320<br>Code TB 4 | V.obs 90-49'36" | H.obs 45-13'09" |
| OBS F1 3339-3358 | Dist 109.290<br>Code G | V.obs 90-19'43" | H.obs 37-53'33" |
| NOTE TS | Aug-26-94 07:24 | | |

| | | | |
|---|---|---|---|
| OBS F1 3339-3360 | Dist 75.200<br>Code TB 4 | V.obs 91-07'25" | H.obs 354-07'19" |
| OBS F1 3339-3361 | Dist 112.060<br>Code TB 4 | V.obs 90-40'07" | H.obs 349-53'24" |
| OBS F1 3339-3362 | Dist 133.990<br>Code TB 4 | V.obs 90-27'27" | H.obs 324-15'00" |
| TRGET | Trget ht 4.900 | | |
| OBS F1 3339-3363 | Dist 170.470<br>Code TB 4 | V.obs 90-31'39" | H.obs 304-29'23" |
| TRGET | Trget ht 5.600 | | |
| OBS F1 3339-3364 | Dist 188.460<br>Code TB 4 | V.obs 90-05'38" | H.obs 297-28'27" |
| TRGET | Trget ht 4.620 | | |
| OBS F1 3339-3365 | Dist 191.250<br>Code TB 4 | V.obs 90-16'36" | H.obs 292-08'06" |
| OBS F1 3339-3366 | Dist 173.900<br>Code TB 4 | V.obs 90-23'02" | H.obs 288-03'26" |
| OBS F1 3339-3367 | Dist 153.820<br>Code TB 4 END | V.obs 90-23'01" | H.obs 284-03'46" |
| OBS F1 3339-3368 | Dist 170.860<br>Code BS 4 ST | V.obs 91-47'14" | H.obs 294-16'09" |
| TRGET | Trget ht 5.650 | | |
| OBS F1 3339-3369 | Dist 127.510<br>Code BS 4 | V.obs 92-09'07" | H.obs 296-45'29" |
| TRGET | Trget ht 4.620 | | |
| OBS F1 3339-3370 | Dist 95.790<br>Code BS 4 | V.obs 93-39'41" | H.obs 306-56'47" |
| OBS F1 3339-3371 | Dist 101.910<br>Code G | V.obs 93-33'23" | H.obs 314-42'03" |
| OBS F1 3339-3372 | Dist 116.530<br>Code TREE | V.obs 92-59'34" | H.obs 300-11'57" |
| NOTE AT | TYPE | PALO VERDE | |
| NOTE AT | HEIGHT | 20.000 | |
| NOTE AT | DIAMETER | <Null> | |
| NOTE AT | CANOPY | 45.000 | |
| OBS F1 3339-3373 | Dist 51.700<br>Code BS 4 | V.obs 96-11'44" | H.obs 331-52'11" |
| OBS F1 3339-3374 | Dist 95.100<br>Code BS 4 | V.obs 93-19'08" | H.obs 71-34'09" |

| | | | |
|---|---|---|---|
| OBS F1 3339-3376 | Dist 229.480<br>Code BS 4 | V.obs 91-35'05" | H.obs 86-41'31" |
| OBS F1 3339-3377 | Dist 259.220<br>Code TREE | V.obs 90-58'33" | H.obs 83-49'32" |
| NOTE AT | TYPE | PALO VERDE | |
| NOTE AT | HEIGHT | 15.000 | |
| NOTE AT | DIAMETER | 15.000 | |
| NOTE AT | CANOPY | 35.000 | |
| NOTE TS | Aug-26-94 07:34 | | |
| OBS F1 3339-3378 | Dist 246.220<br>Code BS 4 | V.obs 91-30'35" | H.obs 83-33'35" |
| OBS F1 3339-3379 | Dist 251.150<br>Code BS 4 | V.obs 91-27'15" | H.obs 80-16'58" |
| OBS F1 3339-3380 | Dist 260.160<br>Code BS 4 | V.obs 91-14'16" | H.obs 75-32'36" |
| OBS F1 3339-3381 | Dist 258.300<br>Code TREE | V.obs 91-15'49" | H.obs 71-06'06" |
| NOTE AT | TYPE | PALO VERDE | |
| NOTE AT | HEIGHT | 12.000 | |
| NOTE AT | DIAMETER | <Null> | |
| NOTE AT | CANOPY | 35.000 | |
| NOTE OS | 249.800 91-24'15" | 69-22'17" | OS 12.000 |
| NOTE OS | Dirn v | | |
| OBS F1 3339-3382 | Dist 261.797<br>Code BS 4 | V.obs 91-20'23" | H.obs 69-22'17" |
| OBS F1 3339-3383 | Dist 243.540<br>Code BS 4 | V.obs 91-24'12" | H.obs 68-05'32" |
| OBS F1 3339-3384 | Dist 209.350<br>Code G | V.obs 91-46'52" | H.obs 75-20'32" |
| OBS F1 3339-3385 | Dist 192.050<br>Code BS 4 | V.obs 91-53'11" | H.obs 62-28'59" |
| OBS F1 3339-3386 | Dist 150.930<br>Code G | V.obs 92-17'41" | H.obs 55-38'04" |
| OBS F1 3339-3387 | Dist 139.420<br>Code BS 4 | V.obs 91-49'45" | H.obs 47-06'03" |
| OBS F1 3339-3388 | Dist 139.210<br>Code G | V.obs 92-33'35" | H.obs 63-18'05" |
| OBS F1 3339-3389 | Dist 113.710<br>Code BS 4 | V.obs 93-05'54" | H.obs 62-21'16" |

| | | | |
|---|---|---|---|
| | Code BS 4 | | |
| OBS F1 3339-3391 | Dist 58.320<br>Code G | V.obs 95-57'28" | H.obs 38-29'15" |
| OBS F1 3339-3392 | Dist 65.240<br>Code BS 4 | V.obs 94-40'52" | H.obs 335-27'46" |
| OBS F1 3339-3393 | Dist 58.170<br>Code G | V.obs 95-49'16" | H.obs 329-04'12" |
| OBS F1 3339-3394 | Dist 99.480<br>Code BS 4 | V.obs 92-31'40" | H.obs 337-42'21" |
| OBS F1 3339-3395 | Dist 107.650<br>Code BS 4 | V.obs 92-29'58" | H.obs 330-02'09" |
| OBS F1 3339-3396 | Dist 95.590<br>Code G | V.obs 93-31'21" | H.obs 327-11'13" |
| TRGET | Trget ht 4.850 | | |
| OBS F1 3339-3397 | Dist 139.660<br>Code BS 4 END | V.obs 92-03'45" | H.obs 308-29'13" |
| TRGET | Trget ht 4.620 | | |
| OBS F1 3339-3398 | Dist 5.350<br>Code RAIL NORTH | V.obs 96-01'01" | H.obs 188-30'43" |
| OBS F1 3339-3399 | Dist 3.900<br>Code TB | V.obs 83-27'28" | H.obs 189-02'03" |
| OBS F1 3339-3400 | Dist 2.090<br>Code ER 1 | V.obs 105-55'48" | H.obs 176-32'45" |
| OBS F1 3339-3401 | Dist 12.150<br>Code ER 2 | V.obs 96-54'21" | H.obs 7-28'25" |
| NOTE TS | Aug-26-94 07:45 | | |
| OBS F1 3339-3402 | Dist 201.350<br>Code G | V.obs 90-32'26" | H.obs 11-58'31" |
| OBS F1 3339-3403 | Dist 275.480<br>Code G | V.obs 90-22'45" | H.obs 12-29'14" |
| OBS F1 3339-3404 | Dist 350.230<br>Code G | V.obs 90-15'57" | H.obs 12-26'50" |
| OBS F1 3339-3405 | Dist 411.610<br>Code G | V.obs 90-09'35" | H.obs 12-12'07" |
| TRGET | Trget ht 1.520 | | |
| OBS F1 3339-3406 | Dist 598.760<br>Code CP TEMP NAIL | V.obs 90-21'00" | H.obs 278-06'01" |
| TRGET | Trget ht 4.900 | | |
| OBS F1 3339-3407 | Dist 116.070<br>Code CHK 45 | V.obs 90-26'15" | H.obs 356-36'10" |
| NOTE SO | Fill 0.006 | D.North 0.011 | D.East 0.006 |

| | | | |
|---|---|---|---|
| STN SO 3406 | Nrth 904687.122<br>Theo ht 5.260 | East 366500.344<br>Code CP TEMP NAIL | Elv 1013.525 |
| NOTE TL | EDM tol. error: Pt: 0045 0.021 | | |
| BKB TP 3406-0045 | Azmth N86x55'19E | H.obs 86-55'19" | |
| OBS F1 3406-0045 | Dist 586.730<br>Code CP | V.obs 90-05'43" | H.obs 86-55'19" |
| NOTE TS | Aug-26-94 08:17 | | |
| TRGET | Trget ht 0.000 | | |
| NOTE OS | 204.440 89-20'59" | 110-23'30" | |
| NOTE OS | 204.210 90-18'08" | 109-36'31" | OS 16.480 |
| POS TP 3408 | Nrth 904628.693<br>Code CD INV | East 366695.510 | Elv 1004.993 |
| TRGET | Trget ht 4.620 | | |
| OBS F1 3406-3409 | Dist 205.500<br>Code RAIL SOUTH | V.obs 90-12'58" | H.obs 109-39'47" |
| OBS F1 3406-3410 | Dist 205.900<br>Code TB | V.obs 90-02'44" | H.obs 110-00'09" |
| OBS F1 3406-3411 | Dist 206.150<br>Code ER 3 | V.obs 90-21'55" | H.obs 110-21'49" |
| OBS F1 3406-3412 | Dist 217.920<br>Code ER 4 | V.obs 90-38'53" | H.obs 119-35'38" |
| OBS F1 3406-3413 | Dist 224.210<br>Code G | V.obs 90-49'19" | H.obs 123-38'35" |
| OBS F1 3406-3414 | Dist 257.340<br>Code G | V.obs 90-50'18" | H.obs 136-29'51" |
| TRGET | Trget ht 0.000 | | |
| NOTE OS | 206.590 89-24'54" | 257-31'37" | |
| NOTE OS | 206.290 90-21'31" | 258-18'09" | OS 16.480 |
| OBS F1 3406-3415 | Dist 206.003<br>Code CD INV | V.obs 93-53'44" | H.obs 261-12'58" |
| TRGET | Trget ht 4.620 | | |
| OBS F1 3406-3416 | Dist 206.920<br>Code RAIL SOUTH | V.obs 90-11'09" | H.obs 258-29'42" |
| OBS F1 3406-3417 | Dist 207.090<br>Code TB | V.obs 89-46'35" | H.obs 257-53'27" |
| OBS F1 3406-3418 | Dist 207.060<br>Code ER 3 | V.obs 90-07'11" | H.obs 257-21'12" |
| OBS F1 3406-3419 | Dist 216.190<br>Code ER 4 | V.obs 90-42'29" | H.obs 247-43'55" |

| | | | |
|---|---|---|---|
| | Code G | | |
| OBS F1 3406-3421 | Dist 251.850<br>Code G | V.obs 90-57'15" | H.obs 232-26'26" |
| NOTE TS | Aug-26-94 08:28 | | |
| TRGET | Trget ht 0.000 | | |
| NOTE OS | 592.480 89-54'28" | 258-13'08" | |
| NOTE OS | 592.960 90-13'13" | 258-30'03" | OS 16.480 |
| OBS F1 3406-3422 | Dist 595.051<br>Code CD INV | V.obs 91-23'27" | H.obs 259-33'26" |
| TRGET | Trget ht 4.620 | | |
| OBS F1 3406-3423 | Dist 593.670<br>Code RAIL SOUTH | V.obs 90-04'30" | H.obs 258-37'05" |
| OBS F1 3406-3424 | Dist 593.260<br>Code TB | V.obs 89-58'27" | H.obs 258-27'41" |
| OBS F1 3406-3425 | Dist 593.020<br>Code ER 3 | V.obs 90-04'52" | H.obs 258-19'37" |
| OBS F1 3406-3426 | Dist 590.560<br>Code ER 4 | V.obs 90-15'44" | H.obs 254-43'39" |
| OBS F1 3406-3427 | Dist 591.650<br>Code G | V.obs 90-21'18" | H.obs 252-48'56" |
| OBS F1 3406-3428 | Dist 599.540<br>Code G | V.obs 90-23'23" | H.obs 248-16'02" |
| NOTE TS | Aug-26-94 08:38 | | |
| TRGET | Trget ht 0.000 | | |
| NOTE OS | 199.700 89-39'32" | 98-54'54" | |
| NOTE OS | 200.020 90-33'18" | 99-47'25" | OS 16.480 |
| OBS F1 3406-3429 | Dist 202.072<br>Code CD INV | V.obs 93-53'13" | H.obs 103-03'11" |
| TRGET | Trget ht 4.620 | | |
| OBS F1 3406-3430 | Dist 199.930<br>Code RAIL NORTH | V.obs 90-11'11" | H.obs 99-54'29" |
| OBS F1 3406-3431 | Dist 199.790<br>Code TB | V.obs 89-58'08" | H.obs 99-30'54" |
| OBS F1 3406-3432 | Dist 199.700<br>Code ER 1 | V.obs 90-17'43" | H.obs 98-57'14" |
| OBS F1 3406-3433 | Dist 201.210<br>Code ER 2 | V.obs 90-20'25" | H.obs 93-57'30" |
| OBS F1 3406-3434 | Dist 204.140<br>Code G | V.obs 90-14'21" | H.obs 87-30'39" |

| | | | | |
|---|---|---|---|---|
| TRGET | Trget ht 0.000 | | | |
| NOTE OS | 203.200 | 89-36'11" | 269-26'16" | |
| NOTE OS | 203.140 | 90-31'23" | 268-37'26" | OS 16.480 |
| OBS F1 3406-3436 | Dist 203.757<br>Code CD INV | V.obs 93-59'43" | H.obs 265-32'40" | |
| TRGET | Trget ht 5.720 | | | |
| OBS F1 3406-3437 | Dist 202.760<br>Code RAIL NORTH | V.obs 89-52'51" | H.obs 268-21'41" | |
| OBS F1 3406-3438 | Dist 202.760<br>Code TB | V.obs 89-29'46" | H.obs 268-53'01" | |
| OBS F1 3406-3439 | Dist 203.200<br>Code ER 1 | V.obs 89-48'01" | H.obs 269-35'52" | |
| NOTE TS | Aug-26-94 08:49 | | | |
| OBS F1 3406-3440 | Dist 206.260<br>Code ER 2 | V.obs 89-58'07" | H.obs 274-07'53" | |
| TRGET | Trget ht 25.300 | | | |
| OBS F1 3406-3441 | Dist 214.490<br>Code G | V.obs 84-59'35" | H.obs 280-18'14" | |
| TRGET | Trget ht 5.720 | | | |
| OBS F1 3406-3442 | Dist 220.290<br>Code G | V.obs 90-19'49" | H.obs 296-15'06" | |
| TRGET | Trget ht 0.000 | | | |
| NOTE OS | 599.630 | 89-54'03" | 262-16'37" | |
| NOTE OS | 599.200 | 90-12'26" | 261-59'51" | OS 16.480 |
| OBS F1 3406-3443 | Dist 597.859<br>Code CD INV | V.obs 91-22'08" | H.obs 260-56'16" | |
| TRGET | Trget ht 4.620 | | | |
| OBS F1 3406-3444 | Dist 599.030<br>Code RAIL NORTH | V.obs 90-03'57" | H.obs 261-59'59" | |
| OBS F1 3406-3445 | Dist 599.220<br>Code TB | V.obs 89-55'40" | H.obs 262-11'24" | |
| OBS F1 3406-3446 | Dist 599.970<br>Code ER 1 | V.obs 90-02'20" | H.obs 262-23'30" | |
| OBS F1 3406-3447 | Dist 603.770<br>Code ER 2 | V.obs 90-06'30" | H.obs 264-08'32" | |
| OBS F1 3406-3448 | Dist 611.440<br>Code G | V.obs 90-09'38" | H.obs 266-53'05" | |
| TRGET | Trget ht 4.900 | | | |

| | | | |
|---|---|---|---|
| NOTE SO | Cut 0.007 | D.North -0.021 | D.East 0.032 |
| NOTE TS | Aug-26-94 09:33 | | |
| NOTE CJ | Point taken from RID ADJ CONTROL | | |
| POS KI 0011 | Nrth 904598.059<br>Code RB | East 365539.257 | Elv 1012.265 |
| STN TP 0011 | Nrth 904598.059<br>Theo ht 5.480 | East 365539.257<br>Code RB | Elv 1012.265 |
| NOTE TL | EDM tol. error: Pt: 3406 0.025 | | |
| BKB TP 0011-3406 | Azmth N84x42'20E | H.obs 84-42'20" | |
| TRGET | Trget ht 5.060 | | |
| OBS F1 0011-3406 | Dist 965.230<br>Code CP TEMP NAIL | V.obs 89-56'58" | H.obs 84-42'20" |
| TRGET | Trget ht 4.620 | | |
| OBS F1 0011-3450 | Dist 192.170<br>Code WALL ST | V.obs 90-18'46" | H.obs 235-40'34" |
| NOTE AT | TYPE | BLOCK | |
| NOTE AT | HEIGHT | 2.000 | |
| OBS F1 0011-3451 | Dist 240.770<br>Code WALL | V.obs 90-29'02" | H.obs 241-11'49" |
| TRGET | Trget ht 5.450 | | |
| OBS F1 0011-3452 | Dist 242.740<br>Code WALL | V.obs 90-18'03" | H.obs 240-05'35" |
| NOTE | PT 3453+3454 IS A WATER BACKFLOW PREVENTER | | |
| OBS F1 0011-3453 | Dist 265.140<br>Code WL ST ANTISIPHON | V.obs 90-10'41" | H.obs 244-52'12" |
| TRGET | Trget ht 4.620 | | |
| OBS F1 0011-3454 | Dist 266.960<br>Code WLEND ANTISIPHON | V.obs 90-21'39" | H.obs 243-31'28" |
| OBS F1 0011-3455 | Dist 274.560<br>Code WALL | V.obs 90-22'31" | H.obs 242-50'31" |
| NOTE TS | Aug-26-94 09:43 | | |
| OBS F1 0011-3456 | Dist 272.740<br>Code WALL | V.obs 90-18'50" | H.obs 243-55'32" |
| OBS F1 0011-3457 | Dist 337.340<br>Code WALL END | V.obs 90-15'18" | H.obs 247-56'16" |
| OBS F1 0011-3458 | Dist 362.950<br>Code BLDG COR NW | V.obs 89-56'49" | H.obs 240-26'01" |
| OBS F1 0011-3459 | Dist 300.020 | V.obs 89-54'49" | H.obs 234-28'43" |

| | | | |
|---|---|---|---|
| OBS F1 0011-3460 | Dist 291.300<br>Code BLDG COR NE | V.obs 89-55'17" | H.obs 233-41'55" |
| TRGET | Trget ht 0.050 | | |
| OBS F1 0011-3461 | Dist 321.740<br>Code BLDG COR SE | V.obs 90-43'08" | H.obs 225-45'14" |
| TRGET | Trget ht 4.620 | | |
| OBS F1 0011-3462 | Dist 271.730<br>Code G | V.obs 90-12'29" | H.obs 217-44'52" |
| OBS F1 0011-3463 | Dist 198.060<br>Code G | V.obs 90-20'29" | H.obs 208-36'52" |
| OBS F1 0011-3464 | Dist 153.950<br>Code G | V.obs 90-48'44" | H.obs 208-46'33" |
| OBS F1 0011-3465 | Dist 228.220<br>Code G | V.obs 90-35'54" | H.obs 225-36'44" |
| TRGET | Trget ht 8.200 | | |
| OBS F1 0011-3466 | Dist 343.680<br>Code EA ST | V.obs 89-28'48" | H.obs 223-26'23" |
| OBS F1 0011-3467 | Dist 309.020<br>Code EA | V.obs 89-29'56" | H.obs 221-00'53" |
| OBS F1 0011-3468 | Dist 269.680<br>Code EA | V.obs 89-26'37" | H.obs 230-57'01" |
| OBS F1 0011-3469 | Dist 286.090<br>Code A | V.obs 89-13'36" | H.obs 235-26'52" |
| OBS F1 0011-3470 | Dist 246.560<br>Code EA | V.obs 89-38'50" | H.obs 240-17'12" |
| TRGET | Trget ht 4.620 | | |
| OBS F1 0011-3471 | Dist 275.680<br>Code EA | V.obs 90-23'03" | H.obs 242-44'46" |
| OBS F1 0011-3472 | Dist 304.840<br>Code EA | V.obs 90-19'06" | H.obs 243-20'59" |
| OBS F1 0011-3473 | Dist 311.230<br>Code A | V.obs 90-01'33" | H.obs 240-26'32" |
| OBS F1 0011-3474 | Dist 337.460<br>Code EA | V.obs 90-15'18" | H.obs 247-37'52" |
| OBS F1 0011-3475 | Dist 350.370<br>Code A | V.obs 89-59'00" | H.obs 242-03'50" |
| NOTE TS | Aug-26-94 09:54 | | |
| OBS F1 0011-3476 | Dist 332.730<br>Code EA | V.obs 90-13'39" | H.obs 250-08'11" |
| OBS F1 0011-3477 | Dist 325.100<br>Code EA | V.obs 90-14'49" | H.obs 255-19'41" |

| | | | |
|---|---|---|---|
| OBS F1 0011-3479 | Dist 316.730<br>Code EA END | V.obs 90-14'45" | H.obs 261-55'47" |
| OBS F1 0011-3480 | Dist 362.210<br>Code EA 12 ST | V.obs 90-16'02" | H.obs 262-23'23" |
| OBS F1 0011-3481 | Dist 360.440<br>Code EA 12 | V.obs 90-18'27" | H.obs 261-23'59" |
| OBS F1 0011-3482 | Dist 361.610<br>Code EA 12 | V.obs 90-15'11" | H.obs 257-22'58" |
| OBS F1 0011-3483 | Dist 369.150<br>Code EA 12 | V.obs 90-10'43" | H.obs 251-41'40" |
| OBS F1 0011-3484 | Dist 374.490<br>Code EA 12 | V.obs 90-11'01" | H.obs 249-15'59" |
| OBS F1 0011-3485 | Dist 374.060<br>Code CP TEMP KEEL | V.obs 90-11'10" | H.obs 252-15'16" |
| TRGET | Trget ht 5.060 | | |
| OBS F1 0011-3486 | Dist 965.230<br>Code CHK 3406 | V.obs 89-57'04" | H.obs 84-42'18" |
| NOTE SO | Cut 0.003 | D.North -0.012 | D.East -0.024 |
| NOTE TS | Aug-26-94 10:10 | | |
| STN SO 3485 | Nrth 904484.050<br>Theo ht 5.300 | East 365182.997<br>Code CP TEMP KEEL | Elv 1011.913 |
| NOTE PT | Atmos crn Applied: Press= 28.5 Temp= 105.00 | | |
| NOTE TL | EDM tol. error: Pt: 0011 0.058 | | |
| BKB TP 3485-0011 | Azmth N72x15'16E | H.obs 72-15'16" | |
| TRGET | Trget ht 5.200 | | |
| OBS F1 3485-0011 | Dist 374.000<br>Code RB | V.obs 89-57'39" | H.obs 72-15'16" |
| TRGET | Trget ht 4.620 | | |
| OBS F1 3485-3487 | Dist 23.100<br>Code EA 12 | V.obs 91-48'39" | H.obs 187-13'34" |
| OBS F1 3485-3488 | Dist 34.170<br>Code EA 12 | V.obs 91-21'17" | H.obs 219-40'28" |
| OBS F1 3485-3489 | Dist 32.050<br>Code G | V.obs 91-10'26" | H.obs 225-51'35" |
| OBS F1 3485-3490 | Dist 39.470<br>Code G | V.obs 92-35'09" | H.obs 231-29'34" |
| TRGET | Trget ht 8.200 | | |
| OBS F1 3485-3491 | Dist 49.630<br>Code G | V.obs 88-20'35" | H.obs 239-59'40" |

| | | | |
|---|---|---|---|
| OBS F1 3485-3492 | Dist 51.970<br>Code EA 12 | V.obs 91-21'17" | H.obs 235-42'48" |
| TRGET | Trget ht 6.200 | | |
| OBS F1 3485-3493 | Dist 47.660<br>Code G | V.obs 88-59'46" | H.obs 245-54'32" |
| TRGET | Trget ht 5.700 | | |
| OBS F1 3485-3494 | Dist 66.480<br>Code G | V.obs 89-48'39" | H.obs 251-52'10" |
| TRGET | Trget ht 6.800 | | |
| OBS F1 3485-3495 | Dist 69.790<br>Code G | V.obs 88-53'29" | H.obs 248-52'04" |
| TRGET | Trget ht 8.200 | | |
| OBS F1 3485-3496 | Dist 66.330<br>Code G | V.obs 88-50'11" | H.obs 248-42'21" |
| TRGET | Trget ht 6.200 | | |
| OBS F1 3485-3497 | Dist 83.900<br>Code EA 12 END | V.obs 89-05'19" | H.obs 248-57'54" |
| TRGET | Trget ht 4.620 | | |
| OBS F1 3485-3498 | Dist 126.310<br>Code A | V.obs 90-21'13" | H.obs 202-04'49" |
| OBS F1 3485-3499 | Dist 145.770<br>Code A | V.obs 90-03'46" | H.obs 212-52'48" |
| OBS F1 3485-3500 | Dist 249.640<br>Code EA 15 ST | V.obs 90-02'01" | H.obs 198-38'21" |
| OBS F1 3485-3501 | Dist 226.670<br>Code EA 15 | V.obs 90-18'39" | H.obs 191-50'01" |
| OBS F1 3485-3502 | Dist 191.770<br>Code EA 15 | V.obs 90-09'33" | H.obs 176-39'49" |
| OBS F1 3485-3503 | Dist 178.300<br>Code EA END | V.obs 90-06'20" | H.obs 163-12'40" |
| NOTE TS | Aug-26-94 10:21 | | |
| TRGET | Trget ht 11.200 | | |
| OBS F1 3485-3504 | Dist 125.670<br>Code BLDG COR SW | V.obs 86-34'07" | H.obs 159-00'11" |
| TRGET | Trget ht 4.620 | | |
| OBS F1 3485-3505 | Dist 119.530<br>Code A | V.obs 89-56'28" | H.obs 173-34'19" |
| OBS F1 3485-3506 | Dist 56.000<br>Code A | V.obs 89-56'21" | H.obs 169-51'03" |
| OBS F1 3485-3507 | Dist 16.460 | V.obs 92-30'49" | H.obs 159-19'44" |

| | | | |
|---|---|---|---|
| NOTE AT | TYPE | BLOCK | |
| NOTE AT | HEIGHT | 2 FT | |
| TRGET | Trget ht 4.850 | | |
| NOTE | PT 3508 STARTS 5FT WALL + END'S 2 FT WALL | | |
| OBS F1 3485-3508 | Dist 81.580<br>Code WALL ST/WALL END | V.obs 90-31'21" | H.obs 256-01'56" |
| TRGET | Trget ht 8.200 | | |
| OBS F1 3485-3509 | Dist 113.710<br>Code WALL | V.obs 88-34'47" | H.obs 224-19'43" |
| TRGET | Trget ht 4.620 | | |
| OBS F1 3485-3510 | Dist 111.660<br>Code CP TEMP ROCK | V.obs 90-23'48" | H.obs 276-34'22" |
| TRGET | Trget ht 5.200 | | |
| OBS F1 3485-3511 | Dist 374.000<br>Code CHK 11 | V.obs 89-57'28" | H.obs 72-15'24" |
| NOTE SO | Cut 0.026 | D.North 0.032 | D.East 0.051 |
| NOTE TS | Aug-26-94 10:33 | | |
| STN SO 3510 | Nrth 904496.831<br>Theo ht 4.970 | East 365072.073<br>Code CP TEMP ROCK | Elv 1011.820 |
| NOTE TL | EDM tol. error: Pt: 0011 0.075 | | |
| BKB TP 3510-0011 | Azmth N77x46'27E | H.obs 77-46'27" | |
| OBS F1 3510-0011 | Dist 477.950<br>Code RB | V.obs 89-55'09" | H.obs 77-46'27" |
| TRGET | Trget ht 4.620 | | |
| OBS F1 3510-3512 | Dist 34.390<br>Code PROP COR | V.obs 91-24'38" | H.obs 111-48'59" |
| OBS F1 3510-3513 | Dist 71.420<br>Code G | V.obs 90-45'22" | H.obs 277-04'37" |
| OBS F1 3510-3514 | Dist 62.050<br>Code PROP COR | V.obs 90-51'51" | H.obs 256-52'34" |
| OBS F1 3510-3515 | Dist 82.760<br>Code G | V.obs 90-08'36" | H.obs 236-12'48" |
| OBS F1 3510-3516 | Dist 151.280<br>Code G | V.obs 90-40'51" | H.obs 205-40'39" |
| OBS F1 3510-3517 | Dist 236.390<br>Code G | V.obs 89-54'01" | H.obs 195-14'11" |
| NOTE TS | Aug-26-94 10:43 | | |
| OBS F1 3510-3518 | Dist 218.570<br>Code PROP COR | V.obs 90-22'16" | H.obs 266-36'19" |

| | | | |
|---|---|---|---|
| | Code CP | | |
| TRGET | Trget ht 5.200 | | |
| OBS F1 3510-3520 | Dist 477.950<br>Code CHK 11 | V.obs 89-54'59" | H.obs 77-46'28" |
| NOTE SO | Cut 0.027 | D.North 0.018 | D.East 0.073 |
| STN SO 3519 | Nrth 904514.405<br>Theo ht 4.610 | East 364732.428<br>Code CP | Elv 1012.379 |
| NOTE TL | EDM tol. error: Pt: 0011 0.114 | | |
| BKB TP 3519-0011 | Azmth N84x04'50E | H.obs 84-04'50" | |
| OBS F1 3519-0011 | Dist 811.040<br>Code RB | V.obs 89-58'10" | H.obs 84-04'50" |
| NOTE TS | Aug-26-94 10:54 | | |
| TRGET | Trget ht 4.620 | | |
| OBS F1 3519-3521 | Dist 353.720<br>Code G | V.obs 89-58'21" | H.obs 151-02'01" |
| OBS F1 3519-3522 | Dist 304.770<br>Code G | V.obs 90-04'56" | H.obs 145-42'55" |
| OBS F1 3519-3523 | Dist 264.160<br>Code G | V.obs 90-21'19" | H.obs 139-49'20" |
| OBS F1 3519-3524 | Dist 206.950<br>Code G | V.obs 90-28'23" | H.obs 125-23'23" |
| OBS F1 3519-3525 | Dist 169.960<br>Code G | V.obs 90-28'27" | H.obs 99-45'48" |
| OBS F1 3519-3526 | Dist 67.430<br>Code G | V.obs 90-39'29" | H.obs 94-41'16" |
| OBS F1 3519-3527 | Dist 112.740<br>Code G | V.obs 90-42'29" | H.obs 143-14'59" |
| OBS F1 3519-3528 | Dist 201.970<br>Code G | V.obs 90-26'45" | H.obs 159-58'32" |
| OBS F1 3519-3529 | Dist 269.230<br>Code G | V.obs 90-23'57" | H.obs 164-23'23" |
| OBS F1 3519-3530 | Dist 319.240<br>Code G | V.obs 90-02'39" | H.obs 166-30'03" |
| OBS F1 3519-3531 | Dist 367.340<br>Code G | V.obs 89-56'58" | H.obs 168-14'58" |
| OBS F1 3519-3532 | Dist 405.230<br>Code G | V.obs 89-59'03" | H.obs 182-38'03" |
| OBS F1 3519-3533 | Dist 361.510<br>Code G | V.obs 90-00'19" | H.obs 182-58'12" |
| OBS F1 3519-3534 | Dist 294.790<br>Code G | V.obs 90-22'37" | H.obs 183-55'23" |

| | | | |
|---|---|---|---|
| | Code G | | |
| OBS F1 3519-3536 | Dist 118.040<br>Code G | V.obs 90-40'26" | H.obs 191-11'34" |
| OBS F1 3519-3537 | Dist 40.170<br>Code G | V.obs 90-42'05" | H.obs 240-17'36" |
| OBS F1 3519-3538 | Dist 141.120<br>Code G | V.obs 90-04'13" | H.obs 263-12'18" |
| OBS F1 3519-3539 | Dist 151.240<br>Code G | V.obs 90-23'41" | H.obs 247-45'48" |
| OBS F1 3519-3540 | Dist 193.490<br>Code G | V.obs 90-22'07" | H.obs 226-01'47" |
| NOTE TS | Aug-26-94 11:04 | | |
| OBS F1 3519-3541 | Dist 279.990<br>Code G | V.obs 90-20'13" | H.obs 209-40'44" |
| OBS F1 3519-3542 | Dist 379.590<br>Code G | V.obs 90-18'07" | H.obs 200-55'37" |
| OBS F1 3519-3543 | Dist 422.670<br>Code G | V.obs 90-04'10" | H.obs 198-33'46" |
| OBS F1 3519-3544 | Dist 466.800<br>Code G | V.obs 90-01'13" | H.obs 196-41'21" |
| OBS F1 3519-3545 | Dist 519.520<br>Code G | V.obs 90-02'03" | H.obs 202-30'27" |
| OBS F1 3519-3546 | Dist 550.290<br>Code G | V.obs 90-11'19" | H.obs 205-29'24" |
| OBS F1 3519-3547 | Dist 499.890<br>Code G | V.obs 90-11'57" | H.obs 208-25'03" |
| OBS F1 3519-3548 | Dist 440.470<br>Code G | V.obs 90-17'16" | H.obs 213-09'32" |
| OBS F1 3519-3549 | Dist 362.510<br>Code G | V.obs 90-17'17" | H.obs 222-11'59" |
| OBS F1 3519-3550 | Dist 297.720<br>Code G | V.obs 90-15'32" | H.obs 235-14'52" |
| OBS F1 3519-3551 | Dist 252.450<br>Code G | V.obs 90-12'01" | H.obs 255-51'10" |
| OBS F1 3519-3552 | Dist 244.460<br>Code G | V.obs 89-57'19" | H.obs 268-40'25" |
| OBS F1 3519-3553 | Dist 348.260<br>Code G | V.obs 89-49'53" | H.obs 272-01'51" |
| OBS F1 3519-3554 | Dist 355.470<br>Code PROP COR | V.obs 90-05'57" | H.obs 265-37'37" |
| OBS F1 3519-3555 | Dist 400.050<br>Code PROP COR | V.obs 90-08'39" | H.obs 260-23'30" |

| | | | |
|---|---|---|---|
| NOTE | PT 3557+3558 WL IS ABOVE GROUND | | |
| OBS F1 3519-3557 | Dist 403.130<br>Code WL ST ABVE GRND | V.obs 90-05'53" | H.obs 257-41'37" |
| OBS F1 3519-3558 | Dist 404.310<br>Code WLEND ABVE GRND | V.obs 90-04'46" | H.obs 257-44'22" |
| OBS F1 3519-3559 | Dist 402.960<br>Code WL 2 ST | V.obs 90-05'29" | H.obs 258-07'18" |
| OBS F1 3519-3560 | Dist 447.830<br>Code WL 2 END | V.obs 89-58'57" | H.obs 259-24'26" |
| NOTE TS | Aug-26-94 11:15 | | |
| OBS F1 3519-3561 | Dist 360.190<br>Code G | V.obs 90-08'12" | H.obs 252-50'14" |
| OBS F1 3519-3562 | Dist 403.760<br>Code G | V.obs 90-11'43" | H.obs 238-06'16" |
| OBS F1 3519-3563 | Dist 463.720<br>Code G | V.obs 90-13'37" | H.obs 227-11'16" |
| OBS F1 3519-3564 | Dist 518.340<br>Code G | V.obs 90-12'26" | H.obs 220-58'07" |
| OBS F1 3519-3565 | Dist 546.200<br>Code G | V.obs 90-12'34" | H.obs 218-20'13" |
| OBS F1 3519-3566 | Dist 567.370<br>Code G | V.obs 90-07'39" | H.obs 220-47'02" |
| OBS F1 3519-3567 | Dist 585.340<br>Code EA | V.obs 89-54'40" | H.obs 222-15'59" |
| OBS F1 3519-3568 | Dist 527.340<br>Code EA | V.obs 89-59'08" | H.obs 230-24'47" |
| OBS F1 3519-3569 | Dist 507.190<br>Code G | V.obs 90-10'26" | H.obs 228-41'56" |
| OBS F1 3519-3570 | Dist 501.690<br>Code WV RIM | V.obs 90-02'28" | H.obs 233-18'43" |
| TRGET | Trget ht 8.200 | | |
| OBS F1 3519-3571 | Dist 501.650<br>Code WV NUT | V.obs 90-08'47" | H.obs 233-18'43" |
| TRGET | Trget ht 4.620 | | |
| OBS F1 3519-3572 | Dist 477.050<br>Code EA | V.obs 90-05'17" | H.obs 239-27'56" |
| OBS F1 3519-3573 | Dist 458.770<br>Code G | V.obs 90-07'56" | H.obs 237-55'52" |
| OBS F1 3519-3574 | Dist 427.350<br>Code EA | V.obs 90-08'07" | H.obs 252-04'25" |
| OBS F1 3519-3575 | Dist 414.700 | V.obs 90-08'05" | H.obs 251-18'28" |

| | | | |
|---|---|---|---|
| OBS F1 3519-3576 | Dist 417.360<br>Code WL 3 ST | V.obs 90-07'33" | H.obs 257-36'34" |
| OBS F1 3519-3577 | Dist 408.590<br>Code EA | V.obs 90-06'08" | H.obs 263-16'14" |
| OBS F1 3519-3578 | Dist 394.620<br>Code G | V.obs 90-05'23" | H.obs 263-07'31" |
| OBS F1 3519-3579 | Dist 407.370<br>Code EA PC | V.obs 90-05'17" | H.obs 264-38'57" |
| OBS F1 3519-3580 | Dist 382.750<br>Code EA POC | V.obs 90-00'57" | H.obs 271-23'37" |
| OBS F1 3519-3581 | Dist 324.510<br>Code EA PT | V.obs 89-59'02" | H.obs 276-29'52" |
| OBS F1 3519-3582 | Dist 316.860<br>Code EA | V.obs 89-59'00" | H.obs 276-37'52" |
| OBS F1 3519-3583 | Dist 316.710<br>Code GUTTER ST | V.obs 89-58'33" | H.obs 276-28'38" |
| OBS F1 3519-3584 | Dist 316.580<br>Code TOC ST | V.obs 89-53'08" | H.obs 276-21'21" |
| OBS F1 3519-3585 | Dist 349.660<br>Code EA | V.obs 89-59'41" | H.obs 274-53'52" |
| OBS F1 3519-3586 | Dist 350.360<br>Code A | V.obs 89-59'39" | H.obs 278-05'28" |
| NOTE TS | Aug-26-94 11:26 | | |
| OBS F1 3519-3587 | Dist 353.790<br>Code EA 2 ST | V.obs 90-03'17" | H.obs 281-28'37" |
| OBS F1 3519-3588 | Dist 353.870<br>Code GUTTER 2 ST | V.obs 90-04'09" | H.obs 281-41'39" |
| OBS F1 3519-3589 | Dist 353.980<br>Code TOC 2 ST | V.obs 89-58'41" | H.obs 281-47'37" |
| OBS F1 3519-3590 | Dist 358.020<br>Code G | V.obs 89-57'36" | H.obs 285-31'42" |
| OBS F1 3519-3591 | Dist 260.770<br>Code G | V.obs 90-01'10" | H.obs 288-46'21" |
| OBS F1 3519-3592 | Dist 254.300<br>Code TOC 2 | V.obs 90-01'41" | H.obs 286-20'36" |
| OBS F1 3519-3593 | Dist 254.120<br>Code GUTTER 2 | V.obs 90-09'34" | H.obs 286-13'15" |
| OBS F1 3519-3594 | Dist 253.840<br>Code EA 2 | V.obs 90-08'41" | H.obs 285-57'53" |
| OBS F1 3519-3595 | Dist 249.030<br>Code A | V.obs 90-04'35" | H.obs 281-32'23" |
| OBS F1 3519-3596 | Dist 247.480<br>Code EA | V.obs 90-01'22" | H.obs 278-21'40" |

| | | | |
|---|---|---|---|
| | Code GUTTER | | |
| OBS F1 3519-3598 | Dist 247.330<br>Code TOC | V.obs 89-53'54" | H.obs 277-59'39" |
| NOTE CJ | Point taken from RID ADJ CONTROL | | |
| POS KI 0013 | Nrth 904543.038<br>Code CP | East 364283.646 | Elv 1013.035 |
| OBS F1 3519-3599 | Dist 449.960<br>Code CHK 13 | V.obs 89-54'57" | H.obs 273-38'33" |
| NOTE SO | Fill 0.001 | D.North 0.046 | D.East 0.269 |
| OBS F1 3519-3600 | Dist 144.370<br>Code TOC | V.obs 89-56'39" | H.obs 283-30'59" |
| OBS F1 3519-3601 | Dist 144.660<br>Code GUTTER | V.obs 90-08'58" | H.obs 283-46'32" |
| OBS F1 3519-3602 | Dist 144.980<br>Code EA | V.obs 90-09'26" | H.obs 284-05'53" |
| OBS F1 3519-3603 | Dist 148.780<br>Code A | V.obs 90-14'34" | H.obs 289-54'37" |
| OBS F1 3519-3604 | Dist 155.570<br>Code EA 2 | V.obs 90-20'33" | H.obs 296-19'23" |
| OBS F1 3519-3605 | Dist 156.130<br>Code GUTTER 2 | V.obs 90-22'40" | H.obs 296-47'15" |
| OBS F1 3519-3606 | Dist 156.480<br>Code TOC 2 | V.obs 90-10'18" | H.obs 296-58'47" |
| OBS F1 3519-3607 | Dist 163.100<br>Code G | V.obs 90-07'50" | H.obs 300-57'32" |
| OBS F1 3519-3608 | Dist 99.300<br>Code G | V.obs 90-14'16" | H.obs 338-12'32" |
| OBS F1 3519-3609 | Dist 79.680<br>Code TOC 2 | V.obs 90-32'20" | H.obs 331-45'17" |
| OBS F1 3519-3610 | Dist 79.030<br>Code GUTTER 2 | V.obs 90-58'37" | H.obs 331-42'33" |
| OBS F1 3519-3611 | Dist 77.980<br>Code EA 2 | V.obs 90-53'57" | H.obs 331-19'15" |
| OBS F1 3519-3612 | Dist 63.150<br>Code A | V.obs 90-50'12" | H.obs 325-24'00" |
| OBS F1 3519-3613 | Dist 50.580<br>Code EA | V.obs 90-49'28" | H.obs 313-03'30" |
| NOTE TS | Aug-26-94 11:36 | | |
| OBS F1 3519-3614 | Dist 50.110<br>Code GUTTER | V.obs 90-47'15" | H.obs 312-12'50" |
| OBS F1 3519-3615 | Dist 49.720<br>Code TOC | V.obs 90-12'08" | H.obs 311-44'55" |

OBS F1 3519-3616 Dist 811.040 V.obs 89-58'06" H.obs 84-04'34"
Code CHK 11

NOTE SO Fill 0.015 D.North -0.051 D.East 0.120

* END OF REPORT *

| | | | |
|---|---|---|---|
| SDR20 V03-05 | Copyright 1985-92 by Datacom Software Research Limited. | | |
| | Serial no | Aug-29-94 13:40 | |
| | Angle : Degrees | Dist : Feet | Press : Inch Hg |
| | Temp : Fahrenht | Coord : N-E-Elv | H.obs : Right |
| JOB | Job ID RID 8-29-94 | | |
| NOTE CP | Sea level crn: N | | |
| NOTE CP | C and R crn: Y | | |
| NOTE CP | Atmos crn: Y | | |
| | | 3618 - 4194 | |
| SCALE | S.F. 1.000000000 | | |
| NOTE OO | Current view | | |
| NOTE TS | Aug-29-94 07:08 | | |
| NOTE TS | Aug-29-94 07:10 | | |
| POS KI 3617 | Nrth 904514.400 | East 364723.430 | Elv 1012.380 |
| | Code CP | | |
| INSTR | SETcomms | EDM <No text> | Serial no 015668 |
| | Theo <No text> | Serial no 000000 | Mount: not applc |
| | V.obs : Zenith | Edm o/s <Null> | Refl o/s <Null> |
| | P.C. mm 0.000 | | |
| NOTE PC | P.C. mm Applied: -30.000 | | |
| STN SO 3617 | Nrth 904514.400 | East 364723.430 | Elv 1012.380 |
| | Theo ht 4.790 | Code CP | |
| NOTE PT | Atmos crn Applied: Press= 28.5 Temp= 95.00 | | |
| NOTE CJ | Point taken from RID ADJ CONTROL | | |
| POS KI 0011 | Nrth 904598.059 | East 365539.257 | Elv 1012.265 |
| | Code RB | | |
| POS KI 3617 | Nrth 904514.400 | East 364732.430 | Elv 1012.380 |
| | Code CP | | |
| STN SO 3617 | Nrth 904514.400 | East 364732.430 | Elv 1012.380 |
| | Theo ht 4.790 | Code CP | |
| NOTE TL | EDM tol. error: Pt: 0011 0.103 | | |
| BKB TP 3617-0011 | Azmth N84x04'49E | H.obs 84-04'48" | |
| TRGET | Trget ht 5.120 | | |
| OBS F1 3617-0011 | Dist 811.050 | V.obs 89-58'57" | H.obs 84-04'48" |
| | Code RB | | |
| TRGET | Trget ht 4.620 | | |
| OBS F1 3617-3618 | Dist 73.580 | V.obs 90-31'15" | H.obs 63-51'50" |
| | Code TOC PC | | |
| OBS F1 3617-3619 | Dist 73.960 | V.obs 90-56'16" | H.obs 63-26'20" |
| | Code GUTTER | | |

Code EA

OBS F1 3617-3621 Dist 95.460 V.obs 91-04'03" H.obs 44-58'09"
Code EA 2

OBS F1 3617-3622 Dist 96.600 V.obs 91-08'53" H.obs 44-26'20"
Code GUTTER

OBS F1 3617-3623 Dist 97.120 V.obs 90-46'51" H.obs 44-17'17"
Code TOC 2

OBS F1 3617-3624 Dist 112.260 V.obs 90-21'40" H.obs 36-08'46"
Code G

OBS F1 3617-3625 Dist 180.620 V.obs 90-04'48" H.obs 279-08'45"
Code SIGN NO PARKING

OBS F1 3617-3626 Dist 26.850 V.obs 91-26'10" H.obs 351-33'20"
Code SIGN NO PARKING

OBS F1 3617-3627 Dist 82.880 V.obs 90-33'23" H.obs 68-55'49"
Code SIGN SPEED

OBS F1 3617-3628 Dist 83.300 V.obs 90-58'48" H.obs 52-10'30"
Code A

OBS F1 3617-3629 Dist 155.330 V.obs 90-22'43" H.obs 78-10'19"
Code TOC PC

OBS F1 3617-3630 Dist 155.450 V.obs 90-33'08" H.obs 77-56'12"
Code GUTTER END

OBS F1 3617-3631 Dist 155.600 V.obs 90-32'08" H.obs 77-37'56"
Code EA

NOTE TS Aug-29-94 07:20

OBS F1 3617-3632 Dist 155.340 V.obs 90-33'11" H.obs 77-55'28"
Code EA PC

OBS F1 3617-3633 Dist 173.450 V.obs 90-13'18" H.obs 82-58'36"
Code TOC POC

OBS F1 3617-3634 Dist 173.970 V.obs 90-23'22" H.obs 82-54'33"
Code EA POC

OBS F1 3617-3635 Dist 177.990 V.obs 90-11'04" H.obs 88-48'42"
Code TOC PT END

OBS F1 3617-3636 Dist 178.680 V.obs 90-19'57" H.obs 88-52'57"
Code EA PT

NOTE OS 211.470 90-19'25" 87-59'02" OS 4.620

NOTE OS Dirn <

OBS F1 3617-3637 Dist 211.520 V.obs 90-19'25" H.obs 89-14'08"
Code EA

OBS F1 3617-3638 Dist 173.760 V.obs 90-34'36" H.obs 73-09'24"
Code A

OBS F1 3617-3639 Dist 179.470 V.obs 90-39'32" H.obs 68-11'52"
Code EA 2

| | | | |
|---|---|---|---|
| | Code GUTTER | | |
| OBS F1 3617-3641 | Dist 180.240<br>Code TOC 2 | V.obs 90-30'18" | H.obs 67-36'09" |
| OBS F1 3617-3642 | Dist 186.660<br>Code G | V.obs 90-16'28" | H.obs 63-32'32" |
| OBS F1 3617-3643 | Dist 222.270<br>Code A | V.obs 90-29'17" | H.obs 77-02'31" |
| TRGET | Trget ht 5.120 | | |
| OBS F1 3617-3644 | Dist 811.050<br>Code CHK 11 | V.obs 89-59'05" | H.obs 84-04'46" |
| NOTE SO | Cut 0.015 | D.North 0.003 | D.East 0.103 |
| NOTE TS | Aug-29-94 07:41 | | |
| STN SO 0011 | Nrth 904598.059<br>Theo ht 5.400 | East 365539.257<br>Code RB | Elv 1012.265 |
| NOTE CJ | Point taken from RID ADJ CONTROL | | |
| POS KI 0009 | Nrth 905015.766<br>Code BC PALADIN CIR | East 366700.181 | Elv 1014.710 |
| NOTE TL | EDM tol. error: Pt: 0009 0.034 | | |
| BKB TP 0011-0009 | Azmth N70x12'40E | H.obs 70-12'40" | |
| TRGET | Trget ht 5.090 | | |
| OBS F1 0011 0009 | Dist 1233.820<br>Code BC PALADIN CIR | V.obs 89-54'02" | H.obs 70-12'40" |
| TRGET | Trget ht 4.620 | | |
| OBS F1 0011-3645 | Dist 556.030<br>Code SIGN NO PARKING | V.obs 90-11'04" | H.obs 261-28'02" |
| OBS F1 0011 3646 | Dist 563.990<br>Code EA PC | V.obs 90-09'55" | H.obs 261-37'30" |
| OBS F1 0011 3647 | Dist 552.010<br>Code EA POC | V.obs 90-11'38" | H.obs 263-29'34" |
| OBS F1 0011 3648 | Dist 529.780<br>Code EA PT | V.obs 90-14'55" | H.obs 264-21'27" |
| OBS F1 0011 3649 | Dist 529.660<br>Code EA | V.obs 90-14'41" | H.obs 264-27'19" |
| OBS F1 0011 3650 | Dist 594.180<br>Code BC | V.obs 90-11'33" | H.obs 264-13'41" |
| OBS F1 0011 3651 | Dist 556.460<br>Code TOC PC ST | V.obs 90-08'13" | H.obs 262-53'00" |
| OBS F1 0011 3652 | Dist 546.700<br>Code TOC POC | V.obs 90-08'51" | H.obs 263-49'49" |
| OBS F1 0011 3653 | Dist 529.660 | V.obs 90-11'49" | H.obs 264-17'12" |

OBS F1 0011-3651 Dist 529.520 V.obs 90-15'00" H.obs 264-21'00"
Code GUTTER ST

OBS F1 0011-3652 Dist 537.670 V.obs 90-15'30" H.obs 266-20'31"
Code A

OBS F1 0011-3653 Dist 540.300 V.obs 90-18'42" H.obs 268-17'00"
Code CURB INTAKE ST

OBS F1 0011-3654 Dist 515.830 V.obs 90-19'21" H.obs 268-10'34"
Code CURB INTAKE END

OBS F1 0011-3656 Dist 540.550 V.obs 90-14'41" H.obs 268-21'30"
Code CONC EDGE ST

OBS F1 0011-3657 Dist 540.310 V.obs 90-13'42" H.obs 268-51'39"
Code CONC EDGE

OBS F1 0011-3660 Dist 515.320 V.obs 90-14'23" H.obs 268-48'06"
Code CONC EDGE

OBS F1 0011-3661 Dist 515.630 V.obs 90-14'54" H.obs 268-15'18"
Code CONC EDGE END

OBS F1 0011-3662 Dist 513.720 V.obs 90-17'50" H.obs 268-02'38"
Code EA 2

OBS F1 0011-3663 Dist 513.710 V.obs 90-18'37" H.obs 268-09'04"
Code GUTTER 2

OBS F1 0011-3664 Dist 513.770 V.obs 90-14'52" H.obs 268-14'19"
Code TOC 2

TRGET Trget ht 0.100

OBS F1 0011-3665 Dist 536.640 V.obs 90-33'49" H.obs 269-49'05"
Code G

DATE TS Aug-29-94 07:52

TRGET Trget ht 4.620

OBS F1 0011-3666 Dist 525.470 V.obs 90-14'42" H.obs 263-38'49"
Code SIGN INFO ST

OBS F1 0011-3667 Dist 525.760 V.obs 90-14'14" H.obs 263-15'18"
Code SIGN INFO END

OBS F1 0011-3668 Dist 433.720 V.obs 90-14'03" H.obs 262-44'42"
Code SIGN WARNING ST

OBS F1 0011-3669 Dist 433.930 V.obs 90-15'10" H.obs 262-22'54"
Code SIGN WARNING END

OBS F1 0011-3670 Dist 443.740 V.obs 90-12'30" H.obs 258-31'42"
Code G

OBS F1 0011-3671 Dist 437.700 V.obs 90-12'13" H.obs 263-13'37"
Code TOC

OBS F1 0011-3672 Dist 437.680 V.obs 90-16'27" H.obs 263-18'12"
Code GUTTER

OBS F1 0011-3673 Dist 437.790 V.obs 90-16'31" H.obs 263-24'43"

| | | | | |
|---|---|---|---|---|
| OBS F1 | 0011-3673 | Dist 435.820<br>Code A | V.obs 90-18'14" | H.obs 265-40'51" |
| OBS F1 | 0011-3675 | Dist 435.010<br>Code EA 2 | V.obs 90-20'36" | H.obs 267-50'04" |
| OBS F1 | 0011-3676 | Dist 435.340<br>Code GUTTER 2 | V.obs 90-21'34" | H.obs 268-00'25" |
| OBS F1 | 0011-3677 | Dist 435.510<br>Code TOC 2 | V.obs 90-16'37" | H.obs 268-05'49" |
| OBS F1 | 0011-3678 | Dist 435.630<br>Code G | V.obs 90-13'58" | H.obs 270-15'36" |
| OBS F1 | 0011-3679 | Dist 332.800<br>Code G | V.obs 90-17'30" | H.obs 270-42'12" |
| OBS F1 | 0011-3680 | Dist 332.080<br>Code TOC 2 | V.obs 90-18'59" | H.obs 268-30'23" |
| OBS F1 | 0011-3681 | Dist 332.170<br>Code GUTTER 2 | V.obs 90-25'05" | H.obs 268-23'16" |
| OBS F1 | 0011-3682 | Dist 332.070<br>Code EA 2 | V.obs 90-24'13" | H.obs 268-11'12" |
| OBS F1 | 0011-3683 | Dist 332.050<br>Code A | V.obs 90-21'04" | H.obs 265-20'18" |
| OBS F1 | 0011-3684 | Dist 362.450<br>Code TOC | V.obs 90-14'27" | H.obs 262-24'56" |
| OBS F1 | 0011-3685 | Dist 362.280<br>Code GUTTER | V.obs 90-19'06" | H.obs 262-31'32" |
| OBS F1 | 0011-3686 | Dist 362.180<br>Code EA | V.obs 90-19'13" | H.obs 262-38'46" |
| OBS F1 | 0011-3687 | Dist 358.720<br>Code CURB CUT | V.obs 90-18'50" | H.obs 262-22'45" |
| OBS F1 | 0011-3688 | Dist 342.560<br>Code EA | V.obs 90-19'40" | H.obs 262-28'02" |
| OBS F1 | 0011-3689 | Dist 342.570<br>Code GUTTER | V.obs 90-19'15" | H.obs 262-17'51" |
| OBS F1 | 0011-3690 | Dist 342.610<br>Code TOC | V.obs 90-19'01" | H.obs 262-12'37" |
| OBS F1 | 0011-3691 | Dist 343.770<br>Code A | V.obs 90-14'35" | H.obs 258-34'56" |
| OBS F1 | 0011-3692 | Dist 346.990<br>Code A | V.obs 90-12'43" | H.obs 255-06'01" |
| OBS F1 | 0011-3693 | Dist 320.780<br>Code CURB CUT | V.obs 90-18'05" | H.obs 261-59'51" |
| OBS F1 | 0011-3694 | Dist 317.600<br>Code TOC | V.obs 90-13'19" | H.obs 261-58'31" |
| OBS F1 | 0011-3695 | Dist 317.530 | V.obs 90-19'08" | H.obs 262-05'06" |

| | | | |
|---|---|---|---|
| OBS F1 0011-3696 | Dist 317.470<br>Code EA | V.obs 90-19'35" | H.obs 262-14'25" |
| NOTE TS | Aug-29-94 08:03 | | |
| OBS F1 0011-3697 | Dist 232.730<br>Code G | V.obs 90-13'07" | H.obs 253-18'25" |
| OBS F1 0011-3698 | Dist 230.600<br>Code TOC | V.obs 90-14'48" | H.obs 261-14'18" |
| OBS F1 0011-3699 | Dist 230.660<br>Code GUTTER | V.obs 90-22'59" | H.obs 261-24'04" |
| OBS F1 0011-3700 | Dist 230.650<br>Code EA | V.obs 90-23'03" | H.obs 261-35'53" |
| OBS F1 0011-3701 | Dist 230.050<br>Code A | V.obs 90-26'12" | H.obs 265-58'00" |
| OBS F1 0011-3702 | Dist 231.550<br>Code EA 2 | V.obs 90-29'50" | H.obs 269-51'53" |
| OBS F1 0011-3703 | Dist 231.620<br>Code GUTTER 2 | V.obs 90-32'30" | H.obs 270-11'39" |
| OBS F1 0011-3704 | Dist 231.720<br>Code TOC 2 | V.obs 90-22'58" | H.obs 270-21'14" |
| OBS F1 0011-3705 | Dist 233.680<br>Code G | V.obs 90-14'13" | H.obs 273-15'19" |
| OBS F1 0011-3706 | Dist 141.130<br>Code G | V.obs 90-14'08" | H.obs 283-22'55" |
| OBS F1 0011-3707 | Dist 135.780<br>Code TOC 2 | V.obs 90-33'06" | H.obs 276-31'15" |
| OBS F1 0011-3708 | Dist 135.580<br>Code GUTTER 2 | V.obs 90-49'03" | H.obs 276-14'54" |
| OBS F1 0011-3709 | Dist 135.420<br>Code EA 2 | V.obs 90-46'27" | H.obs 275-42'12" |
| OBS F1 0011-3710 | Dist 132.020<br>Code A | V.obs 90-38'07" | H.obs 268-59'58" |
| OBS F1 0011-3711 | Dist 130.790<br>Code EA | V.obs 90-34'09" | H.obs 261-33'19" |
| OBS F1 0011-3712 | Dist 130.990<br>Code GUTTER | V.obs 90-33'59" | H.obs 261-12'12" |
| OBS F1 0011-3713 | Dist 130.950<br>Code TOC | V.obs 90-20'08" | H.obs 260-55'45" |
| OBS F1 0011-3714 | Dist 136.890<br>Code G | V.obs 90-14'59" | H.obs 244-01'57" |
| OBS F1 0011-3715 | Dist 103.030<br>Code SIGN INFO | V.obs 90-30'26" | H.obs 259-21'34" |
| OBS F1 0011-3716 | Dist 47.870<br>Code G | V.obs 90-31'01" | H.obs 210-17'15" |

| | | | |
|---|---|---|---|
| | Code G | | |
| OBS F1 0011-3718 | Dist 31.760<br>Code TOC | V.obs 91-01'59" | H.obs 266-37'49" |
| OBS F1 0011-3719 | Dist 31.940<br>Code GUTTER | V.obs 91-58'27" | H.obs 267-55'18" |
| OBS F1 0011-3720 | Dist 32.100<br>Code EA | V.obs 91-58'55" | H.obs 269-02'38" |
| OBS F1 0011-3721 | Dist 38.080<br>Code A | V.obs 91-54'57" | H.obs 294-27'59" |
| OBS F1 0011-3722 | Dist 49.870<br>Code EA 2 | V.obs 91-51'51" | H.obs 310-01'00" |
| OBS F1 0011-3723 | Dist 50.890<br>Code GUTTER 2 | V.obs 91-51'53" | H.obs 310-59'01" |
| OBS F1 0011-3724 | Dist 51.300<br>Code TOC 2 | V.obs 91-13'10" | H.obs 311-30'26" |
| OBS F1 0011-3725 | Dist 62.360<br>Code G | V.obs 90-01'11" | H.obs 319-48'54" |
| OBS F1 0011-3726 | Dist 42.220<br>Code CONC EDGE ST | V.obs 91-32'27" | H.obs 336-19'32" |
| OBS F1 0011-3727 | Dist 47.160<br>Code CONC EDGE | V.obs 91-06'39" | H.obs 337-37'57" |
| NOTE TS | Aug-29-94 08:13 | | |
| OBS F1 0011-3728 | Dist 49.340<br>Code CONC EDGE | V.obs 91-15'04" | H.obs 7-33'57" |
| OBS F1 0011-3729 | Dist 44.730<br>Code CONC EDGE END | V.obs 91-30'46" | H.obs 9-44'39" |
| OBS F1 0011-3730 | Dist 41.630<br>Code CURB INTAKE ST | V.obs 92-26'10" | H.obs 336-14'23" |
| OBS F1 0011-3731 | Dist 44.170<br>Code CURB INTAKE END | V.obs 92-21'27" | H.obs 10-07'32" |
| OBS F1 0011-3732 | Dist 96.580<br>Code G | V.obs 90-25'27" | H.obs 26-45'49" |
| OBS F1 0011-3733 | Dist 69.300<br>Code TOC 2 PC | V.obs 90-42'24" | H.obs 40-09'29" |
| OBS F1 0011-3734 | Dist 68.850<br>Code GUTTER 2 | V.obs 91-11'03" | H.obs 40-36'00" |
| OBS F1 0011-3735 | Dist 68.070<br>Code EA 2 PC | V.obs 91-05'37" | H.obs 41-33'29" |
| OBS F1 0011-3736 | Dist 88.390<br>Code TOC 2 POC | V.obs 90-27'21" | H.obs 43-49'43" |
| OBS F1 0011-3737 | Dist 88.410<br>Code GUTTER 2 | V.obs 90-46'53" | H.obs 44-12'34" |

| | | | |
|---|---|---|---|
| OBS F1 0011-3739 | Dist 106.270<br>Code TOC 2 PT | V.obs 90-12'10" | H.obs 39-08'28" |
| OBS F1 0011-3740 | Dist 106.720<br>Code GUTTER 2 | V.obs 90-29'39" | H.obs 39-22'32" |
| OBS F1 0011-3741 | Dist 107.680<br>Code EA 2 PT | V.obs 90-25'22" | H.obs 39-54'57" |
| OBS F1 0011-3742 | Dist 104.430<br>Code SIGN STOP | V.obs 90-08'46" | H.obs 38-54'41" |
| OBS F1 0011-3743 | Dist 137.240<br>Code TOC 2 END | V.obs 90-04'27" | H.obs 29-22'04" |
| OBS F1 0011-3744 | Dist 137.520<br>Code GUTTER 2 END | V.obs 90-19'51" | H.obs 29-32'32" |
| OBS F1 0011-3745 | Dist 138.130<br>Code EA 2 END | V.obs 90-16'25" | H.obs 30-01'53" |
| OBS F1 0011-3746 | Dist 60.000<br>Code A | V.obs 91-04'30" | H.obs 55-04'51" |
| OBS F1 0011-3747 | Dist 55.740<br>Code EA | V.obs 90-54'17" | H.obs 69-49'07" |
| OBS F1 0011-3748 | Dist 55.680<br>Code GUTTER | V.obs 90-48'51" | H.obs 70-40'39" |
| OBS F1 0011-3749 | Dist 55.590<br>Code TOC | V.obs 90-12'51" | H.obs 71-19'23" |
| OBS F1 0011-3750 | Dist 61.410<br>Code G | V.obs 90-27'33" | H.obs 101-33'43" |
| OBS F1 0011-3751 | Dist 97.940<br>Code A | V.obs 90-26'40" | H.obs 63-30'01" |
| OBS F1 0011-3752 | Dist 108.570<br>Code A | V.obs 90-25'35" | H.obs 54-15'56" |
| OBS F1 0011-3753 | Dist 124.960<br>Code A | V.obs 90-15'47" | H.obs 44-25'08" |
| OBS F1 0011-3754 | Dist 149.430<br>Code A | V.obs 90-08'22" | H.obs 35-47'02" |
| OBS F1 0011-3755 | Dist 167.900<br>Code TOC ST | V.obs 89-57'48" | H.obs 39-40'40" |
| OBS F1 0011-3756 | Dist 167.540<br>Code GUTTER 2 ST | V.obs 90-09'03" | H.obs 39-29'59" |
| OBS F1 0011-3757 | Dist 166.680<br>Code EA 2 ST | V.obs 90-06'11" | H.obs 39-09'07" |
| OBS F1 0011-3758 | Dist 167.030<br>Code SIGN NO PARKING | V.obs 89-54'33" | H.obs 40-44'02" |
| NOTE TS | Aug-29-94 08:23 | | |
| OBS F1 0011-3759 | Dist 152.810 | V.obs 89-58'46" | H.obs 44-39'09" |

OBS F1 0011-3760 Dist 152.400 V.obs 90-10'55" H.obs 44-17'21"
Code GUTTER 2

OBS F1 0011-3761 Dist 151.510 V.obs 90-07'43" H.obs 43-57'28"
Code EA 2

OBS F1 0011-3762 Dist 147.570 V.obs 90-02'22" H.obs 54-58'30"
Code TOC 2 POC

OBS F1 0011-3763 Dist 146.960 V.obs 90-14'19" H.obs 55-01'06"
Code GUTTER 2

OBS F1 0011-3764 Dist 145.550 V.obs 90-11'43" H.obs 55-09'1[illegible]"
Code EA 2

OBS F1 0011-3765 Dist 177.140 V.obs 90-02'49" H.obs 54-18'4[illegible]"
Code STREETLIGHT

OBS F1 0011-3766 Dist 184.820 V.obs 90-07'28" H.obs 49-[illegible]"
Code G

OBS F1 0011-3767 Dist 166.400 V.obs 90-04'42" H.obs 60-49'2[illegible]"
Code TOC 2 PT

OBS F1 0011-3768 Dist 166.280 V.obs 90-16'36" H.obs 61-01'[illegible]"
Code GUTTER 2

OBS F1 0011-3769 Dist 166.090 V.obs 90-14'34" H.obs 61-[illegible]'[illegible]"
Code EA 2

OBS F1 0011-3770 Dist 163.410 V.obs 90-11'53" H.obs 67-15'1[illegible]"
Code G

OBS F1 0011-3771 Dist 162.430 V.obs 90-11'28" H.obs 72-[illegible]'5[illegible]"
Code EA

OBS F1 0011-3772 Dist 162.320 V.obs 90-11'28" H.obs 73-00'[illegible]"
Code GUTTER

OBS F1 0011-3773 Dist 162.310 V.obs 90-01'03" H.obs 73-[illegible]'5[illegible]"
Code TOC

OBS F1 0011-3774 Dist 162.250 V.obs 89-53'52" H.obs 84-[illegible]'1[illegible]"
Code G

OBS F1 0011-3775 Dist 167.140 V.obs 90-00'31" H.obs 91-08'2[illegible]"
Code G

OBS F1 0011-3776 Dist 266.780 V.obs 90-10'08" H.obs 80-41'07"
Code G

OBS F1 0011-3777 Dist 263.440 V.obs 90-03'07" H.obs 75-16'1[illegible]"
Code G

OBS F1 0011-3778 Dist 262.220 V.obs 89-57'31" H.obs 72-45'26"
Code TOC

OBS F1 0011-3779 Dist 262.270 V.obs 90-04'47" H.obs 72-36'55"
Code GUTTER

OBS F1 0011-3780 Dist 261.[illegible] V.obs 90-04'45" H.obs 72-35'15"
Code EA

OBS F1 0011-3781 Dist 261.[illegible] V.obs 90-08'24" H.obs 68-37'4[illegible]"

| | | | |
|---|---|---|---|
| OBS F1 0011-3782 | Dist 262.370<br>Code EA 2 | V.obs 90-11'44" | H.obs 65-07'52" |
| OBS F1 0011-3783 | Dist 262.720<br>Code GUTTER 2 | V.obs 90-12'50" | H.obs 64-48'34" |
| OBS F1 0011-3784 | Dist 262.850<br>Code TOC 2 | V.obs 90-05'20" | H.obs 64-40'55" |
| OBS F1 0011-3785 | Dist 270.610<br>Code G | V.obs 89-53'55" | H.obs 60-01'45" |
| NOTE TS | Aug-27-94 08:34 | | |
| OBS F1 0011-3786 | Dist 262.240<br>Code TREE | V.obs 89-58'02" | H.obs 62-09'39" |
| NOTE AT | TYPE | PALO VERDE | |
| NOTE AT | HEIGHT | 15FT | |
| NOTE AT | DIAMETER | 14IN | |
| NOTE AT | CANOPY | 30FT | |
| OBS F1 0011-3787 | Dist 325.930<br>Code TREE | V.obs 90-00'35" | H.obs 64-21'03" |
| NOTE AT | TYPE | MESQUITE | |
| NOTE AT | HEIGHT | 8FT | |
| NOTE AT | DIAMETER | 3IN | |
| NOTE AT | CANOPY | 12FT | |
| OBS F1 0011-3788 | Dist 377.070<br>Code TREE | V.obs 89-54'30" | H.obs 63-31'58" |
| NOTE AT | TYPE | MESQUITE | |
| NOTE AT | HEIGHT | 20FT | |
| NOTE AT | DIAMETER | 18IN | |
| NOTE AT | CANOPY | 35FT | |
| OBS F1 0011-3789 | Dist 383.590<br>Code SIGN WARNING | V.obs 90-00'41" | H.obs 66-21'11" |
| OBS F1 0011-3790 | Dist 366.700<br>Code G | V.obs 89-51'23" | H.obs 62-32'38" |
| OBS F1 00[illegible] | Dist 368.790<br>Code TOC 2 | V.obs 90-01'58" | H.obs 66-31'24" |
| OBS F1 00[illegible] | Dist 363.900<br>Code GUTTER 2 | V.obs 90-07'14" | H.obs 66-36'38" |
| OBS F1 00[illegible] | Dist 363.580<br>Code EA 2 | V.obs 90-06'27" | H.obs 66-42'14" |
| OBS F1 00[illegible] | Dist 363.390<br>Code G | V.obs 90-04'07" | H.obs 69-26'12" |

| | | | |
|---|---|---|---|
| | Code EA | | |
| OBS F1 0011-3796 | Dist 362.860<br>Code GUTTER | V.obs 90-01'38" | H.obs 72-14'28" |
| OBS F1 0011-3797 | Dist 362.990<br>Code TOC | V.obs 89-56'16" | H.obs 72-20'03" |
| OBS F1 0011-3798 | Dist 364.450<br>Code G | V.obs 90-06'45" | H.obs 78-05'38" |
| NOTE CJ | Point taken from RID ADJ CONTROL | | |
| POS KI 0010 | Nrth 904787.313<br>Code CP | East 366130.770 | Elv 1013.130 |
| TRGET | Trget ht 5.090 | | |
| OBS F1 0011-3799 | Dist 1233.810<br>Code CHK 9 | V.obs 89-54'06" | H.obs 70-12'32" |
| NOTE SO | Cut 0.014 | D.North -0.053 | D.East -0.006 |
| NOTE TS | Aug-29-94 09:07 | | |
| STN SO 0010 | Nrth 904787.313<br>Theo ht 5.170 | East 366130.770<br>Code CP | Elv 1013.130 |
| NOTE TL | EDM tol. error: Pt: 0009 0.068 | | |
| BKB TP 0010-0009 | Azmth N68x08'20E | H.obs 68-08'21" | |
| OBS F1 0010-0009 | Dist 613.600<br>Code BC PALADIN CIR | V.obs 89-51'37" | H.obs 68-08'21" |
| TRGET | Trget ht 4.620 | | |
| OBS F1 0010-3800 | Dist 162.220<br>Code G | V.obs 90-33'28" | H.obs 238-41'59" |
| OBS F1 0010-3801 | Dist 156.700<br>Code G | V.obs 90-24'43" | H.obs 248-04'33" |
| OBS F1 0010-3802 | Dist 156.150<br>Code TOC | V.obs 90-00'58" | H.obs 252-44'21" |
| OBS F1 0010-3803 | Dist 156.230<br>Code GUTTER | V.obs 90-13'11" | H.obs 252-59'59" |
| OBS F1 0010-3804 | Dist 156.320<br>Code EA | V.obs 90-13'22" | H.obs 253-19'09" |
| OBS F1 0010-3805 | Dist 158.350<br>Code A | V.obs 90-20'07" | H.obs 259-53'44" |
| OBS F1 0010-3806 | Dist 161.170<br>Code EA 2 | V.obs 90-24'15" | H.obs 265-17'05" |
| OBS F1 0010-3807 | Dist 161.430<br>Code GUTTER 2 | V.obs 90-25'33" | H.obs 265-46'04" |
| OBS F1 0010-3808 | Dist 161.590<br>Code TOC 2 | V.obs 90-13'50" | H.obs 265-59'35" |

| | | | |
|---|---|---|---|
| OBS F1 0010-3809 | Dist 168.510<br>Code G | V.obs 91-34'58" | H.obs 270-36'38" |
| TRGET | Trget ht 4.620 | | |
| OBS F1 0010-3810 | Dist 141.190<br>Code TREE | V.obs 90-10'42" | H.obs 271-40'56" |
| NOTE AT | TYPE | PALM | |
| NOTE AT | HEIGHT | 13FT | |
| NOTE AT | DIAMETER | 21IN | |
| NOTE AT | CANOPY | 12FT | |
| NOTE | BUSH IN PT 3811 HAS 6FT CANOPY | | |
| OBS F1 0010-3811 | Dist 84.100<br>Code BUSH | V.obs 89-29'44" | H.obs 286-24'48" |
| OBS F1 0010-3812 | Dist 83.070<br>Code G | V.obs 88-58'11" | H.obs 296-39'08" |
| OBS F1 0010-3813 | Dist 70.470<br>Code TOC 2 | V.obs 90-23'08" | H.obs 287-28'23" |
| OBS F1 0010-3814 | Dist 70.580<br>Code GUTTER 2 | V.obs 90-50'22" | H.obs 287-06'39" |
| OBS F1 0010-3815 | Dist 69.940<br>Code EA 2 | V.obs 90-48'30" | H.obs 286-10'20" |
| OBS F1 0010-3816 | Dist 61.260<br>Code A | V.obs 90-39'00" | H.obs 274-10'08" |
| OBS F1 0010-3817 | Dist 55.410<br>Code EA | V.obs 90-25'37" | H.obs 258-03'55" |
| OBS F1 0010-3818 | Dist 55.390<br>Code GUTTER | V.obs 90-23'33" | H.obs 257-37'48" |
| OBS F1 0010-3819 | Dist 55.290<br>Code TOC | V.obs 89-49'59" | H.obs 256-31'26" |
| OBS F1 0010-3820 | Dist 55.290<br>Code G | V.obs 91-02'16" | H.obs 248-45'30" |
| OBS F1 0010-3821 | Dist 52.810<br>Code G | V.obs 91-30'46" | H.obs 220-35'36" |
| OBS F1 0010-3822 | Dist 37.110<br>Code SIGN SPEED | V.obs 90-44'52" | H.obs 255-13'17" |
| NOTE TS | Aug-29-94 02:18 | | |
| OBS F1 0010-3823 | Dist 64.570<br>Code S | V.obs 91-37'49" | H.obs 119-57'27" |
| OBS F1 0010-3824 | Dist 46.960<br>Code G | V.obs 91-59'46" | H.obs 95-24'36" |
| OBS F1 0010-3825 | Dist 41.320<br>Code EA | V.obs 90-32'22" | H.obs 61-22'47" |

| | | | |
|---|---|---|---|
| | Code GUTTER | | |
| OBS F1 0010-3827 | Dist 41.800<br>Code EA | V.obs 90-18'11" | H.obs 59-26'36" |
| OBS F1 0010-3828 | Dist 47.510<br>Code A | V.obs 90-30'46" | H.obs 38-38'37" |
| OBS F1 0010-3829 | Dist 57.670<br>Code TOC 2 | V.obs 90-43'34" | H.obs 24-17'09" |
| OBS F1 0010-3830 | Dist 58.590<br>Code GUTTER 2 | V.obs 90-48'24" | H.obs 23-27'21" |
| OBS F1 0010-3831 | Dist 59.150<br>Code TOC 2 | V.obs 90-14'57" | H.obs 23-05'05" |
| OBS F1 0010-3832 | Dist 44.390<br>Code SIGN WARNING ST | V.obs 90-21'00" | H.obs 339-07'11" |
| OBS F1 0010-3833 | Dist 47.050<br>Code SIGN WARNING END | V.obs 90-05'28" | H.obs 339-13'32" |
| NOTE | PT 3834 ONLY HR IS 7.0 NOT 1.62 | | |
| TRGET | Trget ht 7.000 | | |
| OBS F1 0010-3834 | Dist 73.400<br>Code WALL ST | V.obs 86-45'44" | H.obs 304-00'30" |
| NOTE AT | TYPE | CONCRETE | |
| NOTE AT | HEIGHT | 6FT | |
| TRGET | Trget ht 7.000 | | |
| OBS F1 0010-3835 | Dist 69.260<br>Code WALL | V.obs 86-55'17" | H.obs 299-45'16" |
| TRGET | Trget ht 4.000 | | |
| OBS F1 0010-3836 | Dist 65.080<br>Code WALL | V.obs 89-13'50" | H.obs 15-50'0[illegible] |
| TRGET | Trget ht 5.500 | | |
| OBS F1 0010-3837 | Dist 150.320<br>Code BUSH | V.obs 89-26'28" | H.obs 50-43'58" |
| NOTE AT | CANOPY | [illegible] | |
| TRGET | Trget ht 4.620 | | |
| OBS F1 0010-3838 | Dist 151.920<br>Code WALL | V.obs 89-33'39" | H.obs 49-20'30" |
| OBS F1 0010-3839 | Dist 149.690<br>Code TOC 2 | V.obs 90-00'41" | H.obs 52-51'51" |
| OBS F1 0010-3840 | Dist 149.360<br>Code GUTTER 2 | V.obs 90-14'04" | H.obs 53-07'18" |
| OBS F1 0010-3841 | Dist 149.050<br>Code EA 2 | V.obs 90-12'26" | H.obs 53-40'12" |

| | | | |
|---|---|---|---|
| | Code A | | |
| OBS F1 0010-3843 | Dist 143.440<br>Code EA | V.obs 90-00'07" | H.obs 66-34'59" |
| OBS F1 0010-3844 | Dist 143.540<br>Code EA | V.obs 90-00'30" | H.obs 66-53'02" |
| OBS F1 0010-3845 | Dist 143.550<br>Code TOC | V.obs 89-47'11" | H.obs 67-07'47" |
| OBS F1 0010-3846 | Dist 145.930<br>Code G | V.obs 90-41'35" | H.obs 80-54'01" |
| OBS F1 0010-3847 | Dist 152.080<br>Code G | V.obs 90-41'14" | H.obs 90-33'13" |
| OBS F1 0010-3848 | Dist 248.590<br>Code G | V.obs 90-26'08" | H.obs 81-13'11" |
| OBS F1 0010-3849 | Dist 245.920<br>Code G | V.obs 90-24'44" | H.obs 75-02'13" |
| OBS F1 0010-3850 | Dist 244.930<br>Code TOC | V.obs 89-49'30" | H.obs 67-48'16" |
| OBS F1 0010-3851 | Dist 244.950<br>Code GUTTER | V.obs 89-56'51" | H.obs 67-39'21" |
| NOTE TS | Aug-29-94 09:28 | | |
| OBS F1 0010-3852 | Dist 245.090<br>Code EA | V.obs 89-56'51" | H.obs 67-26'09" |
| OBS F1 0010-3853 | Dist 245.130<br>Code A | V.obs 90-00'50" | H.obs 63-34'20" |
| OBS F1 0010-3854 | Dist 248.290<br>Code EA 2 | V.obs 90-04'45" | H.obs 59-43'40" |
| OBS F1 0010-3855 | Dist 248.710<br>Code GUTTER 2 | V.obs 90-05'41" | H.obs 59-23'48" |
| OBS F1 0010-3856 | Dist 248.790<br>Code TOC 2 | V.obs 89-57'44" | H.obs 59-14'25" |
| TRGET | Trget ht 7.000 | | |
| OBS F1 0010-3857 | Dist 249.770<br>Code WALL | V.obs 89-05'32" | H.obs 57-01'54" |
| TRGET | Trget ht 0.100 | | |
| OBS F1 0010-3858 | Dist 229.150<br>Code BUSH | V.obs 90-57'58" | H.obs 57-51'53" |
| NOTE AT | CANOPY | 10FT | |
| TRGET | Trget ht 7.000 | | |
| OBS F1 0010-3859 | Dist 263.580<br>Code BUSH | V.obs 89-22'25" | H.obs 58-56'32" |
| NOTE AT | CANOPY | 7FT | |

| | | | |
|---|---|---|---|
| | Code CHK | | |
| NOTE AT | TYPE | PALO VERDE | |
| NOTE AT | HEIGHT | 12FT | |
| NOTE AT | DIAMETER | 12IN | |
| NOTE AT | CANOPY | 8FT | |
| OBS F1 0010 3861 | Dist 283.380<br>Code TREE | V.obs 89-20'26" | H.obs 59-04'07" |
| NOTE AT | TYPE | PALO VERDE | |
| NOTE AT | HEIGHT | 10FT | |
| NOTE AT | DIAMETER | 12IN | |
| NOTE AT | CANOPY | 15FT | |
| OBS F1 0010 3862 | Dist 315.000<br>Code BUSH | V.obs 89-22'01" | H.obs 60-01'[illegible] |
| NOTE AT | CANOPY | 1FT | |
| TRGET | Trget ht 6.000 | | |
| OBS F1 0010 3863 | Dist 347.760<br>Code WALL | V.obs 89-26'47" | H.obs 60-13'51 |
| TRGET | Trget ht 4.000 | | |
| OBS F1 0010 3864 | Dist 350.270<br>Code TOC 2 | V.obs 89-56'20" | H.obs 61-49'[illegible] |
| OBS F1 0010 3865 | Dist 350.240<br>Code GUTTER 2 | V.obs 90-01'54" | H.obs 61-55'05" |
| OBS F1 0010 3866 | Dist 350.260<br>Code EA 2 | V.obs 90-01'22" | H.obs 62-07'[illegible] |
| OBS F1 0010 3867 | Dist 348.260<br>Code A | V.obs 89-58'28" | H.obs 64-54'27" |
| OBS F1 0010 3868 | Dist 348.090<br>Code EA | V.obs 89-56'23" | H.obs 67-37'[illegible] |
| OBS F1 0010 3869 | Dist 347.890<br>Code GUTTER | V.obs 89-56'20" | H.obs 67-46'45" |
| OBS F1 0010 3870 | Dist 347.920<br>Code TOC | V.obs 89-50'56" | H.obs 67-52'[illegible] |
| OBS F1 0010 [illegible] | Dist 348.440<br>Code G | V.obs 90-14'05" | H.obs 72-41'34" |
| OBS F1 0010 [illegible] | Dist 348.820<br>Code G | V.obs 90-16'13" | H.obs 76-09'[illegible] |
| OBS F1 0010 [illegible] | Dist 451.840<br>Code G | V.obs 90-13'43" | H.obs 75-44'[illegible] |
| OBS F1 0010 [illegible] | Dist 442.290 | V.obs 90-11'52" | H.obs 72-18'[illegible] |

OBS F1 0010-3875 Dist 448.020 V.obs 89-50'49" H.obs 67-44'44"
Code TOC

OBS F1 0010-3876 Dist 448.050 V.obs 89-55'12" H.obs 67-40'06"
Code GUTTER

OBS F1 0010-3877 Dist 448.030 V.obs 89-55'12" H.obs 67-34'06"
Code EA

NOTE TS Aug-29-94 09:38

OBS F1 0010-3878 Dist 449.270 V.obs 89-56'52" H.obs 65-25'20"
Code A

OBS F1 0010-3879 Dist 417.290 V.obs 89-57'21" H.obs 61-24'55"
Code CONC EDGE ST

OBS F1 0010-3880 Dist 413.490 V.obs 89-56'07" H.obs 62-39'32"
Code CONC EDGE

OBS F1 0010-3881 Dist 418.560 V.obs 90-00'03" H.obs 62-42'07"
Code CONC EDGE

OBS F1 0010-3882 Dist 430.470 V.obs 89-59'50" H.obs 62-49'54"
Code CONC EDGE

OBS F1 0010-3883 Dist 435.210 V.obs 89-55'49" H.obs 62-52'47"
Code CONC EDGE

OBS F1 0010-3884 Dist 433.490 V.obs 89-57'33" H.obs 61-35'45"
Code CONC EDGE END

OBS F1 0010-3885 Dist 413.590 V.obs 89-55'50" H.obs 62-41'02"
Code TOC 2

OBS F1 0010-3886 Dist 418.340 V.obs 90-00'02" H.obs 62-43'56"
Code CURB CUT

OBS F1 0010-3887 Dist 431.000 V.obs 89-59'48" H.obs 62-51'56"
Code CURB CUT

OBS F1 0010-3888 Dist 435.360 V.obs 89-55'40" H.obs 62-54'31"
Code TOC 2

OBS F1 0010-3889 Dist 449.610 V.obs 89-59'15" H.obs 63-15'18"
Code EA 2

OBS F1 0010-3890 Dist 449.590 V.obs 89-59'49" H.obs 63-06'11"
Code GUTTER 2

OBS F1 0010-3891 Dist 449.690 V.obs 89-55'36" H.obs 63-01'37"
Code TOC 2

OBS F1 0010-3892 Dist 450.300 V.obs 89-44'22" H.obs 61-47'31"
Code WALL

OBS F1 0010-3893 Dist 469.070 V.obs 89-51'38" H.obs 62-41'00"
Code BUSH

NOTE AT CANOPY 4F1

TRGET Trget ht 5.000

OBS F1 0010-3894 Dist 546.610 V.obs 89-37'56" H.obs 62-41'02"

| | | | |
|---|---|---|---|
| TRGET | Trget ht 4.620 | | |
| OBS F1 0010-3895 | Dist 546.580<br>Code TOC 2 | V.obs 89-55'12" | H.obs 63-41'12" |
| OBS F1 0010-3896 | Dist 546.550<br>Code GUTTER 2 | V.obs 89-58'41" | H.obs 63-44'57" |
| OBS F1 0010-3897 | Dist 546.520<br>Code EA 2 | V.obs 89-58'14" | H.obs 63-52'10" |
| OBS F1 0010-3898 | Dist 546.560<br>Code A | V.obs 89-56'31" | H.obs 65-39'00" |
| OBS F1 0010-3899 | Dist 546.250<br>Code EA | V.obs 89-55'10" | H.obs 67-24'47" |
| OBS F1 0010-3900 | Dist 546.380<br>Code EA PC | V.obs 89-54'48" | H.obs 67-29'59" |
| OBS F1 0010-3901 | Dist 546.120<br>Code GUTTER END | V.obs 89-55'04" | H.obs 67-30'00" |
| OBS F1 0010-3902 | Dist 546.120<br>Code TOC PC | V.obs 89-51'28" | H.obs 67-33'48" |
| OBS F1 0010-3903 | Dist 545.480<br>Code G | V.obs 90-04'01" | H.obs 70-00'41" |
| OBS F1 0010-3904 | Dist 519.070<br>Code G | V.obs 90-10'28" | H.obs 71-42'00" |
| TRGET | Trget ht 5.090 | | |
| OBS F1 0010-3905 | Dist 613.590<br>Code CHK 9 | V.obs 89-51'31" | H.obs 68-07'31" |
| NOTE SO | Cut 0.022 | D.North -0.159 | D.East 0.002 |
| NOTE TS | Aug-29-94 09:52 | | |
| CTN CO 0009 | Nrth 905015.766<br>Theo ht 5.370 | East 366700.181<br>Code BC PALADIN CIR | Elv 1014.710 |
| NOTE PT | Atmos crn Applied: Press= 28.5 Temp= 100.00 | | |
| NOTE RL | EDM tol. error: Pt: 0010 0.056 | | |
| BKB TP 0009-0010 | Azmth S68x08'20W | H.obs 248-08'20" | |
| TRGET | Trget ht 4.900 | | |
| OBS F1 0009-0010 | Dist 613.590<br>Code CP | V.obs 90-11'33" | H.obs 248-08'20" |
| OBS F1 0009-3906 | Dist 45.220<br>Code CHK | V.obs 90-25'30" | H.obs 245-35'57" |
| TRGET | Trget ht 4.620 | | |
| OBS F1 0009-3907 | Dist 44.730<br>Code EA | V.obs 91-04'00" | H.obs 245-51'22" |
| OBS F1 0009-3908 | Dist 45.720 | V.obs 90-25'59" | H.obs 246-08'00" |

| | | | | |
|---|---|---|---|---|
| OBS F1 0009-3909 | Dist 43.050<br>Code TOC PT END | V.obs 90-13'19" | H.obs 212-16'02" |
| OBS F1 0009-3910 | Dist 42.610<br>Code EA END | V.obs 90-52'26" | H.obs 211-57'15" |
| OBS F1 0009-3911 | Dist 43.380<br>Code TOC 3 ST | V.obs 90-13'27" | H.obs 211-44'47" |
| OBS F1 0009-3912 | Dist 42.950<br>Code EA 3 ST | V.obs 90-52'11" | H.obs 211-21'13" |
| OBS F1 0009-3913 | Dist 18.560<br>Code TOC 6 ST | V.obs 90-12'06" | H.obs 190-32'06" |
| OBS F1 0009-3914 | Dist 18.830<br>Code EA 6 ST | V.obs 91-46'03" | H.obs 191-45'12" |
| OBS F1 0009-3915 | Dist 17.970<br>Code TOC 5 PC ST | V.obs 90-14'24" | H.obs 191-41'33" |
| OBS F1 0009-3916 | Dist 18.180<br>Code EA 5 PC ST | V.obs 91-51'47" | H.obs 193-09'29" |
| OBS F1 0009-3917 | Dist 6.320<br>Code TOC 5 POC | V.obs 91-46'18" | H.obs 159-58'03" |
| OBS F1 0009-3918 | Dist 5.870<br>Code EA 5 POC | V.obs 96-56'53" | H.obs 159-50'47" |
| OBS F1 0009-3919 | Dist 18.510<br>Code TOC 5 PT | V.obs 90-06'50" | H.obs 127-43'36" |
| OBS F1 0009-3920 | Dist 18.800<br>Code EA 5 PT | V.obs 91-42'45" | H.obs 126-40'41" |
| OBS F1 0009-3921 | Dist 9.130<br>Code A | V.obs 95-29'52" | H.obs 336-13'31" |
| OBS F1 0009-3922 | Dist 25.580<br>Code A | V.obs 92-24'15" | H.obs 339-31'37" |
| OBS F1 0009-3923 | Dist 42.890<br>Code EA 2 | V.obs 91-48'07" | H.obs 338-41'23" |
| OBS F1 0009-3924 | Dist 44.250<br>Code GUTTER 2 | V.obs 91-49'06" | H.obs 338-4[illegible]'55" |
| OBS F1 0009-3925 | Dist 44.810<br>Code TOC 2 | V.obs 91-05'14" | H.obs 338-53'03" |
| OBS F1 0009-3926 | Dist 54.450<br>Code WALL | V.obs 89-21'55" | H.obs 337-37'05" |
| OBS F1 0009-3927 | Dist 8.220<br>Code WALL | V.obs 91-41'49" | H.obs 155-14'33" |
| OBS F1 0009-3928 | Dist 8.210<br>Code SIGN STREET | V.obs 91-41'47" | H.obs 156-39'14" |
| OBS F1 0009-3929 | Dist 12.390<br>Code SIGN | V.obs 91-16'15" | H.obs 158-46'22" |

NOTE TS Aug-27-94 10:52

Code SIGN PLAZA ST

OBS F1 0009-3931 Dist 33.030 V.obs 90-14'42" H.obs 159-14'16"
Code SIGN PLAZA END

OBS F1 0009-3932 Dist 42.560 V.obs 90-35'41" H.obs 94-26'25"
Code SIGN STOP+STREET

OBS F1 0009-3933 Dist 38.080 V.obs 90-07'59" H.obs 93-14'58"
Code TOC 4 ST

OBS F1 0009-3934 Dist 37.550 V.obs 90-55'01" H.obs 93-31'53"
Code EA 4

OBS F1 0009-3935 Dist 37.700 V.obs 90-09'52" H.obs 91-45'40"
Code TOC PC ST

OBS F1 0009-3936 Dist 37.100 V.obs 90-55'51" H.obs 91-50'45"
Code EA PC ST

OBS F1 0009-3937 Dist 44.400 V.obs 90-25'06" H.obs 64-30'48"
Code TOC POC

OBS F1 0009-3938 Dist 44.010 V.obs 91-03'39" H.obs 64-01'16"
Code EA POC

OBS F1 0009-3939 Dist 65.350 V.obs 90-09'47" H.obs 58-57'27"
Code TOC PT

OBS F1 0009-3940 Dist 65.260 V.obs 90-38'02" H.obs 58-24'00"
Code EA PT

OBS F1 0009-3941 Dist 65.370 V.obs 90-37'32" H.obs 57-49'11"
Code EA

OBS F1 0009-3942 Dist 65.450 V.obs 90-37'47" H.obs 58-27'02"
Code GUTTER ST

OBS F1 0009-3943 Dist 67.840 V.obs 92-04'03" H.obs 57-15'22"
Code G

OBS F1 0009-3944 Dist 68.700 V.obs 90-47'16" H.obs 43-55'15"
Code A

OBS F1 0009-3945 Dist 77.180 V.obs 90-53'31" H.obs 32-03'47"
Code EA 2

OBS F1 0009-3946 Dist 78.010 V.obs 90-56'02" H.obs 31-23'16"
Code GUTTER 2

OBS F1 0009-3947 Dist 78.570 V.obs 90-30'19" H.obs 31-04'30"
Code TOC 2

OBS F1 0009-3948 Dist 84.440 V.obs 89-34'15" H.obs 25-43'44"
Code WALL

TRGET Trget ht 5.183

OBS F1 0009-3949 Dist 51.030 V.obs 87-02'36" H.obs 349-41'32"
Code BUSH

NOTE AT 3-HOPY 10-1

TRGET Trget ht 4.630

Code SIGN TRAFFIC ST

OBS F1 0009-3951 Dist 53.630 V.obs 90-19'19" H.obs 2-21'08"
Code SIGN TRAFFIC END

OBS F1 0009-3952 Dist 167.650 V.obs 90-02'58" H.obs 48-41'33"
Code BUSH

NOTE AT CANOPY 6FT

OBS F1 0009-3953 Dist 175.410 V.obs 89-45'06" H.obs 47-21'06"
Code WALL

TRGET Trget ht 0.060

OBS F1 0009-3954 Dist 171.480 V.obs 91-42'37" H.obs 50-16'06"
Code TOC 2

TRGET Trget ht 4.620

OBS F1 0009-3955 Dist 170.960 V.obs 90-23'21" H.obs 50-26'01"
Code GUTTER 2

OBS F1 0009-3956 Dist 170.730 V.obs 90-21'43" H.obs 50-52'11"
Code EA 2

OBS F1 0009-3957 Dist 166.420 V.obs 90-14'35" H.obs 56-24'35"
Code A

OBS F1 0009-3958 Dist 163.700 V.obs 90-11'34" H.obs 62-13'25"
Code EA

NOTE TS Aug-29-94 10:12

OBS F1 0009-3959 Dist 163.840 V.obs 90-10'49" H.obs 62-28'58"
Code GUTTER

OBS F1 0009-3960 Dist 163.930 V.obs 89-59'01" H.obs 62-41'18"
Code TOC

OBS F1 0009-3961 Dist 163.970 V.obs 90-30'07" H.obs 71-28'36"
Code G

OBS F1 0009-3962 Dist 167.800 V.obs 90-37'03" H.obs 79-02'30"
Code G

TRGET Trget ht 0.100

OBS F1 0009-3963 Dist 190.450 V.obs 91-14'40" H.obs 50-04'56"
Code BUSH

NOTE AT CANOPY 10FT

TRGET Trget ht 4.620

OBS F1 0009-3964 Dist 212.650 V.obs 89-56'23" H.obs 51-48'53"
Code BUSH

NOTE AT CANOPY 8FT

OBS F1 0009-3965 Dist 272.270 V.obs 90-28'40" H.obs 76-07'35"
Code G

OBS F1 0009-3966 Dist 270.470 V.obs 90-25'47" H.obs 72-09'04"

| | | | | |
|---|---|---|---|---|
| OBS F1 0009-3967 | Dist 267.130<br>Code TOC | V.obs 89-57'16" | H.obs 63-25'35" |
| OBS F1 0009-3968 | Dist 267.240<br>Code GUTTER | V.obs 90-04'33" | H.obs 63-17'45" |
| OBS F1 0009-3969 | Dist 267.450<br>Code EA | V.obs 90-04'32" | H.obs 63-07'27" |
| OBS F1 0009-3970 | Dist 268.200<br>Code A | V.obs 90-06'58" | H.obs 59-29'07" |
| OBS F1 0009-3971 | Dist 270.490<br>Code EA 2 | V.obs 90-10'18" | H.obs 55-58'25" |
| OBS F1 0009-3972 | Dist 270.830<br>Code GUTTER 2 | V.obs 90-11'29" | H.obs 55-43'01" |
| OBS F1 0009-3973 | Dist 271.100<br>Code TOC 2 | V.obs 90-04'13" | H.obs 55-34'37" |
| OBS F1 0009-3974 | Dist 272.430<br>Code WALL | V.obs 89-45'57" | H.obs 53-34'16" |
| OBS F1 0009-3975 | Dist 307.070<br>Code TREE | V.obs 89-54'36" | H.obs 55-36'02" |
| NOTE AT | TYPE | PALO VERDE | |
| NOTE AT | HEIGHT | 12FT | |
| NOTE AT | DIAMETER | 10IN | |
| NOTE AT | CANOPY | 30FT | |
| OBS F1 0009-3976 | Dist 372.820<br>Code WALL | V.obs 89-48'53" | H.obs 56-20'57" |
| OBS F1 0009-3977 | Dist 371.840<br>Code TOC 2 | V.obs 90-01'20" | H.obs 57-47'19" |
| OBS F1 0009-3978 | Dist 371.650<br>Code GUTTER 2 | V.obs 90-06'42" | H.obs 57-54'08" |
| OBS F1 0009-3979 | Dist 371.400<br>Code EA 2 | V.obs 90-05'47" | H.obs 58-05'18" |
| OBS F1 0009-3980 | Dist 371.100<br>Code A | V.obs 90-03'17" | H.obs 60-41'24" |
| OBS F1 0009-3981 | Dist 371.310<br>Code EA | V.obs 90-01'09" | H.obs 63-16'55" |
| OBS F1 0009-3982 | Dist 371.160<br>Code GUTTER | V.obs 90-01'08" | H.obs 63-26'16" |
| OBS F1 0009-3983 | Dist 371.170<br>Code TOC | V.obs 89-56'00" | H.obs 63-30'58" |
| OBS F1 0009-3984 | Dist 371.040<br>Code G | V.obs 90-01'25" | H.obs 63-38'04" |
| OBS F1 0009-3985 | Dist 372.510<br>Code G | V.obs 90-18'42" | H.obs 68-34'53" |

| | | | |
|---|---|---|---|
| | Code G | | |
| OBS F1 0009-3987 | Dist 473.970<br>Code G | V.obs 90-08'27" | H.obs 69-34'37" |
| OBS F1 0009-3988 | Dist 473.960<br>Code G | V.obs 90-09'00" | H.obs 67-25'04" |
| OBS F1 0009-3989 | Dist 473.000<br>Code G | V.obs 89-58'19" | H.obs 63-33'10" |
| NOTE TS | Aug-29-94 10:22 | | |
| OBS F1 0009-3990 | Dist 472.940<br>Code TOC | V.obs 89-55'09" | H.obs 63-26'02" |
| OBS F1 0009-3991 | Dist 472.890<br>Code GUTTER | V.obs 89-59'24" | H.obs 63-21'34" |
| OBS F1 0009-3992 | Dist 472.870<br>Code EA | V.obs 89-59'22" | H.obs 63-16'04" |
| OBS F1 0009-3993 | Dist 472.290<br>Code A | V.obs 90-01'05" | H.obs 61-12'46" |
| OBS F1 0009-3994 | Dist 474.420<br>Code EA 2 | V.obs 90-03'06" | H.obs 59-12'38" |
| OBS F1 0009-3995 | Dist 474.680<br>Code GUTTER | V.obs 90-03'58" | H.obs 59-02'22" |
| OBS F1 0009-3996 | Dist 474.830<br>Code TOC 2 | V.obs 89-59'48" | H.obs 58-58'04" |
| TRGET | Trget ht 8.200 | | |
| OBS F1 0009-3997 | Dist 474.750<br>Code WALL | V.obs 89-21'35" | H.obs 57-47'12" |
| OBS F1 0009-3998 | Dist 455.720<br>Code BUSH | V.obs 89-24'34" | H.obs 58-07'40" |
| NOTE AT | CANOPY | 6FT | |
| OBS F1 0009-3999 | Dist 504.570<br>Code BUSH | V.obs 89-27'49" | H.obs 56-44'19" |
| NOTE AT | CANOPY | 8FT | |
| NOTE | PT 1000 ONLY HR IS 4.62 NOT 8.2 | | |
| TRGET | Trget ht 4.620 | | |
| OBS F1 0009-4000 | Dist 574.920<br>Code G | V.obs 90-00'39" | H.obs 67-10'56" |
| TRGET | Trget ht 4.620 | | |
| OBS F1 0009-4001 | Dist 573.790<br>Code G | V.obs 89-57'21" | H.obs 63-12'01" |
| OBS F1 0009-4002 | Dist 573.760<br>Code TOC | V.obs 89-54'47" | H.obs 63-14'34" |

| | | | |
|---|---|---|---|
| OBS F1 0009-4004 | Dist 574.060<br>Code EA | V.obs 89-58'13" | H.obs 63-05'57" |
| OBS F1 0009-4005 | Dist 573.520<br>Code A | V.obs 89-59'50" | H.obs 61-24'18" |
| NOTE | PT 4006 IS ROD IRON FENCE ST ALSO NOT JUST WALL END | | |
| OBS F1 0009-4006 | Dist 552.100<br>Code WALL END@WROUGHT | V.obs 89-26'03" | H.obs 58-29'29" |
| OBS F1 0009-4007 | Dist 409.870<br>Code CP 8 | V.obs 90-07'15" | H.obs 65-35'44" |
| TRGET | Trget ht 4.900 | | |
| OBS F1 0009-4008 | Dist 613.590<br>Code CHK 10 | V.obs 90-11'26" | H.obs 248-08'21" |
| NOTE SO | Cut 0.017 | D.North 0.018 | D.East 0.053 |
| NOTE TS | Aug-29-94 10:42 | | |
| STN SO 4007 | Nrth 905185.114<br>Theo ht 5.150 | East 367073.429<br>Code CP 8 | Elv 1014.599 |
| NOTE TL | EDM tol. error: Pt: 0010 0.021 | | |
| SKB TP 4007-0010 | Azmth S67x07'13W | H.obs 247-07'13" | |
| OBS F1 4007-0010 | Dist 1023.180<br>Code CP | V.obs 90-06'09" | H.obs 247-07'13" |
| NOTE | PTS 4009 THRU 4013 ONLY THE HR IS 4.62 NOT 4.9 | | |
| TRGET | Trget ht 4.620 | | |
| OBS F1 4007-4009 | Dist 161.000<br>Code CONC EDGE ST | V.obs 89-39'58" | H.obs 40-08'37" |
| OBS F1 4007-4010 | Dist 159.190<br>Code CONC EDGE | V.obs 89-47'47" | H.obs 41-46'22" |
| OBS F1 4007-4011 | Dist 152.710<br>Code CONC EDGE END | V.obs 89-47'19" | H.obs 42-46'28" |
| OBS F1 4007-4012 | Dist 154.620<br>Code TOC 2 | V.obs 89-47'18" | H.obs 43-05'47" |
| OBS F1 4007-4013 | Dist 154.350<br>Code GUTTER 2 | V.obs 90-00'06" | H.obs 43-19'17" |
| TRGET | Trget ht 4.620 | | |
| OBS F1 4007-4014 | Dist 153.890<br>Code EA 2 | V.obs 89-59'20" | H.obs 43-47'43" |
| OBS F1 4007-4015 | Dist 159.090<br>Code CURB CUT | V.obs 89-59'33" | H.obs 43-36'31" |
| OBS F1 4007-4016 | Dist 160.500<br>Code CONC SHOT | V.obs 89-57'53" | H.obs 42-18'14" |

OBS F1 4007-4018 Dist 171.060 V.obs 89-58'29" H.obs 41-31'12"
Code CONC SHOT

OBS F1 4007-4019 Dist 167.770 V.obs 89-58'31" H.obs 44-34'47"
Code CONC SHOT

OBS F1 4007-4020 Dist 179.320 V.obs 89-57'22" H.obs 42-29'56"
Code CONC SHOT

OBS F1 4007-4021 Dist 176.090 V.obs 89-58'52" H.obs 45-28'14"
Code CURB CUT

OBS F1 4007-4022 Dist 177.560 V.obs 89-48'01" H.obs 45-36'38"
Code TOC

OBS F1 4007-4023 Dist 177.470 V.obs 89-59'09" H.obs 45-47'37"
Code GUTTER 2

OBS F1 4007-4024 Dist 177.160 V.obs 89-58'13" H.obs 46-13'27"
Code EA 2

OBS F1 4007-4025 Dist 181.310 V.obs 89-39'11" H.obs 42-41'44"
Code CONC EDGE ST

OBS F1 4007-4026 Dist 178.280 V.obs 89-47'47" H.obs 45-38'15"
Code CONC EDGE END

NOTE PT 4027 IS ALSO ROD IRON FENCE END NOT JUST WALL ST

OBS F1 4007-4027 Dist 183.060 V.obs 89-17'49" H.obs 43-02'01"
Code WALL ST/WROUGHT

NOTE AT TYPE BLOCK/WROUGHT IRON

NOTE AT HEIGHT 6FT

NOTE TS Aug-29-94 10:50

OBS F1 4007-4028 Dist 270.130 V.obs 89-41'08" - H.obs 49-05'13"
Code WALL

OBS F1 4007-4029 Dist 267.760 V.obs 89-49'57" H.obs 51-06'29"
Code TOC 2

OBS F1 4007-4030 Dist 267.570 V.obs 89-57'47" H.obs 51-11'02"
Code GUTTER 2

OBS F1 4007-4031 Dist 267.340 V.obs 89-56'55" H.obs 51-29'49"
Code EA 2

OBS F1 4007-4032 Dist 264.820 V.obs 89-52'58" H.obs 55-06'25"
Code A

OBS F1 4007-4033 Dist 263.330 V.obs 89-49'33" H.obs 58-43'17"
Code EA

OBS F1 4007-4034 Dist 263.460 V.obs 89-49'25" H.obs 58-53'57"
Code GUTTER

OBS F1 4007-4035 Dist 263.400 V.obs 89-41'57" H.obs 59-01'20"
Code TOC

OBS F1 4007-4036 Dist 263.020 V.obs 89-45'50" H.obs 59-12'25"

| | | | |
|---|---|---|---|
| OBS F1 4007-4037 | Dist 265.430<br>Code G | V.obs 89-50'49" | H.obs 70-18'26" |
| TRGET | Trget ht 4.900 | | |
| OBS F1 4007-4038 | Dist 1023.180<br>Code CHK 10 | V.obs 90-06'01" | H.obs 247-07'05" |
| NOTE SO | Fill 0.050 | D.North 0.045 | D.East 0.004 |
| NOTE TS | Aug-29-94 11:20 | | |
| NOTE CJ | Point taken from RID ADJ CONTROL | | |
| POS KI 0045 | Nrth 904718.627<br>Code CP | East 367086.247 | Elv 1012.915 |
| STN SO 0045 | Nrth 904718.627<br>Theo ht 5.080 | East 367086.247<br>Code CP | Elv 1012.915 |
| NOTE CJ | Point taken from RID ADJ CONTROL | | |
| POS KI 0043 | Nrth 904818.317<br>Code CP | East 368067.506 | Elv 1014.325 |
| NOTE TL | EDM tol. error: Pt: 0043 0.061 | | |
| BKB TP 0045-0043 | Azmth N84x11'56E | H.obs 84-11'56" | |
| TRGET | Trget ht 4.750 | | |
| OBS F1 0045-0043 | Dist 986.250<br>Code CP | V.obs 89-56'22" | H.obs 84-11'56" |
| OBS F1 0045-4039 | Dist 986.240<br>Code CHK 43 | V.obs 89-56'21" | H.obs 84-11'56" |
| NOTE SO | Fill 0.013 | D.North 0.007 | D.East 0.070 |
| TRGET | Trget ht 4.620 | | |
| OBS F1 0045-4040 | Dist 408.450<br>Code TOC 4 PC | V.obs 89-47'26" | H.obs 306-28'47" |
| OBS F1 0045-4041 | Dist 408.760<br>Code EA 4 | V.obs 89-51'13" | H.obs 306-23'55" |
| OBS F1 0045-4042 | Dist 406.390<br>Code TOC 4 POC | V.obs 89-48'30" | H.obs 306-25'02" |
| OBS F1 0045-4043 | Dist 406.310<br>Code EA 4 | V.obs 89-52'23" | H.obs 306-21'10" |
| OBS F1 0045-4044 | Dist 405.750<br>Code TOC 4 PT END | V.obs 89-49'17" | H.obs 306-27'02" |
| OBS F1 0045-4045 | Dist 405.650<br>Code EA 4 PT | V.obs 89-51'48" | H.obs 306-23'57" |
| OBS F1 0045-4046 | Dist 400.670<br>Code TOC 4 PC ST | V.obs 89-48'07" | H.obs 306-04'33" |
| OBS F1 0045-4047 | Dist 401.090<br>Code EA 4 PC | V.obs 89-52'48" | H.obs 306-06'57" |

| | | | |
|---|---|---|---|
| | Code TOC 4 POC | | |
| OBS F1 0045-4049 | Dist 401.270<br>Code EA 4 POC | V.obs 89-52'20" | H.obs 305-52'59" |
| OBS F1 0045-4050 | Dist 400.010<br>Code TOC 4 PT | V.obs 89-47'30" | H.obs 305-41'08" |
| OBS F1 0045-4051 | Dist 400.390<br>Code EA 4 PT | V.obs 89-51'20" | H.obs 305-37'30" |
| OBS F1 0045-4052 | Dist 351.350<br>Code G | V.obs 90-09'59" | H.obs 309-53'43" |
| OBS F1 0045-4053 | Dist 363.200<br>Code G | V.obs 90-07'00" | H.obs 306-57'02" |
| OBS F1 0045-4054 | Dist 378.470<br>Code TOC 4 PC | V.obs 89-45'52" | H.obs 303-29'06" |
| OBS F1 0045-4055 | Dist 378.900<br>Code EA 4 | V.obs 89-50'26" | H.obs 303-25'05" |
| OBS F1 0045-4056 | Dist 379.670<br>Code EA 4 PC | V.obs 89-49'54" | H.obs 303-13'58" |
| OBS F1 0045-4057 | Dist 378.650<br>Code GUTTER 4 ST | V.obs 89-50'30" | H.obs 303-23'31" |
| OBS F1 0045-4058 | Dist 393.100<br>Code TOC 5 PC | V.obs 89-42'56" | H.obs 300-39'23" |
| NOTE TS | Aug-29-94 11:30 | | |
| OBS F1 0045-4059 | Dist 392.780<br>Code EA 5 | V.obs 89-46'44" | H.obs 300-43'55" |
| OBS F1 0045-4060 | Dist 391.810<br>Code EA 5 PC | V.obs 89-47'51" | H.obs 300-53'07" |
| OBS F1 0045-4061 | Dist 392.560<br>Code GUTTER 5 ST | V.obs 89-47'27" | H.obs 300-42'03" |
| OBS F1 0045-4062 | Dist 399.660<br>Code G | V.obs 89-45'49" | H.obs 299-33'59" |
| OBS F1 0045-4063 | Dist 405.820<br>Code TOC 6 PC | V.obs 89-43'48" | H.obs 298-27'31" |
| OBS F1 0045-4064 | Dist 406.360<br>Code EA 6 | V.obs 89-48'04" | H.obs 298-24'30" |
| OBS F1 0045-4065 | Dist 407.240<br>Code EA 6 PC | V.obs 89-48'27" | H.obs 298-15'17" |
| OBS F1 0045-4066 | Dist 406.160<br>Code GUTTER 6 PC | V.obs 89-48'28" | H.obs 298-23'20" |
| OBS F1 0045-4067 | Dist 448.150<br>Code TOC 3 PC | V.obs 89-48'06" | H.obs 299-00'19" |
| OBS F1 0045-4068 | Dist 447.750<br>Code EA 3 PC | V.obs 89-52'16" | H.obs 299-03'22" |

| | | | |
|---|---|---|---|
| OBS F1 0045-4070 | Dist 447.020<br>Code EA 3 POC | V.obs 89-52'28" | H.obs 298-53'24" |
| OBS F1 0045-4071 | Dist 447.630<br>Code TOC 3 PT END | V.obs 89-49'01" | H.obs 298-45'52" |
| OBS F1 0045-4072 | Dist 447.240<br>Code EA 3 PT | V.obs 89-53'10" | H.obs 298-42'32" |
| OBS F1 0045-4073 | Dist 444.110<br>Code TOC 3 PC ST | V.obs 89-49'15" | H.obs 298-20'33" |
| OBS F1 0045-4074 | Dist 444.360<br>Code EA 3 PC | V.obs 89-53'19" | H.obs 298-24'29" |
| OBS F1 0045-4075 | Dist 443.240<br>Code TOC 3 POC | V.obs 89-49'05" | H.obs 298-22'23" |
| OBS F1 0045-4076 | Dist 443.240<br>Code EA 3 POC | V.obs 89-52'41" | H.obs 298-26'33" |
| OBS F1 0045-4077 | Dist 442.080<br>Code TOC 3 PT | V.obs 89-48'47" | H.obs 298-20'15" |
| OBS F1 0045-4078 | Dist 441.660<br>Code EA 3 PT | V.obs 89-52'37" | H.obs 298-23'05" |
| OBS F1 0045-4079 | Dist 445.190<br>Code TREE | V.obs 89-51'43" | H.obs 297-41'36" |
| NOTE AT | TYPE | PALO VERDE | |
| NOTE AT | HEIGHT | 15FT | |
| NOTE AT | DIAMETER | 13IN | |
| NOTE AT | CANOPY | 17FT | |
| OBS F1 0045-4080 | Dist 422.160<br>Code TOC 3 PC | V.obs 89-47'56" | H.obs 296-01'59" |
| OBS F1 0045-4081 | Dist 421.790<br>Code EA 3 | V.obs 89-51'32" | H.obs 296-05'44" |
| OBS F1 0045-4082 | Dist 420.890<br>Code EA 3 PC | V.obs 89-51'06" | H.obs 296-13'48" |
| OBS F1 0045-4083 | Dist 421.660<br>Code GUTTER 3 PC ST | V.obs 89-52'01" | H.obs 296-03'26" |
| NOTE TS | Aug-29-94 11:40 | | |
| OBS F1 0045-4084 | Dist 436.600<br>Code G | V.obs 89-55'17" | H.obs 294-07'54" |
| OBS F1 0045-4085 | Dist 466.490<br>Code G | V.obs 90-09'38" | H.obs 291-04'11" |
| OBS F1 0045-4086 | Dist 414.620<br>Code G | V.obs 90-12'39" | H.obs 283-59'23" |
| OBS F1 0045-4087 | Dist 402.160<br>Code G | V.obs 90-10'45" | H.obs 284-58'28" |

| | | | | |
|---|---|---|---|---|
| | | Code G | | |
| OBS F1 | 0045-4089 | Dist 371.160<br>Code TOC 3 POC | V.obs 89-48'43" | H.obs 287-25'50" |
| OBS F1 | 0045-4090 | Dist 370.680<br>Code GUTTER 3 POC | V.obs 89-53'03" | H.obs 287-2[illegible]'18" |
| OBS F1 | 0045-4091 | Dist 369.500<br>Code EA 3 POC | V.obs 89-52'23" | H.obs 287-35'18" |
| OBS F1 | 0045-4092 | Dist 353.180<br>Code EA 6 POC | V.obs 89-49'20" | H.obs 289-2[illegible]'42" |
| OBS F1 | 0045-4093 | Dist 351.960<br>Code GUTTER 6 POC | V.obs 89-49'20" | H.obs 289-3[illegible]'48" |
| OBS F1 | 0045-4094 | Dist 351.410<br>Code TOC 6 POC | V.obs 89-44'07" | H.obs 289-3[illegible]'5[illegible]" |
| OBS F1 | 0045-4095 | Dist 344.500<br>Code G | V.obs 89-47'41" | H.obs 290-2[illegible]'3[illegible]" |
| OBS F1 | 0045-4096 | Dist 335.400<br>Code TOC 5 POC | V.obs 89-43'17" | H.obs 291-3[illegible]'37" |
| OBS F1 | 0045-4097 | Dist 334.880<br>Code GUTTER 5 POC | V.obs 89-48'38" | H.obs 291-36'00" |
| OBS F1 | 0045-4098 | Dist 333.800<br>Code EA 5 POC | V.obs 89-48'37" | H.obs 291-42'41" |
| OBS F1 | 0045-4099 | Dist 318.690<br>Code EA 4 POC | V.obs 89-50'41" | H.obs 294-0[illegible]'30" |
| OBS F1 | 0045-4100 | Dist 317.530<br>Code GUTTER 4 POC | V.obs 89-51'38" | H.obs 294-14'47" |
| OBS F1 | 0045-4101 | Dist 317.150<br>Code TOC 4 POC | V.obs 89-46'32" | H.obs 294-18'51" |
| OBS F1 | 0045-4102 | Dist 309.560<br>Code G | V.obs 89-56'26" | H.obs 295-32'16" |
| OBS F1 | 0045-4103 | Dist 301.130<br>Code G | V.obs 90-08'55" | H.obs 297-00'38" |
| OBS F1 | 0045-4104 | Dist 286.180<br>Code G | V.obs 90-08'56" | H.obs 279-23'16" |
| OBS F1 | 0045-4105 | Dist 221.900<br>Code G | V.obs 90-21'59" | H.obs 284-55'08" |
| OBS F1 | 0045-4106 | Dist 243.840<br>Code G | V.obs 90-14'16" | H.obs 282-29'57" |
| OBS F1 | 0045-4107 | Dist 271.840<br>Code TOC 4 POC | V.obs 89-48'38" | H.obs 280-13'57" |
| OBS F1 | 0045-4108 | Dist 272.330<br>Code GUTTER 4 POC | V.obs 89-54'24" | H.obs 280-10'59" |
| OBS F1 | 0045-4109 | Dist 273.670<br>Code EA 4 POC | V.obs 89-53'13" | H.obs 280-02'15" |

Code TOC 4 POC

OBS F1 0045-4111 Dist 257.220 V.obs 89-58'28" H.obs 276-54'09"
Code GUTTER 4 POC

OBS F1 0045-4112 Dist 257.980 V.obs 89-56'56" H.obs 276-37'21"
Code EA 4 POC

OBS F1 0045-4113 Dist 233.830 V.obs 89-53'20" H.obs 276-37'14"
Code TOC 4 PRC

OBS F1 0045-4114 Dist 233.780 V.obs 89-59'59" H.obs 276-26'41"
Code GUTTER 4 PRC

OBS F1 0045-4115 Dist 233.280 V.obs 89-58'27" H.obs 276-05'48"
Code EA 4 PRC

OBS F1 0045-4116 Dist 294.040 V.obs 89-47'21" H.obs 278-14'05"
Code TOC 5 POC

OBS F1 0045-4117 Dist 293.360 V.obs 89-53'33" H.obs 278-17'28"
Code GUTTER 5 POC

OBS F1 0045-4118 Dist 292.050 V.obs 89-53'30" H.obs 278-22'46"
Code EA 5 POC

NOTE TS Aug-29-94 11:50

OBS F1 0045-4119 Dist 299.850 V.obs 89-48'29" H.obs 275-41'00"
Code TOC 5 POC

OBS F1 0045-4120 Dist 299.660 V.obs 89-54'25" H.obs 275-34'55"
Code GUTTER 5 POC

OBS F1 0045-4121 Dist 299.270 V.obs 89-54'02" H.obs 275-16'36"
Code EA 5 POC

OBS F1 0045-4122 Dist 312.220 V.obs 89-46'49" H.obs 276-50'40"
Code TOC 5 PT END

OBS F1 0045-4123 Dist 312.640 V.obs 89-52'23" H.obs 276-48'32"
Code GUTTER 5 PT END

OBS F1 0045-4124 Dist 314.180 V.obs 89-52'10" H.obs 276-48'29"
Code EA 5 PT END

OBS F1 0045-4125 Dist 312.400 V.obs 89-46'56" H.obs 276-54'37"
Code TOC 6 PT END

OBS F1 0045-4126 Dist 312.990 V.obs 89-52'30" H.obs 276-53'06"
Code GUTTER 6 PT END

OBS F1 0045-4127 Dist 314.950 V.obs 89-51'58" H.obs 276-47'28"
Code EA 6 PT END

OBS F1 0045-4128 Dist 337.330 V.obs 89-51'28" H.obs 275-57'46"
Code SIGN STRUCT

OBS F1 0045-4129 Dist 336.190 V.obs 89-51'03" H.obs 275-59'45"
Code TOC 3 POC

OBS F1 0045-4130 Dist 335.480 V.obs 89-56'06" H.obs 276-01'31"
Code GUTTER 3 POC

NOTE TS Aug-29-94 12:05

OBS F1 0045-4132 Dist 339.750 V.obs 89-51'51" H.obs 271-46'42"
Code TOC 3 POC

TRGET Trget ht 5.120

OBS F1 0045-4133 Dist 339.210 V.obs 89-52'04" H.obs 271-44'11"
Code GUTTER 3 POC

TRGET Trget ht 4.620

OBS F1 0045-4134 Dist 337.880 V.obs 89-57'08" H.obs 271-34'22"
Code EA 3 POC

OBS F1 0045-4135 Dist 356.070 V.obs 89-52'37" H.obs 269-56'56"
Code TOC 3 PT END

OBS F1 0045-4136 Dist 355.660 V.obs 89-57'39" H.obs 269-51'39"
Code GUTTER 3 PT END

NOTE PT 4137 EA 3 PT IS NOT AN END SHOT

NOTE PTS 4137+4138 HRS ARE 8.2 NOT 4.62

OBS F1 0045-4137 Dist 355.280 V.obs 89-25'17" H.obs 269-38'34"
Code EA 3 PT

OBS F1 0045-4138 Dist 355.940 V.obs 89-23'15" H.obs 269-25'30"
Code GUARDRAIL ST

TRGET Trget ht 8.200

OBS F1 0045-4139 Dist 351.940 V.obs 89-18'05" H.obs 265-53'36"
Code EA 3

OBS F1 0045-4140 Dist 349.860 V.obs 89-22'40" H.obs 262-35'41"
Code GUARDRAIL END

TRGET Trget ht 4.620

OBS F1 0045-4141 Dist 347.950 V.obs 89-51'27" H.obs 262-14'59"
Code TOC 3 PC ST

OBS F1 0045-4142 Dist 348.060 V.obs 89-56'03" H.obs 262-20'08"
Code GUTTER 3 PC ST

OBS F1 0045-4143 Dist 348.180 V.obs 89-55'22" H.obs 262-33'34"
Code EA 3 PC

OBS F1 0045-4144 Dist 392.050 V.obs 90-13'08" H.obs 273-11'12"
Code G

OBS F1 0045-4145 Dist 425.720 V.obs 90-13'28" H.obs 272-20'18"
Code G

OBS F1 0045-4146 Dist 289.880 V.obs 89-52'09" H.obs 268-09'38"
Code BC

OBS F1 0045-4147 Dist 283.190 V.obs 90-03'43" H.obs 258-45'10"
Code G

OBS F1 0045-4148 Dist 286.690 V.obs 89-52'18" H.obs 263-26'47"

OBS F1 0045-4149 Dist 286.570 V.obs 89-57'58" H.obs 263-35'04"
Code GUTTER 3 POC

NOTE TS Aug-29-94 12:15

OBS F1 0045-4150 Dist 286.890 V.obs 89-56'38" H.obs 263-32'58"
Code EA 3 POC

OBS F1 0045-4151 Dist 220.800 V.obs 90-01'26" H.obs 252-32'55"
Code G

OBS F1 0045-4152 Dist 220.240 V.obs 89-53'06" H.obs 264-55'48"
Code TOC 3 POC

OBS F1 0045-4153 Dist 220.360 V.obs 90-00'32" H.obs 265-04'45"
Code GUTTER 3 POC

OBS F1 0045-4154 Dist 220.440 V.obs 89-59'22" H.obs 265-27'27"
Code EA 3 POC

OBS F1 0045-4155 Dist 224.450 V.obs 89-53'18" H.obs 270-46'25"
Code A

OBS F1 0045-4156 Dist 255.390 V.obs 89-57'55" H.obs 274-53'54"
Code A

OBS F1 0045-4157 Dist 296.330 V.obs 89-57'27" H.obs 272-32'37"
Code A

OBS F1 0045-4158 Dist 296.910 V.obs 89-57'22" H.obs 272-31'28"
Code A

OBS F1 0045-4159 Dist 328.840 V.obs 89-56'51" H.obs 272-04'03"
Code A

OBS F1 0045-4160 Dist 115.570 V.obs 89-55'57" H.obs 268-16'31"
Code TOC 3 POC

OBS F1 0045-4161 Dist 115.740 V.obs 90-09'57" H.obs 268-36'01"
Code GUTTER 3 POC

OBS F1 0045-4162 Dist 116.000 V.obs 90-06'15" H.obs 269-19'27"
Code EA 3 POC

OBS F1 0045-4163 Dist 163.950 V.obs 89-54'06" H.obs 283-44'29"
Code TOC 4 PRC

OBS F1 0045-4164 Dist 163.720 V.obs 90-04'07" H.obs 283-38'03"
Code GUTTER 4 PRC

OBS F1 0045-4165 Dist 163.160 V.obs 90-02'34" H.obs 283-05'34"
Code EA 4 POC

OBS F1 0045-4166 Dist 157.830 V.obs 90-04'41" H.obs 284-26'12"
Code CONC SHOT

OBS F1 0045-4167 Dist 160.370 V.obs 89-50'46" H.obs 285-07'52"
Code TOC 4 POC

OBS F1 0045-4168 Dist 159.890 V.obs 90-01'30" H.obs 285-02'23"
Code GUTTER 4 POC

OBS F1 0045-4169 Dist 160.420 V.obs 89-49'43" H.obs 286-29'00"
Code TOC 4 PRC POC

Code GUTTER 4 PT END

OBS F1 0045-4171 Dist 142.520 V.obs 89-59'54" H.obs 289-54'11"
Code CONC EDGE

OBS F1 0045-4172 Dist 139.560 V.obs 90-05'25" H.obs 287-32'59"
Code CONC SHOT

OBS F1 0045-4173 Dist 138.930 V.obs 90-03'32" H.obs 287-00'38"
Code EA 4 POC

OBS F1 0045-4174 Dist 125.610 V.obs 90-00'10" H.obs 293-56'26"
Code GUTTER 4 PC ST

OBS F1 0045-4175 Dist 125.200 V.obs 89-48'03" H.obs 294-03'17"
Code TOC 4 PC ST

OBS F1 0045-4176 Dist 122.270 V.obs 89-49'28" H.obs 292-50'47"
Code TOC 4 POC

OBS F1 0045-4177 Dist 122.280 V.obs 90-03'11" H.obs 292-34'40"
Code GUTTER 4 POC

OBS F1 0045-4178 Dist 121.900 V.obs 90-07'40" H.obs 291-22'37"
Code CONC SHOT

OBS F1 0045-4179 Dist 117.050 V.obs 89-53'16" H.obs 293-03'10"
Code TOC 4 PRC

OBS F1 0045-4180 Dist 116.850 V.obs 90-07'51" H.obs 292-47'30"
Code GUTTER 4 PRC

OBS F1 0045-4181 Dist 115.900 V.obs 90-05'22" H.obs 292-09'50"
Code EA 4 POC

OBS F1 0045-4182 Dist 121.080 V.obs 89-53'46" H.obs 278-55'05"
Code A

OBS F1 0045-4183 Dist 140.830 V.obs 90-30'37" H.obs 295-51'06"
Code G

NOTE TS Aug-29-94 12:25

OBS F1 0045-4184 Dist 158.420 V.obs 90-27'10" H.obs 305-05'33"
Code G

OBS F1 0045-4185 Dist 17.270 V.obs 90-09'26" H.obs 292-02'22"
Code TOC 3 POC

OBS F1 0045-4186 Dist 17.600 V.obs 91-43'18" H.obs 293-51'35"
Code GUTTER 3 POC

OBS F1 0045-4187 Dist 18.390 V.obs 91-21'46" H.obs 297-49'57"
Code EA 3 POC

OBS F1 0045-4188 Dist 35.600 V.obs 90-09'04" H.obs 329-37'43"
Code A

OBS F1 0045-4189 Dist 56.100 V.obs 90-26'34" H.obs 338-43'04"
Code EA 4 POC

OBS F1 0045-4190 Dist 57.550 V.obs 90-32'19" H.obs 339-04'10"
Code GUTTER 4 POC

| | | | |
|---|---|---|---|
| OBS F1 0045-4192 | Dist 77.130<br>Code G | V.obs 91-11'04" | H.obs 342-24'38" |
| OBS F1 0045-4193 | Dist 99.360<br>Code G | V.obs 90-46'12" | H.obs 344-25'13" |
| TRGET | Trget ht 4.750 | | |
| TRGET | Trget ht 4.790 | | |
| TRGET | Trget ht 4.750 | | |
| OBS F1 0045-4194 | Dist 986.240<br>Code CHK 43 | V.obs 89-56'34" | H.obs 84-12'16" |
| NOTE SO | Fill 0.075 | D.North 0.102 | D.East 0.060 |

* END OF REPORT *

| | | | |
|---|---|---|---|
| SDR20 V03-05 | Copyright 1985-92 by Datacom Software Research Limited. | | |
| | Serial no | Aug-31-94 05:56 | |
| | Angle : Degrees | Dist : Feet | Press : Inch Hg |
| | Temp : Fahrenht | Coord : N-E-Elv | H.obs : Right |
| TOB | Job ID RID 8-30-94 | | |
| NOTE CP | Sea level crn: N | | |
| NOTE CP | C and R crn: Y | | |
| NOTE CP | Atmos crn: Y | | |
| SCALE | S.F. 1.000000000 | | |
| NOTE OO | Current view | | |
| NOTE TS | Aug-30-94 06:48 | | |
| NOTE TS | Aug-30-94 06:49 | | |
| NOTE CJ | Point taken from RID ADJ CONTROL | | |
| POS KI 0045 | Nrth 904718.627 | East 367086.247 | Elv 1012.915 |
| | Code CP | | |
| INSTR | SETcomms | EDM <No text> | Serial no 015668 |
| | Theo <No text> | Serial no 000000 | Mount: not applic |
| | V.obs : Zenith | Edm o/s <Null> | Refl o/s <Null> |
| | P.C. mm 0.000 | | |
| NOTE PC | P.C. mm Applied: -30.000 | | |
| STN SO 0045 | Nrth 904718.627 | East 367086.247 | Elv 1012.915 |
| | Theo ht 5.270 | Code CP | |
| NOTE PT | Atmos crn Applied: Press= 28.5 Temp= 95.00 | | |
| NOTE CJ | Point taken from RID ADJ CONTROL | | |
| POS KI 00[illegible] | Nrth 904818.317 | East 368067.506 | Elv 1014.325 |
| | Code CP | | |
| BKB TP 00[illegible]0043 | Azmth N84x11'56E | H.obs 84-11'56" | |
| TRGET | Trget ht 4.990 | | |
| OBS F1 00[illegible]0043 | Dist 986.300 | V.obs 89-56'17" | H.obs 84-11'56" |
| | Code CP | | |
| OBS F1 00[illegible]4195 | Dist 986.300 | V.obs 89-56'18" | H.obs 84-11'56" |
| | Code CHK 43 | | |
| NOTE SO | Cut 0.012 | D.North 0.001 | D.East 0.010 |
| TRGET | Trget ht 4.620 | | |
| OBS F1 00[illegible]4196 | Dist 51.130 | V.obs 90-29'15" | H.obs 104-11'33" |
| | Code G | | |
| OBS F1 00[illegible]4197 | Dist 81.530 | V.obs 90-16'39" | H.obs 82-12'55" |
| | Code TOC 3 PT | | |
| OBS F1 00[illegible]4198 | Dist 81.490 | V.obs 90-36'41" | H.obs 81-47'02" |

4195 - 4528

OBS F1 0045-4199 Dist 81.620 V.obs 90-32'29" H.obs 80-44'18"
Code EA 3 PT

OBS F1 0045-4200 Dist 87.870 V.obs 90-16'09" H.obs 66-44'43"
Code A

OBS F1 0045-4201 Dist 97.800 V.obs 90-28'19" H.obs 54-21'53"
Code EA 4 PT

OBS F1 0045-4202 Dist 98.440 V.obs 90-30'31" H.obs 53-33'43"
Code GUTTER 4 PT

OBS F1 0045-4203 Dist 98.770 V.obs 90-13'40" H.obs 53-14'16"
Code TOC 4 PT

OBS F1 0045-4204 Dist 113.440 V.obs 90-46'40" H.obs 42-50'01"
Code G

OBS F1 0045-4205 Dist 131.960 V.obs 90-39'37" H.obs 34-47'40"
Code G

OBS F1 0045-4206 Dist 176.070 V.obs 90-13'44" H.obs 86-06'53"
Code TOC 3

OBS F1 0045-4207 Dist 176.170 V.obs 90-23'16" H.obs 85-54'07"
Code GUTTER 3

OBS F1 0045-4208 Dist 176.270 V.obs 90-20'17" H.obs 85-26'58"
Code EA 3

OBS F1 0045-4209 Dist 179.180 V.obs 90-11'54" H.obs 78-10'55"
Code A

OBS F1 0045-4210 Dist 86.140 V.obs 90-29'59" H.obs 85-33'33"
Code SIGN NO PARKING

OBS F1 0045-4211 Dist 83.260 V.obs 90-32'56" H.obs 311-23'27"
Code SIGN NO PARKING

NOTE TS Aug-30-94 06:59

OBS F1 0045-4212 Dist 184.440 V.obs 90-18'07" H.obs 71-42'42"
Code EA 4

OBS F1 0045-4213 Dist 184.940 V.obs 90-19'30" H.obs 71-15'44"
Code GUTTER 4 PC

OBS F1 0045-4214 Dist 185.150 V.obs 90-11'14" H.obs 71-04'44"
Code TOC 4 PC

OBS F1 0045-4215 Dist 190.890 V.obs 90-18'53" H.obs 71-50'03"
Code CONC SHOT

OBS F1 0045-4216 Dist 190.450 V.obs 90-07'41" H.obs 70-49'19"
Code TOC 4 POC

OBS F1 0045-4217 Dist 190.670 V.obs 90-16'40" H.obs 70-55'32"
Code GUTTER 4 POC

OBS F1 0045-4218 Dist 192.340 V.obs 90-06'50" H.obs 69-56'58"
Code TOC 4 PT END

OBS F1 0045-4219 Dist 192.860 V.obs 90-15'18" H.obs 69-58'42"
Code GUTTER 4 PT END

| | | | | |
|---|---|---|---|---|
| | | Code G | | |
| OBS F1 | 0045-4221 | Dist 205.100<br>Code G | V.obs 90-20'27" | H.obs 57-47'27" |
| OBS F1 | 0045-4222 | Dist 211.610<br>Code CONC EDGE | V.obs 90-14'05" | H.obs 71-44'36" |
| OBS F1 | 0045-4223 | Dist 209.750<br>Code CONC SHOT | V.obs 90-17'07" | H.obs 73-25'52" |
| OBS F1 | 0045-4224 | Dist 209.250<br>Code EA 4 | V.obs 90-16'13" | H.obs 73-51'05" |
| OBS F1 | 0045-4225 | Dist 230.150<br>Code GUTTER 4 PC ST | V.obs 90-13'05" | H.obs 73-13'37" |
| OBS F1 | 0045-4226 | Dist 230.580<br>Code TOC 4 PC ST | V.obs 90-05'57" | H.obs 73-16'25" |
| OBS F1 | 0045-4227 | Dist 230.570<br>Code TOC 4 POC | V.obs 90-06'48" | H.obs 74-10'16" |
| OBS F1 | 0045-4228 | Dist 229.990<br>Code GUTTER 4 POC | V.obs 90-14'45" | H.obs 74-12'18" |
| OBS F1 | 0045-4229 | Dist 228.410<br>Code CONC SHOT | V.obs 90-16'16" | H.obs 74-49'17" |
| OBS F1 | 0045-4230 | Dist 234.830<br>Code TOC 4 PT | V.obs 90-09'47" | H.obs 75-04'56" |
| OBS F1 | 0045-4231 | Dist 234.680<br>Code GUTTER 4 PT | V.obs 90-16'06" | H.obs 75-12'25" |
| OBS F1 | 0045-4232 | Dist 234.460<br>Code EA 4 | V.obs 90-15'19" | H.obs 75-33'46" |
| OBS F1 | 0045-4233 | Dist 240.190<br>Code SIGN NO PARKING | V.obs 90-11'57" | H.obs 74-11'31" |
| OBS F1 | 0045-4234 | Dist 256.190<br>Code CB CURB ST | V.obs 90-18'04" | H.obs 76-27'27" |
| OBS F1 | 0045-4235 | Dist 276.530<br>Code CB CURB END | V.obs 90-16'07" | H.obs 77-24'58" |
| OBS F1 | 0045-4236 | Dist 255.600<br>Code CONC EDGE ST | V.obs 90-10'10" | H.obs 76-15'08" |
| OBS F1 | 0045-4237 | Dist 256.500<br>Code CONC EDGE | V.obs 90-09'28" | H.obs 75-25'15" |
| OBS F1 | 0045-4238 | Dist 277.800<br>Code CONC EDGE | V.obs 90-07'36" | H.obs 76-30'22" |
| OBS F1 | 0045-4239 | Dist 276.930<br>Code CONC EDGE END | V.obs 90-08'18" | H.obs 77-18'12" |
| OBS F1 | 0045-4240 | Dist 249.850<br>Code CB CURB ST | V.obs 90-18'48" | H.obs 86-57'13" |
| OBS F1 | 0045-4241 | Dist 270.160<br>Code CB CURB END | V.obs 90-16'09" | H.obs 87-09'14" |

| | | | | |
|---|---|---|---|---|
| | | Code CONC EDGE ST | | |
| OBS F1 | 0045-4243 | Dist 248.940<br>Code CONC EDGE | V.obs 90-10'42" | H.obs 87-59'55" |
| OBS F1 | 0045-4244 | Dist 270.820<br>Code CONC EDGE | V.obs 90-08'03" | H.obs 88-08'10" |
| OBS F1 | 0045-4245 | Dist 270.900<br>Code CONC EDGE END | V.obs 90-08'16" | H.obs 87-18'16" |
| NOTE TS | | Aug-30-94 07:10 | | |
| OBS F1 | 0045-4246 | Dist 277.120<br>Code TOC 3 | V.obs 90-08'37" | H.obs 87-20'53" |
| OBS F1 | 0045-4247 | Dist 277.140<br>Code GUTTER 5 | V.obs 90-14'14" | H.obs 87-12'13" |
| OBS F1 | 0045-4248 | Dist 277.430<br>Code EA 3 | V.obs 90-13'22" | H.obs 86-54'12" |
| OBS F1 | 0045-4249 | Dist 278.970<br>Code A | V.obs 90-08'50" | H.obs 82-31'57" |
| OBS F1 | 0045-4250 | Dist 284.150<br>Code EA 4 | V.obs 90-13'29" | H.obs 78-03'46" |
| OBS F1 | 0045-4251 | Dist 284.370<br>Code GUTTER 4 | V.obs 90-14'34" | H.obs 77-46'00" |
| OBS F1 | 0045-4252 | Dist 284.540<br>Code TOC 4 | V.obs 90-08'20" | H.obs 77-38'56" |
| OBS F1 | 0045-4253 | Dist 299.750<br>Code G | V.obs 90-03'28" | H.obs 69-19'01" |
| OBS F1 | 0045-4254 | Dist 297.110<br>Code TOC 1 | V.obs 90-08'35" | H.obs 78-08'21" |
| OBS F1 | 0045-4255 | Dist 301.030<br>Code CURB CUT | V.obs 90-11'58" | H.obs 78-18'29" |
| OBS F1 | 0045-4256 | Dist 312.980<br>Code CURB CUT | V.obs 90-11'18" | H.obs 78-44'14" |
| OBS F1 | 0045-4257 | Dist 317.050<br>Code TOC 4 | V.obs 90-07'14" | H.obs 78-52'58" |
| OBS F1 | 0045-4258 | Dist 297.360<br>Code CONC EDGE ST | V.obs 90-08'11" | H.obs 78-08'05" |
| OBS F1 | 0045-4259 | Dist 299.080<br>Code CONC EDGE | V.obs 90-06'54" | H.obs 77-24'25" |
| OBS F1 | 0045-4260 | Dist 317.520<br>Code CONC EDGE | V.obs 90-05'55" | H.obs 78-09'03" |
| OBS F1 | 0045-4261 | Dist 316.850<br>Code CONC EDGE END | V.obs 90-07'01" | H.obs 78-50'26" |
| OBS F1 | 0045-4262 | Dist 291.060<br>Code TOC 2 | V.obs 90-08'57" | H.obs 87-27'06" |

OBS F1 0045-4264 Dist 307.510 V.obs 90-11'24" H.obs 87-33'28"
Code CURB CUT

OBS F1 0045-4265 Dist 311.410 V.obs 90-07'10" H.obs 87-33'35"
Code TOC 3

OBS F1 0045-4266 Dist 291.880 V.obs 90-09'06" H.obs 87-28'30"
Code CONC EDGE ST

OBS F1 0045-4267 Dist 291.770 V.obs 90-08'04" H.obs 88-13'42"
Code CONC EDGE

OBS F1 0045-4268 Dist 311.320 V.obs 90-07'12" H.obs 88-17'50"
Code CONC EDGE

OBS F1 0045-4269 Dist 311.460 V.obs 90-07'13" H.obs 87-35'51"
Code CONC EDGE END

OBS F1 0045-4270 Dist 379.100 V.obs 90-04'58" H.obs 87-54'43"
Code TOC 3

OBS F1 0045-4271 Dist 379.020 V.obs 90-09'31" H.obs 87-48'55"
Code GUTTER 3

OBS F1 0045-4272 Dist 379.110 V.obs 90-08'20" H.obs 87-35'59"
Code EA 3

OBS F1 0045-4273 Dist 379.450 V.obs 90-05'14" H.obs 84-17'11"
Code A

OBS F1 0045-4274 Dist 385.120 V.obs 89-59'34" H.obs 78-36'52"
Code G

OBS F1 0045-4275 Dist 394.870 V.obs 89-57'12" H.obs 73-32'51"
Code G

OBS F1 0045-4276 Dist 372.380 V.obs 90-04'43" H.obs 80-28'20"
Code TOC 4 PC

OBS F1 0045-4277 Dist 372.200 V.obs 90-09'18" H.obs 80-33'27"
Code GUTTER 4 PC

OBS F1 0045-4278 Dist 372.010 V.obs 90-08'37" H.obs 80-47'09"
Code EA 4

NOTE TS Aug-30-94 07:20

OBS F1 0045-4279 Dist 378.940 V.obs 90-09'04" H.obs 80-43'31"
Code CONC SHOT

OBS F1 0045-4280 Dist 377.380 V.obs 90-03'10" H.obs 80-14'29"
Code TOC 4 POC

OBS F1 0045-4281 Dist 377.790 V.obs 90-07'38" H.obs 80-16'48"
Code GUTTER 4 POC

OBS F1 0045-4282 Dist 379.180 V.obs 90-01'51" H.obs 79-43'13"
Code TOC 4 PT END

OBS F1 0045-4283 Dist 379.640 V.obs 90-05'54" H.obs 79-43'46"
Code GUTTER 4 PT END

OBS F1 0045-4284 Dist 398.870 V.obs 90-05'20" H.obs 80-12'10"

| | | | |
|---|---|---|---|
| OBS F1 0045-4285 | Dist 397.380<br>Code CONC SHOT | V.obs 90-07'58" | H.obs 81-06'49" |
| OBS F1 0045-4286 | Dist 397.190<br>Code EA 4 | V.obs 90-07'24" | H.obs 81-20'37" |
| OBS F1 0045-4287 | Dist 418.660<br>Code TOC 4 PC ST | V.obs 90-01'33" | H.obs 80-39'01" |
| OBS F1 0045-4288 | Dist 418.150<br>Code GUTTER 4 PC ST | V.obs 90-05'28" | H.obs 80-38'11" |
| OBS F1 0045-4289 | Dist 419.210<br>Code TOC 4 POC | V.obs 90-02'20" | H.obs 81-10'45" |
| OBS F1 0045-4290 | Dist 418.720<br>Code GUTTER 4 POC | V.obs 90-06'09" | H.obs 81-11'33" |
| OBS F1 0045-4291 | Dist 423.710<br>Code TOC 4 PT | V.obs 90-03'04" | H.obs 81-34'26" |
| OBS F1 0045-4292 | Dist 423.540<br>Code GUTTER 4 PT | V.obs 90-06'54" | H.obs 81-40'08" |
| OBS F1 0045-4293 | Dist 423.620<br>Code EA 4 | V.obs 90-06'07" | H.obs 81-50'16" |
| OBS F1 0045-4294 | Dist 390.310<br>Code SIGN NO PARKING | V.obs 90-07'10" | H.obs 88-47'55" |
| TRGET | Trget ht 4.980 | | |
| OBS F1 0045-4295 | Dist 986.290<br>Code CHK 43 | V.obs 89-56'17" | H.obs 84-11'52" |
| NOTE SO | Cut 0.016 | D.North -0.017 | D.East 0.022 |
| NOTE TS | Aug-30-94 07:37 | | |
| STN SO 00[illegible] | Nrth 904818.317<br>Theo ht 5.210 | East 968067.506<br>Code CP | Elv 1014.325 |
| NOTE TL | EDM tol. error: Pt: 0045 0.021 | | |
| BKB TP 00[illegible]-0045 | Azmth S84x11'56W | H.obs 264-11'56" | |
| TRGET | Trget ht 4.290 | | |
| OBS F1 00[illegible]-0045 | Dist 986.290<br>Code CP | V.obs 90-05'43" | H.obs 264-11'56" |
| OBS F1 00[illegible] | Dist 986.280<br>Code CHK 45 | V.obs 90-05'45" | H.obs 264-11'56" |
| NOTE SO | Cut 0.000 | D.North -0.003 | D.East -0.031 |
| NOTE | PTS 4297+4298 ONLY HRS ARE 4.62 NOT 4.99 | | |
| NOTE | WM WIDTH IS 1... [illegible] | | |
| OBS F1 00[illegible]-4297 | Dist 707.480<br>Code WM SW COR | V.obs 90-11'05" | H.obs 261-59'00" |
| OBS F1 00[illegible]-4298 | Dist 704.820 | V.obs 90-11'55" | H.obs 261-58'08" |

| | | | | |
|---|---|---|---|---|
| TRGET | | Trget ht 4.620 | | |
| NOTE | | WM WIDTH IS 1.5 FT | | |
| OBS F1 | 0043-4299 | Dist 699.040<br>Code WM SW COR | V.obs 90-07'14" | H.obs 267-41'07" |
| OBS F1 | 0043-4300 | Dist 696.630<br>Code WM SE COR | V.obs 90-07'35" | H.obs 267-40'18" |
| OBS F1 | 0043-4301 | Dist 507.280<br>Code TOC 3 | V.obs 90-11'11" | H.obs 260-21'38" |
| OBS F1 | 0043-4302 | Dist 507.110<br>Code GUTTER 3 | V.obs 90-14'25" | H.obs 260-25'26" |
| OBS F1 | 0043-4303 | Dist 506.900<br>Code EA 3 | V.obs 90-13'37" | H.obs 260-35'28" |
| OBS F1 | 0043-4304 | Dist 504.460<br>Code A | V.obs 90-11'53" | H.obs 262-56'23" |
| OBS F1 | 0043-4305 | Dist 502.160<br>Code EA 4 | V.obs 90-13'40" | H.obs 265-31'37" |
| NOTE TS | | Aug-30-94 07:47 | | |
| OBS F1 | 0043-4306 | Dist 502.120<br>Code GUTTER 4 | V.obs 90-14'20" | H.obs 265-41'33" |
| OBS F1 | 0043-4307 | Dist 502.090<br>Code TOC 4 | V.obs 90-11'01" | H.obs 265-46'31" |
| OBS F1 | 0043-4308 | Dist 501.090<br>Code G | V.obs 90-05'37" | H.obs 266-48'37" |
| OBS F1 | 0043-4309 | Dist 501.930<br>Code G | V.obs 90-02'40" | H.obs 272-01'38" |
| OBS F1 | 0043-4310 | Dist 470.000<br>Code TOC 4 PC | V.obs 90-11'13" | H.obs 265-31'03" |
| OBS F1 | 0043-4311 | Dist 470.100<br>Code GUTTER 4 PC | V.obs 90-14'53" | H.obs 265-26'15" |
| OBS F1 | 0043-4312 | Dist 470.190<br>Code EA 4 PC | V.obs 90-14'07" | H.obs 265-15'59" |
| OBS F1 | 0043-4313 | Dist 450.780<br>Code SIGN NO PARKING | V.obs 90-06'38" | H.obs 265-57'18" |
| OBS F1 | 0043-4314 | Dist 472.300<br>Code BC | V.obs 90-12'00" | H.obs 262-36'38" |
| OBS F1 | 0043-4315 | Dist 474.570<br>Code EA 3 PC | V.obs 90-13'55" | H.obs 259-58'55" |
| OBS F1 | 0043-4316 | Dist 474.690<br>Code GUTTER 3 PC | V.obs 90-14'43" | H.obs 259-48'24" |
| OBS F1 | 0043-4317 | Dist 474.760<br>Code TOC 4 PC | V.obs 90-11'15" | H.obs 259-43'53" |
| OBS F1 | 0043-4318 | Dist 410.770 | V.obs 90-06'23" | H.obs 254-40'31" |

| | | | |
|---|---|---|---|
| OBS F1 0043-4319 | Dist 407.410<br>Code TOC 3 POC | V.obs 90-11'46" | H.obs 258-24'28" |
| OBS F1 0043-4320 | Dist 407.320<br>Code GUTTER 3 POC | V.obs 90-15'44" | H.obs 258-29'47" |
| OBS F1 0043-4321 | Dist 407.050<br>Code EA 3 POC | V.obs 90-14'50" | H.obs 258-41'52" |
| OBS F1 0043-4322 | Dist 405.040<br>Code A | V.obs 90-11'59" | H.obs 261-50'34" |
| OBS F1 0043-4323 | Dist 403.620<br>Code EA 4 POC | V.obs 90-14'55" | H.obs 264-51'52" |
| OBS F1 0043-4324 | Dist 403.540<br>Code GUTTER 4 POC | V.obs 90-15'47" | H.obs 265-04'43" |
| OBS F1 0043-4325 | Dist 403.480<br>Code TOC 4 POC | V.obs 90-11'44" | H.obs 265-10'13" |
| OBS F1 0043-4326 | Dist 403.670<br>Code G | V.obs 90-03'51" | H.obs 266-23'28" |
| OBS F1 0043-4327 | Dist 407.460<br>Code G | V.obs 90-03'00" | H.obs 272-55'08" |
| OBS F1 0043-4328 | Dist 315.580<br>Code WV RIM | V.obs 90-14'27" | H.obs 256-04'41" |
| TRGET | Trget ht 8.200 | | |
| OBS F1 0043-4329 | Dist 315.550<br>Code WV NUT | V.obs 90-06'01" | H.obs 256-03'24" |
| TRGET | Trget ht 4.620 | | |
| OBS F1 0043-4330 | Dist 309.990<br>Code FH | V.obs 90-13'46" | H.obs 255-59'22" |
| OBS F1 0043-4331 | Dist 312.280<br>Code TOC 3 POC | V.obs 90-13'15" | H.obs 256-53'48" |
| OBS F1 0043-4332 | Dist 312.290<br>Code GUTTER 3 POC | V.obs 90-18'47" | H.obs 257-00'22" |
| OBS F1 0043-4333 | Dist 312.190<br>Code EA 3 POC | V.obs 90-17'24" | H.obs 257-15'57" |
| OBS F1 0043-4334 | Dist 310.070<br>Code A | V.obs 90-13'18" | H.obs 261-10'58" |
| OBS F1 0043-4335 | Dist 310.300<br>Code EA 4 POC | V.obs 90-16'04" | H.obs 265-21'10" |
| OBS F1 0043-4336 | Dist 310.280<br>Code GUTTER 4 POC | V.obs 90-17'11" | H.obs 265-37'27" |
| OBS F1 0043-4337 | Dist 310.320<br>Code TOC 4 POC | V.obs 90-11'43" | H.obs 265-44'08" |
| NOTE TS | Aug-30-94 08:01 | | |
| OBS F1 0043-4338 | Dist 305.920 | V.obs 90-09'31" | H.obs 266-14'08" |

OBS F1 0043-4339 Dist 305.440 V.obs 90-15'05" H.obs 266-11'56"
Code GUTTER 4 POC

OBS F1 0043-4340 Dist 304.990 V.obs 90-08'28" H.obs 266-57'56"
Code TOC 4 PT END

OBS F1 0043-4341 Dist 304.470 V.obs 90-13'37" H.obs 266-58'19"
Code GUTTER 4 PT END

OBS F1 0043-4342 Dist 303.170 V.obs 90-17'17" H.obs 265-46'58"
Code CONC SHOT

OBS F1 0043-4343 Dist 285.480 V.obs 90-14'23" H.obs 267-29'30"
Code CONC EDGE

OBS F1 0043-4344 Dist 284.580 V.obs 90-17'46" H.obs 266-12'22"
Code CONC SHOT

OBS F1 0043-4345 Dist 284.220 V.obs 90-17'31" H.obs 265-54'16"
Code EA 4 POC

OBS F1 0043-4346 Dist 277.710 V.obs 90-14'29" H.obs 262-34'16"
Code MH SS

OBS F1 0043-4347 Dist 264.860 V.obs 90-18'23" H.obs 266-45'11"
Code CONC SHOT

NOTE OS 265.260 90-09'54" 267-54'20" OS 1.000

NOTE OS Dirn <

OBS F1 0043-4348 Dist 265.262 V.obs 90-09'54" H.obs 268-07'18"
Code TOC 4 PC ST

OBS F1 0043-4349 Dist 265.850 V.obs 90-15'48" H.obs 267-54'46"
Code CHK

NOTE OS 265.850 90-15'58" 267-55'00" OS 1.000

NOTE OS Dirn <

OBS F1 0043-4350 Dist 265.852 V.obs 90-15'58" H.obs 268-07'56"
Code GUTTER 4 PC ST

OBS F1 0043-4351 Dist 263.210 V.obs 90-11'15" H.obs 267-17'01"
Code TOC 4 POC

OBS F1 0043-4352 Dist 263.660 V.obs 90-17'41" H.obs 267-11'31"
Code GUTTER 4 POC

OBS F1 0043-4353 Dist 258.080 V.obs 90-12'31" H.obs 267-03'17"
Code TOC 4 PCC

OBS F1 0043-4354 Dist 258.020 V.obs 90-19'05" H.obs 266-55'59"
Code GUTTER 4 PCC

OBS F1 0043-4355 Dist 257.720 V.obs 90-18'21" H.obs 266-37'02"
Code EA 4 POC

OBS F1 0043-4356 Dist 234.370 V.obs 90-09'02" H.obs 269-17'46"
Code SIGN NO PARKING

OBS F1 0043-4357 Dist 212.540 V.obs 90-15'10" H.obs 256-16'54"
Code TOC 3 POC

Code GUTTER 3 POC

OBS F1 0043-4359 Dist 212.610 V.obs 90-21'05" H.obs 256-49'17"
Code EA 3 POC

OBS F1 0043-4360 Dist 214.150 V.obs 90-14'37" H.obs 262-38'32"
Code A

OBS F1 0043-4361 Dist 217.880 V.obs 90-19'59" H.obs 268-27'02"
Code EA 4 POC

OBS F1 0043-4362 Dist 218.410 V.obs 90-21'33" H.obs 268-48'47"
Code GUTTER 4 POC

OBS F1 0043-4363 Dist 218.640 V.obs 90-13'46" H.obs 268-57'46"
Code TOC 4 POC

OBS F1 0043-4364 Dist 224.350 V.obs 90-11'47" H.obs 274-27'48"
Code G

OBS F1 0043-4365 Dist 232.370 V.obs 90-07'37" H.obs 279-52'27"
Code G

NOTE TS Aug-30-94 08:11

OBS F1 0043-4366 Dist 117.760 V.obs 90-29'28" H.obs 245-34'45"
Code G

OBS F1 0043-4367 Dist 117.020 V.obs 90-21'01" H.obs 258-55'32"
Code TOC 3 POC

OBS F1 0043-4368 Dist 117.210 V.obs 90-35'19" H.obs 259-15'02"
Code GUTTER 3 POC

OBS F1 0043-4369 Dist 117.580 V.obs 90-32'29" H.obs 259-55'53"
Code EA 3 POC

OBS F1 0043-4370 Dist 122.820 V.obs 90-25'20" H.obs 269-05'28"
Code A

OBS F1 0043-4371 Dist 132.650 V.obs 90-28'26" H.obs 278-55'31"
Code EA 4 POC

OBS F1 0043-4372 Dist 133.620 V.obs 90-31'11" H.obs 279-23'23"
Code GUTTER 4 POC

OBS F1 0043-4373 Dist 134.020 V.obs 90-18'22" H.obs 279-36'15"
Code TOC 4 POC

OBS F1 0043-4374 Dist 142.900 V.obs 90-18'42" H.obs 286-06'25"
Code G

OBS F1 0043-4375 Dist 155.510 V.obs 90-16'21" H.obs 293-05'07"
Code G

OBS F1 0043-4376 Dist 51.360 V.obs 90-48'50" H.obs 268-03'27"
Code SIGN NO PARKING

OBS F1 0043-4377 Dist 39.050 V.obs 90-59'27" H.obs 172-21'54"
Code G

OBS F1 0043-4378 Dist 25.410 V.obs 91-03'44" H.obs 310-25'45"
Code TOC 3 POC

| | | | |
|---|---|---|---|
| OBS F1 0043-4380 | Dist 27.370<br>Code EA 3 POC | V.obs 91-49'07" | H.obs 311-57'43" |
| OBS F1 0043-4381 | Dist 48.850<br>Code A | V.obs 90-37'17" | H.obs 322-55'45" |
| OBS F1 0043-4382 | Dist 69.800<br>Code EA 4 POC | V.obs 90-41'58" | H.obs 326-03'39" |
| OBS F1 0043-4383 | Dist 71.250<br>Code GUTTER 4 POC | V.obs 90-45'58" | H.obs 326-09'30" |
| OBS F1 0043-4384 | Dist 71.840<br>Code TOC 4 POC | V.obs 90-20'21" | H.obs 326-07'58" |
| OBS F1 0043-4385 | Dist 91.380<br>Code G | V.obs 90-30'36" | H.obs 328-11'57" |
| OBS F1 0043-4386 | Dist 116.050<br>Code G | V.obs 90-21'25" | H.obs 329-47'17" |
| OBS F1 0043-4387 | Dist 78.360<br>Code SIGN NO PARKING | V.obs 90-31'04" | H.obs 320-21'41" |
| TRGET | Trget ht 4.990 | | |
| OBS F1 0043-4388 | Dist 986.290<br>Code CHK 45 | V.obs 90-05'44" | H.obs 264-11'47" |
| NOTE SO | Cut 0.005 | D.North 0.041 | D.East -0.026 |
| NOTE TS | Aug-30-94 09:09 | | |
| NOTE CJ | Point taken from RID ADJ CONTROL | | |
| POS KI 0184 | Nrth 902001.360<br>Code 1/2 IN RB | East 365613.820 | Elv (Null) |
| STN SO 0184 | Nrth 902001.360<br>Theo ht 5.810 | East 365613.820<br>Code 1/2 IN RB | - Elv 1003.310 |
| NOTE PT | Atmos crn Applied: Press= 28.5 Temp= 100.00 | | |
| NOTE CJ | Point taken from RID ADJ CONTROL | | |
| POS KI 0019 | Nrth 902156.051<br>Code HB+TK | East 365314.356 | Elv (Null) |
| BKB TP 0184-0019 | Azmth N62x40'51W | H.obs 297-19'09" | |
| TRGET | Trget ht 1.520 | | |
| OBS F1 0184-0019 | Dist 337.100<br>Code HB+TK | V.obs 90-23'56" | H.obs 297-19'09" |
| OBS F1 0184-4389 | Dist 690.150<br>Code CP | V.obs 90-28'12" | H.obs 92-55'27" |
| NOTE TS | Aug-30-94 09:19 | | |
| OBS F1 0184-4390 | Dist 458.100<br>Code CP | V.obs 90-27'20" | H.obs 22-51'12" |

| | | | |
|---|---|---|---|
| STN SO 4390 | Nrth 902423.487<br>Theo ht 5.220 | East 365791.727<br>Code CP | Elv 1003.962 |
| BKB TP 4390-0184 | Azmth S22x51'12W | H.obs 202-51'12" | |
| TRGET | Trget ht 5.540 | | |
| OBS F1 4390-0184 | Dist 458.090<br>Code 1/2 IN RB | V.obs 90-02'31" | H.obs 202-51'12" |
| OBS F1 4390-4391 | Dist 458.090<br>Code CHK 184 | V.obs 90-02'31" | H.obs 202-51'12" |
| NOTE SO | Cut 0.001 | D.North 0.004 | D.East 0.002 |
| TRGET | Trget ht 9.000 | | |
| OBS F1 4390-4392 | Dist 236.790<br>Code FIELD | V.obs 88-58'18" | H.obs 352-32'50" |
| OBS F1 4390-4393 | Dist 253.900<br>Code FIELD | V.obs 88-57'03" | H.obs 338-04'43" |
| OBS F1 4390-4394 | Dist 255.570<br>Code RAIL EAST | V.obs 88-44'54" | H.obs 337-15'46" |
| OBS F1 4390-4395 | Dist 256.710<br>Code CD INV | V.obs 89-12'37" | H.obs 336-37'44" |
| OBS F1 4390-4396 | Dist 257.670<br>Code RAIL WEST | V.obs 88-49'02" | H.obs 336-00'10" |
| OBS F1 4390-4397 | Dist 259.980<br>Code G | V.obs 89-10'26" | H.obs 334-38'40" |
| OBS F1 4390-4398 | Dist 268.510<br>Code G | V.obs 89-00'45" | H.obs 330-53'07" |
| OBS F1 4390-4399 | Dist 284.940<br>Code TB 1 | V.obs 89-12'08" | H.obs 325-05'17" |
| OBS F1 4390-4400 | Dist 295.890<br>Code BS 1 | V.obs 90-31'11" | H.obs 322-02'12" |
| NOTE TS | Aug-30-94 09:41 | | |
| TRGET | Trget ht 15.550 | | |
| OBS F1 4390-4401 | Dist 301.110<br>Code BS 2 | V.obs 89-14'07" | H.obs 320-54'44" |
| TRGET | Trget ht 9.000 | | |
| OBS F1 4390-4402 | Dist 314.620<br>Code TB 2 | V.obs 89-12'25" | H.obs 318-25'50" |
| OBS F1 4390-4403 | Dist 333.400<br>Code G | V.obs 89-12'04" | H.obs 314-58'12" |
| OBS F1 4390-4404 | Dist 384.210<br>Code FIELD | V.obs 89-20'09" | H.obs 307-08'12" |
| OBS F1 4390-4405 | Dist 409.540<br>Code FIELD | V.obs 89-22'09" | H.obs 304-44'09" |

| | | | |
|---|---|---|---|
| | Code TB 2 PC | | |
| OBS F1 4390-4407 | Dist 211.920<br>Code TB 2 POC | V.obs 88-51'40" | H.obs 291-48'44" |
| OBS F1 4390-4408 | Dist 170.820<br>Code TB 2 PT | V.obs 88-38'26" | H.obs 280-31'59" |
| OBS F1 4390-4409 | Dist 224.770<br>Code BS 1 PC | V.obs 90-46'01" | H.obs 304-59'17" |
| OBS F1 4390-4410 | Dist 227.570<br>Code BS 2 PC | V.obs 90-47'00" | H.obs 304-45'19" |
| OBS F1 4390-4411 | Dist 185.990<br>Code BS 1 POC | V.obs 90-52'13" | H.obs 297-16'48" |
| OBS F1 4390-4412 | Dist 187.920<br>Code BS 2 POC | V.obs 90-57'42" | H.obs 295-50'45" |
| OBS F1 4390-4413 | Dist 114.450<br>Code BS 1 PT | V.obs 91-35'26" | H.obs 285-36'24" |
| TRGET | Trget ht 5.720 | | |
| OBS F1 4390-4414 | Dist 115.870<br>Code BS 2 PT | V.obs 93-08'11" | H.obs 283-36'06" |
| OBS F1 4390-4415 | Dist 209.280<br>Code TB 1 PC | V.obs 89-48'10" | H.obs 308-28'02" |
| OBS F1 4390-4416 | Dist 165.880<br>Code TB 1 POC | V.obs 89-43'26" | H.obs 303-08'59" |
| OBS F1 4390-4417 | Dist 122.960<br>Code TB 1 PT | V.obs 89-40'45" | H.obs 299-11'42" |
| OBS F1 4390-4418 | Dist 125.640<br>Code RAIL WEST END | V.obs 89-11'07" | H.obs 303-21'15" |
| OBS F1 4390-4419 | Dist 123.720<br>Code CD INV END | V.obs 89-58'59" | H.obs 304-09'48" |
| OBS F1 4390-4420 | Dist 121.160<br>Code RAIL EAST END | V.obs 89-06'25" | H.obs 304-44'36" |
| OBS F1 4390-4421 | Dist 122.170<br>Code G | V.obs 89-16'27" | H.obs 301-48'29" |
| OBS F1 4390-4422 | Dist 119.590<br>Code G | V.obs 89-15'40" | H.obs 302-52'43" |
| NOTE TS | Aug-30-94 09:51 | | |
| OBS F1 4390-4423 | Dist 199.540<br>Code FIELD | V.obs 89-53'57" | H.obs 49-45'37" |
| OBS F1 4390-4424 | Dist 152.710<br>Code FIELD | V.obs 89-51'17" | H.obs 54-19'22" |
| OBS F1 4390-4425 | Dist 108.270<br>Code FIELD | V.obs 89-53'13" | H.obs 66-28'26" |
| OBS F1 4390-4426 | Dist 64.720 | V.obs 90-06'35" | H.obs 109-09'53" |

| | | | | |
|---|---|---|---|---|
| OBS F1 4390-4427 | Dist 64.050<br>Code TB 1 | V.obs 89-44'11" | H.obs 124-18'01" |
| OBS F1 4390-4428 | Dist 71.420<br>Code BS 1 | V.obs 95-53'47" | H.obs 148-38'47" |
| OBS F1 4390-4429 | Dist 73.710<br>Code BS 2 | V.obs 95-41'42" | H.obs 153-02'03" |
| OBS F1 4390-4430 | Dist 90.620<br>Code TB 2 | V.obs 90-07'09" | H.obs 166-50'37" |
| OBS F1 4390-4431 | Dist 128.640<br>Code FIELD | V.obs 90-02'16" | H.obs 181-40'29" |
| OBS F1 4390-4432 | Dist 171.810<br>Code FIELD | V.obs 90-02'07" | H.obs 189-10'32" |
| OBS F1 4390-4433 | Dist 216.870<br>Code FIELD | V.obs 90-00'24" | H.obs 193-19'50" |
| OBS F1 4390-4434 | Dist 263.100<br>Code FIELD | V.obs 89-58'28" | H.obs 196-21'28" |
| OBS F1 4390-4435 | Dist 498.870<br>Code FIELD | V.obs 90-05'50" | H.obs 149-04'53" |
| OBS F1 4390-4436 | Dist 478.660<br>Code FIELD | V.obs 90-08'28" | H.obs 144-00'19" |
| OBS F1 4390-4437 | Dist 457.200<br>Code FIELD | V.obs 90-06'53" | H.obs 134-52'10" |
| OBS F1 4390-4438 | Dist 450.500<br>Code TB 2 | V.obs 90-05'32" | H.obs 130-07'47" |
| OBS F1 4390-4439 | Dist 448.920<br>Code BS 2 | V.obs 90-59'46" | H.obs 126-24'42" |
| OBS F1 4390-4440 | Dist 449.490<br>Code BS 1 | V.obs 91-07'51" | H.obs 125-41'38" |
| OBS F1 4390-4441 | Dist 449.220<br>Code TB 1 | V.obs 90-04'08" | H.obs 121-29'40" |
| NOTE TS | Aug-30-94 10:02 | | |
| OBS F1 4390-4442 | Dist 451.970<br>Code FIELD | V.obs 90-03'54" | H.obs 114-50'48" |
| OBS F1 4390-4443 | Dist 459.650<br>Code FIELD | V.obs 90-02'49" | H.obs 108-48'21" |
| OBS F1 4390-4444 | Dist 475.290<br>Code FIELD | V.obs 90-01'41" | H.obs 102-14'38" |
| OBS F1 4390-4445 | Dist 492.300<br>Code FIELD | V.obs 90-00'51" | H.obs 97-19'01" |
| OBS F1 4390-4446 | Dist 623.770<br>Code TB 1 | V.obs 90-03'30" | H.obs 121-09'10" |
| TRGET | Trget ht 9.000 | | |

| | | | |
|---|---|---|---|
| OBS F1 4390-4448 | Dist 600.810<br>Code BS 2 | V.obs 90-41'08" | H.obs 125-03'52" |
| OBS F1 4390-4449 | Dist 598.080<br>Code TB 2 | V.obs 89-48'23" | H.obs 128-10'04" |
| TRGET | Trget ht 5.540 | | |
| OBS F1 4390-4450 | Dist 458.090<br>Code CHK 184 | V.obs 90-02'38" | H.obs 202-51'07" |
| NOTE SO | Fill 0.015 | D.North 0.008 | D.East -0.009 |
| NOTE TS | Aug-30-94 10:13 | | |
| STN SO 4389 | Nrth 901966.155<br>Theo ht 5.250 | East 366303.048<br>Code CP | Elv 1001.949 |
| NOTE TL | EDM tol. error: Pt: 0184 0.019 | | |
| BKB TP 4389-0184 | Azmth N87x04'33W | H.obs 272-55'27" | |
| OBS F1 4389-0184 | Dist 690.110<br>Code 1/2 IN RB | V.obs 89-51'50" | H.obs 272-55'27" |
| OBS F1 4389-4451 | Dist 690.110<br>Code CHK 184 | V.obs 89-51'49" | H.obs 272-55'27" |
| NOTE SO | Cut 0.001 | D.North 0.001 | D.East -0.019 |
| TRGET | Trget ht 5.720 | | |
| OBS F1 4389-4452 | Dist 73.490<br>Code TB 1 | V.obs 90-46'10" | H.obs 26-17'01" |
| OBS F1 4389-4453 | Dist 49.960<br>Code TB 1 | V.obs 87-52'57" | H.obs 55-43'48" |
| OBS F1 4389-4454 | Dist 41.770<br>Code TB 1 | V.obs 89-17'09" | H.obs 70-33'53" |
| OBS F1 4389-4455 | Dist 23.120<br>Code TB 1 END | V.obs 91-53'33" | H.obs 37-20'21" |
| OBS F1 4389-4456 | Dist 63.740<br>Code G | V.obs 89-39'17" | H.obs 80-08'50" |
| OBS F1 4389-4457 | Dist 64.460<br>Code G | V.obs 86-15'44" | H.obs 73-49'32" |
| OBS F1 4389-4458 | Dist 65.190<br>Code G | V.obs 84-23'55" | H.obs 63-24'38" |
| OBS F1 4389-4459 | Dist 73.810<br>Code G | V.obs 85-29'36" | H.obs 50-21'07" |
| OBS F1 4389-4460 | Dist 87.230<br>Code G | V.obs 87-41'13" | H.obs 40-49'54" |
| OBS F1 4389-4461 | Dist 106.240<br>Code G | V.obs 87-44'03" | H.obs 32-56'37" |
| OBS F1 4389-4462 | Dist 116.820 | V.obs 87-06'36" | H.obs 30-53'19" |

| | | | | |
|---|---|---|---|---|
| OBS F1 4389-4463 | Dist 133.600<br>Code G | V.obs 87-56'10" | H.obs 24-00'57" |
| OBS F1 4389-4464 | Dist 146.130<br>Code G | V.obs 89-20'36" | H.obs 20-42'58" |
| OBS F1 4389-4465 | Dist 144.840<br>Code G | V.obs 89-20'34" | H.obs 26-12'13" |
| OBS F1 4389-4466 | Dist 121.740<br>Code G | V.obs 89-19'10" | H.obs 39-28'08" |
| OBS F1 4389-4467 | Dist 101.370<br>Code G | V.obs 88-58'30" | H.obs 38-53'47" |
| OBS F1 4389-4468 | Dist 79.300<br>Code G | V.obs 88-45'09" | H.obs 57-07'22" |
| OBS F1 4389-4469 | Dist 71.650<br>Code G | V.obs 89-04'49" | H.obs 77-55'30" |
| OBS F1 4389-4470 | Dist 57.210<br>Code G | V.obs 88-35'02" | H.obs 72-00'53" |
| OBS F1 4389-4471 | Dist 59.380<br>Code G | V.obs 88-07'29" | H.obs 52-39'02" |
| OBS F1 4389-4472 | Dist 69.880<br>Code G | V.obs 90-24'30" | H.obs 35-15'33" |
| OBS F1 4389-4473 | Dist 74.550<br>Code G | V.obs 90-20'26" | H.obs 37-18'27" |
| OBS F1 4389-4474 | Dist 86.820<br>Code G | V.obs 89-08'20" | H.obs 30-53'19" |
| OBS F1 4389-4475 | Dist 116.800<br>Code G | V.obs 89-42'41" | H.obs 18-56'50" |
| OBS F1 4389-4476 | Dist 140.780<br>Code G | V.obs 89-19'40" | H.obs 14-50'04" |
| OBS F1 4389-4477 | Dist 93.770<br>Code BS 1 | V.obs 95-34'00" | H.obs 6-20'06" |
| NOTE TS | Aug-30-94 10:23 | | |
| OBS F1 4389-4478 | Dist 66.060<br>Code BS 1 | V.obs 97-29'51" | H.obs 16-02'08" |
| OBS F1 4389-4479 | Dist 34.740<br>Code BS 1 END | V.obs 102-44'11" | H.obs 30-31'41" |
| OBS F1 4389-4480 | Dist 69.460<br>Code BS 2 | V.obs 97-07'20" | H.obs 345-20'25" |
| OBS F1 4389-4481 | Dist 47.230<br>Code BS 2 | V.obs 99-43'46" | H.obs 332-33'20" |
| TRGET | Trget ht 9.000 | | |
| OBS F1 4389-4482 | Dist 34.860<br>Code BS 2 END | V.obs 97-32'27" | H.obs 336-35'54" |

| | | | |
|---|---|---|---|
| OBS F1 4389-4483 | Dist 78.680<br>Code TB 2 | V.obs 90-44'31" | H.obs 334-19'53" |
| OBS F1 4389-4484 | Dist 58.410<br>Code TB 2 | V.obs 90-10'13" | H.obs 321-53'23" |
| OBS F1 4389-4485 | Dist 39.670<br>Code TB 2 | V.obs 89-51'05" | H.obs 297-53'06" |
| OBS F1 4389-4486 | Dist 22.540<br>Code TB 2 END | V.obs 90-53'06" | H.obs 323-31'26" |
| OBS F1 4389-4487 | Dist 31.770<br>Code RCB NW COR | V.obs 91-47'40" | H.obs 335-25'44" |
| TRGET | Trget ht 4.620 | | |
| OBS F1 4389-4488 | Dist 31.640<br>Code RCB NE COR | V.obs 93-43'51" | H.obs 26-01'44" |
| NOTE TS | Aug-30-94 10:39 | | |
| TRGET | Trget ht 12.490 | | |
| OBS F1 4389-4489 | Dist 29.140<br>Code RCB INV | V.obs 95-54'19" | H.obs 2-37'27" |
| OBS F1 4389-4490 | Dist 21.400<br>Code RCB INV | V.obs 98-12'20" | H.obs 213-24'56" |
| TRGET | Trget ht 4.620 | | |
| OBS F1 4389-4491 | Dist 59.190<br>Code G | V.obs 89-57'09" | H.obs 312-39'40" |
| OBS F1 4389-4492 | Dist 77.780<br>Code G | V.obs 89-49'41" | H.obs 291-05'20" |
| OBS F1 4389-4493 | Dist 108.610<br>Code G | V.obs 90-28'17" | H.obs 278-52'52" |
| NOTE TS | Aug-30-94 10:50 | | |
| OBS F1 4389-4494 | Dist 123.810<br>Code G | V.obs 90-08'49" | H.obs 280-21'28" |
| TRGET | Trget ht 8.200 | | |
| OBS F1 4389-4495 | Dist 121.760<br>Code G | V.obs 88-05'21" | H.obs 285-27'54" |
| OBS F1 4389-4496 | Dist 112.620<br>Code G | V.obs 87-34'19" | H.obs 293-43'38" |
| OBS F1 4389-4497 | Dist 133.940<br>Code G | V.obs 88-02'21" | H.obs 310-15'43" |
| OBS F1 4389-4498 | Dist 156.000<br>Code G | V.obs 88-37'03" | H.obs 318-57'28" |
| OBS F1 4389-4499 | Dist 143.720<br>Code G | V.obs 88-37'43" | H.obs 322-42'51" |
| TRGET | Trget ht 4.620 | | |

Code G

OBS F1 4389-4501 Dist 114.670 V.obs 88-00'05" H.obs 322-50'54"
Code G

OBS F1 4389-4502 Dist 93.810 V.obs 88-00'27" H.obs 322-12'44"
Code G

OBS F1 4389-4503 Dist 73.630 V.obs 87-40'48" H.obs 311-23'50"
Code G

OBS F1 4389-4504 Dist 64.280 V.obs 86-09'39" H.obs 312-45'23"
Code G

OBS F1 4389-4505 Dist 69.770 V.obs 86-35'06" H.obs 307-51'24"
Code G

OBS F1 4389-4506 Dist 86.440 V.obs 86-04'04" H.obs 296-00'13"
Code G

OBS F1 4389-4507 Dist 103.940 V.obs 87-18'10" H.obs 287-26'57"
Code G

OBS F1 4389-4508 Dist 112.870 V.obs 87-39'09" H.obs 283-53'48"
Code G

OBS F1 4389-4509 Dist 59.190 V.obs 91-26'29" H.obs 242-59'23"
Code HDWL 1 ST 1FT

OBS F1 4389-4510 Dist 35.760 V.obs 92-19'45" H.obs 220-31'23"
Code HDWL 1

OBS F1 4389-4511 Dist 21.490 V.obs 93-46'32" H.obs 216-38'35"
Code HDWL 1 END

OBS F1 4389-4512 Dist 33.330 V.obs 93-10'40" H.obs 238-29'56"
Code GUARDRAIL SW COR

OBS F1 4389-4513 Dist 32.470 V.obs 93-33'00" H.obs 240-59'15"
Code GUARDRAIL NW COR

OBS F1 4389-4514 Dist 33.110 V.obs 93-21'39" H.obs 120-01'36"
Code GUARDRAIL NE COR

OBS F1 4389-4515 Dist 33.990 V.obs 93-05'43" H.obs 122-30'14"
Code GUARDRAIL SE COR

OBS F1 4389-4516 Dist 59.020 V.obs 91-25'51" H.obs 117-57'12"
Code HDWL 2 ST 1FT

OBS F1 4389-4517 Dist 35.360 V.obs 92-26'16" H.obs 141-02'27"
Code HDWL 2

OBS F1 4389-4518 Dist 21.950 V.obs 93-48'24" H.obs 143-34'21"
Code HDWL 2 END

OBS F1 4389-4519 Dist 201.990 V.obs 90-05'29" H.obs 89-20'59"
Code THOMAS RD (DIRT)

OBS F1 4389-4520 Dist 151.530 V.obs 90-08'40" H.obs 89-43'12"
Code THOMAS RD (DIRT)

OBS F1 4389-4521 Dist 100.090 V.obs 90-13'42" H.obs 89-02'40"
Code THOMAS RD (DIRT)

| | | | |
|---|---|---|---|
| OBS F1 4389-4522 | Dist 50.470<br>Code THOMAS RD (DIRT) | V.obs 90-44'21" | H.obs 88-15'39" |
| OBS F1 4389-4523 | Dist 4.150<br>Code THOMAS RD (DIRT) | V.obs 101-12'42" | H.obs 2-32'39" |
| OBS F1 4389-4524 | Dist 50.010<br>Code THOMAS RD (DIRT) | V.obs 90-38'15" | H.obs 274-48'42" |
| OBS F1 4389-4525 | Dist 96.960<br>Code THOMAS RD (DIRT) | V.obs 90-10'37" | H.obs 272-35'25" |
| OBS F1 4389-4526 | Dist 148.180<br>Code THOMAS RD (DIRT) | V.obs 90-01'57" | H.obs 273-05'42" |
| OBS F1 4389-4527 | Dist 204.480<br>Code THOMAS RD (DIRT) | V.obs 90-00'15" | H.obs 273-07'57" |
| TRGET | Trget ht 5.540 | | |
| OBS F1 4389-4528 | Dist 690.110<br>Code CHK 184 | V.obs 89-51'56" | H.obs 272-55'31" |
| NOTE SO | Fill 0.022 | D.North -0.012 | D.East -0.019 |

* END OF REPORT *

Structure @ Litchfield

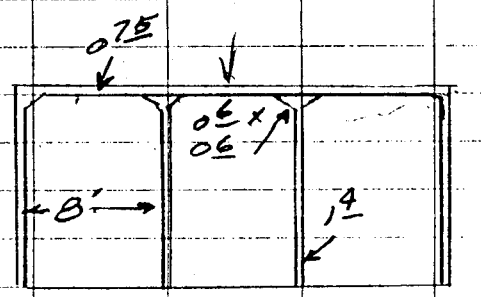


Struct #2

Nothing on it (Just a wet-well?) Pushed range pole 2½ ft into dirt

Opening Under Water

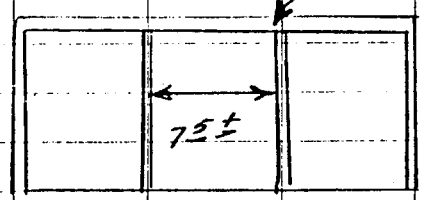


Struct #1

6/30/94

979/102

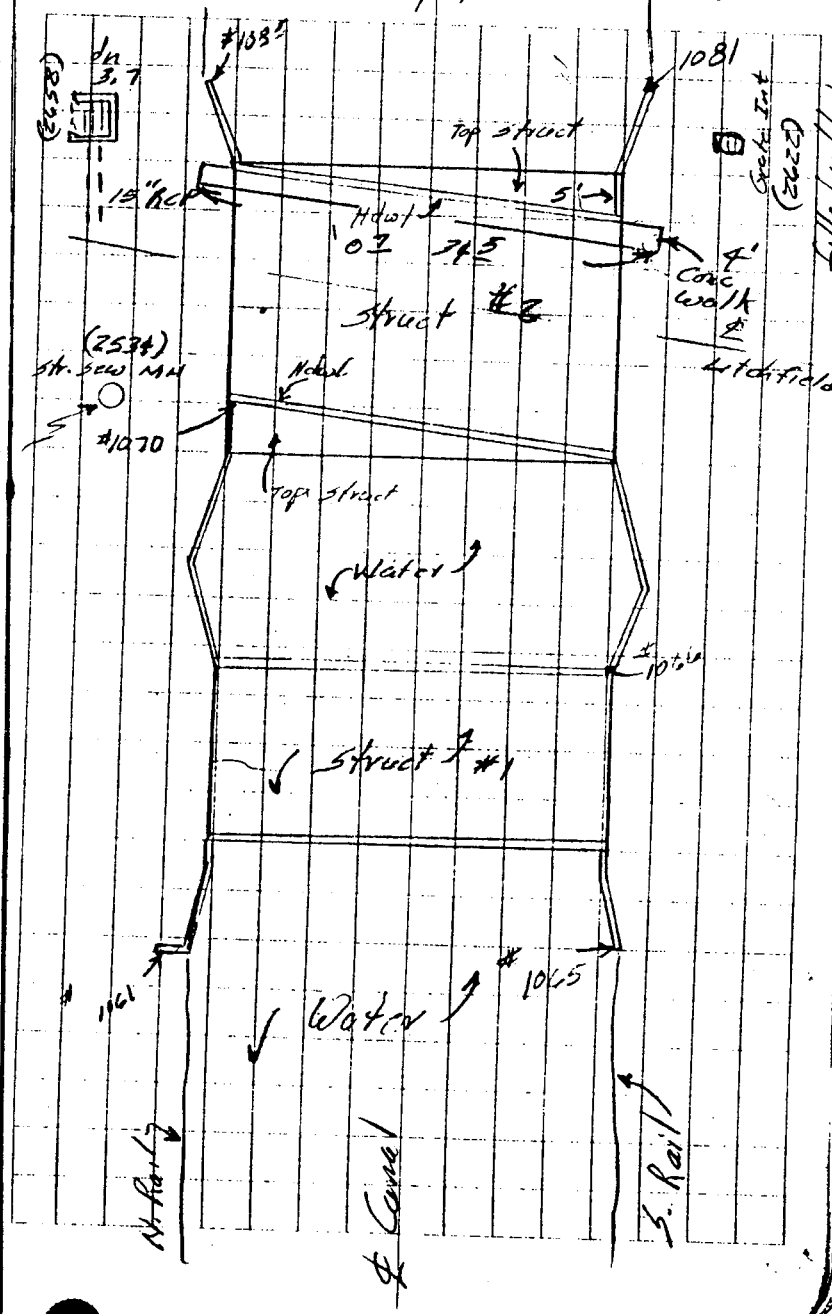

6/30/94

979/104

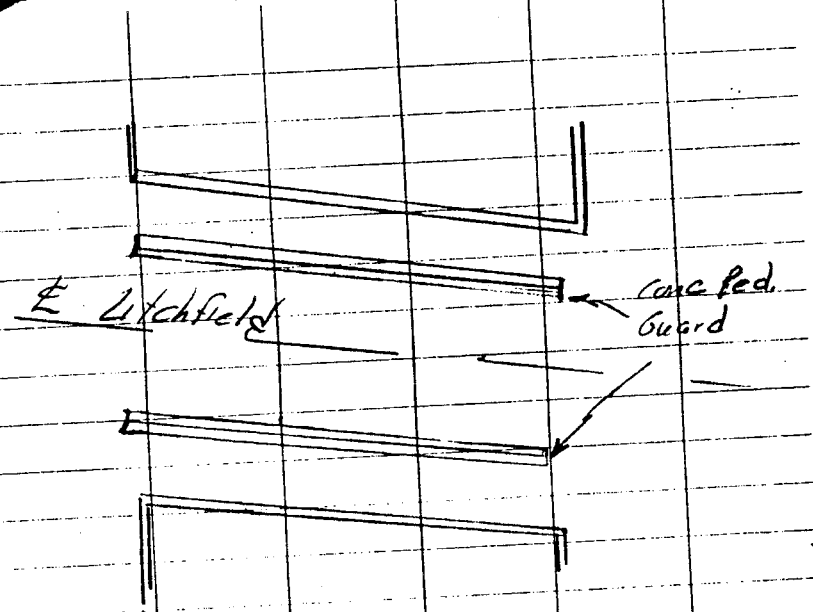


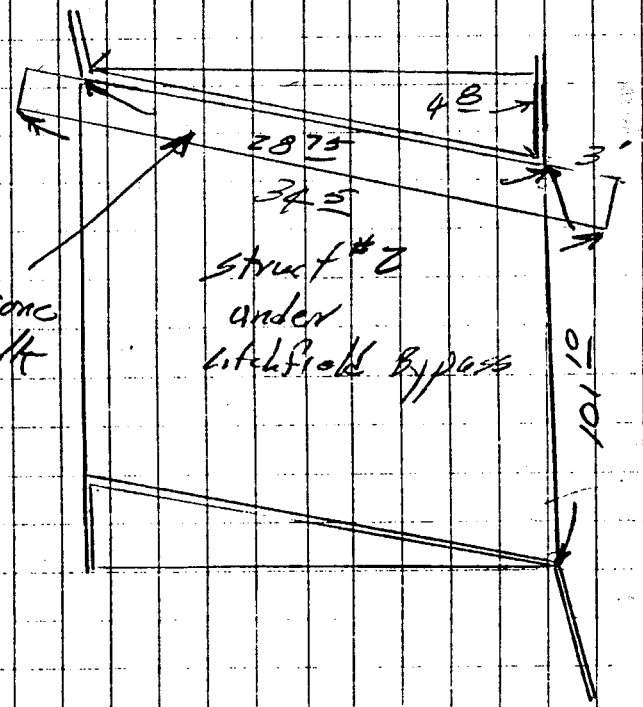

RID — Topo

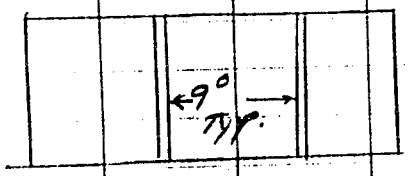


N. Rail

℄ Canal

S. Rail

LVD
RVD

8/1/94

979/106



Pt# 2105 Storm Sewer MH
Rim El = 1012.94
Inv. El = 994.54

Pt# 2131 Storm Sewer MH
Rim El = 1013.18
Inv. El = 996.98 - 48"
996.98 - 36" RCP

979/108

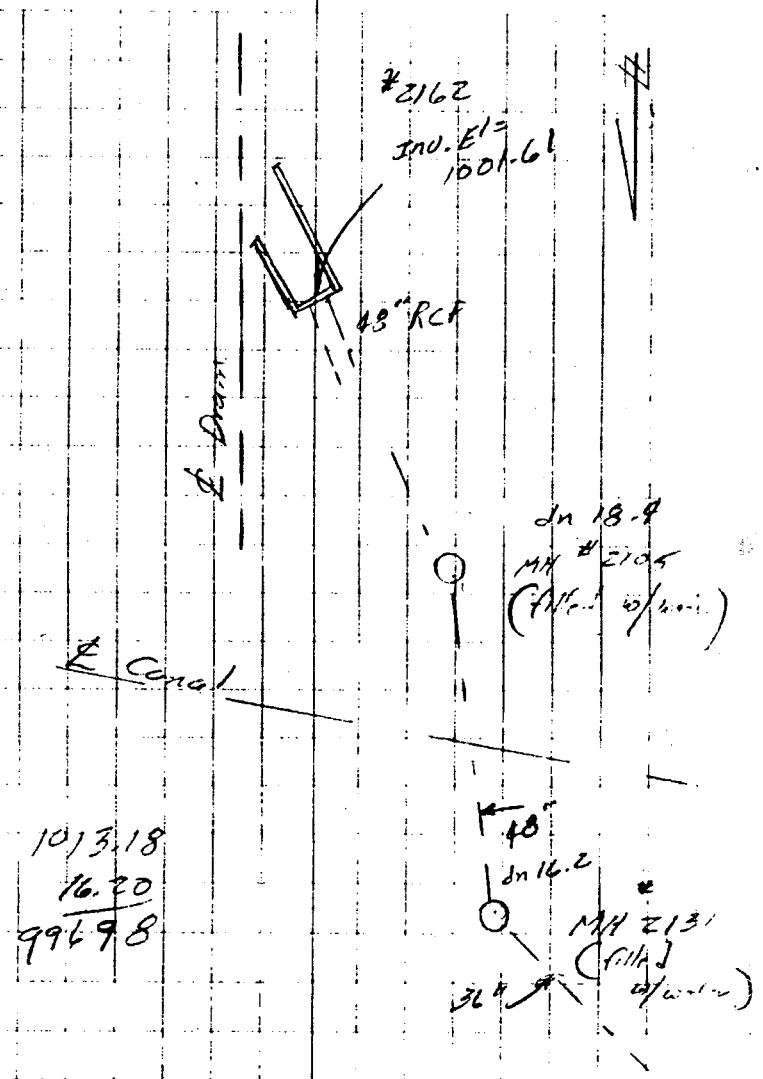

Topo RID

WV 2784

Sun Sew - 2785

8/8/94 278/20

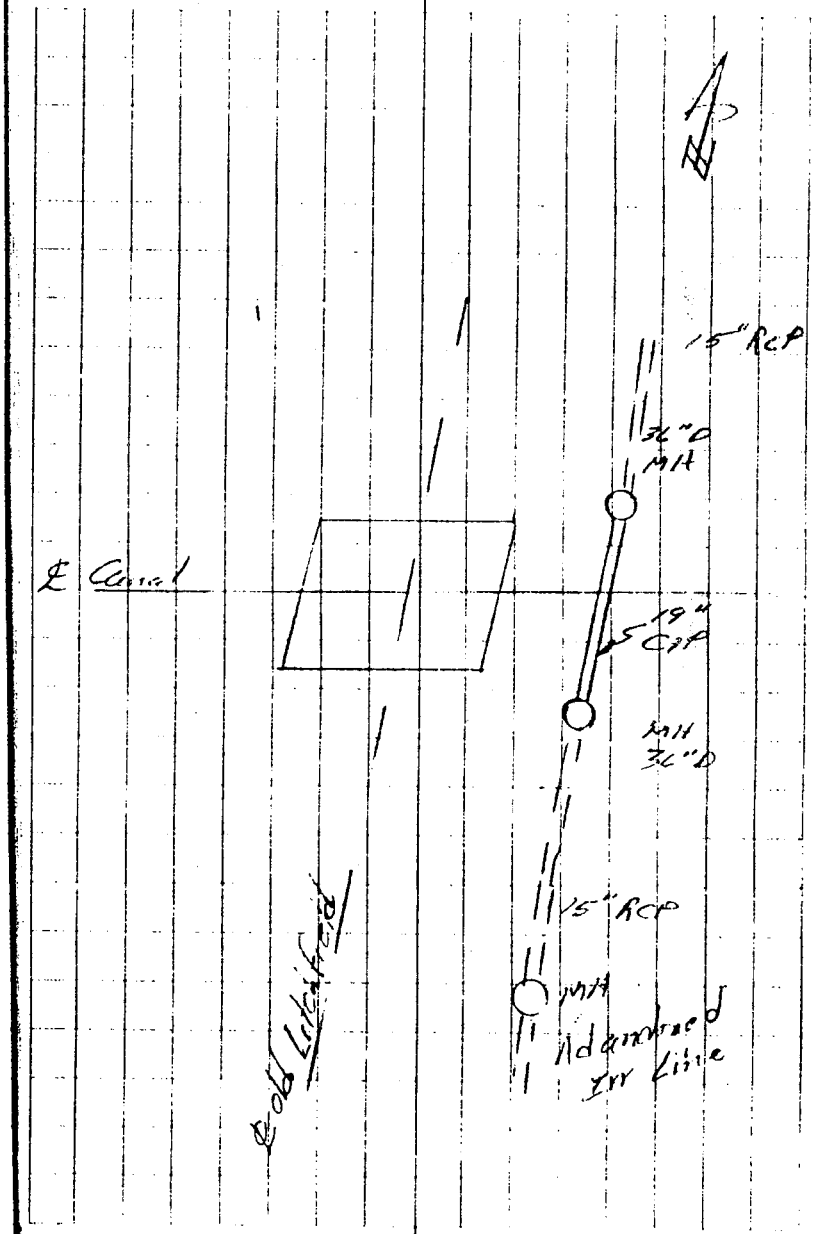

RID - Topo

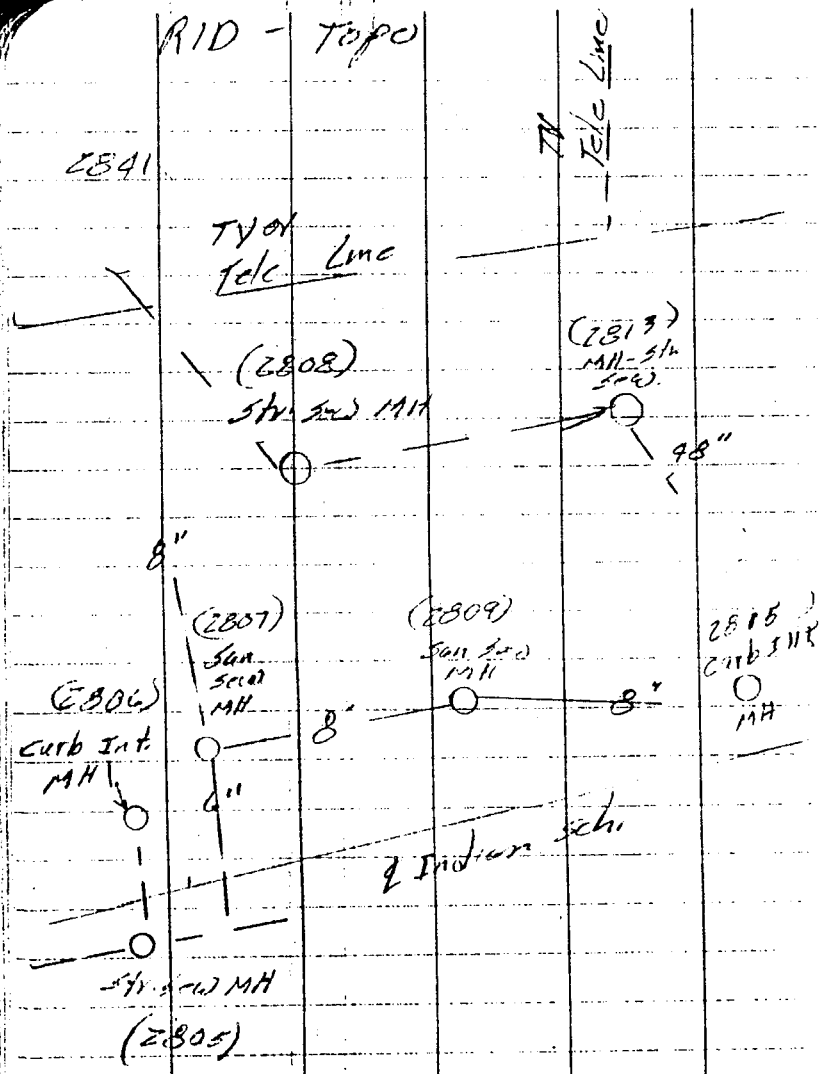


8/9/94

979'12

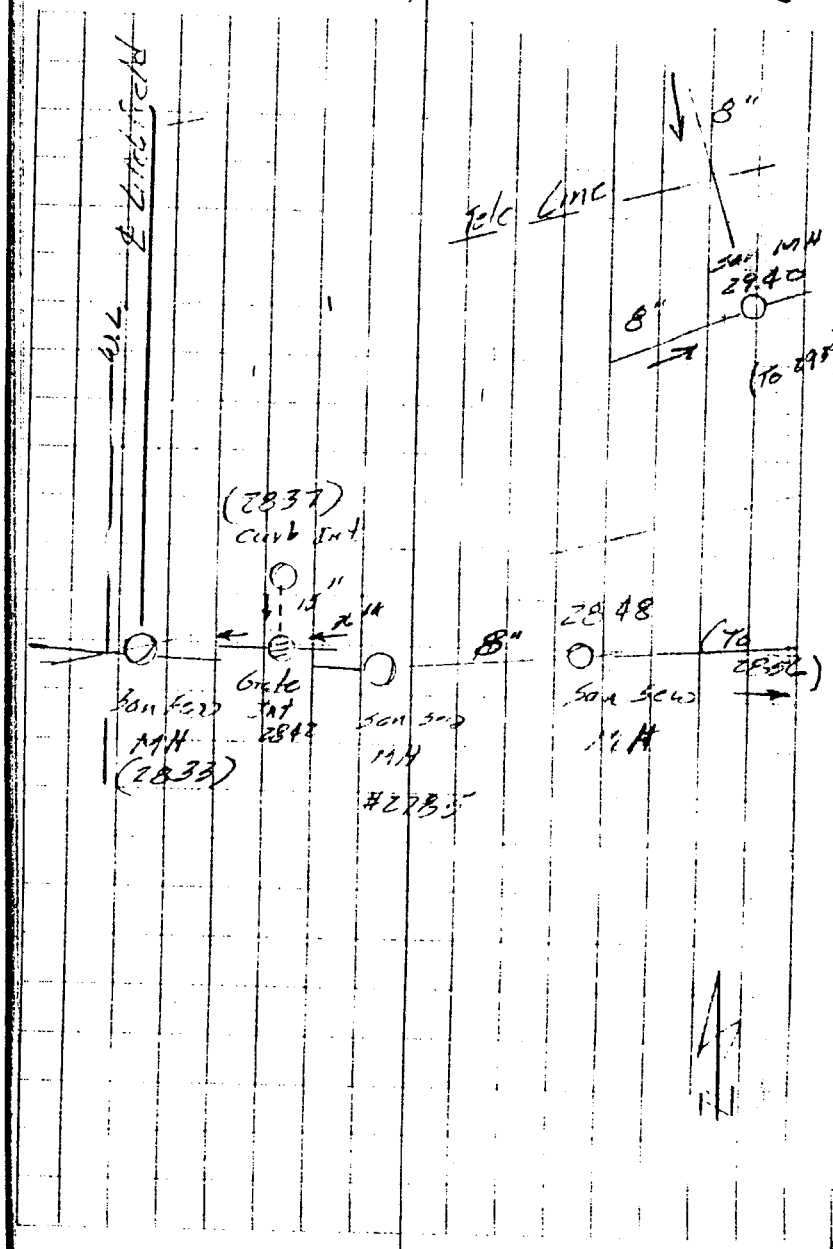

RID-TOPO

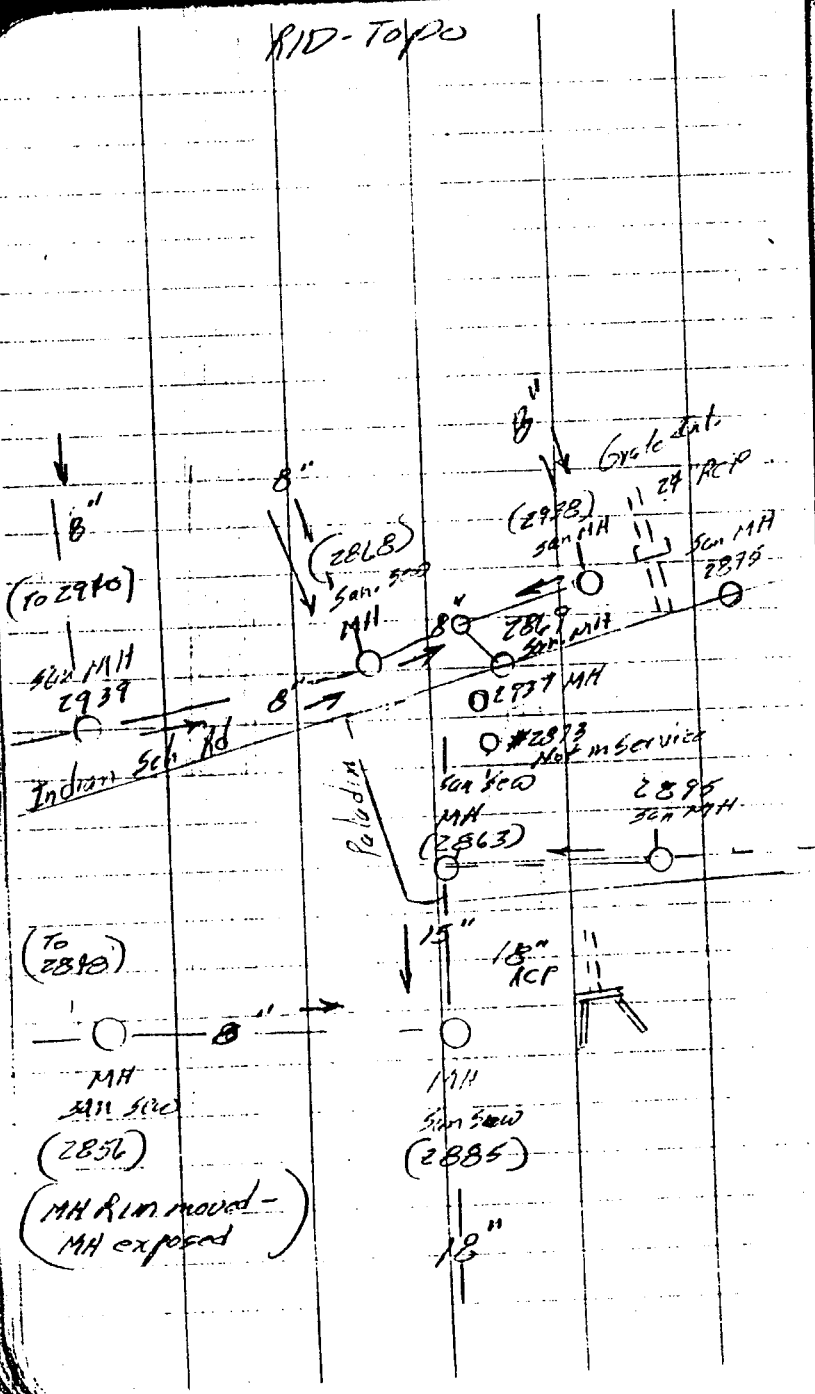


8/9/94

979/114

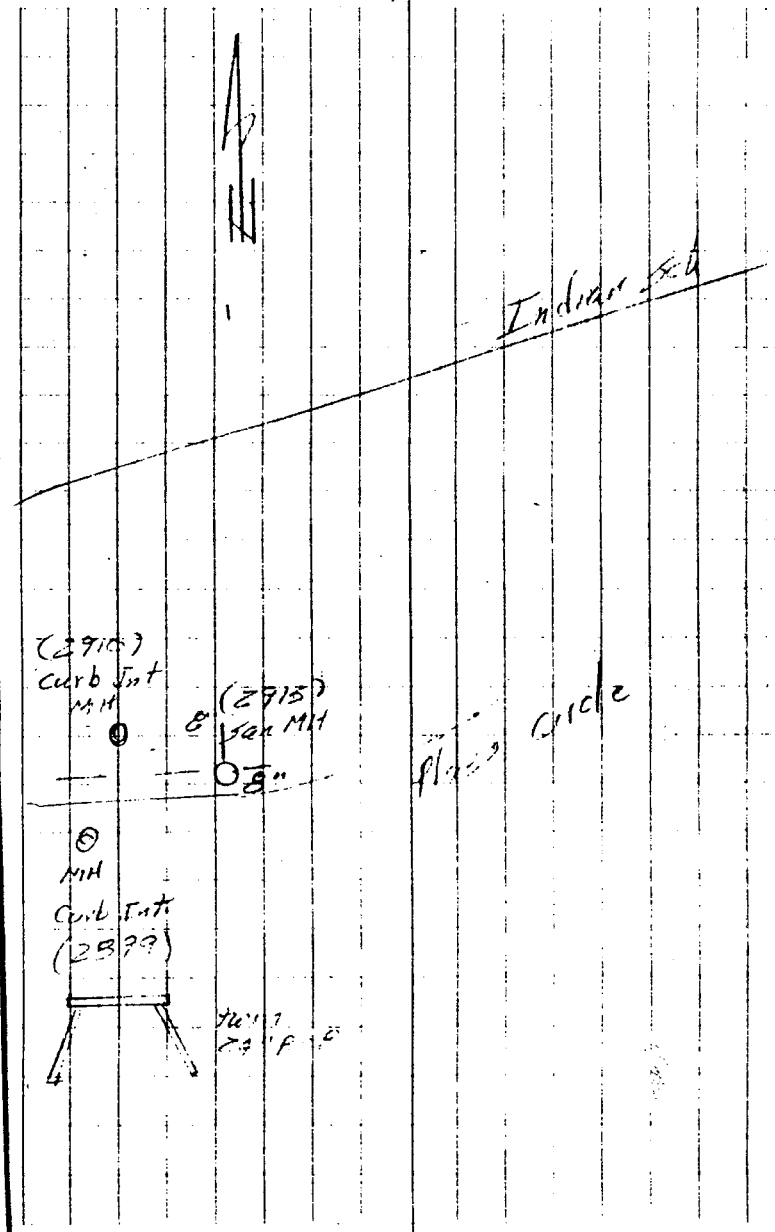

RID - Topo

| | | |
|---|---|---|
| #2915 | Rim = 1012.81 | |
| | E = 1004.29 | 8" |
| | W = 1004.27 | 8" |
| | N = 1005.26 | 8" |
| #2895 | Rim = 1013.25 | |
| | E = 1003.20 | 8" |
| | W = 1003.15 | 8" |
| | N = 1004.12 | 8" |
| #2885 | Rim = 1013.92 | |
| | N = 1001.30 | 15" |
| | S = 1001.12 | 18" |
| | W = 1001.33 | ~~12~~ 8" |
| #2843 | Rim = 1013.79 | |
| | E = 1002.31 | 8" |
| | N = 1001.86 | 15" |
| | S = 1001.77 | 15" |
| #2873 | Rim = 1013.13 | (Not in Service) |

8/9/94 978/116

| | | |
|---|---|---|
| #2869 | Rim = 1014.33 | can't open sealed w/Asph |
| #2875 | Rim = 1015.72 | can't open - sealed w/Asph |
| #2[illegible] | Rim = 1014.82 | |
| | E = 1007.31 | 8" |
| | W = 1007.32 | 8" |
| | N = 1007.29 | 8" |
| #2[illegible] | Rim = 1012.57 | |
| | E = 1001.94 | ~~12~~" 8" |
| | W = 1001.94 | ~~12~~" 8" |
| #2819 | Rim = 1013.49 | |
| | E = 1002.39 | ~~12~~" 8" |
| | W = 1002.37 | ~~12~~" 8" |

RID - Topo

| | | | |
|---|---|---|---|
| #2785 | Rim = | 1013.26 | |
| | E = | 1003.15 | 8" |
| | W = | 1003.18 | 8" |
| #2842 | Grate = | 1012.54 | |
| | E = | 1006.09 | 36" |
| | W = | 1006.09 | 36" |
| | N = | 1007.41 | 18" |
| #2833 | Rim = | 1011.93 | |
| | E = | 1003.98 | 8" |
| | W = | 1004.02 | 8" |
| #2813 | Rim = | 1013.34 | |
| | W = | 997.94 | 36" |
| | 55E = | 997.94 | 36" |
| #2809 | Rim = | 1012.02 | |
| | E = | 1004.64 | 8" |
| | W = | 1004.64 | 8" |

8/9/94 979/118

| | | | |
|---|---|---|---|
| #2808 | Rim = | 1012.57 | |
| | E = | 1005.67 | 36" |
| | N = | 1005.67 | 36" |
| #2871 | Rim = | 1011.20 | |
| | N = | 1005.07 | 8" |
| | E = | 1004.99 | 8" |
| | S = | 1006.90 | 4" |
| #2901 | Rim = | 1010.78 | |
| | E = | 1002.13 | 48" |
| | W = | 1002.13 | 48" |
| | N = | 1003.35 | ? |
| #2937 | Rim = | 1014.91 | Cant open — sealed w/ asph. |
| #2918 | Rim = | 1015.39 | |
| | W = | 1007.74 | 8" |
| | W = | 1007.71 | 5" |

| | RID Topo | |
|---|---|---|
| #2939 | Rim = 1014.19 | |
| | W = 1008.34 | 8" |
| | E = 1008.31 | 8" |
| | N = 1008.39 | 8" |
| #2940 | Rim = 1013.65 | |
| | W = 1009.14 | 8" |
| | E = 1009.14 | 8" |
| | N = 1009.20 | 8" |
| #2942 | Rim = 1014.82 | |
| | E = 1006.78 | 8" |
| | W = 1006.92 | 8" |
| | S = 1006.77 | 8" |
| 4346 | Rim = 1013.75 | |
| | E = 1005.57 | 8" |
| | W = 1005.57 | 8" |

8/30/94

8/10/94 979/120

| | |
|---|---|
| ~~3175~~ 79 | 904,472.291 |
| | 368,286.088 |
| | 1014.415 |
| 3180 ~~3074~~ | 904,355.21 |
| | 368,877.687 |
| | 1015.443 |
| 3181 | 904,375.866 |
| | 368,662.793 |

RID Topo

8/26/94

979/104

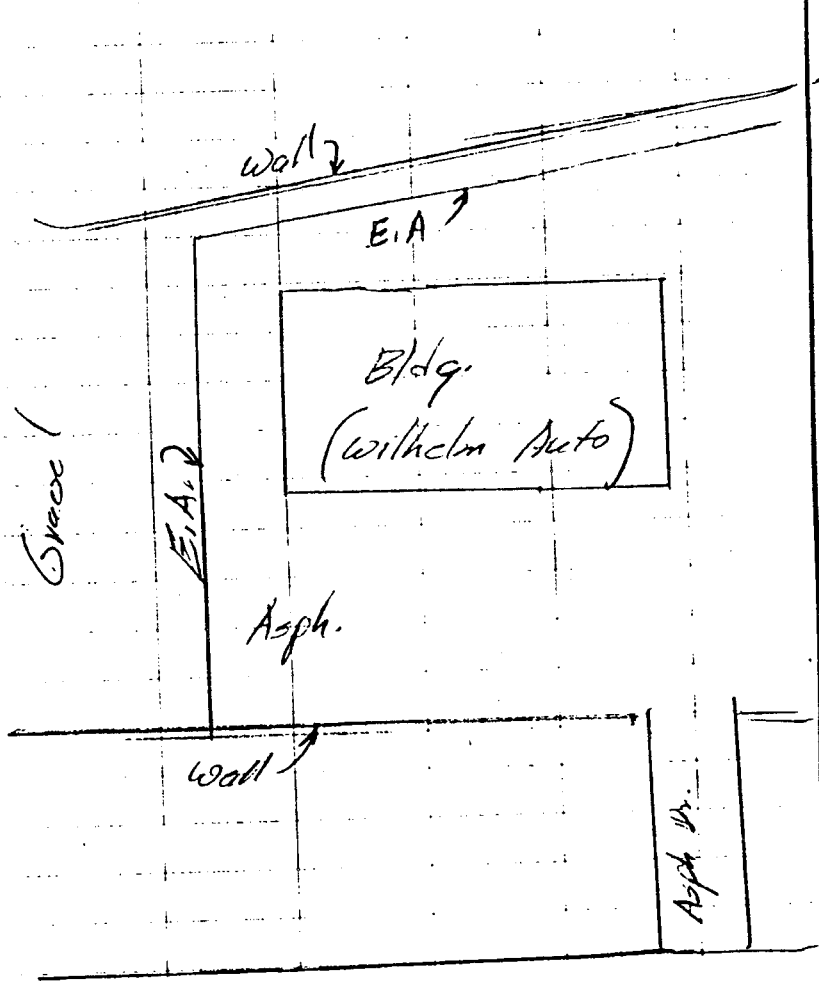


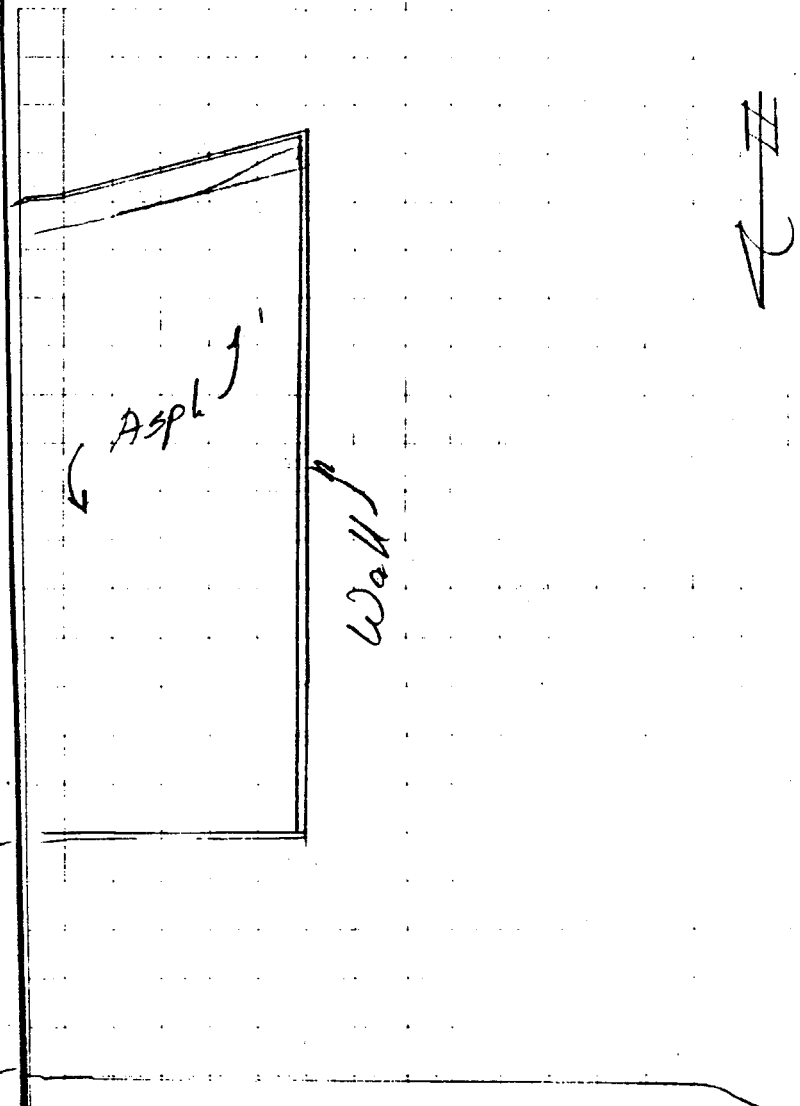

RND

8/30/94 1130/48

RCB Under Thames Rd

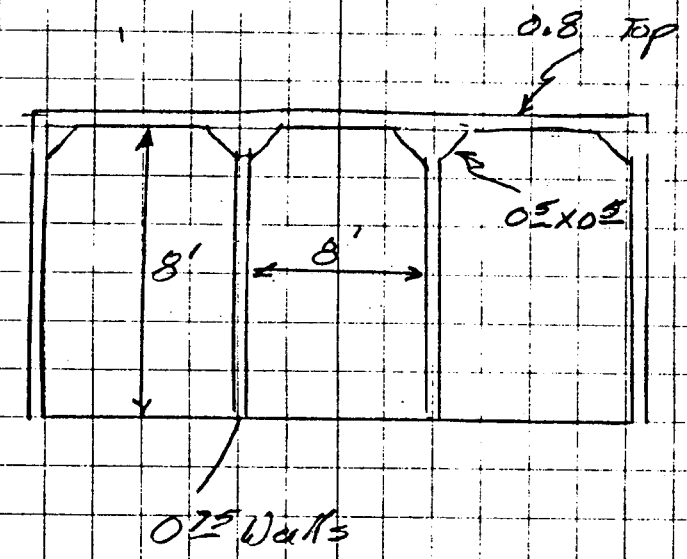

Structure @ Litchfield

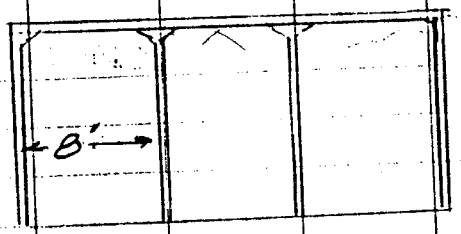


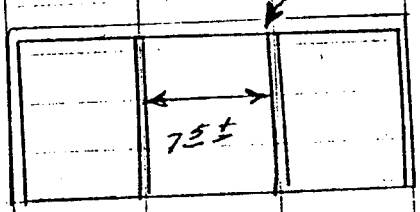


Struct #1

6/30/94

979/102

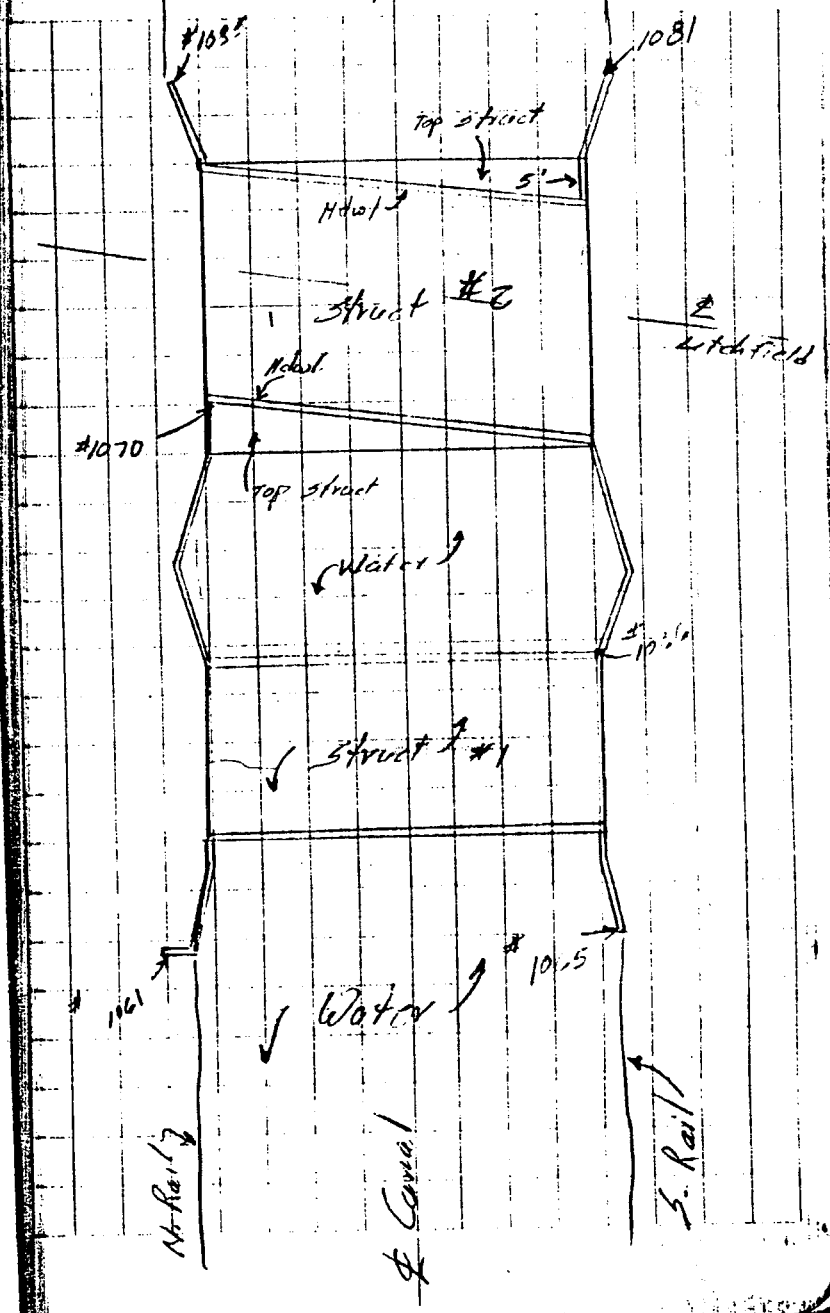

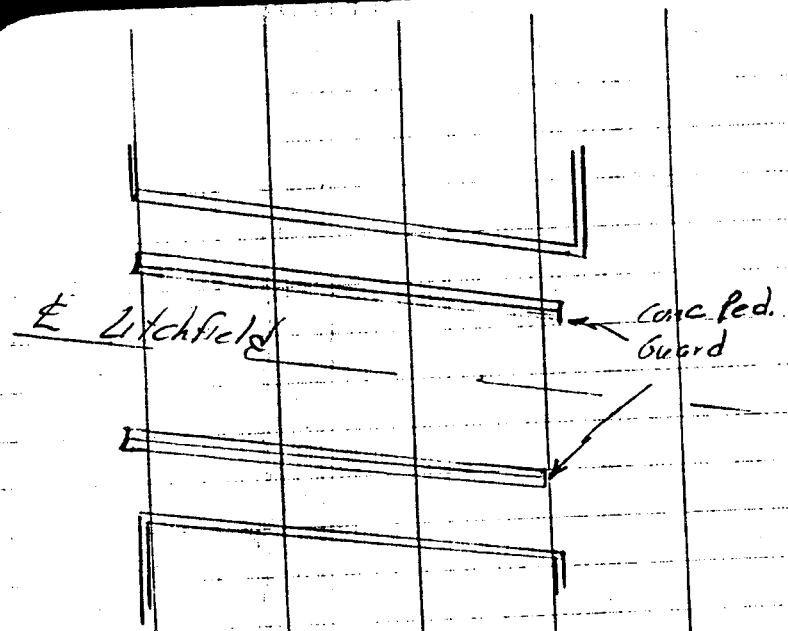


6/30/92

979½

# R.I.D. OVERSHOOT

# ADDITIONAL TOPO

# SURVEY DATA

**Job # 1202101**
**Surveyed: 1/14/95**
**Surveyed by: LVD/RVD**

*A Member of the*
*Stanley Technology Group*

ENGINEERING COMPANY

E:\RID

Job ID : 101
Job name : MCFCD RID OVERCHUTE
Description : MCFCD RID OVERCHUTE
Reference :
Field surveyor : LVD/RVD
Computer operator : JBL
Date printed : 17/01/95 10:[illegible]am

| Pt No. | Northing | Easting | Elev | Code | Description |
|---|---|---|---|---|---|
| 1 | 907[illegible].369 | 370337.379 | 1021.630 | CP | |
| 3 | 906[illegible].789 | 369453.367 | 1020.[illegible] | CP | |
| 5 | 906[illegible].175 | 368498.896 | 1019.[illegible] | CP | |
| 7 | 905[illegible].085 | 367543.095 | 1016.445 | CP | |
| 9 | 905[illegible].766 | 366700.181 | 1014.710 | CP | |
| 11 | 904[illegible].059 | 365539.257 | 1012.[illegible] | CP | |
| 1003 | 904[illegible].751 | 366039.596 | 1013.[illegible] | CP | |
| 1004 | 904[illegible].149 | 366695.430 | 1012.[illegible] | CP | |
| 1005 | 904[illegible].471 | 365689.898 | 1012.[illegible] | ROAD EDGE | |
| 1006 | 904[illegible].199 | 365706.516 | 1011.[illegible] | G | |
| 1007 | 904[illegible].644 | 365718.858 | 1007.[illegible] | G | |
| 1008 | 904[illegible].867 | 365725.974 | 1010.010 | G | |
| 1009 | 904[illegible].838 | 365825.904 | 1009.[illegible] | G | |
| 1010 | 904[illegible].898 | 365806.314 | 1010.402 | G | |
| 1011 | 904[illegible].314 | 365775.000 | 1010.248 | G | |
| 1012 | 904[illegible].475 | 365754.758 | 1011.[illegible] | G | |
| 1013 | 904[illegible].033 | 365750.021 | 1012.[illegible] | ROAD EDGE | |
| 1014 | 904[illegible].664 | 365843.031 | 1011.[illegible] | ROAD EDGE | |
| 1015 | 904[illegible].283 | 365844.949 | 1011.[illegible] | G | |
| 1016 | 904[illegible].298 | 365849.547 | 1010.166 | G | |
| 1017 | 904[illegible].292 | 365858.609 | 1010.[illegible] | G | |
| 1018 | 904[illegible].603 | 365868.088 | 1010.[illegible] | G | |
| 1019 | 904[illegible].949 | 365864.812 | 1010.[illegible] | G | |
| 1020 | 904[illegible].464 | 365968.343 | 1010.000 | G | |
| 1021 | 904[illegible].760 | 365952.880 | 1009.[illegible] | G | |
| 1022 | 904[illegible] | 365934.902 | 1010.[illegible] | G | |
| 1023 | 904[illegible].112 | 365917.000 | 1011.[illegible] | G | |
| 1024 | 904[illegible] | 365914.751 | 1011.[illegible] | ROAD EDGE | |
| 1025 | 904[illegible] | 366042.482 | 1011.[illegible] | ROAD EDGE | |
| 1026 | 904[illegible] | 366044.099 | 1011.[illegible] | G | |
| 1027 | 904[illegible] | 366054.216 | 1009.[illegible] | G | |
| 1028 | 904[illegible] | 366066.229 | 1009.[illegible] | G | |
| 1029 | 904[illegible] | 366075.317 | 1009.[illegible] | G | |
| 1030 | 904[illegible] | 366181.991 | 1010.[illegible] | G | |
| 1031 | 904[illegible] | 366167.618 | 1010.066 | G | |
| 1032 | 904[illegible] | 366155.443 | 1010.[illegible] | G | |
| 1033 | 904[illegible] | 366143.974 | 1011.[illegible] | G | |
| 1034 | 904[illegible] | 366142.639 | 1011.[illegible] | ROAD EDGE | |
| 1035 | 904[illegible] | 366243.362 | 1011.[illegible] | ROAD EDGE | |
| 1036 | 904[illegible] | 366242.068 | 1011.[illegible] | G | |
| 1037 | 904[illegible] | 366236.204 | 1010.[illegible] | G | |
| 1038 | 904[illegible] | 366250.283 | 1009.[illegible] | G | |
| 1039 | 904[illegible] | 366252.181 | 1009.[illegible] | G | |
| 1040 | 904[illegible] | 366254.[illegible] | 1010.[illegible] | G | |
| 1041 | 904[illegible] | 366351.055 | 1009.[illegible] | G | |
| 1042 | 904[illegible] | 366342.440 | 1010.[illegible] | G | |
| 1043 | 904[illegible] | 366346.348 | 1011.[illegible] | G | |
| 1044 | 904[illegible] | 366336.385 | 1011.[illegible] | ROAD EDGE | |
| 1045 | 904[illegible] | 366443.010 | 1011.[illegible] | ROAD EDGE | |
| 1046 | 904[illegible] | 366443.478 | 1011.[illegible] | G | |

| | | | | |
|---|---|---|---|---|
| 1047 | 904549.899 | 366446.435 | 1010.430 | G |
| 1048 | 904498.218 | 366443.902 | 1009.937 | G |
| 1049 | 904446.256 | 366441.986 | 1009.704 | G |
| 1050 | 904435.349 | 366545.043 | 1010.368 | G |
| 1051 | 904489.139 | 366548.046 | 1010.114 | G |
| 1052 | 904542.572 | 366550.651 | 1010.597 | G |
| 1053 | 904589.744 | 366553.814 | 1011.434 | G |
| 1054 | 904596.137 | 366554.758 | 1011.741 | G |
| 1057 | 904583.477 | 366660.311 | 1011.794 | ROAD EDGE |
| 1058 | 904577.463 | 366658.663 | 1011.489 | G |
| 1059 | 904512.000 | 366646.508 | 1010.553 | G |
| 1060 | 904466.210 | 366638.750 | 1010.155 | G |
| 1061 | 904421.865 | 366631.870 | 1009.825 | G |
| 1062 | 904402.594 | 366728.723 | 1010.895 | G |
| 1063 | 904462.661 | 366735.623 | 1010.778 | G |
| 1064 | 904507.017 | 366745.448 | 1010.622 | G |
| 1065 | 904554.227 | 366754.937 | 1011.140 | G |
| 1066 | 904570.079 | 366759.085 | 1011.870 | ROAD EDGE |
| 1067 | 904556.227 | 366862.564 | 1012.003 | ROAD EDGE |
| 1068 | 904548.407 | 366860.797 | 1011.799 | G |
| 1069 | 904499.045 | 366851.659 | 1011.603 | G |
| 1070 | 904447.689 | 366840.715 | 1011.568 | G |
| 1071 | 904397.677 | 366827.861 | 1010.704 | G |
| 1072 | 904392.284 | 366928.016 | 1011.189 | G |
| 1073 | 904397.788 | 366939.543 | 1011.946 | G |
| 1074 | 904442.339 | 366944.798 | 1012.118 | G |
| 1075 | 904497.230 | 366951.252 | 1012.141 | G |
| 1076 | 904535.039 | 366958.991 | 1012.463 | G |
| 1077 | 904542.543 | 366961.023 | 1012.575 | ROAD EDGE |
| 1078 | 904578.799 | 367059.977 | 1012.566 | ROAD EDGE |
| 1079 | 904578.034 | 367059.094 | 1012.566 | G |
| 1080 | 904485.374 | 367052.834 | 1012.298 | G |
| 1081 | 904483.083 | 367044.960 | 1012.327 | G |
| 1082 | 904[illegible].118 | 367034.316 | 1011.963 | G |
| 1083 | 904[illegible].320 | 367135.830 | 1012.366 | G |
| 1084 | 904[illegible].776 | 367144.644 | 1012.361 | G |
| 1085 | 904[illegible].330 | 367152.712 | 1012.357 | G |
| 1086 | 904[illegible].366 | 367158.166 | 1012.506 | G |
| 1087 | 904[illegible].372 | 367158.466 | 1012.327 | ROAD EDGE |
| 1089 | 905[illegible].368 | 366752.563 | 1014.559 | CL IND SCH RD |
| 1090 | 905[illegible].914 | 366760.475 | 1016.738 | GUTTER |
| 1091 | 905[illegible].894 | 366760.697 | 1015.309 | TC |
| 1092 | 905[illegible].594 | 366774.063 | 1013.073 | G |
| 1093 | 904[illegible].842 | 366794.314 | 1012.754 | G |
| 1094 | 904[illegible].314 | 366804.340 | 1012.988 | G |
| 1095 | 905[illegible].121 | 366900.515 | 1012.799 | G |
| 1096 | 905[illegible].048 | 366879.673 | 1013.639 | G |
| 1097 | 905[illegible].352 | 366865.946 | 1014.158 | G |
| 1098 | 905[illegible].423 | 366857.612 | 1015.561 | TC |
| 1099 | 905[illegible].012 | 366857.080 | 1014.984 | GUTTER |
| 1100 | 905[illegible].776 | 366849.040 | 1014.798 | CL IND SCH RD |
| 1101 | 905[illegible].541 | 366945.174 | 1015.021 | CL IND SCH RD |
| 1102 | 905[illegible].752 | 366952.900 | 1015.204 | GUTTER |
| 1103 | 905[illegible].109 | 366953.197 | 1015.757 | TC |
| 1104 | 905[illegible].36 | 366967.413 | 1013.838 | G |
| 1105 | 905[illegible] | 366986.262 | 1013.002 | G |
| 1106 | 905[illegible].600 | 366979.231 | 1013.785 | G |
| 1107 | 905[illegible].501 | 367095.214 | 1013.301 | G |
| 1108 | 905[illegible].411 | 367076.203 | 1013.370 | G |
| 1109 | 905[illegible].404 | 367057.267 | 1014.985 | G |

| | | | | |
|---|---|---|---|---|
| 1110 | 905189.248 | 367048.285 | 1015.988 | TC |
| 1111 | 905189.891 | 367048.234 | 1015.421 | GUTTER |
| 1112 | 905205.565 | 367040.147 | 1015.193 | CL IND SCH RD |
| 1113 | 905254.892 | 367135.781 | 1015.422 | CL IND SCH RD |
| 1114 | 905238.230 | 367144.281 | 1015.648 | GUTTER |
| 1115 | 905238.355 | 367144.613 | 1016.236 | TC |
| 1116 | 905203.492 | 367160.407 | 1014.559 | G |
| 1117 | 905154.351 | 367185.637 | 1014.159 | G |
| 1118 | 905137.934 | 367194.251 | 1013.994 | G |
| 1120 | 905184.581 | 367282.189 | 1014.932 | G |
| 1121 | 905230.890 | 367260.386 | 1015.573 | G |
| 1122 | 905260.860 | 367245.653 | 1015.857 | G |
| 1123 | 905284.901 | 367232.613 | 1016.416 | TC |
| 1124 | 905285.373 | 367232.287 | 1015.857 | GUTTER |
| 1125 | 905300.659 | 367224.052 | 1015.618 | CL IND SCH RD |
| 1126 | 905350.380 | 367315.596 | 1015.766 | CL IND SCH RD |
| 1127 | 905334.838 | 367323.579 | 1016.017 | GUTTER |
| 1128 | 905334.173 | 367324.022 | 1016.593 | TC |
| 1129 | 905315.830 | 367333.773 | 1016.284 | G |
| 1130 | 905274.992 | 367354.502 | 1016.102 | G |
| 1131 | 905235.934 | 367376.271 | 1015.747 | G |
| 1132 | 905285.447 | 367467.293 | 1016.022 | G |
| 1133 | 905328.428 | 367447.588 | 1016.335 | G |
| 1134 | 905364.643 | 367430.638 | 1016.485 | G |
| 1135 | 905386.617 | 367418.517 | 1016.775 | TC |
| 1136 | 905387.359 | 367418.013 | 1016.235 | GUTTER |
| 1137 | 905402.629 | 367409.729 | 1015.996 | CL IND SCH RD |
| 1138 | 905454.513 | 367500.123 | 1016.152 | CL IND SCH RD |
| 1139 | 905438.680 | 367507.661 | 1016.414 | GUTTER |
| 1140 | 905438.102 | 367508.363 | 1016.972 | TC |
| 1141 | 905420.064 | 367519.028 | 1016.551 | G |
| 1142 | 905380.076 | 367540.789 | 1016.399 | G |
| 1143 | 905341.284 | 367564.577 | 1015.812 | G |
| 1144 | 905390.971 | 367653.929 | 1015.987 | G |
| 1145 | 905433.818 | 367625.361 | 1016.444 | G |
| 1146 | 905465.500 | 367602.944 | 1016.381 | G |
| 1147 | 905486.372 | 367589.873 | 1017.167 | TC |
| 1148 | 905486.995 | 367589.763 | 1016.617 | GUTTER |
| 1149 | 905502.432 | 367581.082 | 1016.342 | CL IND SCH RD |
| 1150 | 905556.089 | 367670.733 | 1016.590 | CL IND SCH RD |
| 1151 | 905541.276 | 367679.600 | 1016.786 | GUTTER |
| 1152 | 905540.548 | 367679.913 | 1017.357 | TC |
| 1153 | 905518.431 | 367693.068 | 1016.578 | G |
| 1154 | 905475.175 | 367719.108 | 1015.987 | G |
| 1155 | 905447.948 | 367736.463 | 1016.030 | G |
| 1156 | 905500.334 | 367826.801 | 1016.437 | G |
| 1157 | 905546.340 | 367799.556 | 1017.103 | G |
| 1158 | 905573.879 | 367783.088 | 1016.717 | G |
| 1159 | 905596.112 | 367769.362 | 1017.602 | TC |
| 1160 | 905596.671 | 367769.008 | 1017.017 | GUTTER |
| 1161 | 905611.717 | 367759.876 | 1016.798 | CL IND SCH RD |
| 1162 | 905665.054 | 367844.916 | 1016.971 | CL IND SCH RD |
| 1163 | 905650.276 | 367853.060 | 1017.173 | GUTTER |
| 1164 | 905649.853 | 367853.526 | 1017.747 | TC |
| 1165 | 905625.122 | 367870.326 | 1017.006 | G |
| 1166 | 905597.412 | 367891.337 | 1016.689 | G |
| 1167 | 905555.053 | 367916.591 | 1017.006 | G |
| 1168 | 905611.767 | 368005.854 | 1017.071 | G |
| 1169 | 905642.822 | 367978.395 | 1016.929 | G |
| 1170 | 905674.745 | 367961.189 | 1017.223 | G |

| | | | | |
|---|---|---|---|---|
| 1171 | 905695.445 | 367945.125 | 1017.262 | G |
| 1172 | 905704.909 | 367937.819 | 1017.965 | TC |
| 1173 | 905705.473 | 367937.536 | 1017.382 | GUTTER |
| 1174 | 905719.636 | 367928.303 | 1017.129 | CL IND SCH RD |
| 1177 | 905779.869 | 368018.506 | 1017.315 | CL IND SCH RD |
| 1178 | 905765.507 | 368026.993 | 1017.599 | GUTTER |
| 1179 | 905764.919 | 368027.337 | 1018.146 | TC |
| 1180 | 905734.581 | 368047.329 | 1017.393 | G |
| 1181 | 905703.870 | 368067.675 | 1016.993 | G |
| 1182 | 905673.079 | 368086.533 | 1016.770 | G |
| 1183 | 905721.775 | 368183.617 | 1018.817 | G |
| 1184 | 905745.804 | 368165.481 | 1017.514 | G |
| 1185 | 905772.628 | 368146.411 | 1017.371 | G |
| 1186 | 905801.944 | 368126.212 | 1018.089 | G |
| 1187 | 905822.594 | 368110.883 | 1018.389 | TC |
| 1188 | 905823.189 | 368110.533 | 1017.812 | GUTTER |
| 1189 | 905837.113 | 368101.440 | 1017.618 | CL IND SCH RD |
| 1190 | 905878.856 | 368160.890 | 1017.701 | CL IND SCH RD |
| 1191 | 905865.167 | 368169.848 | 1017.939 | GUTTER |
| 1192 | 905864.705 | 368170.310 | 1018.512 | TC PC |
| 1193 | 905870.900 | 368193.187 | 1018.623 | CHK |
| 1195 | 905870.614 | 368195.147 | 1018.651 | TC POC |
| 1196 | 905862.910 | 368210.346 | 1018.886 | TC PT |
| 1197 | 905827.476 | 368235.912 | 1018.765 | TC |
| 1198 | 905800.578 | 368255.253 | 1018.366 | TC |
| 1199 | 905820.224 | 368282.448 | 1019.198 | G |
| 1200 | 905851.353 | 368259.016 | 1019.443 | G |
| 1201 | 905894.562 | 368229.701 | 1018.701 | TC |
| 1202 | 905894.861 | 368229.458 | 1018.234 | GUTTER |
| 1203 | 905904.144 | 368223.430 | 1018.025 | A |
| 1204 | 905917.950 | 368213.587 | 1017.781 | CL IND SCH RD |
| 1205 | 905849.804 | 368303.192 | 1018.408 | TC |
| 1206 | 905901.886 | 368265.661 | 1018.878 | TC PT |
| 1207 | 905921.894 | 368263.098 | 1018.730 | TC POC |
| 1208 | 905937.722 | 368271.330 | 1018.667 | TC PC |
| 1209 | 905938.095 | 368270.863 | 1018.135 | GUTTER |
| 1210 | 905952.566 | 368260.898 | 1017.936 | CL IND SCH RD |
| 1211 | 905998.962 | 368323.336 | 1018.075 | CL IND SCH RD |
| 1212 | 905984.817 | 368334.050 | 1018.250 | GUTTER |
| 1213 | 905984.258 | 368334.350 | 1018.833 | TC |
| 1214 | 905960.098 | 368351.309 | 1019.229 | G |
| 1215 | 905921.853 | 368379.696 | 1019.570 | G |
| 1216 | 905900.156 | 368393.628 | 1018.596 | G |
| 1217 | 905961.540 | 368477.076 | 1018.032 | G |
| 1218 | 905990.216 | 368455.194 | 1019.293 | G |
| 1219 | 906025.083 | 368428.144 | 1019.615 | G |
| 1220 | 906044.025 | 368413.577 | 1019.132 | TC |
| 1221 | 906044.559 | 368413.183 | 1018.558 | GUTTER |
| 1222 | 906058.941 | 368402.906 | 1018.301 | CL IND SCH RD |
| 1223 | 906122.464 | 368484.879 | 1018.569 | CL IND SCH RD |
| 1224 | 906108.721 | 368495.586 | 1018.727 | GUTTER |
| 1225 | 906108.206 | 368495.941 | 1019.325 | TC |
| 1226 | 906091.245 | 368509.759 | 1019.646 | G |
| 1227 | 906060.457 | 368534.913 | 1019.610 | G |
| 1228 | 906042.423 | 368549.292 | 1018.348 | G |
| 1229 | 906080.276 | 368559.273 | 1018.123 | G |
| 1230 | 906019.034 | 368567.265 | 1018.827 | G |
| 1231 | 906080.880 | 368650.286 | 1019.531 | G |
| 1232 | 906097.280 | 368638.571 | 1018.374 | G |
| 1233 | 906104.324 | 368633.353 | 1018.441 | G |

| | | | | |
|---|---|---|---|---|
| 1234 | 906[illegible].815 | 368615.852 | 1020.063 | G |
| 1235 | 906[illegible].335 | 368587.690 | 1019.447 | G |
| 1236 | 906[illegible]4.180 | 368579.006 | 1019.569 | TC |
| 1237 | 906[illegible]4.571 | 368578.701 | 1019.023 | GUTTER |
| 1238 | 906[illegible]88.227 | 368567.927 | 1018.822 | CL IND SCH RD |
| 1239 | 906[illegible].840 | 368648.039 | 1019.052 | CL IND SCH RD |
| 1240 | 906[illegible].831 | 368658.730 | 1019.269 | GUTTER |
| 1241 | 906[illegible].382 | 368659.213 | 1019.834 | TC |
| 1242 | 906[illegible].261 | 368672.839 | 1020.074 | G |
| 1243 | 906[illegible].437 | 368694.798 | 1019.[illegible] | G |
| 1244 | 906[illegible].628 | 368707.447 | 1018.815 | G |
| 1245 | 906[illegible].202 | 368714.975 | 1018.285 | G |
| 1246 | 906[illegible].775 | 368729.062 | 1019.835 | G |
| 1247 | 906[illegible].298 | 368809.407 | 1019.288 | G |
| 1248 | 906[illegible].650 | 368795.640 | 1018.489 | G |
| 1249 | 906[illegible].067 | 368788.820 | 1018.414 | G |
| 1250 | 906[illegible].324 | 368776.336 | 1020.009 | G |
| 1251 | 906[illegible].446 | 368755.403 | 1020.424 | G |
| 1252 | 906[illegible].511 | 368739.961 | 1020.069 | TC |
| 1253 | 906[illegible]995 | 368739.490 | 1019.486 | GUTTER |
| 1254 | 906[illegible]994 | 368738.390 | 1019.26[illegible] | CL IND SCH RD |
| 1255 | 906[illegible] | 368805.365 | 1019.51[illegible] | CL IND SCH RD |
| 1256 | 906[illegible].186 | 368816.674 | 1019.728 | GUTTER |
| 1257 | 906[illegible].825 | 368817.006 | 1020.280 | TC |
| 1258 | 906[illegible].390 | 368804.701 | 1020.627 | G |
| 1259 | 906[illegible].129 | 368854.033 | 1020.217 | G |
| 1260 | 906[illegible].357 | 368870.842 | 1018.501 | G |
| 1261 | 906[illegible].116 | 368887.105 | 1018.581 | G |
| 1262 | 906[illegible].361 | 368974.236 | 1018.490 | G |
| 1263 | 906[illegible].199 | 368951.786 | 1018.294 | G |
| 1264 | 906[illegible].347 | 368936.126 | 1019.729 | G |
| 1265 | 906[illegible].16 | 368911.527 | 1019.605 | G |
| 1266 | 906[illegible].102 | 368895.765 | 1020.543 | TC |
| 1267 | 906[illegible]335 | 368895.428 | 1019.786 | GUTTER |
| 1268 | 906[illegible].432 | 368830.218 | 1019.[illegible] | CL IND SCH RD |
| 1270 | 906[illegible] | 368957.463 | 1019.994 | CL IND SCH RD |
| 1271 | 906[illegible] | 368970.262 | 1020.168 | GUTTER |
| 1272 | 906[illegible] | 368970.888 | 1020.[illegible] | TC |
| 1273 | 906[illegible]4 | 368932.377 | 1019.[illegible] | G |
| 1274 | 906[illegible] | 369005.738 | 1019.789 | G |
| 1275 | 906[illegible] | 369031.818 | 1019.[illegible] | G |
| 1276 | 906[illegible]84 | 369042.513 | 1018.001 | G |
| 1277 | 906[illegible] | 369127.383 | 1018.030 | G |
| 1278 | 906[illegible] | 369136.575 | 1018.874 | G |
| 1279 | 906[illegible] | 369096.627 | 1019.570 | G |
| 1280 | 906[illegible]890 | 369062.841 | 1019.680 | G |
| 1281 | 906[illegible] | 369047.697 | 1020.371 | TC |
| 1282 | 906[illegible] | 369050.029 | 1020.[illegible] | GUTTER |
| 1283 | 906[illegible] | 369038.665 | 1020.106 | CL IND SCH RD |
| 1284 | 906[illegible] | 369114.744 | 1020.099 | CL IND SCH RD |
| 1285 | 906[illegible] | 369136.132 | 1020.401 | GUTTER |
| 1286 | 906[illegible] | 369136.579 | 1020.90[illegible] | TC |
| 1287 | 906[illegible] | 369159.878 | 1019.[illegible] | G |
| 1288 | 906[illegible] | 369166.368 | 1020.[illegible] | G |
| 1289 | 906[illegible] | 369186.620 | 1019.[illegible] | G |
| 1290 | 906[illegible] | 369199.389 | 1019.[illegible] | G |
| 1291 | 906[illegible] | 369286.384 | 1019.[illegible] | G |
| 1292 | 906[illegible] | 369329.154 | 1019.[illegible] | G |
| 1293 | 906[illegible] | 369287.792 | 1019.[illegible] | G |
| 1294 | 906[illegible] | 369254.938 | 1019.[illegible] | G |

| | | | | |
|---|---|---|---|---|
| 1295 | 906691.571 | 369220.374 | 1019.701 | G |
| 1296 | 906709.908 | 369205.083 | 1020.447 | TC |
| 1297 | 906710.421 | 369204.846 | 1019.956 | GUTTER |
| 1298 | 906723.573 | 369193.201 | 1019.938 | CL IND SCH RD |
| 1299 | 906788.811 | 369268.222 | 1019.732 | CL IND SCH RD |
| 1300 | 906[illegible]5.202 | 369279.054 | 1019.391 | GUTTER |
| 1301 | 906[illegible]4.576 | 369279.426 | 1019.956 | TC |
| 1302 | 906[illegible]7.012 | 369293.928 | 1019.706 | G |
| 1303 | 906[illegible]6.938 | 369322.979 | 1019.61[illegible] | G |
| 1304 | 906[illegible]6.894 | 369351.772 | 1017.673 | G |
| 1305 | 906687.284 | 369360.692 | 1017.480 | G |
| 1306 | 906[illegible]1.356 | 369441.109 | 1016.968 | G |
| 1307 | 906[illegible]1.998 | 369431.392 | 1017.124 | G |
| 1308 | 906[illegible]1.623 | 369420.048 | 1018.951 | G |
| 1309 | 906[illegible].781 | 369400.688 | 1020.32[illegible] | G |
| 1310 | 906[illegible].936 | 369373.849 | 1019.967 | G |
| 1311 | 906[illegible].733 | 369358.859 | 1020.069 | TC |
| 1312 | 906[illegible].230 | 369358.489 | 1019.[illegible] | GUTTER |
| 1313 | 906[illegible].259 | 369346.987 | 1019.817 | CL IND SCH RD |
| 1314 | 906[illegible].348 | 369428.246 | 1020.01[illegible] | CL IND SCH RD |
| 1315 | 906[illegible].133 | 369438.223 | 1017.711 | GUTTER |
| 1316 | 906[illegible] | 369438.644 | 1020.[illegible] | TC |
| 1317 | 906[illegible].616 | 369447.051 | 1019.[illegible] | G |
| 1318 | 906[illegible].271 | 369487.540 | 1019.8[illegible] | G |
| 1319 | 906[illegible].431 | 369501.303 | 1017.26[illegible] | G |
| 1320 | 906[illegible].089 | 369508.006 | 1017.308 | G |
| 1321 | 906[illegible].003 | 369554.954 | 1017.396 | G |
| 1322 | 906[illegible].418 | 369546.775 | 1017.417 | G |
| 1323 | 906[illegible].377 | 369536.942 | 1019.5[illegible] | G |
| 1324 | 906[illegible].627 | 369549.387 | 1017.118 | G |
| 1325 | 906[illegible].294 | 369536.210 | 1016.65[illegible] | G |
| 1326 | 906[illegible].824 | 369565.107 | 1018.288 | G |
| 1327 | 906[illegible].579 | 369570.291 | 1017.714 | G |
| 1328 | 906[illegible] 041 | 369577.280 | 1017.166 | G |
| 1329 | 906[illegible]04 | 369548.457 | 1020.[illegible] | G |
| 1330 | 906[illegible] 123 | 369535.511 | 1017.[illegible] | G |
| 1331 | 906[illegible] | 369529.910 | 1017.[illegible] | G |
| 1332 | 906[illegible].74 | 369514.886 | 1020.[illegible] | G |
| 1333 | 906[illegible] 345 | 369508.168 | 1020.[illegible] | G |
| 1334 | 906[illegible].997 | 369511.367 | 1017.35[illegible] | G |
| 1335 | 906[illegible] 340 | 369522.166 | 101[illegible].429 | G |
| 1336 | 906[illegible] 910 | 369527.460 | 1020.[illegible] | G |
| 1337 | 906[illegible] 366 | 369491.492 | 1017.356 | 4 RCP'S 18IN INV |
| 1338 | 906[illegible] 366 | 369521.597 | 101[illegible] | 4 RCP'S 18IN INV |
| 1339 | 906[illegible].238 | 369514.473 | 1020.110 | TC |
| 1340 | 906[illegible].009 | 369514.141 | 1019.941 | GUTTER |
| 1341 | 906[illegible] 201 | 369505.330 | 1020.[illegible] | CL IND SCH RD |
| 1342 | 907[illegible] 342 | 369596.593 | 1020.575 | CL IND SCH RD |
| 1343 | 907[illegible] 41 | 369605.253 | 1020.13[illegible] | GUTTER |
| 1344 | 907[illegible] 186 | 369605.540 | 1020.646 | TC |
| 1345 | 906[illegible] 14 | 369615.366 | 1020.8[illegible] | G |
| 1346 | 906[illegible] 01 | 369652.709 | 1020.[illegible] | G |
| 1347 | 906[illegible] 10 | 369643.987 | 1017.[illegible] | G |
| 1348 | 906[illegible] 1[illegible] | 369630.938 | 101[illegible] | G |
| 1349 | 906[illegible].505 | 369[illegible].685 | 101[illegible] | G |
| 1350 | 906[illegible] 3[illegible] | 369731.451 | 101[illegible] | G |
| 1351 | 906[illegible] 1[illegible] | 369737.115 | 1019.10[illegible] | G |
| 1352 | 906[illegible] 2[illegible] | 369725.340 | 102[illegible] | G |
| 1353 | 907[illegible] 2[illegible] | 369706.[illegible] | 1020.76[illegible] | G |
| 1354 | 907[illegible] 332 | 369699.362 | 1020.[illegible] | TC |

| | | | | |
|---|---|---|---|---|
| 1355 | 907051.408 | 369699.106 | 1020.451 | GUTTER |
| 1356 | 907066.578 | 369690.538 | 1020.717 | CL IND SCH RD |
| 1357 | 907110.094 | 369787.058 | 1020.982 | CL IND SCH RD |
| 1358 | 907094.289 | 369793.541 | 1020.670 | GUTTER |
| 1359 | 907093.518 | 369793.747 | 1021.227 | TC |
| 1360 | 907073.703 | 369801.351 | 1021.102 | G |
| 1361 | 907017.325 | 369821.477 | 1020.650 | G |
| 1362 | 907000.617 | 369827.414 | 1018.626 | G |
| 1363 | 906987.623 | 369832.231 | 1018.558 | G |
| 1364 | 907019.500 | 369936.706 | 1019.555 | G |
| 1365 | 907044.678 | 369929.827 | 1019.654 | G |
| 1366 | 907067.271 | 369922.996 | 1021.372 | G |
| 1367 | 907123.393 | 369903.952 | 1021.251 | G |
| 1368 | 907134.155 | 369900.047 | 1021.485 | TC |
| 1369 | 907134.832 | 369899.771 | 1020.875 | GUTTER |
| 1370 | 907150.478 | 369893.551 | 1021.242 | CL IND SCH RD |
| 1374 | 907184.079 | 369994.597 | 1021.522 | CL IND SCH RD |
| 1375 | 907166.291 | 369998.228 | 1021.121 | GUTTER |
| 1376 | 907165.706 | 369998.543 | 1021.713 | TC |
| 1377 | 907140.688 | 370006.028 | 1021.493 | G |
| 1378 | 907112.830 | 370011.610 | 1021.750 | G |
| 1379 | 907085.959 | 370018.446 | 1019.715 | G |
| 1380 | 907057.841 | 370024.717 | 1019.831 | G |
| 1381 | 907071.190 | 370127.854 | 1019.782 | G |
| 1382 | 907118.995 | 370115.902 | 1020.159 | G |
| 1383 | 907129.901 | 370112.482 | 1020.829 | G |
| 1384 | 907169.596 | 370103.550 | 1021.498 | G |
| 1385 | 907192.206 | 370098.580 | 1021.753 | TC |
| 1386 | 907192.856 | 370098.608 | 1021.452 | GUTTER |
| 1387 | 907209.456 | 370094.763 | 1021.937 | CL IND SCH RD |
| 1388 | 907216.771 | 370129.190 | 1022.049 | CL IND SCH RD |
| 1389 | 907200.633 | 370133.011 | 1021.650 | GUTTER |
| 1390 | 907200.090 | 370133.632 | 1021.914 | TC PC |
| 1391 | 907193.402 | 370157.293 | 1022.375 | TC POC |
| 1392 | 907178.306 | 370167.019 | 1022.414 | TC PT |
| 1393 | 907143.333 | 370173.008 | 1022.028 | TC |
| 1394 | 907099.902 | 370179.840 | 1021.323 | TC |
| 1395 | 907105.234 | 370212.570 | 1022.117 | G |
| 1396 | 907164.956 | 370205.038 | 1022.982 | G |
| 1397 | 907205.229 | 370197.554 | 1022.315 | TC |
| 1398 | 907205.742 | 370197.542 | 1021.811 | GUTTER |
| 1399 | 907210.978 | 370195.994 | 1021.809 | A |
| 1400 | 907226.792 | 370195.601 | 1022.274 | CL IND SCH RD |
| 1401 | 907115.836 | 370246.364 | 1021.446 | TC |
| 1402 | 907154.643 | 370240.278 | 1021.997 | TC |
| 1403 | 907180.289 | 370235.695 | 1022.445 | TC PC |
| 1404 | 907203.229 | 370243.899 | 1022.455 | TC POC |
| 1405 | 907214.135 | 370269.451 | 1022.515 | TC PT END CURB |
| 1406 | 907214.761 | 370269.585 | 1021.978 | GUTTER |
| 1407 | 907233.487 | 370268.320 | 1022.419 | CL IND SCH RD |
| 1408 | 907235.746 | 370330.986 | 1022.498 | CL IND SCH RD |
| 1409 | 907217.358 | 370331.583 | 1021.863 | EA |
| 1410 | 907192.819 | 370330.677 | 1021.505 | G |
| 1411 | 907149.819 | 370328.127 | 1021.009 | G |
| 1412 | 907100.492 | 370326.974 | 1020.705 | G |
| 1413 | 907099.776 | 370431.534 | 1020.481 | G |
| 1414 | 907149.646 | 370433.283 | 1020.900 | G |
| 1415 | 907196.512 | 370435.918 | 1021.334 | G |
| 1416 | 907216.115 | 370435.913 | 1022.255 | EA |
| 1417 | 907235.796 | 370435.210 | 1022.748 | CL IND SCH RD |

| | | | | |
|---|---|---|---|---|
| 1418 | 907[illegible].593 | 370536.296 | 1023.023 | CL IND SCH RD |
| 1419 | 907[illegible].279 | 370536.816 | 1022.469 | EA |
| 1420 | 907180.299 | 370536.957 | 1021.206 | G |
| 1421 | 907140.106 | 370537.583 | 1020.894 | G |
| 1422 | 907098.243 | 370537.518 | 1020.594 | G |
| 1423 | 907088.[illegible] | 370639.360 | 1021.486 | G |
| 1424 | 907[illegible].332 | 370641.564 | 1021.530 | G |
| 1425 | 907[illegible].499 | 370643.623 | 1021.890 | G |
| 1426 | 907[illegible].[illegible] | 370643.851 | 1022.[illegible] | EA |
| 1427 | 907[illegible].189 | 370644.719 | 1022.8[illegible] | CL IND SCH RD |
| 1428 | 907[illegible].072 | 370747.715 | 1020.[illegible] | CL IND SCH RD |
| 1429 | 907199.[illegible]13 | 370746.073 | 1022.[illegible] | EA |
| 1430 | 907[illegible].312 | 370721.427 | 1022.[illegible] | G |
| 1431 | 907072.268 | 370747.811 | 1017.[illegible] | G |
| 1432 | 907[illegible].[illegible]47 | 370764.798 | 1016.[illegible] | G |
| 1433 | 907[illegible].440 | 370783.744 | 1021.[illegible] | G |
| 1434 | 907[illegible].566 | 370764.386 | 1022.[illegible] | G |
| 1435 | 907[illegible].179 | 370742.687 | 1016.[illegible] | G |
| 1436 | 907[illegible].[illegible]22 | 370724.685 | 1016.[illegible] | G |
| 1437 | 907[illegible].456 | 370709.082 | 1021.[illegible] | G |
| 1438 | 907[illegible].[illegible]75 | 370709.426 | 1021.[illegible] | G |
| 1439 | 907[illegible].994 | 370719.038 | 1021.[illegible] | G |
| 1440 | 907[illegible].907 | 370735.530 | 1021.[illegible] | G |
| 1441 | 907[illegible].814 | 370751.718 | 1022.[illegible] | G |
| 1442 | 907[illegible].202 | 370741.832 | 1017.[illegible] | G |
| 1443 | 907[illegible].340 | 370722.056 | 1016.[illegible] | G |
| 1444 | 907[illegible].[illegible]33 | 370720.852 | 1017.[illegible] | HGWL ST 8IN |
| 1445 | 907[illegible].362 | 370721.004 | 1020.[illegible] | HGWL END |
| 1446 | 907[illegible].[illegible] | 370733.069 | 1016.[illegible] | RCP INV 36IN |
| 1447 | 907[illegible].312 | 370720.878 | 1020.[illegible] | HDWL ST 8IN |
| 1448 | 907[illegible].257 | 370736.507 | 1020.[illegible] | HDWL END |
| 1449 | 907[illegible].[illegible] | 370729.428 | 1016.[illegible] | RCP INV 36IN |
| 1450 | 907[illegible].236 | 370733.558 | 1016.[illegible] | RCP INV 36IN |
| 1451 | 907[illegible].[illegible] | 370736.[illegible] | 1020.[illegible] | HGWL ST 8IN |
| 1452 | 907[illegible].[illegible] | 370741.902 | 1018.[illegible] | HGWL END |
| 1453 | 907[illegible].[illegible] | 370811.881 | 1022.[illegible] | CL IND SCH RD |
| 1454 | 907[illegible] | 370805.[illegible] | 1021.[illegible] | BUTTER |
| 1455 | 907[illegible] | 370808.[illegible] | 1022.[illegible] | PC ST |
| 1456 | 907[illegible] | 370834.[illegible] | 1022.[illegible] | POC |
| 1457 | 907[illegible] | 370843.[illegible] | 1022.[illegible] | PT END |
| 1458 | 907[illegible] | 370846.040 | [illegible] | [illegible] |
| 1459 | 907[illegible] | 370848.822 | 1021.[illegible] | [illegible] |

| | | | | |
|---|---|---|---|---|
| SDR20 | V03-05 | Copyright 1985-92 by Datacom Software Research Limited. | | |
| | | Serial no | Jan-16-95 14:26 | |
| | | Angle : Degrees | Dist : Feet | Press : Inch Hg |
| | | Temp : Fahrenht | Coord : N-E-Elv | H.obs : Right |
| JOB | | Job ID RID IND SCH TOPO | | |
| NOTE CP | | Sea level crn: N | | |
| NOTE CP | | C and R crn: Y | | |
| NOTE CP | | Atmos crn: Y | | |
| SCALE | | S.F. 1.000000000 | | |
| NOTE OO | | OBS | | |
| NOTE TS | | Jan-14-95 07:42 | | |
| NOTE JS | | 11100 | | |
| NOTE TS | | Jan-14-95 07:43 | | |
| POS KI 0001 | | Nrth 907196.569<br>Code CP | East 370037.392 | Elv 1021.620 |
| POS KI 0003 | | Nrth 906890.788<br>Code CP | East 369453.867 | Elv 1020.230 |
| POS KI 0005 | | Nrth 906091.173<br>Code CP | East 368498.896 | Elv 1019.350 |
| POS KI 0007 | | Nrth 905447.385<br>Code CP | East 367543.095 | Elv 1016.445 |
| POS KI 0009 | | Nrth 905015.766<br>Code CP | East 366700.181 | Elv 1014.710 |
| POS KI 0011 | | Nrth 904598.059<br>Code CP | East 365539.257 | Elv 1012.265 |
| INSTR | | CETcomms<br>Theo (No text)<br>V.obs : Zenith<br>P.C. mm 0.000 | EDM (No text)<br>Serial no 000000<br>Edm c/e (Null) | Serial no 015668<br>Mount: not applic<br>Refl c/e (Null) |
| NOTE PC | | P.C. mm Applied: -60.000 | | |
| STN SO 0011 | | Nrth 904599.059<br>Theo ht 5.220 | East 365539.257<br>Code CP | Elv 1012.265 |
| NOTE PT | | Atmos crn Applied: Press= 28.5 Temp= 50.00 | | |
| NOTE TL | | EDM tol. error PT 0007 0.054 | | |
| NOTE TL | | V.obs tol. error: PT 0009 0-00'47" | | |
| BKB TP 001 | 0009 | Azmth N70x12'40E | H.obs 70x12'40" | |
| TRGET | | Trget ht 4.620 | | |

| | | | |
|---|---|---|---|
| OBS F1 0011-0009 | Dist 1233.840<br>Code CP | V.obs 89x54'10" | H.obs 70x12'40" |
| OBS F1 0011-1000 | Dist 621.070<br>Code CHK | V.obs 89x57'45" | H.obs 72x15'44" |
| OBS F1 0011-1001 | Dist 621.080<br>Code CHK | V.obs 89x57'43" | H.obs 72x15'42" |
| TRGET | Trget ht 4.770 | | |
| OBS F1 0011-1002 | Dist 621.080<br>Code CHK | V.obs 89x57'41" | H.obs 72x15'44" |
| OBS F1 0011-1003 | Dist 500.340<br>Code CP | V.obs 89x53'45" | H.obs 89x55'15" |
| STN SO 1003 | Nrth 904598.751<br>Theo ht 5.180 | East 366039.596<br>Code CP | Elv 1013.630 |
| NOTE TL | EDM tol. error: Pt: 0011 0.062 | | |
| BKB TP 1003-0011 | Azmth S89x55'15W | H.obs 269x55'15" | |
| TRGET | Trget ht 4.940 | | |
| OBS F1 1003-0011 | Dist 500.280<br>Code CP | V.obs 90x10'41" | H.obs 269x55'15" |
| NOTE TS | Jan-14-95 08:15 | | |
| TRGET | Trget ht 4.700 | | |
| OBS F1 1003-1004 | Dist 655.960<br>Code CP | V.obs 90x07'10" | H.obs 88x52'58" |
| TRGET | Trget ht 5.720 | | |
| OBS F1 1003-1005 | Dist 384.680<br>Code ROAD EDGE | V.obs 90x05'30" | H.obs 245x22'35" |
| OBS F1 1003-1006 | Dist 394.000<br>Code G | V.obs 90x17'10" | H.obs 237x42'50" |
| OBS F1 1003-1007 | Dist 414.860<br>Code G | V.obs 90x26'57" | H.obs 230x38'15" |
| OBS F1 1003-1008 | Dist 445.850<br>Code G | V.obs 90x23'45" | H.obs 224x42'14" |
| OBS F1 1003-1009 | Dist 360.330<br>Code G | V.obs 90x36'42" | H.obs 216x22'12" |
| OBS F1 1003-1010 | Dist 336.040<br>Code G | V.obs 90x27'27" | H.obs 223x57'58" |
| OBS F1 1003-1011 | Dist 325.430<br>Code G | V.obs 90x28'58" | H.obs 234x23'58" |

| | | | | |
|---|---|---|---|---|
| OBS F1 1008-1012 | Dist 320.570<br>Code G | V.obs 90x11'58" | H.obs 242x41'26" |
| OBS F1 1008-1013 | Dist 321.130<br>Code ROAD EDGE | V.obs 90x08'34" | H.obs 244x23'16" |
| OBS F1 1008-1014 | Dist 219.240<br>Code ROAD EDGE | V.obs 90x24'08" | H.obs 243x42'52" |
| OBS F1 1008-1015 | Dist 222.040<br>Code G | V.obs 90x23'00" | H.obs 241x14'27" |
| OBS F1 1008-1016 | Dist 288.720<br>Code G | V.obs 90x38'36" | H.obs 234x24'55" |
| OBS F1 1008-1017 | Dist 254.540<br>Code G | V.obs 90x38'21" | H.obs 225x17'39" |
| OBS F1 1008-1018 | Dist 287.710<br>Code G | V.obs 90x33'58" | H.obs 217x54'27" |
| OBS F1 1008-1019 | Dist 312.060<br>Code G | V.obs 90x33'00" | H.obs 214x03'52" |
| OBS F1 1008-1020 | Dist 242.600<br>Code G | V.obs 90x43'47" | H.obs 197x09'20" |
| OBS F1 1008-1021 | Dist 203.440<br>Code G | V.obs 90x53'25" | H.obs 205x13'57" |
| OBS F1 1008-1022 | Dist 171.440<br>Code G | V.obs 90x58'01" | H.obs 217x07'35" |
| OBS F1 1008-1023 | Dist 147.060<br>Code G | V.obs 90x41'00" | H.obs 236x28'02" |
| OBS F1 1008-1024 | Dist 145.470<br>Code ROAD EDGE | V.obs 90x40'19" | H.obs 239x07'25" |
| OBS F1 1008-1025 | Dist 86.750<br>Code ROAD EDGE | V.obs 91x54'00" | H.obs 175x29'25" |
| OBS F1 1008-1026 | Dist 44.160<br>Code G | V.obs 92x23'53" | H.obs 176x43'02" |
| OBS F1 1008-1027 | Dist 98.400<br>Code G | V.obs 91x55'10" | H.obs 179x53'39" |
| OBS F1 1008-1028 | Dist 142.150<br>Code G | V.obs 91x24'31" | H.obs 169x11'54" |
| OBS F1 1008-1029 | Dist 195.420<br>Code G | V.obs 91x01'57" | H.obs 169x35'02" |
| OBS F1 1008-1030 | Dist 180.190<br>Code G | V.obs 90x44'06" | H.obs 148x27'02" |
| OBS F1 1008-1031 | Dist 176.460<br>Code G | V.obs 91x00'05" | H.obs 183x28'49" |

OBS F1 1003-1032 Dist 136.020 V.obs 91x15'22" H.obs 121x34'53"
Code G

OBS F1 1003-1033 Dist 106.690 V.obs 91x01'30" H.obs 101x54'22"
Code G

OBS F1 1003-1034 Dist 103.850 V.obs 90x45'53" H.obs 97x06'32"
Code ROAD EDGE

OBS F1 1003-1035 Dist 203.780 V.obs 90x26'35" H.obs 89x28'53"
Code ROAD EDGE

OBS F1 1003-1036 Dist 204.640 V.obs 90x32'00" H.obs 92x15'47"
Code G

OBS F1 1003-1037 Dist 214.780 V.obs 90x47'58" H.obs 105x50'10"
Code G

OBS F1 1003-1038 Dist 237.600 V.obs 90x48'03" H.obs 117x31'28"
Code G

OBS F1 1003-1039 Dist 264.830 V.obs 90x43'57" H.obs 126x37'16"
Code G

OBS F1 1003-1040 Dist 352.590 V.obs 90x29'41" H.obs 116x53'17"
Code G

OBS F1 1003-1041 Dist 329.620 V.obs 90x33'06" H.obs 108x35'35"
Code G

OBS F1 1003-1042 Dist 311.020 V.obs 90x29'01" H.obs 98x10'52"
Code G

OBS F1 1003-1043 Dist 306.660 V.obs 90x21'00" H.obs 90x12'16"
Code G

OBS F1 1003-1044 Dist 306.560 V.obs 90x18'48" H.obs 98x48'23"
Code ROAD EDGE

OBS F1 1003-1045 Dist 405.470 V.obs 90x13'31" H.obs 89x04'09"
Code ROAD EDGE

OBS F1 1003-1046 Dist 405.890 V.obs 90x15'39" H.obs 90x15'10"
Code G

OBS F1 1003-1047 Dist 409.770 V.obs 90x22'19" H.obs 96x50'50"
Code G

OBS F1 1003-1048 Dist 416.630 V.obs 90x26'01" H.obs 103x57'50"
Code G

OBS F1 1003-1049 Dist 430.330 V.obs 90x27'03" H.obs 110x45'20"
Code G

OBS F1 1003-1050 Dist 531.210 V.obs 90x17'37" H.obs 107x54'55"
Code G

OBS F1 1003-1051 Dist 520.140 V.obs 90x19'40" H.obs 102x09'57"
Code G

| | | | |
|---|---|---|---|
| OBS F1 1003-1052 | Dist 514.140<br>Code G | V.obs 90x16'40" | H.obs 96x16'24" |
| OBS F1 1003-1053 | Dist 514.300<br>Code G | V.obs 90x11'04" | H.obs 91x00'13" |
| OBS F1 1003-1054 | Dist 515.170<br>Code G | V.obs 90x09'00" | H.obs 90x17'27" |
| TRGET | Trget ht 4.940 | | |
| OBS F1 1003-1055 | Dist 500.280<br>Code CHK 11 | V.obs 90x10'32" | H.obs 269x55'22" |
| NOTE SO | Cut 0.077 | kNorth -0.017 | kEast -0.061 |
| STN SO 1004 | Nrth 904611.543<br>Theo ht 5.330 | East 366695.430<br>Code CP | Elv 1012.751 |
| NOTE PT | Atmos crn Applied: Press= 28.5 Temp= 55.00 | | |
| NOTE TL | EDM tol. error: Pt: 0011 0.092 | | |
| BKB TP 1004-0011 | Azmth S89x19'55W | H.obs 269x19'55" | |
| OBS F1 1004-0011 | Dist 1156.160<br>Code CP | V.obs 90x02'35" | H.obs 269x19'55" |
| OBS F1 1004-1056 | Dist 1156.160<br>Code CHK 11 | V.obs 90x02'35" | H.obs 269x19'55" |
| NOTE SO | Cut 0.035 | kNorth -0.001 | kEast -0.091 |
| NOTE TS | Jan-14-95 08:45 | | |
| TRGET | Trget ht 5.720 | | |
| OBS F1 1004-1057 | Dist 44.960<br>Code ROAD EDGE | V.obs 90x43'24" | H.obs 231x22'10" |
| OBS F1 1004-1058 | Dist 50.140<br>Code G | V.obs 90x59'49" | H.obs 227x10'21" |
| OBS F1 1004-1059 | Dist 110.930<br>Code G | V.obs 90x56'02" | H.obs 206x10'21" |
| OBS F1 1004-1060 | Dist 156.010<br>Code G | V.obs 90x48'37" | H.obs 201x18'22" |
| OBS F1 1004-1061 | Dist 200.060<br>Code G | V.obs 90x43'35" | H.obs 198x31'33" |
| OBS F1 1004-1062 | Dist 211.590<br>Code G | V.obs 90x23'49" | H.obs 170x56'49" |
| OBS F1 1004-1063 | Dist 154.220<br>Code G | V.obs 90x35'18" | H.obs 164x53'33" |
| OBS F1 1004-1064 | Dist 115.890<br>Code G | V.obs 90x51'36" | H.obs 154x25'40" |

| | | | | |
|---|---|---|---|---|
| OBS F1 1004-1065 | Dist 82.630<br>Code G | V.obs 90x50'49" | H.obs 133x55'33" |
| OBS F1 1004-1066 | Dist 75.970<br>Code ROAD EDGE | V.obs 90x22'13" | H.obs 129x04'47" |
| OBS F1 1004-1067 | Dist 176.050<br>Code ROAD EDGE | V.obs 90x07'00" | H.obs 108x18'47" |
| OBS F1 1004-1068 | Dist 177.010<br>Code G | V.obs 90x10'55" | H.obs 110x53'48" |
| OBS F1 1004-1069 | Dist 192.520<br>Code G | V.obs 90x12'58" | H.obs 125x45'26" |
| OBS F1 1004-1070 | Dist 218.990<br>Code G | V.obs 90x12'27" | H.obs 138x26'15" |
| OBS F1 1004-1071 | Dist 258.390<br>Code G | V.obs 90x22'03" | H.obs 149x10'02" |
| OBS F1 1004-1072 | Dist 348.300<br>Code G | V.obs 90x11'34" | H.obs 138x06'1[illegible]" |
| OBS F1 1004-1073 | Dist 324.340<br>Code G | V.obs 90x04'24" | H.obs 131x10'4[illegible]" |
| OBS F1 1004-1074 | Dist 300.850<br>Code G | V.obs 90x02'47" | H.obs 124x00'59" |
| OBS F1 1004-1075 | Dist 280.180<br>Code G | V.obs 90x02'42" | H.obs 114x04'05" |
| OBS F1 1004-1076 | Dist 274.440<br>Code G | V.obs 89x58'42" | H.obs 106x11'12" |
| OBS F1 1004-1077 | Dist 274.410<br>Code ROAD EDGE | V.obs 89x57'19" | H.obs 104x30'48" |
| OBS F1 1004-1078 | Dist 373.820<br>Code ROAD EDGE | V.obs 89x58'07" | H.obs 102x47'18" |
| OBS F1 1004-1079 | Dist 374.290<br>Code G | V.obs 89x58'07" | H.obs 103x40'44" |
| OBS F1 1004-1080 | Dist 379.020<br>Code G | V.obs 90x00'40" | H.obs 109x26'38" |
| OBS F1 1004-1081 | Dist 397.100<br>Code G | V.obs 90x00'18" | H.obs 118x19'58" |
| OBS F1 1004-1082 | Dist 419.010<br>Code G | V.obs 90x03'16" | H.obs 126x01'24" |
| OBS F1 1004-1083 | Dist 508.010<br>Code G | V.obs 90x02'00" | H.obs 119x50'54" |
| OBS F1 1004-1084 | Dist 491.650<br>Code G | V.obs 90x00'42" | H.obs 113x58'30" |

| | | | |
|---|---|---|---|
| OBS F1 1004-1085 | Dist 477.270<br>Code G | V.obs 90x00'02" | H.obs 106x38'26" |
| OBS F1 1004-1086 | Dist 474.230<br>Code G | V.obs 89x58'57" | H.obs 102x38'26" |
| OBS F1 1004-1087 | Dist 473.020<br>Code ROAD EDGE | V.obs 90x00'15" | H.obs 101x47'34" |
| TRGET | Trget ht 4.940 | | |
| OBS F1 1004-1088 | Dist 1156.160<br>Code CHK 11 | V.obs 90x02'30" | H.obs 269x19'41" |
| NOTE SO | Cut 0.063 | kNorth 0.077 | kEast -0.092 |
| NOTE TS | Jan-14-95 09:16 | | |
| STN SO 0009 | Nrth 905015.766<br>Theo ht 5.480 | East 366700.181<br>Code CP | Elv 1014.710 |
| NOTE PT | Atmos crn Applied: Press= 28.5 Temp= 60.00 | | |
| NOTE TL | EDM tol. error: Pt: 0007 0.031 | | |
| NOTE TL | V.obs tol. error: Pt: 0007 0-00'32" | | |
| BKB TP 0009-0007 | Azmth N62x54'04E | H.obs 62x54'04" | |
| TRGET | Trget ht 4.950 | | |
| OBS F1 0009-0007 | Dist 946.890<br>Code CP | V.obs 89x55'10" | H.obs 62x54'04" |
| TRGET | Trget ht 5.720 | | |
| OBS F1 0009-1089 | Dist 73.530<br>Code CL IND SCH RD | V.obs 89x55'49" | H.obs 45x25'48" |
| OBS F1 0009-1090 | Dist 70.300<br>Code GUTTER | V.obs 89x45'55" | H.obs 59x03'21" |
| OBS F1 0009-1091 | Dist 70.230<br>Code TC | V.obs 89x18'55" | H.obs 59x30'48" |
| OBS F1 0009-1092 | Dist 74.210<br>Code G | V.obs 91x04'43" | H.obs 84x43'11" |
| OBS F1 0009-1093 | Dist 101.500<br>Code G | V.obs 90x58'08" | H.obs 111x56'35" |
| OBS F1 0009-1094 | Dist 119.950<br>Code G | V.obs 90x59'41" | H.obs 119x43'00" |
| OBS F1 0009-1095 | Dist 200.740<br>Code G | V.obs 90x28'37" | H.obs 93x36'42" |
| OBS F1 0009-1096 | Dist 182.030<br>Code G | V.obs 90x15'52" | H.obs 80x25'26" |

| | | | | |
|---|---|---|---|---|
| OBS F1 0009-1097 | Dist 176.490<br>Code G | V.obs 90x06'10" | H.obs 69x55'23" |
| OBS F1 0009-1098 | Dist 176.900<br>Code TC | V.obs 89x38'48" | H.obs 62x52'24" |
| OBS F1 0009-1099 | Dist 176.690<br>Code GUTTER | V.obs 89x50'00" | H.obs 62x37'20" |
| OBS F1 0009-1100 | Dist 177.680<br>Code CL IND SCH RD | V.obs 89x53'39" | H.obs 56x54'29" |
| OBS F1 0009-1101 | Dist 283.560<br>Code CL IND SCH RD | V.obs 89x53'19" | H.obs 59x46'03" |
| OBS F1 0009-1102 | Dist 282.830<br>Code GUTTER | V.obs 89x51'05" | H.obs 63x19'17" |
| OBS F1 0009-1103 | Dist 282.810<br>Code TC | V.obs 89x44'21" | H.obs 63x27'53" |
| OBS F1 0009-1104 | Dist 283.940<br>Code G | V.obs 90x11'17" | H.obs 70x14'50" |
| OBS F1 0009-1105 | Dist 291.700<br>Code G | V.obs 90x17'18" | H.obs 78x44'21" |
| OBS F1 0009-1106 | Dist 300.650<br>Code G | V.obs 90x19'16" | H.obs 84x06'48" |
| OBS F1 0009-1107 | Dist 402.610<br>Code G | V.obs 90x09'59" | H.obs 78x52'03" |
| OBS F1 0009-1108 | Dist 394.020<br>Code G | V.obs 90x09'36" | H.obs 72x37'07" |
| OBS F1 0009-1109 | Dist 389.530<br>Code G | V.obs 90x03'24" | H.obs 66x26'59" |
| OBS F1 0009-1110 | Dist 388.940<br>Code TC | V.obs 89x46'35" | H.obs 63x30'36" |
| OBS F1 0009-1111 | Dist 389.180<br>Code GUTTER | V.obs 89x51'36" | H.obs 63x25'19" |
| OBS F1 0009-1112 | Dist 389.360<br>Code CL IND SCH RD | V.obs 89x53'37" | H.obs 60x49'33" |
| OBS F1 0009-1113 | Dist 496.920<br>Code CL IND SCH RD | V.obs 89x53'25" | H.obs 61x14'06" |
| OBS F1 0009-1114 | Dist 497.020<br>Code GUTTER | V.obs 89x51'51" | H.obs 63x19'12" |
| OBS F1 0009-1115 | Dist 497.060<br>Code TC | V.obs 89x47'47" | H.obs 63x23'47" |
| OBS F1 0009-1116 | Dist 497.040<br>Code G | V.obs 89x59'23" | H.obs 67x48'34" |

| | | | |
|---|---|---|---|
| OBS F1 0009-1117 | Dist 504.850<br>Code G | V.obs 90x02'07" | H.obs 74x04'02" |
| OBS F1 0009-1118 | Dist 508.950<br>Code G | V.obs 90x03'13" | H.obs 76x06'40" |
| TRGET | Trget ht 4.950 | | |
| OBS F1 0009-1119 | Dist 946.890<br>Code CHK 7 | V.obs 89x55'15" | H.obs 62x54'07" |
| NOTE SO | Cut 0.122 | kNorth -0.002 | kEast -0.034 |
| STN SO 0007 | Nrth 905447.085<br>Theo ht 5.210 | East 367543.095<br>Code CP | Elv 1016.445 |
| NOTE TL | EDM tol. error: Pt: 0009 0.030 | | |
| BKB TP 0007-0009 | Azmth S62x54'04W | H.obs 242x54'04" | |
| TRGET | Trget ht 5.210 | | |
| OBS F1 0007-0009 | Dist 946.890<br>Code CP | V.obs 90x05'56" | H.obs 242x54'04" |
| TRGET | Trget ht 5.720 | | |
| OBS F1 0007-1120 | Dist 370.110<br>Code G | V.obs 90x09'19" | H.obs 224x49'30" |
| OBS F1 0007-1121 | Dist 355.900<br>Code G | V.obs 90x03'30" | H.obs 232x35'38" |
| OBS F1 0007-1122 | Dist 350.930<br>Code G | V.obs 90x00'46" | H.obs 237x56'59" |
| OBS F1 0007-1123 | Dist 350.290<br>Code TC | V.obs 89x55'17" | H.obs 242x25'09" |
| OBS F1 0007-1124 | Dist 350.360<br>Code GUTTER | V.obs 90x00'46" | H.obs 242x30'44" |
| OBS F1 0007-1125 | Dist 351.040<br>Code CL IND SCH RD | V.obs 90x03'06" | H.obs 245x20'49" |
| OBS F1 0007-1126 | Dist 247.200<br>Code CL IND SCH RD | V.obs 90x02'21" | H.obs 246x58'14" |
| OBS F1 0007-1127 | Dist 246.550<br>Code GUTTER | V.obs 89x58'51" | H.obs 242x55'03" |
| OBS F1 0007-1128 | Dist 246.460<br>Code TC | V.obs 89x50'49" | H.obs 242x43'59" |
| OBS F1 0007-1129 | Dist 247.070<br>Code G | V.obs 89x55'09" | H.obs 237x54'37" |
| OBS F1 0007-1130 | Dist 255.310<br>Code G | V.obs 89x57'45" | H.obs 227x37'09" |

OBS F1 0007-1131 Dist 269.100 V.obs 90x02'24" H.obs 218x18'40"
Code G

OBS F1 0007-1132 Dist 178.530 V.obs 89x58'19" H.obs 205x07'29"
Code G

OBS F1 0007-1133 Dist 152.320 V.obs 89x50'58" H.obs 218x49'50"
Code G

OBS F1 0007-1134 Dist 139.440 V.obs 89x46'27" H.obs 233x45'17"
Code G

OBS F1 0007-1135 Dist 138.480 V.obs 89x39'09" H.obs 244x06'31"
Code TC

OBS F1 0007-1136 Dist 138.610 V.obs 89x52'33" H.obs 244x28'32"
Code GUTTER

OBS F1 0007-1137 Dist 140.580 V.obs 89x58'30" H.obs 251x33'53"
Code CL END SCHORD

OBS F1 0007-1138 Dist 43.610 V.obs 89x42'55" H.obs 279x48'25"
Code CL END SCHORD

OBS F1 0007-1139 Dist 36.420 V.obs 89x14'45" H.obs 256x09'20"
Code GUTTER

OBS F1 0007-1140 Dist 35.890 V.obs 88x20'39" H.obs 255x29'57"
Code TC

OBS F1 0007-1141 Dist 36.120 V.obs 89x01'30" H.obs 221x41'27"
Code G

OBS F1 0007-1142 Dist 67.050 V.obs 89x36'12" H.obs 181x58'14"
Code G

OBS F1 0007-1143 Dist 107.960 V.obs 90x03'55" H.obs 168x01'21"
Code G

OBS F1 0007-1144 Dist 124.200 V.obs 89x58'34" H.obs 116x51'09"
Code G

OBS F1 0007-1145 Dist 80.330 V.obs 87x38'59" H.obs 99x09'39"
Code G

OBS F1 0007-1146 Dist 62.320 V.obs 89x35'31" H.obs 72x53'49"
Code G

OBS F1 0007-1147 Dist 61.100 V.obs 88x50'40" H.obs 89x58'29"
Code TC

OBS F1 0007-1148 Dist 61.410 V.obs 89x21'50" H.obs 49x27'48"
Code GUTTER

OBS F1 0007-1149 Dist 67.130 V.obs 89x39'09" H.obs 34x27'47"
Code CL END SCHORD

OBS F1 0007-1150 Dist 167.350 V.obs 89x46'35" H.obs 49x00'08"
Code CL END SCHORD

| | | | | |
|---|---|---|---|---|
| OBS F1 0007-1151 | Dist 165.850<br>Code GUTTER | V.obs 89x42'21" | H.obs 55x23'36" |
| OBS F1 0007-1152 | Dist 165.700<br>Code TC | V.obs 89x30'30" | H.obs 55x39'44" |
| NOTE TS | Jan-14-95 09:47 | | |
| OBS F1 0007-1153 | Dist 166.080<br>Code G | V.obs 89x46'42" | H.obs 64x33'30" |
| OBS F1 0007-1154 | Dist 178.240<br>Code G | V.obs 89x59'00" | H.obs 80x55'57" |
| OBS F1 0007-1155 | Dist 193.370<br>Code G | V.obs 89x58'19" | H.obs 89x44'39" |
| OBS F1 0007-1156 | Dist 288.660<br>Code G | V.obs 89x54'01" | H.obs 79x22'11" |
| OBS F1 0007-1157 | Dist 275.000<br>Code G | V.obs 89x45'24" | H.obs 68x50'33" |
| OBS F1 0007-1158 | Dist 271.430<br>Code G | V.obs 89x50'06" | H.obs 62x09'05" |
| OBS F1 0007-1159 | Dist 270.940<br>Code TC | V.obs 89x38'51" | H.obs 56x37'47" |
| OBS F1 0007-1160 | Dist 270.950<br>Code GUTTER | V.obs 89x46'16" | H.obs 56x29'23" |
| OBS F1 0007-1161 | Dist 272.210<br>Code CL IND SCH RD | V.obs 89x49'06" | H.obs 52x47'08" |
| OBS F1 0007-1162 | Dist 372.300<br>Code CL IND SCH RD | V.obs 89x50'26" | H.obs 54x09'50" |
| OBS F1 0007-1163 | Dist 370.630<br>Code GUTTER | V.obs 89x48'31" | H.obs 56x43'14" |
| OBS F1 0007-1164 | Dist 370.790<br>Code TC | V.obs 89x43'12" | H.obs 56x50'53" |
| OBS F1 0007-1165 | Dist 372.530<br>Code G | V.obs 89x50'07" | H.obs 61x27'02" |
| OBS F1 0007-1166 | Dist 377.350<br>Code G | V.obs 89x53'08" | H.obs 67x20'54" |
| OBS F1 0007-1167 | Dist 388.790<br>Code G | V.obs 89x50'32" | H.obs 73x52'36" |
| OBS F1 0007-1168 | Dist 491.190<br>Code G | V.obs 89x52'03" | H.obs 70x24'39" |
| OBS F1 0007-1169 | Dist 480.200<br>Code G | V.obs 89x52'53" | H.obs 65x01'33" |

| | | | |
|---|---|---|---|
| OBS F1 0007-1170 | Dist 476.060<br>Code G | V.obs 89x50'42" | H.obs 61x25'51" |
| OBS F1 0007-1171 | Dist 472.560<br>Code G | V.obs 89x50'21" | H.obs 58x17'37" |
| OBS F1 0007-1172 | Dist 471.470<br>Code TC | V.obs 89x45'12" | H.obs 56x50'54" |
| OBS F1 0007-1173 | Dist 471.540<br>Code GUTTER | V.obs 89x49'27" | H.obs 56x46'20" |
| OBS F1 0007-1174 | Dist 471.880<br>Code CL IND SCH RD | V.obs 89x51'18" | H.obs 54x43'08" |
| OBS F1 0007-1175 | Dist 585.350<br>Code CHK ELEV 6 | V.obs 89x49'32" | H.obs 57x39'12" |
| TRGET | Trget ht 5.210 | | |
| OBS F1 0007-1176 | Dist 946.880<br>Code CHK 9 | V.obs 90x06'11" | H.obs 242x54'00" |
| NOTE SO | Cut 0.050 | kNorth 0.026 | kEast 0.010 |
| STN 20 0005 | Nrth 906091.173<br>Theo ht 5.420 | East 368498.896<br>Code CP | Elv 1019.350 |
| NOTE TL | EDM tol. error: Pt: 0003 0.036 | | |
| NOTE TL | V.obs tol. error: Pt: 0003 0-00'36" | | |
| BKB TP 0005-0003 | Azmth N50x03'36E | H.obs 50x03'36" | |
| TRGET | Trget ht 4.840 | | |
| OBS F1 0005-0003 | Dist 1245.570<br>Code CP | V.obs 89x58'40" | H.obs 50x03'36" |
| TRGET | Trget ht 5.720 | | |
| OBS F1 0005-1177 | Dist 572.440<br>Code CL IND SCH RD | V.obs 90x10'25" | H.obs 237x08'21" |
| OBS F1 0005-1178 | Dist 573.370<br>Code GUTTER | V.obs 90x08'42" | H.obs 235x28'24" |
| OBS F1 0005-1179 | Dist 573.420<br>Code TC | V.obs 90x05'25" | H.obs 235x19'20" |
| OBS F1 0005-1180 | Dist 575.390<br>Code G | V.obs 90x09'54" | H.obs 231x42'10" |
| OBS F1 0005-1181 | Dist 579.620<br>Code G | V.obs 90x12'12" | H.obs 228x04'17" |
| OBS F1 0005-1182 | Dist 587.240<br>Code G | V.obs 90x13'21" | H.obs 224x36'17" |
| NOTE TS | Jan-14-95 10:17 | | |

| | | | |
|---|---|---|---|
| OBS F1 0005-1183 | Dist 485.650<br>Code G | V.obs 90x01'39" | H.obs 220x28'50" |
| OBS F1 0005-1184 | Dist 480.050<br>Code G | V.obs 90x11'00" | H.obs 223x59'28" |
| OBS F1 0005-1185 | Dist 475.100<br>Code G | V.obs 90x12'09" | H.obs 227x53'44" |
| OBS F1 0005-1186 | Dist 471.750<br>Code G | V.obs 90x07'00" | H.obs 232x11'10" |
| OBS F1 0005-1187 | Dist 471.900<br>Code TC | V.obs 90x04'49" | H.obs 235x18'34" |
| OBS F1 0005-1188 | Dist 471.850<br>Code GUTTER | V.obs 90x09'01" | H.obs 235x23'35" |
| OBS F1 0005-1189 | Dist 471.720<br>Code CL IND SCH RD | V.obs 90x10'26" | H.obs 237x24'46" |
| OBS F1 0005-1190 | Dist 399.160<br>Code CL IND SCH RD | V.obs 90x11'37" | H.obs 237x51'55" |
| OBS F1 0005-1191 | Dist 399.190<br>Code GUTTER | V.obs 90x09'34" | H.obs 235x31'01" |
| OBS F1 0005-1192 | Dist 399.070<br>Code TC PC | V.obs 90x04'38" | H.obs 235x25'29" |
| OBS F1 0005-1193 | Dist 376.800<br>Code CHK | V.obs 90x03'54" | H.obs 234x13'34" |
| TRGET | Trget ht 4.840 | | |
| STN SO 0005 | Nrth 906091.173<br>Theo ht 5.420 | East 368498.896<br>Code CP | Elv 1019.350 |
| BKB TP 0005-0003 | Azmth N50x03'36" | H.obs 50x03'35" | |
| OBS F1 0005-0003 | Dist 1245.550<br>Code CP | V.obs 89x58'57" | H.obs 50x03'35" |
| OBS F1 0005-1194 | Dist 1245.560<br>Code CHK 3 | V.obs 89x58'57" | H.obs 50x03'35" |
| NOTE SO | Cut 0.112 | kNorth -0.017 | kEast -0.020 |
| TRGET | Trget ht 5.720 | | |
| OBS F1 0005-1195 | Dist 375.380<br>Code TC POC | V.obs 90x03'39" | H.obs 234x00'56" |
| OBS F1 0005-1196 | Dist 367.920<br>Code TC PC | V.obs 90x01'32" | H.obs 231x39'12" |
| OBS F1 0005-1197 | Dist 372.420<br>Code TC | V.obs 90x02'38" | H.obs 224x55'20" |

OBS F1 0005-1198 Dist 379.220 V.obs 90x06'12" H.obs 219x58'38"
Code TC

OBS F1 0005-1199 Dist 346.790 V.obs 89x58'32" H.obs 218x37'10"
Code G

OBS F1 0005-1200 Dist 339.200 V.obs 89x56'01" H.obs 225x00'25"
Code G

OBS F1 0005-1201 Dist 333.350 V.obs 90x03'36" H.obs 233x51'24"
Code TC

OBS F1 0005-1202 Dist 333.370 V.obs 90x08'25" H.obs 233x55'22"
Code GUTTER

OBS F1 0005-1203 Dist 332.960 V.obs 90x10'35" H.obs 235x49'30"
Code A

OBS F1 0005-1204 Dist 333.780 V.obs 90x13'04" H.obs 238x44'10"
Code CL IND SCH RD

OBS F1 0005-1205 Dist 310.740 V.obs 90x07'06" H.obs 219x02'07"
Code TC

OBS F1 0005-1206 Dist 300.380 V.obs 90x01'58" H.obs 230x56'17"
Code TC PT

TRGET Trget ht 5.220

OBS F1 0005-1207 Dist 290.270 V.obs 90x09'43" H.obs 234x19'31"
Code TC POC

TRGET Trget ht 5.720

OBS F1 0005-1208 Dist 274.470 V.obs 90x04'48" H.obs 236x00'27"
Code TC PC

OBS F1 0005-1209 Dist 274.650 V.obs 90x11'27" H.obs 236x07'35"
Code GUTTER

OBS F1 0005-1210 Dist 275.420 V.obs 90x13'54" H.obs 239x47'02"
Code CL IND SCH RD

OBS F1 0005-1211 Dist 198.320 V.obs 90x16'54" H.obs 242x16'55"
Code CL IND SCH RD

OBS F1 0005-1212 Dist 196.180 V.obs 90x14'01" H.obs 237x10'13"
Code GUTTER

OBS F1 0005-1213 Dist 196.230 V.obs 90x03'48" H.obs 236x59'08"
Code TC

OBS F1 0005-1214 Dist 197.390 V.obs 89x56'53" H.obs 228x22'27"
Code G

OBS F1 0005-1215 Dist 207.070 V.obs 89x51'22" H.obs 215x08'42"
Code G

OBS F1 0005-1216 Dist 217.840 V.obs 90x07'10" H.obs 208x53'48"
Code G

| | | | | |
|---|---|---|---|---|
| OBS F1 0005-1217 | Dist 131.460<br>Code G | V.obs 90x26'37" | H.obs 189x33'15" |
| OBS F1 0005-1218 | Dist 110.010<br>Code G | V.obs 89x52'24" | H.obs 203x24'23" |
| OBS F1 0005-1219 | Dist 96.820<br>Code G | V.obs 89x39'57" | H.obs 226x57'03" |
| OBS F1 0005-1220 | Dist 97.480<br>Code TC | V.obs 89x57'06" | H.obs 241x04'28" |
| OBS F1 0005-1221 | Dist 97.570<br>Code GUTTER | V.obs 90x17'20" | H.obs 241x27'39" |
| OBS F1 0005-1222 | Dist 101.260<br>Code CL IND SCH RD | V.obs 90x25'25" | H.obs 251x26'19" |
| OBS F1 0005-1223 | Dist 34.290<br>Code CL IND SCH RD | V.obs 90x48'13" | H.obs 335x52'09" |
| OBS F1 0005-1224 | Dist 17.860<br>Code GUTTER | V.obs 91x02'13" | H.obs 349x19'07" |
| OBS F1 0005-1225 | Dist 17.290<br>Code TC | V.obs 89x05'24" | H.obs 350x09'23" |
| OBS F1 0005-1226 | Dist 10.880<br>Code G | V.obs 86x51'30" | H.obs 89x37'13" |
| OBS F1 0005-1227 | Dist 47.340<br>Code G | V.obs 89x19'21" | H.obs 130x27'29" |
| OBS F1 0005-1228 | Dist 70.120<br>Code G | V.obs 90x34'25" | H.obs 134x02'56" |
| OBS F1 0005-1229 | Dist 85.760<br>Code G | V.obs 90x37'09" | H.obs 135x14'44" |
| OBS F1 0005-1230 | Dist 99.390<br>Code G | V.obs 90x07'43" | H.obs 136x32'13" |
| OBS F1 0005-1231 | Dist 151.740<br>Code G | V.obs 89x49'06" | H.obs 93x53'21" |
| OBS F1 0005-1232 | Dist 139.810<br>Code G | V.obs 90x16'38" | H.obs 87x29'47" |
| OBS F1 0005-1233 | Dist 135.100<br>Code G | V.obs 90x15'30" | H.obs 84x24'49" |
| OBS F1 0005-1234 | Dist 122.270<br>Code G | V.obs 89x31'31" | H.obs 73x03'05" |
| OBS F1 0005-1235 | Dist 114.420<br>Code G | V.obs 89x48'05" | H.obs 50x53'57" |
| OBS F1 0005-1236 | Dist 115.360<br>Code TC | V.obs 89x44'32" | H.obs 43x58'56" |

| | | | | |
|---|---|---|---|---|
| OBS F1 0005-1237 | Dist 115.430<br>Code GUTTER | V.obs 90x00'48" | H.obs 43x44'19" |
| OBS F1 0005-1238 | Dist 119.100<br>Code CL IND SCH RD | V.obs 90x06'34" | H.obs 35x25'22" |
| OBS F1 0005-1239 | Dist 220.690<br>Code CL IND SCH RD | V.obs 89x59'58" | H.obs 42x30'59" |
| OBS F1 0005-1240 | Dist 218.280<br>Code GUTTER | V.obs 89x56'33" | H.obs 47x04'28" |
| OBS F1 0005-1241 | Dist 218.330<br>Code TC | V.obs 89x47'39" | H.obs 47x14'50" |
| OBS F1 0005-1242 | Dist 217.210<br>Code G | V.obs 89x43'48" | H.obs 53x12'28" |
| OBS F1 0005-1243 | Dist 220.990<br>Code G | V.obs 89x45'34" | H.obs 62x26'04" |
| OBS F1 0005-1244 | Dist 225.380<br>Code G | V.obs 90x03'35" | H.obs 67x43'05" |
| OBS F1 0005-1245 | Dist 229.400<br>Code G | V.obs 90x11'28" | H.obs 70x22'46" |
| OBS F1 0005-1246 | Dist 237.510<br>Code G | V.obs 89x48'38" | H.obs 75x42'55" |
| OBS F1 0005-1247 | Dist 335.150<br>Code G | V.obs 89x50'23" | H.obs 67x53'37" |
| OBS F1 0005-1248 | Dist 329.610<br>Code G | V.obs 90x05'51" | H.obs 64x11'45" |
| OBS F1 0005-1249 | Dist 327.770<br>Code G | V.obs 90x06'40" | H.obs 62x11'40" |
| OBS F1 0005-1250 | Dist 324.940<br>Code G | V.obs 89x49'51" | H.obs 58x37'47" |
| OBS F1 0005-1251 | Dist 322.380<br>Code G | V.obs 89x45'21" | H.obs 52x43'07" |
| OBS F1 0005-1252 | Dist 323.240<br>Code TC | V.obs 89x49'10" | H.obs 48x13'34" |
| OBS F1 0005-1253 | Dist 323.210<br>Code GUTTER | V.obs 89x55'22" | H.obs 48x06'23" |
| OBS F1 0005-1254 | Dist 324.290<br>Code CL IND SCH RD | V.obs 89x57'43" | H.obs 45x01'17" |
| OBS F1 0005-1255 | Dist 425.720<br>Code CL IND SCH RD | V.obs 89x56'16" | H.obs 46x02'41" |
| OBS F1 0005-1256 | Dist 424.870<br>Code GUTTER | V.obs 89x54'31" | H.obs 48x24'44" |

| | | | |
|---|---|---|---|
| OBS F1 0005-1257 | Dist 424.880<br>Code TC | V.obs 89x50'03" | H.obs 48x28'42" |
| OBS F1 0005-1258 | Dist 425.130<br>Code G | V.obs 89x47'15" | H.obs 52x10'31" |
| OBS F1 0005-1259 | Dist 426.930<br>Code G | V.obs 89x50'36" | H.obs 56x17'18" |
| OBS F1 0005-1260 | Dist 430.310<br>Code G | V.obs 90x04'23" | H.obs 59x48'38" |
| OBS F1 0005-1261 | Dist 435.760<br>Code G | V.obs 90x03'42" | H.obs 62x59'01" |
| OBS F1 0005-1262 | Dist 542.420<br>Code G | V.obs 90x04'07" | H.obs 61x12'10" |
| OBS F1 0005-1263 | Dist 535.650<br>Code G | V.obs 90x04'51" | H.obs 57x43'30" |
| OBS F1 0005-1264 | Dist 532.400<br>Code G | V.obs 89x55'37" | H.obs 55x13'21" |
| OBS F1 0005-1265 | Dist 529.890<br>Code G | V.obs 89x55'06" | H.obs 51x08'33" |
| OBS F1 0005-1266 | Dist 529.110<br>Code TC | V.obs 89x50'18" | H.obs 48x35'47" |
| OBS F1 0005-1267 | Dist 529.010<br>Code GUTTER | V.obs 89x53'55" | H.obs 48x33'12" |
| OBS F1 0005-1268 | Dist 528.830<br>Code CL IND SCH RD | V.obs 89x55'19" | H.obs 46x36'49" |
| TRGET | Trget ht 4.840 | | |
| OBS F1 0005-1269 | Dist 1245.560<br>Code CHK 3 | V.obs 89x59'01" | H.obs 50x03'37" |
| NOTE SO | Cut 0.088 | kNorth -0.008 | kEast -0.028 |
| NOTE TS | Jan-14-95 10:52 | | |
| STN SO 0003 | Nrth 906890.788<br>Theo ht 5.150 | East 369453.867<br>Code CP | Elv 1020.230 |
| STN SO 0003 | Nrth 906890.788<br>Theo ht 5.120 | East 369453.867<br>Code CP | Elv 1020.230 |
| NOTE TL | EDM tol. error: Pt: 0005 0.026 | | |
| BKB TP 0003-0005 | Azmth S50x03'36W | H.obs 230x03'37" | |
| TRGET | Trget ht 5.150 | | |
| OBS F1 0003-0005 | Dist 1245.560<br>Code CP | V.obs 90x02'12" | H.obs 230x03'37" |

TRGET Trget ht 22.000

OBS F1 0003-1270 Dist 620.560 V.obs 88x27'47" H.obs 233x09'04"
Code CL IND SCH RD

OBS F1 0003-1271 Dist 617.970 V.obs 88x26'19" H.obs 231x31'25"
Code GUTTER

OBS F1 0003-1272 Dist 617.560 V.obs 88x22'58" H.obs 231x28'48"
Code TC

TRGET Trget ht 5.720

OBS F1 0003-1273 Dist 616.890 V.obs 89x59'36" H.obs 229x49'59"
Code G

OBS F1 0003-1274 Dist 617.320 V.obs 89x59'07" H.obs 226x52'47"
Code G

OBS F1 0003-1275 Dist 620.590 V.obs 90x09'48" H.obs 222x51'01"
Code G

OBS F1 0003-1276 Dist 622.150 V.obs 90x09'00" H.obs 221x25'20"
Code G

OBS F1 0003-1277 Dist 519.730 V.obs 90x08'28" H.obs 213x54'53"
Code G

OBS F1 0003-1278 Dist 514.090 V.obs 90x08'24" H.obs 222x29'50"
Code G

OBS F1 0003-1279 Dist 512.990 V.obs 90x00'24" H.obs 224x08'13"
Code G

OBS F1 0003-1280 Dist 511.600 V.obs 89x59'40" H.obs 229x50'47"
Code G

TRGET Trget ht 18.850

OBS F1 0003-1281 Dist 513.630 V.obs 88x23'48" H.obs 231x55'29"
Code TC

OBS F1 0003-1282 Dist 512.540 V.obs 88x27'16" H.obs 232x01'05"
Code GUTTER

TRGET Trget ht 5.720

OBS F1 0003-1283 Dist 513.550 V.obs 89x56'49" H.obs 233x56'58"
Code CL IND SCH RD

OBS F1 0003-1284 Dist 412.740 V.obs 89x56'06" H.obs 235x14'38"
Code CL IND SCH RD

TRGET Trget ht 15.550

OBS F1 0003-1285 Dist 411.510 V.obs 88x31'26" H.obs 232x48'54"
Code GUTTER

OBS F1 0003-1286 Dist 411.340 V.obs 88x27'09" H.obs 232x44'45"

| | | | | |
|---|---|---|---|---|
| | | Code TC | | |
| TRGET | | Trget ht 5.720 | | |
| OBS F1 | 0003-1287 | Dist 410.900<br>Code G | V.obs 89x58'50" | H.obs 229x57'42" |
| OBS F1 | 0003-1288 | Dist 411.920<br>Code G | V.obs 89x56'43" | H.obs 224x08'48" |
| OBS F1 | 0003-1289 | Dist 414.800<br>Code G | V.obs 90x10'50" | H.obs 220x06'44" |
| OBS F1 | 0003-1290 | Dist 418.510<br>Code G | V.obs 90x12'38" | H.obs 217x20'47" |
| OBS F1 | 0003-1291 | Dist 322.440<br>Code G | V.obs 90x03'21" | H.obs 211x17'38" |
| OBS F1 | 0003-1292 | Dist 318.350<br>Code G | V.obs 90x15'50" | H.obs 213x17'10" |
| OBS F1 | 0003-1293 | Dist 314.320<br>Code G | V.obs 90x13'21" | H.obs 216x17'57" |
| OBS F1 | 0003-1294 | Dist 310.590<br>Code G | V.obs 89x59'24" | H.obs 219x49'48" |
| OBS F1 | 0003-1295 | Dist 306.930<br>Code G | V.obs 89x59'12" | H.obs 229x31'46" |
| OBS F1 | 0003-1296 | Dist 307.590<br>Code TC | V.obs 89x50'52" | H.obs 233x58'52" |
| OBS F1 | 0003-1297 | Dist 307.480<br>Code GUTTER | V.obs 89x56'21" | H.obs 234x05'04" |
| OBS F1 | 0003-1298 | Dist 309.690<br>Code CL IND SCH RD | V.obs 89x56'35" | H.obs 237x19'14" |
| OBS F1 | 0003-1299 | Dist 211.810<br>Code CL IND SCH RD | V.obs 89x58'21" | H.obs 241x13'11" |
| OBS F1 | 0003-1300 | Dist 209.570<br>Code GUTTER | V.obs 90x03'55" | H.obs 236x31'40" |
| TRGET | | Trget ht 6.650 | | |
| OBS F1 | 0003-1301 | Dist 209.610<br>Code TC | V.obs 89x39'24" | H.obs 236x19'44" |
| TRGET | | Trget ht 5.720 | | |
| OBS F1 | 0003-1302 | Dist 208.510<br>Code G | V.obs 89x58'48" | H.obs 230x05'26" |
| OBS F1 | 0003-1303 | Dist 209.710<br>Code G | V.obs 90x00'13" | H.obs 218x37'09" |
| OBS F1 | 0003-1304 | Dist 219.140 | V.obs 90x30'42" | H.obs 207x46'10" |

| | | | | |
|---|---|---|---|---|
| | | Code G | | |
| OBS F1 | 0003-1305 | Dist 223.830<br>Code G | V.obs 90x33'01" | H.obs 204x36'04" |
| OBS F1 | 0003-1306 | Dist 140.010<br>Code G | V.obs 91x05'22" | H.obs 185x13'46" |
| OBS F1 | 0003-1307 | Dist 130.760<br>Code G | V.obs 91x05'54" | H.obs 189x53'58" |
| OBS F1 | 0003-1308 | Dist 120.990<br>Code G | V.obs 90x19'51" | H.obs 196x13'55" |
| OBS F1 | 0003-1309 | Dist 108.880<br>Code G | V.obs 89x38'03" | H.obs 209x14'16" |
| OBS F1 | 0003-1310 | Dist 104.270<br>Code G | V.obs 89x48'53" | H.obs 230x07'22" |
| OBS F1 | 0003-1311 | Dist 107.860<br>Code TC | V.obs 89x46'01" | H.obs 241x44'43" |
| OBS F1 | 0003-1312 | Dist 107.950<br>Code GUTTER | V.obs 90x04'10" | H.obs 242x04'23" |
| OBS F1 | 0003-1313 | Dist 112.950<br>Code CL IND SCH RD | V.obs 89x54'19" | H.obs 251x07'52" |
| OBS F1 | 0003-1314 | Dist 34.140<br>Code CL IND SCH RD | V.obs 89x21'16" | H.obs 311x21'53" |
| OBS F1 | 0003-1315 | Dist 17.740<br>Code GUTTER | V.obs 89x43'52" | H.obs 298x08'04" |
| OBS F1 | 0003-1316 | Dist 17.100<br>Code TC | V.obs 87x54'42" | H.obs 297x01'14" |
| OBS F1 | 0003-1317 | Dist 9.350<br>Code G | V.obs 86x18'09" | H.obs 226x55'31" |
| OBS F1 | 0003-1318 | Dist 73.220<br>Code G | V.obs 89x48'22" | H.obs 152x37'14" |
| OBS F1 | 0003-1319 | Dist 95.790<br>Code G | V.obs 91x24'50" | H.obs 150x30'49" |
| OBS F1 | 0003-1320 | Dist 108.240<br>Code G | V.obs 91x13'46" | H.obs 149x58'52" |
| OBS F1 | 0003-1321 | Dist 116.960<br>Code G | V.obs 91x08'36" | H.obs 120x10'47" |
| OBS F1 | 0003-1322 | Dist 104.750<br>Code G | V.obs 91x12'37" | H.obs 117x29'01" |
| OBS F1 | 0003-1323 | Dist 91.950<br>Code G | V.obs 90x03'19" | H.obs 115x22'49" |
| OBS F1 | 0003-1324 | Dist 101.010 | V.obs 91x25'43" | H.obs 108x34'20" |

Code G

OBS F1 0003-1325 Dist 106.550 V.obs 91x36'06" H.obs 106x04'35"
Code G

OBS F1 0003-1326 Dist 114.010 V.obs 90x19'21" H.obs 102x38'55"
Code G

OBS F1 0003-1327 Dist 120.550 V.obs 90x54'38" H.obs 105x00'23"
Code G

OBS F1 0003-1328 Dist 130.630 V.obs 91x04'51" H.obs 109x06'19"
Code G

OBS F1 0003-1329 Dist 96.430 V.obs 89x31'00" H.obs 78x48'24"
Code G

OBS F1 0003-1330 Dist 82.600 V.obs 91x30'57" H.obs 81x24'25"
Code G

OBS F1 0003-1331 Dist 76.890 V.obs 91x36'25" H.obs 81x38'28"
Code G

OBS F1 0003-1332 Dist 61.320 V.obs 89x05'27" H.obs 84x23'50"
Code G

OBS F1 0003-1333 Dist 71.480 V.obs 89x30'23" H.obs 49x27'45"
Code G

OBS F1 0003-1334 Dist 76.960 V.obs 91x33'40" H.obs 48x22'05"
Code G

OBS F1 0003-1335 Dist 88.440 V.obs 91x15'03" H.obs 50x34'22"
Code G

OBS F1 0003-1336 Dist 94.410 V.obs 89x10'58" H.obs 51x13'23"
Code G

TRGET Trget ht 4.620

OBS F1 0003-1337 Dist 101.020 V.obs 91x48'01" H.obs 21x52'42"
Code 4 RCP'S 18IN INV

TRGET Trget ht 5.000

OBS F1 0003-1338 Dist 87.670 V.obs 92x11'15" H.obs 50x37'28"
Code 4 RCP'S 18IN INV

TRGET Trget ht 5.720

OBS F1 0003-1339 Dist 83.870 V.obs 89x27'57" H.obs 46x16'26"
Code TC

OBS F1 0003-1340 Dist 83.860 V.obs 89x47'16" H.obs 45x57'05"
Code GUTTER

OBS F1 0003-1341 Dist 89.660 V.obs 89x36'27" H.obs 35x01'47"
Code CL IND SCH RD

NOTE TS Jan-14-95 11:22

TRGET Trget ht 5.850

OBS F1 0003-1342 Dist 191.220 V.obs 89x41'34" H.obs 48x16'49"
Code CL IND SCH RD

RGET Trget ht 12.300

OBS F1 0003-1343 Dist 188.300 V.obs 87x50'19" H.obs 53x33'56"
Code GUTTER

OBS F1 0003-1344 Dist 188.340 V.obs 87x41'19" H.obs 53x42'16"
Code TC

TRGET Trget ht 5.720

OBS F1 0003-1345 Dist 186.180 V.obs 89x37'34" H.obs 60x09'52"
Code G

OBS F1 0003-1346 Dist 186.910 V.obs 89x38'50" H.obs 72x41'25"
Code G

OBS F1 0003-1347 Dist 191.890 V.obs 90x05'18" H.obs 82x12'47"
Code G

OBS F1 0003-1348 Dist 197.460 V.obs 90x29'52" H.obs 86x39'13"
Code G

OBS F1 0003-1349 Dist 299.500 V.obs 90x15'02" H.obs 79x51'31"
Code G

BS F1 0003-1350 Dist 295.530 V.obs 90x12'55" H.obs 76x41'07"
Code G

OBS F1 0003-1351 Dist 293.940 V.obs 89x54'28" H.obs 74x30'07"
Code G

OBS F1 0003-1352 Dist 291.400 V.obs 89x49'46" H.obs 68x41'22"
Code G

OBS F1 0003-1353 Dist 290.980 V.obs 89x46'33" H.obs 60x25'31"
Code G

OBS F1 0003-1354 Dist 293.080 V.obs 89x44'13" H.obs 56x52'42"
Code TC

TRGET Trget ht 15.550

OBS F1 0003-1355 Dist 293.350 V.obs 87x55'09" H.obs 56x46'39"
Code GUTTER

TRGET Trget ht 6.700

OBS F1 0003-1356 Dist 295.000 V.obs 89x35'55" H.obs 53x21'00"
Code CL IND SCH RD

BET Trget ht 5.720

OBS F1 0003-1357 Dist 398.890 V.obs 89x48'21" H.obs 56x38'51"
Code CL IND SCH RD

| | | | |
|---|---|---|---|
| OBS F1 0003-1358 | Dist 395.970<br>Code GUTTER | V.obs 89x50'58" | H.obs 59x04'27" |
| TRGET | Trget ht 9.000 | | |
| OBS F1 0003-1359 | Dist 395.780<br>Code TC | V.obs 89x17'38" | H.obs 59x11'07" |
| TRGET | Trget ht 5.720 | | |
| OBS F1 0003-1360 | Dist 392.690<br>Code G | V.obs 89x47'07" | H.obs 62x14'17" |
| OBS F1 0003-1361 | Dist 388.780<br>Code G | V.obs 89x50'59" | H.obs 71x00'22" |
| OBS F1 0003-1362 | Dist 389.360<br>Code G | V.obs 90x08'52" | H.obs 73x36'58" |
| OBS F1 0003-1363 | Dist 390.560<br>Code G | V.obs 90x09'26" | H.obs 75x38'41" |
| OBS F1 0003-1364 | Dist 499.700<br>Code G | V.obs 90x00'31" | H.obs 75x04'26" |
| OBS F1 0003-1365 | Dist 500.220<br>Code G | V.obs 89x59'50" | H.obs 72x04'59" |
| OBS F1 0003-1366 | Dist 501.230<br>Code G | V.obs 89x48'03" | H.obs 69x23'04" |
| OBS F1 0003-1367 | Dist 506.640<br>Code G | V.obs 89x49'00" | H.obs 62x40'13" |
| OBS F1 0003-1368 | Dist 508.240<br>Code TC | V.obs 89x47'27" | H.obs 61x23'25" |
| OBS F1 0003-1369 | Dist 508.320<br>Code GUTTER | V.obs 89x51'35" | H.obs 61x18'30" |
| OBS F1 0003-1370 | Dist 510.650<br>Code CL IND SCH RD | V.obs 89x49'09" | H.obs 59x25'59" |
| OBS F1 0003-1371 | Dist 490.330<br>Code CHK 2 | V.obs 89x49'25" | H.obs 62x15'37" |
| TRGET | Trget ht 5.150 | | |
| OBS F1 0003-1372 | Dist 1245.560<br>Code CHK 5 | V.obs 90x02'15" | H.obs 230x03'32" |
| NOTE SO | Cut 0.067 | kNorth 0.040 | kEast 0.001 |
| NOTE TS | Jan-14-95 11:58 | | |
| STN CO 0001 | Nrth 907196.569<br>Theo ht 5.010 | East 370337.399<br>Code CP | Elv 1021.620 |
| NOTE TL | V.obs tol. error: | Pt: 0003 0-04'29" | |

| | | | | |
|---|---|---|---|---|
| BKB TP 0001-0003 | Azmth S70x54'35W | H.obs 250x54'35" | | |
| OBS F1 0001-0003 | Dist <Null><br>Code CP | V.obs 90x09'09" | H.obs 250x54'35" | |
| TRGET | Trget ht 5.720 | | | |
| OBS F1 0001-1373 | Dist 456.120<br>Code CHK 6 ELEV | V.obs 89x58'17" | H.obs 260x11'55" | |
| OBS F1 0001-1374 | Dist 343.030<br>Code CL IND SCH RD | V.obs 89x53'52" | H.obs 267x54'48" | |
| OBS F1 0001-1375 | Dist 340.520<br>Code GUTTER | V.obs 89x57'52" | H.obs 264x53'55" | |
| OBS F1 0001-1376 | Dist 340.260<br>Code TC | V.obs 89x51'53" | H.obs 264x47'45" | |
| OBS F1 0001-1377 | Dist 336.050<br>Code G | V.obs 89x54'02" | H.obs 260x25'40" | |
| OBS F1 0001-1378 | Dist 336.380<br>Code G | V.obs 89x51'25" | H.obs 255x35'06" | |
| OBS F1 0001-1379 | Dist 337.590<br>Code G | V.obs 90x12'10" | H.obs 250x52'26" | |
| TRGET | Trget ht 12.300 | | | |
| OBS F1 0001-1380 | Dist 342.120<br>Code G | V.obs 89x04'43" | H.obs 246x04'39" | |
| TRGET | Trget ht 9.000 | | | |
| OBS F1 0001-1381 | Dist 244.200<br>Code G | V.obs 89x29'42" | H.obs 239x06'22" | |
| TRGET | Trget ht 5.720 | | | |
| OBS F1 0001-1382 | Dist 234.690<br>Code G | V.obs 90x11'00" | H.obs 250x41'54" | |
| OBS F1 0001-1383 | Dist 234.590<br>Code G | V.obs 90x01'11" | H.obs 253x29'22" | |
| OBS F1 0001-1384 | Dist 235.400<br>Code G | V.obs 89x51'25" | H.obs 263x25'13" | |
| OBS F1 0001-1385 | Dist 238.860<br>Code TC | V.obs 89x47'52" | H.obs 268x57'12" | |
| OBS F1 0001-1386 | Dist 238.820<br>Code GUTTER | V.obs 89x52'12" | H.obs 269x06'33" | |
| OBS F1 0001-1387 | Dist 242.980<br>Code CL IND SCH RD | V.obs 89x45'28" | H.obs 273x02'25" | |
| OBS F1 0001-1388 | Dist 209.190 | V.obs 89x41'17" | H.obs 275x32'31" | |

| | | | | |
|---|---|---|---|---|
| | | Code CL IND SCH RD | | |
| OBS F1 0001-1389 | Dist 204.430<br>Code GUTTER | V.obs 89x47'33" | H.obs 271x08'20" | |
| OBS F1 0001-1390 | Dist 203.800<br>Code TC PC | V.obs 89x43'04" | H.obs 270x59'23" | |
| OBS F1 0001-1391 | Dist 180.140<br>Code TC POC | V.obs 89x32'03" | H.obs 268x59'33" | |
| TRGET | Trget ht 2.000 | | | |
| OBS F1 0001-1392 | Dist 171.370<br>Code TC PT | V.obs 90x44'27" | H.obs 263x52'54" | |
| TRGET | Trget ht 5.720 | | | |
| OBS F1 0001-1393 | Dist 172.800<br>Code TC | V.obs 89x37'46" | H.obs 252x03'22" | |
| OBS F1 0001-1394 | Dist 184.850<br>Code TC | V.obs 89x52'19" | H.obs 238x28'10" | |
| OBS F1 0001-1395 | Dist 154.680<br>Code G | V.obs 89x33'10" | H.obs 233x48'28" | |
| OBS F1 0001-1396 | Dist 136.100<br>Code G | V.obs 89x07'40" | H.obs 256x34'02" | |
| OBS F1 0001-1397 | Dist 140.120<br>Code TC | V.obs 89x25'32" | H.obs 273x32'37" | |
| OBS F1 0001-1398 | Dist 140.160<br>Code GUTTER | V.obs 89x37'54" | H.obs 273x45'09" | |
| OBS F1 0001-1399 | Dist 142.140<br>Code A | V.obs 89x38'15" | H.obs 275x49'06" | |
| OBS F1 0001-1400 | Dist 144.990<br>Code CL IND SCH RD | V.obs 89x27'40" | H.obs 282x01'55" | |
| OBS F1 0001-1401 | Dist 121.680<br>Code TC | V.obs 89x44'52" | H.obs 228x25'52" | |
| OBS F1 0001-1402 | Dist 105.790<br>Code TC | V.obs 89x24'40" | H.obs 246x39'02" | |
| OBS F1 0001-1403 | Dist 103.010<br>Code TC PC | V.obs 89x08'47" | H.obs 260x54'21" | |
| OBS F1 0001-1404 | Dist 93.750<br>Code TC POC | V.obs 89x03'21" | H.obs 274x04'27" | |
| OBS F1 0001-1405 | Dist 70.200<br>Code TC PT END CURB | V.obs 88x41'25" | H.obs 284x29'42" | |
| OBS F1 0001-1406 | Dist 70.220<br>Code GUTTER | V.obs 89x07'43" | H.obs 285x01'00" | |

| | | | | |
|---|---|---|---|---|
| OBS F1 0001-1407 | Dist 78.340<br>Code CL IND SCH RD | V.obs 88x52'47" | H.obs 298x07'17" |
| OBS F1 0001-1408 | Dist 39.730<br>Code CL IND SCH RD | V.obs 87x42'34" | H.obs 350x42'10" |
| OBS F1 0001-1409 | Dist 17.040<br>Code EA | V.obs 86x47'42" | H.obs 340x00'42" |
| OBS F1 0001-1410 | Dist 7.720<br>Code G | V.obs 85x34'54" | H.obs 240x50'26" |
| TRGET | Trget ht 9.000 | | |
| OBS F1 0001-1411 | Dist 47.780<br>Code G | V.obs 85x56'39" | H.obs 191x13'03" |
| OBS F1 0001-1412 | Dist 96.690<br>Code G | V.obs 88x10'40" | H.obs 186x11'34" |
| TRGET | Trget ht 5.720 | | |
| OBS F1 0001-1413 | Dist 135.020<br>Code G | V.obs 90x10'55" | H.obs 135x47'51" |
| OBS F1 0001-1414 | Dist 106.750<br>Code G | V.obs 90x00'19" | H.obs 116x04'33" |
| OBS F1 0001-1415 | Dist 98.520<br>Code G | V.obs 89x45'13" | H.obs 90x01'58" |
| OBS F1 0001-1416 | Dist 99.450<br>Code EA | V.obs 89x13'30" | H.obs 82x10'14" |
| OBS F1 0001-1417 | Dist 105.400<br>Code CL IND SCH RD | V.obs 89x00'03" | H.obs 68x08'48" |
| OBS F1 0001-1418 | Dist 202.510<br>Code CL IND SCH RD | V.obs 89x24'08" | H.obs 79x10'37" |
| OBS F1 0001-1419 | Dist 199.710<br>Code EA | V.obs 89x33'10" | H.obs 86x55'33" |
| OBS F1 0001-1420 | Dist 200.220<br>Code G | V.obs 89x54'55" | H.obs 94x39'39" |
| OBS F1 0001-1421 | Dist 207.200<br>Code G | V.obs 90x00'16" | H.obs 104x57'10" |
| OBS F1 0001-1422 | Dist 222.970<br>Code G | V.obs 90x04'52" | H.obs 116x10'00" |
| OBS F1 0001-1423 | Dist 320.880<br>Code G | V.obs 89x54'22" | H.obs 109x46'21" |
| OBS F1 0001-1424 | Dist 309.880<br>Code G | V.obs 89x53'07" | H.obs 101x01'14" |
| OBS F1 0001-1425 | Dist 306.360<br>Code G | V.obs 89x49'00" | H.obs 91x41'47" |

| | | | | |
|---|---|---|---|---|
| OBS F1 0001-1426 | Dist 306.510<br>Code EA | V.obs 89x43'43" | H.obs 88x55'10" |
| OBS F1 0001-1427 | Dist 309.620<br>Code CL IND SCH RD | V.obs 89x38'12" | H.obs 83x01'15" |
| OBS F1 0001-1428 | Dist 411.940<br>Code CL IND SCH RD | V.obs 89x45'43" | H.obs 84x54'58" |
| OBS F1 0001-1429 | Dist 408.690<br>Code EA | V.obs 89x48'57" | H.obs 89x31'52" |
| OBS F1 0001-1430 | Dist 405.490<br>Code G | V.obs 89x43'10" | H.obs 108x43'22" |
| TRGET | Trget ht 9.000 | | |
| OBS F1 0001-1431 | Dist 428.620<br>Code G | V.obs 90x02'03" | H.obs 106x45'37" |
| OBS F1 0001-1432 | Dist 443.370<br>Code G | V.obs 90x07'46" | H.obs 105x25'28" |
| OBS F1 0001-1433 | Dist 460.230<br>Code G | V.obs 89x31'10" | H.obs 104x06'06" |
| OBS F1 0001-1434 | Dist 429.180<br>Code G | V.obs 89x18'36" | H.obs 95x45'13" |
| OBS F1 0001-1435 | Dist 408.410<br>Code G | V.obs 90x08'51" | H.obs 97x05'14" |
| OBS F1 0001-1436 | Dist 391.470<br>Code G | V.obs 90x06'33" | H.obs 98x23'01" |
| OBS F1 0001-1437 | Dist 376.380<br>Code G | V.obs 89x20'32" | H.obs 99x02'15" |
| OBS F1 0001-1438 | Dist 374.340<br>Code G | V.obs 89x26'47" | H.obs 96x20'56" |
| OBS F1 0001-1439 | Dist 382.800<br>Code G | V.obs 89x27'31" | H.obs 94x25'52" |
| TRGET | Trget ht 12.300 | | |
| OBS F1 0001-1440 | Dist 398.950<br>Code G | V.obs 89x01'46" | H.obs 93x32'25" |
| OBS F1 0001-1441 | Dist 415.080<br>Code G | V.obs 88x52'09" | H.obs 93x16'53" |
| OBS F1 0001-1442 | Dist 405.940<br>Code G | V.obs 89x36'50" | H.obs 94x54'44" |
| OBS F1 0001-1443 | Dist 386.920<br>Code G | V.obs 89x40'01" | H.obs 96x11'29" |
| OBS F1 0001-1444 | Dist 385.680 | V.obs 89x28'12" | H.obs 96x07'41" |

| | | | |
|---|---|---|---|
| | Code WGWL ST 8IN | | |
| OBS F1 0001-1445 | Dist 384.920<br>Code WGWL END | V.obs 89x05'56" | H.obs 94x39'03" |
| OBS F1 0001-1446 | Dist 386.950<br>Code RCP INV 36IN | V.obs 89x40'30" | H.obs 94x39'03" |
| OBS F1 0001-1447 | Dist 384.790<br>Code HDWL ST 8IN | V.obs 89x01'27" | H.obs 94x37'48" |
| OBS F1 0001-1448 | Dist 400.010<br>Code HDWL END | V.obs 89x02'54" | H.obs 93x43'44" |
| OBS F1 0001-1449 | Dist 393.110<br>Code RCP INV 36IN | V.obs 89x39'46" | H.obs 94x14'12" |
| OBS F1 0001-1450 | Dist 397.110<br>Code RCP INV 36IN | V.obs 89x39'03" | H.obs 93x57'04" |
| OBS F1 0001-1451 | Dist 400.040<br>Code WGWL ST 8IN | V.obs 89x07'48" | H.obs 93x46'44" |
| OBS F1 0001-1452 | Dist 406.010<br>Code WGWL END | V.obs 89x25'40" | H.obs 94x51'16" |
| TRGET | Trget ht 5.720 | | |
| OBS F1 0001-1453 | Dist 475.170<br>Code CL IND SCH RD | V.obs 89x48'31" | H.obs 85x28'04" |
| OBS F1 0001-1454 | Dist 470.890<br>Code GUTTER | V.obs 89x50'59" | H.obs 89x46'59" |
| OBS F1 0001-1455 | Dist 470.830<br>Code TC PC ST | V.obs 89x48'38" | H.obs 89x52'01" |
| TRGET | Trget ht 5.220 | | |
| OBS F1 0001-1456 | Dist 497.460<br>Code TC POC | V.obs 89x53'01" | H.obs 91x04'01" |
| NOTE TS | Jan-14-95 12:29 | | |
| TRGET | Trget ht 21.550 | | |
| OBS F1 0001-1457 | Dist 507.720<br>Code TC PT END | V.obs 88x05'13" | H.obs 93x25'42" |
| TRGET | Trget ht 5.720 | | |
| OBS F1 0001-1458 | Dist 511.690<br>Code EA | V.obs 89x55'57" | H.obs 96x15'25" |
| OBS F1 0001-1459 | Dist 525.940<br>Code EA | V.obs 89x57'24" | H.obs 103x29'35" |

x END OF REPORT x

# R.I.D. OVERSHOOT

# ADDITIONAL TOPO

# SURVEY DATA

**Job # 1202101**
**Surveyed: 1/14/95**
**Surveyed by: LVD/RVD**

*A Member of the*
*Stanley Technology Group*

SFC ENGINEERING COMPANY

D:\RID

Job ID : 101
Job name : MCFCD RID OVERCHUTE
Description : MCFCD RID OVERCHUTE
Reference :
Field surveyor : LVD/RVD
Computer operator : JBL
Date printed : 17/01/95 10:38am

| Pt No. | Northing | Easting | Elev | Code | Description |
|---|---|---|---|---|---|
| 1 | 907196.569 | 370337.399 | 1021.620 | CP | |
| 3 | 906890.788 | 369453.867 | 1020.230 | CP | |
| 5 | 906091.173 | 368498.896 | 1019.350 | CP | |
| 7 | 905447.085 | 367543.095 | 1016.445 | CP | |
| 9 | 905015.766 | 366700.181 | 1014.710 | CP | |
| 11 | 904598.059 | 365539.257 | 1012.265 | CP | |
| 1003 | 904598.751 | 366039.596 | 1013.630 | CP | |
| 1004 | 904611.543 | 366695.430 | 1012.751 | CP | |
| 1005 | 904438.471 | 365689.898 | 1012.474 | ROAD EDGE | |
| 1006 | 904388.299 | 365706.516 | 1011.122 | G | |
| 1007 | 904335.644 | 365718.858 | 1009.838 | G | |
| 1008 | 904281.869 | 365725.974 | 1010.010 | G | |
| 1009 | 904308.628 | 365825.934 | 1009.243 | G | |
| 1010 | 904356.893 | 365806.314 | 1010.407 | G | |
| 1011 | 904409.314 | 365775.000 | 1010.348 | G | |
| 1012 | 904451.675 | 365754.758 | 1011.974 | G | |
| 1013 | 904459.933 | 365750.021 | 1012.290 | ROAD EDGE | |
| 1014 | 904501.664 | 365843.031 | 1011.551 | ROAD EDGE | |
| 1015 | 904491.923 | 365844.949 | 1011.604 | G | |
| 1016 | 904462.738 | 365849.547 | 1010.466 | G | |
| 1017 | 904419.792 | 365858.609 | 1010.250 | G | |
| 1018 | 904371.603 | 365863.038 | 1010.247 | G | |
| 1019 | 904340.249 | 365864.812 | 1010.094 | G | |
| 1020 | 904366.964 | 365968.043 | 1010.000 | G | |
| 1021 | 904414.745 | 365952.880 | 1009.929 | G | |
| 1022 | 904462.998 | 365934.932 | 1010.197 | G | |
| 1023 | 904517.519 | 365917.020 | 1011.336 | G | |
| 1024 | 904524.102 | 365914.751 | 1011.384 | ROAD EDGE | |
| 1025 | 904562.162 | 366042.482 | 1011.230 | ROAD EDGE | |
| 1026 | 904554.892 | 366044.399 | 1011.242 | G | |
| 1027 | 904507.567 | 366054.216 | 1009.995 | G | |
| 1028 | 904459.162 | 366066.229 | 1009.595 | G | |
| 1029 | 904406.490 | 366075.517 | 1009.565 | G | |
| 1030 | 904406.664 | 366181.991 | 1010.022 | G | |
| 1031 | 904477.347 | 366167.618 | 1010.006 | G | |
| 1032 | 904527.533 | 366155.443 | 1010.108 | G | |
| 1033 | 904576.744 | 366143.974 | 1011.181 | G | |
| 1034 | 904585.900 | 366142.639 | 1011.704 | ROAD EDGE | |
| 1035 | 904600.596 | 366243.362 | 1011.514 | ROAD EDGE | |
| 1036 | 904590.671 | 366244.068 | 1011.185 | G | |
| 1037 | 904540.147 | 366246.204 | 1010.093 | G | |
| 1038 | 904488.961 | 366250.283 | 1009.769 | G | |
| 1039 | 904440.788 | 366252.131 | 1009.704 | G | |
| 1040 | 904440.306 | 366354.565 | 1010.045 | G | |
| 1041 | 904493.993 | 366351.055 | 1009.926 | G | |
| 1042 | 904554.494 | 366347.440 | 1010.465 | G | |
| 1043 | 904597.662 | 366346.248 | 1011.217 | G | |
| 1044 | 904605.138 | 366346.085 | 1011.413 | ROAD EDGE | |
| 1045 | 904605.280 | 366445.010 | 1011.496 | ROAD EDGE | |
| 1046 | 904596.961 | 366445.478 | 1011.242 | G | |

| | | | | |
|---|---|---|---|---|
| 1047 | 904549.899 | 366446.435 | 1010.430 | G |
| 1048 | 904498.218 | 366443.902 | 1009.937 | G |
| 1049 | 904446.256 | 366441.986 | 1009.704 | G |
| 1050 | 904435.349 | 366545.043 | 1010.368 | G |
| 1051 | 904489.139 | 366548.046 | 1010.114 | G |
| 1052 | 904542.572 | 366550.651 | 1010.597 | G |
| 1053 | 904589.744 | 366553.814 | 1011.434 | G |
| 1054 | 904596.137 | 366554.758 | 1011.741 | G |
| 1057 | 904583.477 | 366660.311 | 1011.794 | ROAD EDGE |
| 1058 | 904577.463 | 366658.663 | 1011.489 | G |
| 1059 | 904512.000 | 366646.508 | 1010.553 | G |
| 1060 | 904466.210 | 366638.750 | 1010.155 | G |
| 1061 | 904421.865 | 366631.870 | 1009.825 | G |
| 1062 | 904402.594 | 366728.723 | 1010.895 | G |
| 1063 | 904462.661 | 366735.623 | 1010.778 | G |
| 1064 | 904507.017 | 366745.448 | 1010.622 | G |
| 1065 | 904554.227 | 366754.937 | 1011.140 | G |
| 1066 | 904570.079 | 366759.085 | 1011.870 | ROAD EDGE |
| 1067 | 904556.227 | 366862.564 | 1012.003 | ROAD EDGE |
| 1068 | 904548.407 | 366860.797 | 1011.799 | G |
| 1069 | 904499.045 | 366851.659 | 1011.635 | G |
| 1070 | 904447.689 | 366840.715 | 1011.568 | G |
| 1071 | 904389.677 | 366827.861 | 1010.704 | G |
| 1072 | 904352.284 | 366928.016 | 1011.189 | G |
| 1073 | 904397.988 | 366939.542 | 1011.946 | G |
| 1074 | 904443.239 | 366944.798 | 1012.118 | G |
| 1075 | 904497.280 | 366951.252 | 1012.141 | G |
| 1076 | 904535.039 | 366958.991 | 1012.465 | G |
| 1077 | 904542.543 | 366961.023 | 1012.575 | ROAD EDGE |
| 1078 | 904528.799 | 367059.977 | 1012.566 | ROAD EDGE |
| 1079 | 904523.034 | 367059.094 | 1012.566 | G |
| 1080 | 904485.374 | 367052.834 | 1012.288 | G |
| 1081 | 904423.083 | 367044.960 | 1012.327 | G |
| 1082 | 904365.118 | 367034.316 | 1011.963 | G |
| 1083 | 904358.320 | 367135.830 | 1012.066 | G |
| 1084 | 904411.776 | 367144.644 | 1012.261 | G |
| 1085 | 904474.870 | 367152.712 | 1012.357 | G |
| 1086 | 904507.766 | 367158.166 | 1012.506 | G |
| 1087 | 904514.872 | 367158.466 | 1012.327 | ROAD EDGE |
| 1089 | 905067.368 | 366752.563 | 1014.559 | CL IND SCH RD |
| 1090 | 905051.914 | 366760.475 | 1014.758 | GUTTER |
| 1091 | 905051.394 | 366760.697 | 1015.309 | TC |
| 1092 | 905022.594 | 366774.063 | 1013.073 | G |
| 1093 | 904977.842 | 366794.314 | 1012.754 | G |
| 1094 | 904956.314 | 366804.340 | 1012.388 | G |
| 1095 | 905003.121 | 366900.515 | 1012.799 | G |
| 1096 | 905046.048 | 366879.673 | 1013.630 | G |
| 1097 | 905076.352 | 366865.946 | 1014.153 | G |
| 1098 | 905096.423 | 366857.619 | 1015.561 | TC |
| 1099 | 905097.017 | 366857.080 | 1014.984 | GUTTER |
| 1100 | 905112.776 | 366849.040 | 1014.798 | CL IND SCH RD |
| 1101 | 905158.541 | 366945.174 | 1015.021 | CL IND SCH RD |
| 1102 | 905142.752 | 366952.900 | 1015.204 | GUTTER |
| 1103 | 905142.109 | 366953.197 | 1015.757 | TC |
| 1104 | 905111.726 | 366967.413 | 1013.538 | G |
| 1105 | 905072.727 | 366986.262 | 1013.002 | G |
| 1106 | 905046.600 | 366999.241 | 1012.785 | G |
| 1107 | 905093.501 | 367095.214 | 1013.301 | G |
| 1108 | 905133.471 | 367076.208 | 1013.370 | G |
| 1109 | 905171.404 | 367057.267 | 1014.085 | G |

| | | | | |
|---|---|---|---|---|
| 1110 | 905189.248 | 367048.285 | 1015.988 | TC |
| 1111 | 905189.891 | 367048.234 | 1015.421 | GUTTER |
| 1112 | 905205.565 | 367040.147 | 1015.193 | CL IND SCH RD |
| 1113 | 905254.892 | 367135.781 | 1015.422 | CL IND SCH RD |
| 1114 | 905238.930 | 367144.281 | 1015.648 | GUTTER |
| 1115 | 905238.355 | 367144.613 | 1016.236 | TC |
| 1116 | 905203.492 | 367160.407 | 1014.559 | G |
| 1117 | 905154.351 | 367185.637 | 1014.159 | G |
| 1118 | 905137.934 | 367194.251 | 1013.994 | G |
| 1120 | 905184.581 | 367282.189 | 1014.932 | G |
| 1121 | 905230.890 | 367260.386 | 1015.573 | G |
| 1122 | 905260.860 | 367245.653 | 1015.857 | G |
| 1123 | 905284.901 | 367232.613 | 1016.416 | TC |
| 1124 | 905285.373 | 367232.287 | 1015.857 | GUTTER |
| 1125 | 905300.659 | 367224.052 | 1015.618 | CL IND SCH RD |
| 1126 | 905350.380 | 367315.596 | 1015.766 | CL IND SCH RD |
| 1127 | 905334.838 | 367323.579 | 1016.017 | GUTTER |
| 1128 | 905334.173 | 367324.022 | 1016.593 | TC |
| 1129 | 905315.830 | 367333.773 | 1016.284 | G |
| 1130 | 905274.992 | 367354.502 | 1016.102 | G |
| 1131 | 905235.934 | 367376.271 | 1015.747 | G |
| 1132 | 905285.447 | 367467.293 | 1016.022 | G |
| 1133 | 905328.428 | 367447.588 | 1016.335 | G |
| 1134 | 905364.643 | 367430.638 | 1016.485 | G |
| 1135 | 905386.617 | 367418.517 | 1016.775 | TC |
| 1136 | 905387.359 | 367418.013 | 1016.235 | GUTTER |
| 1137 | 905402.629 | 367409.729 | 1015.996 | CL IND SCH RD |
| 1138 | 905454.513 | 367500.123 | 1016.152 | CL IND SCH RD |
| 1139 | 905438.680 | 367507.661 | 1016.414 | GUTTER |
| 1140 | 905438.102 | 367508.363 | 1016.972 | TC |
| 1141 | 905420.064 | 367519.028 | 1016.551 | G |
| 1142 | 905380.076 | 367540.789 | 1016.399 | G |
| 1143 | 905341.284 | 367564.577 | 1015.812 | G |
| 1144 | 905390.971 | 367653.929 | 1015.987 | G |
| 1145 | 905433.818 | 367625.361 | 1016.444 | G |
| 1146 | 905465.500 | 367602.944 | 1016.381 | G |
| 1147 | 905486.372 | 367589.873 | 1017.167 | TC |
| 1148 | 905486.995 | 367589.763 | 1016.617 | GUTTER |
| 1149 | 905502.432 | 367581.082 | 1016.342 | CL IND SCH RD |
| 1150 | 905556.089 | 367670.733 | 1016.590 | CL IND SCH RD |
| 1151 | 905541.276 | 367679.600 | 1016.786 | GUTTER |
| 1152 | 905540.548 | 367679.913 | 1017.357 | TC |
| 1153 | 905518.431 | 367693.068 | 1016.578 | G |
| 1154 | 905475.175 | 367719.108 | 1015.987 | G |
| 1155 | 905447.948 | 367736.463 | 1016.030 | G |
| 1156 | 905500.334 | 367826.801 | 1016.437 | G |
| 1157 | 905546.340 | 367799.556 | 1017.103 | G |
| 1158 | 905573.879 | 367783.088 | 1016.717 | G |
| 1159 | 905596.112 | 367769.362 | 1017.602 | TC |
| 1160 | 905596.671 | 367769.008 | 1017.017 | GUTTER |
| 1161 | 905611.717 | 367759.876 | 1016.798 | CL IND SCH RD |
| 1162 | 905665.054 | 367844.916 | 1016.971 | CL IND SCH RD |
| 1163 | 905650.276 | 367853.060 | 1017.173 | GUTTER |
| 1164 | 905649.853 | 367853.526 | 1017.747 | TC |
| 1165 | 905625.122 | 367870.326 | 1017.006 | G |
| 1166 | 905592.412 | 367891.337 | 1016.689 | G |
| 1167 | 905555.053 | 367916.591 | 1017.006 | G |
| 1168 | 905611.767 | 368005.854 | 1017.071 | G |
| 1169 | 905649.829 | 367978.395 | 1016.929 | G |
| 1170 | 905674.745 | 367961.189 | 1017.223 | G |

| | | | | |
|---|---|---|---|---|
| 1171 | 905695.445 | 367945.125 | 1017.262 | G |
| 1172 | 905704.909 | 367937.819 | 1017.965 | TC |
| 1173 | 905705.473 | 367937.536 | 1017.382 | GUTTER |
| 1174 | 905719.636 | 367928.303 | 1017.129 | CL IND SCH RD |
| 1177 | 905779.869 | 368018.506 | 1017.315 | CL IND SCH RD |
| 1178 | 905765.507 | 368026.993 | 1017.599 | GUTTER |
| 1179 | 905764.919 | 368027.337 | 1018.146 | TC |
| 1180 | 905734.581 | 368047.329 | 1017.393 | G |
| 1181 | 905703.870 | 368067.675 | 1016.993 | G |
| 1182 | 905673.079 | 368086.533 | 1016.770 | G |
| 1183 | 905721.775 | 368183.617 | 1018.817 | G |
| 1184 | 905745.804 | 368165.481 | 1017.514 | G |
| 1185 | 905772.628 | 368146.411 | 1017.371 | G |
| 1186 | 905801.944 | 368126.212 | 1018.089 | G |
| 1187 | 905822.594 | 368110.883 | 1018.389 | TC |
| 1188 | 905823.189 | 368110.533 | 1017.812 | GUTTER |
| 1189 | 905837.113 | 368101.440 | 1017.618 | CL IND SCH RD |
| 1190 | 905878.856 | 368160.890 | 1017.701 | CL IND SCH RD |
| 1191 | 905865.167 | 368169.848 | 1017.939 | GUTTER |
| 1192 | 905864.705 | 368170.310 | 1018.512 | TC PC |
| 1193 | 905870.900 | 368193.187 | 1018.623 | CHK |
| 1195 | 905870.614 | 368195.147 | 1018.651 | TC POC |
| 1196 | 905862.910 | 368210.346 | 1018.886 | TC PT |
| 1197 | 905827.476 | 368235.912 | 1018.765 | TC |
| 1198 | 905800.578 | 368255.253 | 1018.366 | TC |
| 1199 | 905820.224 | 368282.448 | 1019.198 | G |
| 1200 | 905851.353 | 368259.016 | 1019.443 | G |
| 1201 | 905894.562 | 368229.701 | 1018.701 | TC |
| 1202 | 905894.861 | 368229.458 | 1018.234 | GUTTER |
| 1203 | 905904.144 | 368223.430 | 1018.025 | A |
| 1204 | 905917.950 | 368213.587 | 1017.781 | CL IND SCH RD |
| 1205 | 905849.804 | 368303.192 | 1018.408 | TC |
| 1206 | 905901.886 | 368265.661 | 1018.878 | TC PT |
| 1207 | 905921.894 | 368263.098 | 1018.730 | TC POC |
| 1208 | 905937.722 | 368271.330 | 1018.667 | TC PC |
| 1209 | 905938.095 | 368270.863 | 1018.135 | GUTTER |
| 1210 | 905952.566 | 368260.898 | 1017.936 | CL IND SCH RD |
| 1211 | 905998.932 | 368323.336 | 1018.075 | CL IND SCH RD |
| 1212 | 905984.817 | 368334.050 | 1018.250 | GUTTER |
| 1213 | 905984.258 | 368334.350 | 1018.833 | TC |
| 1214 | 905960.098 | 368351.309 | 1019.229 | G |
| 1215 | 905921.853 | 368379.696 | 1019.570 | G |
| 1216 | 905900.456 | 368393.628 | 1018.596 | G |
| 1217 | 905961.540 | 368477.076 | 1018.032 | G |
| 1218 | 905990.216 | 368455.194 | 1019.293 | G |
| 1219 | 906025.083 | 368428.144 | 1019.615 | G |
| 1220 | 906044.025 | 368413.577 | 1019.132 | TC |
| 1221 | 906044.559 | 368413.183 | 1018.558 | GUTTER |
| 1222 | 906058.941 | 368402.906 | 1018.301 | CL IND SCH RD |
| 1223 | 906122.464 | 368484.879 | 1018.569 | CL IND SCH RD |
| 1224 | 906108.721 | 368495.586 | 1018.727 | GUTTER |
| 1225 | 906108.206 | 368495.941 | 1019.325 | TC |
| 1226 | 906091.245 | 368509.759 | 1019.646 | G |
| 1227 | 906060.457 | 368534.913 | 1019.610 | G |
| 1228 | 906042.423 | 368549.292 | 1018.348 | G |
| 1229 | 906030.276 | 368559.273 | 1018.123 | G |
| 1230 | 906019.034 | 368567.265 | 1018.827 | G |
| 1231 | 906080.880 | 368650.286 | 1019.531 | G |
| 1232 | 906097.280 | 368638.571 | 1018.374 | G |
| 1233 | 906104.324 | 368633.353 | 1018.441 | G |

| | | | | |
|---|---|---|---|---|
| 1234 | 906126.815 | 368615.852 | 1020.063 | G |
| 1235 | 906163.335 | 368587.690 | 1019.447 | G |
| 1236 | 906174.180 | 368579.006 | 1019.569 | TC |
| 1237 | 906174.571 | 368578.701 | 1019.023 | GUTTER |
| 1238 | 906188.227 | 368567.927 | 1018.822 | CL IND SCH RD |
| 1239 | 906253.840 | 368648.039 | 1019.052 | CL IND SCH RD |
| 1240 | 906239.831 | 368658.730 | 1019.269 | GUTTER |
| 1241 | 906239.382 | 368659.213 | 1019.834 | TC |
| 1242 | 906221.261 | 368672.839 | 1020.074 | G |
| 1243 | 906193.437 | 368694.798 | 1019.978 | G |
| 1244 | 906176.628 | 368707.447 | 1018.815 | G |
| 1245 | 906168.202 | 368714.975 | 1018.285 | G |
| 1246 | 906149.775 | 368729.062 | 1019.835 | G |
| 1247 | 906217.298 | 368809.407 | 1019.988 | G |
| 1248 | 906234.650 | 368795.640 | 1018.489 | G |
| 1249 | 906244.067 | 368788.820 | 1018.414 | G |
| 1250 | 906260.324 | 368776.336 | 1020.009 | G |
| 1251 | 906286.446 | 368755.403 | 1020.424 | G |
| 1252 | 906306.511 | 368739.961 | 1020.069 | TC |
| 1253 | 906306.995 | 368739.490 | 1019.486 | GUTTER |
| 1254 | 906320.394 | 368728.290 | 1019.265 | CL IND SCH RD |
| 1255 | 906386.663 | 368805.365 | 1019.512 | CL IND SCH RD |
| 1256 | 906373.186 | 368816.674 | 1019.728 | GUTTER |
| 1257 | 906372.825 | 368817.006 | 1020.280 | TC |
| 1258 | 906351.880 | 368834.701 | 1020.627 | G |
| 1259 | 906328.123 | 368854.033 | 1020.217 | G |
| 1260 | 906307.557 | 368870.842 | 1018.501 | G |
| 1261 | 906289.113 | 368887.105 | 1018.581 | G |
| 1262 | 906352.461 | 368974.236 | 1018.400 | G |
| 1263 | 906377.199 | 368951.786 | 1018.294 | G |
| 1264 | 906394.847 | 368936.196 | 1019.729 | G |
| 1265 | 906423.616 | 368911.527 | 1019.805 | G |
| 1266 | 906441.102 | 368895.765 | 1020.543 | TC |
| 1267 | 906441.335 | 368895.428 | 1019.986 | GUTTER |
| 1268 | 906454.432 | 368883.218 | 1019.770 | CL IND SCH RD |
| 1270 | 906518.765 | 368957.463 | 1019.994 | CL IND SCH RD |
| 1271 | 906506.432 | 368970.262 | 1020.188 | GUTTER |
| 1272 | 906506.329 | 368970.888 | 1020.779 | TC |
| 1273 | 906492.744 | 368982.577 | 1019.702 | G |
| 1274 | 906466.213 | 369005.738 | 1019.789 | G |
| 1275 | 906435.812 | 369031.818 | 1017.861 | G |
| 1276 | 906424.038 | 369042.513 | 1018.001 | G |
| 1277 | 906486.404 | 369127.383 | 1018.350 | G |
| 1278 | 906511.743 | 369106.575 | 1018.374 | G |
| 1279 | 906522.633 | 369096.627 | 1019.570 | G |
| 1280 | 906560.890 | 369062.841 | 1019.680 | G |
| 1281 | 906574.156 | 369049.697 | 1020.871 | TC |
| 1282 | 906575.476 | 369050.029 | 1020.324 | GUTTER |
| 1283 | 906588.562 | 369038.665 | 1020.106 | CL IND SCH RD |
| 1284 | 906655.522 | 369114.744 | 1020.098 | CL IND SCH RD |
| 1285 | 906642.156 | 369126.132 | 1020.401 | GUTTER |
| 1286 | 906641.871 | 369126.579 | 1020.909 | TC |
| 1287 | 906626.454 | 369139.278 | 1019.769 | G |
| 1288 | 906595.209 | 369166.968 | 1020.023 | G |
| 1289 | 906573.556 | 369186.620 | 1018.323 | G |
| 1290 | 906558.081 | 369199.989 | 1018.092 | G |
| 1291 | 906615.258 | 369286.384 | 1019.316 | G |
| 1292 | 906624.668 | 369279.154 | 1018.164 | G |
| 1293 | 906637.467 | 369267.792 | 1018.409 | G |
| 1294 | 906652.265 | 369254.938 | 1019.684 | G |

| | | | | |
|---|---|---|---|---|
| 1295 | 906691.571 | 369220.374 | 1019.701 | G |
| 1296 | 906709.908 | 369205.083 | 1020.447 | TC |
| 1297 | 906710.421 | 369204.846 | 1019.956 | GUTTER |
| 1298 | 906723.573 | 369193.201 | 1019.938 | CL IND SCH RD |
| 1299 | 906788.811 | 369268.222 | 1019.732 | CL IND SCH RD |
| 1300 | 906775.202 | 369279.054 | 1019.391 | GUTTER |
| 1301 | 906774.576 | 369279.426 | 1019.956 | TC |
| 1302 | 906757.012 | 369293.928 | 1019.703 | G |
| 1303 | 906726.938 | 369322.979 | 1019.617 | G |
| 1304 | 906696.894 | 369351.772 | 1017.673 | G |
| 1305 | 906687.284 | 369360.692 | 1017.480 | G |
| 1306 | 906751.386 | 369441.109 | 1016.968 | G |
| 1307 | 906761.998 | 369431.392 | 1017.124 | G |
| 1308 | 906774.623 | 369420.048 | 1018.931 | G |
| 1309 | 906795.781 | 369400.688 | 1020.325 | G |
| 1310 | 906823.936 | 369373.849 | 1019.967 | G |
| 1311 | 906839.728 | 369358.859 | 1020.069 | TC |
| 1312 | 906840.230 | 369358.489 | 1019.499 | GUTTER |
| 1313 | 906854.259 | 369346.987 | 1019.817 | CL IND SCH RD |
| 1314 | 906913.348 | 369428.246 | 1020.015 | CL IND SCH RD |
| 1315 | 906899.153 | 369438.223 | 1019.713 | GUTTER |
| 1316 | 906898.551 | 369438.644 | 1020.253 | TC |
| 1317 | 906884.416 | 369447.051 | 1020.233 | G |
| 1318 | 906825.771 | 369487.540 | 1019.878 | G |
| 1319 | 906807.431 | 369501.003 | 1017.266 | G |
| 1320 | 906797.089 | 369508.006 | 1017.308 | G |
| 1321 | 906832.003 | 369554.954 | 1017.296 | G |
| 1322 | 906842.458 | 369546.775 | 1017.417 | G |
| 1323 | 906851.377 | 369536.942 | 1019.541 | G |
| 1324 | 906858.627 | 369549.587 | 1017.112 | G |
| 1325 | 906861.294 | 369556.210 | 1016.652 | G |
| 1326 | 906865.824 | 369565.109 | 1018.988 | G |
| 1327 | 906859.579 | 369570.291 | 1017.714 | G |
| 1328 | 906848.041 | 369577.280 | 1017.166 | G |
| 1329 | 906909.507 | 369548.459 | 1020.443 | G |
| 1330 | 906903.126 | 369535.511 | 1017.445 | G |
| 1331 | 906901.962 | 369529.910 | 1017.474 | G |
| 1332 | 906896.774 | 369514.886 | 1020.603 | G |
| 1333 | 906937.245 | 369508.188 | 1020.246 | G |
| 1334 | 906941.897 | 369511.367 | 1017.533 | G |
| 1335 | 906946.943 | 369522.164 | 1017.699 | G |
| 1336 | 906949.910 | 369527.460 | 1020.977 | G |
| 1337 | 906984.486 | 369491.492 | 1017.556 | 4 RCP'S 18IN INV |
| 1338 | 906946.366 | 369521.587 | 1017.004 | 4 RCP'S 18IN INV |
| 1339 | 906948.758 | 369514.473 | 1020.412 | TC |
| 1340 | 906949.093 | 369514.141 | 1019.941 | GUTTER |
| 1341 | 906964.205 | 369505.330 | 1020.244 | CL IND SCH RD |
| 1342 | 907018.042 | 369596.593 | 1020.525 | CL IND SCH RD |
| 1343 | 907002.541 | 369605.253 | 1020.152 | GUTTER |
| 1344 | 907002.186 | 369605.540 | 1020.646 | TC |
| 1345 | 906983.414 | 369615.366 | 1020.845 | G |
| 1346 | 906946.401 | 369632.308 | 1020.781 | G |
| 1347 | 906916.788 | 369643.987 | 1019.334 | G |
| 1348 | 906902.315 | 369650.983 | 1017.915 | G |
| 1349 | 906943.525 | 369748.685 | 1018.320 | G |
| 1350 | 906958.850 | 369741.451 | 1018.520 | G |
| 1351 | 906969.332 | 369737.118 | 1020.103 | G |
| 1352 | 906996.691 | 369725.340 | 1020.497 | G |
| 1353 | 907034.404 | 369706.933 | 1020.768 | G |
| 1354 | 907050.932 | 369699.322 | 1020.976 | TC |

| | | | | |
|---|---|---|---|---|
| 1355 | 907051.408 | 369699.106 | 1020.451 | GUTTER |
| 1356 | 907066.878 | 369690.538 | 1020.717 | CL IND SCH RD |
| 1357 | 907110.094 | 369787.058 | 1020.982 | CL IND SCH RD |
| 1358 | 907094.289 | 369793.541 | 1020.670 | GUTTER |
| 1359 | 907093.518 | 369793.747 | 1021.227 | TC |
| 1360 | 907073.703 | 369801.351 | 1021.102 | G |
| 1361 | 907017.325 | 369821.477 | 1020.650 | G |
| 1362 | 907000.617 | 369827.414 | 1018.626 | G |
| 1363 | 906987.623 | 369832.231 | 1018.558 | G |
| 1364 | 907019.500 | 369936.706 | 1019.555 | G |
| 1365 | 907044.678 | 369929.827 | 1019.654 | G |
| 1366 | 907067.271 | 369922.996 | 1021.372 | G |
| 1367 | 907123.393 | 369903.952 | 1021.251 | G |
| 1368 | 907134.155 | 369900.047 | 1021.485 | TC |
| 1369 | 907134.832 | 369899.771 | 1020.875 | GUTTER |
| 1370 | 907150.478 | 369893.551 | 1021.242 | CL IND SCH RD |
| 1374 | 907184.079 | 369994.597 | 1021.522 | CL IND SCH RD |
| 1375 | 907166.291 | 369998.228 | 1021.121 | GUTTER |
| 1376 | 907165.706 | 369998.543 | 1021.713 | TC |
| 1377 | 907140.688 | 370006.028 | 1021.493 | G |
| 1378 | 907112.830 | 370011.610 | 1021.750 | G |
| 1379 | 907085.959 | 370018.446 | 1019.715 | G |
| 1380 | 907057.841 | 370024.717 | 1019.831 | G |
| 1381 | 907071.190 | 370127.854 | 1019.782 | G |
| 1382 | 907118.995 | 370115.902 | 1020.159 | G |
| 1383 | 907129.901 | 370112.482 | 1020.829 | G |
| 1384 | 907169.596 | 370103.550 | 1021.498 | G |
| 1385 | 907192.206 | 370098.580 | 1021.753 | TC |
| 1386 | 907192.856 | 370098.608 | 1021.452 | GUTTER |
| 1387 | 907209.456 | 370094.763 | 1021.937 | CL IND SCH RD |
| 1388 | 907216.771 | 370129.190 | 1022.049 | CL IND SCH RD |
| 1389 | 907200.633 | 370133.011 | 1021.650 | GUTTER |
| 1390 | 907200.090 | 370133.632 | 1021.914 | TC PC |
| 1391 | 907193.402 | 370157.293 | 1022.375 | TC POC |
| 1392 | 907178.306 | 370167.019 | 1022.414 | TC PT |
| 1393 | 907143.333 | 370173.008 | 1022.028 | TC |
| 1394 | 907099.902 | 370179.840 | 1021.323 | TC |
| 1395 | 907105.234 | 370212.570 | 1022.117 | G |
| 1396 | 907164.956 | 370205.038 | 1022.982 | G |
| 1397 | 907205.229 | 370197.554 | 1022.315 | TC |
| 1398 | 907205.742 | 370197.542 | 1021.811 | GUTTER |
| 1399 | 907210.978 | 370195.994 | 1021.809 | A |
| 1400 | 907226.792 | 370195.601 | 1022.274 | CL IND SCH RD |
| 1401 | 907115.833 | 370246.364 | 1021.446 | TC |
| 1402 | 907154.643 | 370240.278 | 1021.997 | TC |
| 1403 | 907180.289 | 370235.695 | 1022.445 | TC PC |
| 1404 | 907203.229 | 370243.899 | 1022.455 | TC POC |
| 1405 | 907214.135 | 370269.451 | 1022.515 | TC PT END CURB |
| 1406 | 907214.761 | 370269.585 | 1021.978 | GUTTER |
| 1407 | 907233.487 | 370268.320 | 1022.419 | CL IND SCH RD |
| 1408 | 907235.746 | 370330.986 | 1022.498 | CL IND SCH RD |
| 1409 | 907212.558 | 370331.583 | 1021.863 | EA |
| 1410 | 907192.819 | 370330.677 | 1021.505 | G |
| 1411 | 907149.819 | 370328.127 | 1021.009 | G |
| 1412 | 907100.492 | 370326.974 | 1020.705 | G |
| 1413 | 907099.776 | 370431.534 | 1020.481 | G |
| 1414 | 907149.646 | 370433.283 | 1020.900 | G |
| 1415 | 907196.512 | 370435.918 | 1021.334 | G |
| 1416 | 907210.115 | 370435.913 | 1022.255 | EA |
| 1417 | 907235.796 | 370435.210 | 1022.748 | CL IND SCH RD |

| | | | | |
|---|---|---|---|---|
| 1418 | 907234.593 | 370536.296 | 1023.023 | CL IND SCH RD |
| 1419 | 907207.279 | 370536.816 | 1022.469 | EA |
| 1420 | 907180.299 | 370536.957 | 1021.206 | G |
| 1421 | 907143.106 | 370537.583 | 1020.894 | G |
| 1422 | 907098.243 | 370537.518 | 1020.594 | G |
| 1423 | 907088.019 | 370639.360 | 1021.436 | G |
| 1424 | 907137.332 | 370641.564 | 1021.530 | G |
| 1425 | 907187.499 | 370643.623 | 1021.890 | G |
| 1426 | 907202.349 | 370643.851 | 1022.362 | EA |
| 1427 | 907234.189 | 370644.719 | 1022.873 | CL IND SCH RD |
| 1428 | 907233.072 | 370747.715 | 1022.622 | CL IND SCH RD |
| 1429 | 907199.913 | 370746.073 | 1022.224 | EA |
| 1430 | 907066.412 | 370721.427 | 1022.896 | G |
| 1431 | 907072.968 | 370747.811 | 1017.374 | G |
| 1432 | 907078.647 | 370764.798 | 1016.628 | G |
| 1433 | 907084.440 | 370783.744 | 1021.490 | G |
| 1434 | 907153.546 | 370764.386 | 1022.798 | G |
| 1435 | 907146.179 | 370742.687 | 1016.579 | G |
| 1436 | 907139.492 | 370724.685 | 1016.884 | G |
| 1437 | 907137.450 | 370709.082 | 1021.951 | G |
| 1438 | 907155.175 | 370709.426 | 1021.247 | G |
| 1439 | 907166.994 | 370719.038 | 1021.247 | G |
| 1440 | 907171.937 | 370735.530 | 1021.088 | G |
| 1441 | 907172.814 | 370751.718 | 1022.522 | G |
| 1442 | 907161.809 | 370741.839 | 1017.066 | G |
| 1443 | 907154.840 | 370722.056 | 1016.579 | G |
| 1444 | 907155.398 | 370720.859 | 1017.898 | WGWL ST 8IN |
| 1445 | 907165.362 | 370721.004 | 1020.384 | WGWL END |
| 1446 | 907165.194 | 370723.069 | 1016.525 | RCP INV 36IN |
| 1447 | 907165.512 | 370720.878 | 1020.883 | HDWL ST 8IN |
| 1448 | 907170.557 | 370736.507 | 1020.974 | HDWL END |
| 1449 | 907167.527 | 370729.428 | 1016.644 | RCP INV 36IN |
| 1450 | 907169.206 | 370733.558 | 1016.750 | RCP INV 36IN |
| 1451 | 907170.206 | 370736.523 | 1020.404 | WGWL ST 8IN |
| 1452 | 907162.212 | 370741.932 | 1018.385 | WGWL END |
| 1453 | 907234.116 | 370811.081 | 1022.497 | CL IND SCH RD |
| 1454 | 907198.351 | 370808.284 | 1022.145 | GUTTER |
| 1455 | 907197.662 | 370808.225 | 1022.467 | TC PC ST |
| 1456 | 907187.305 | 370834.772 | 1022.421 | TC POC |
| 1457 | 907166.224 | 370843.928 | 1022.029 | TC PT END |
| 1458 | 907140.801 | 370846.040 | 1021.513 | EA |
| 1459 | 907073.852 | 370848.822 | 1021.308 | EA |

| | | | | |
|---|---|---|---|---|
| SDR20 | V03-05 | Copyright 1985-92 by Datacom Software Research Limited. | | |
| | | Serial no | Jan-16-95 14:26 | |
| | | Angle " Degrees | Dist : Feet | Press : Inch Hg |
| | | Temp : Fahrenht | Coord : N-E-Elv | H.obs : Right |
| JOB | | Job ID RID IND SCH TOPO | | |
| NOTE CP | | Sea level crn: N | | |
| NOTE CP | | C and R crn: Y | | |
| NOTE CP | | Atmos crn: Y | | |
| SCALE | | S.F. 1.000000000 | | |
| NOTE OO | | OBS | | |
| NOTE TS | | Jan-14-95 07:42 | | |
| NOTE JS | | 11100 | | |
| NOTE TS | | Jan-14-95 07:43 | | |
| POS KI 0001 | | Nrth 907196.569 | East 370337.399 | Elv 1021.620 |
| | | Code CP | | |
| POS KI 0003 | | Nrth 906890.788 | East 369453.867 | Elv 1020.230 |
| | | Code CP | | |
| POS KI 0005 | | Nrth 906091.173 | East 368498.896 | Elv 1019.350 |
| | | Code CP | | |
| POS KI 0007 | | Nrth 905447.085 | East 367543.095 | Elv 1016.445 |
| | | Code CP | | |
| POS KI 0009 | | Nrth 905015.766 | East 366700.181 | Elv 1014.710 |
| | | Code CP | | |
| POS KI 0011 | | Nrth 904598.059 | East 365539.257 | Elv 1012.265 |
| | | Code CP | | |
| INSTR | | SETcomms | EDM <No text> | Serial no 015668 |
| | | Theo <No text> | Serial no 000000 | Mount: not applc |
| | | V.obs : Zenith | Edm o/s <Null> | Refl o/s <Null> |
| | | P.C. mm 0.000 | | |
| NOTE PC | | P.C. mm Applied: -30.000 | | |
| STN SO 0011 | | Nrth 904598.059 | East 365539.257 | Elv 1012.265 |
| | | Theo ht 5.220 | Code CP | |
| NOTE PT | | Atmos crn Applied: Press= 28.5 Temp= 50.00 | | |
| NOTE TL | | EDM tol. error: Pt: 0009 0.054 | | |
| NOTE TL | | V.obs tol. error: Pt: 0009 0-00'47" | | |
| BKB TP 0011-0009 | | Azmth N70x12'40E | H.obs 70x12'40" | |
| TRGET | | Trget ht 4.620 | | |

| | | | |
|---|---|---|---|
| OBS F1 0011-0009 | Dist 1233.840<br>Code CP | V.obs 89x54'10" | H.obs 70x12'40" |
| OBS F1 0011-1000 | Dist 621.070<br>Code CHK | V.obs 89x57'45" | H.obs 72x15'44" |
| OBS F1 0011-1001 | Dist 621.080<br>Code CHK | V.obs 89x57'43" | H.obs 72x15'42" |
| TRGET | Trget ht 4.770 | | |
| OBS F1 0011-1002 | Dist 621.080<br>Code CHK | V.obs 89x57'41" | H.obs 72x15'44" |
| OBS F1 0011-1003 | Dist 500.340<br>Code CP | V.obs 89x53'45" | H.obs 89x55'15" |
| STN SO 1003 | Nrth 904598.751<br>Theo ht 5.180 | East 366039.596<br>Code CP | Elv 1013.630 |
| NOTE TL | EDM tol. error: Pt: 0011 0.062 | | |
| BKB TP 1003-0011 | Azmth S89x55'15W | H.obs 269x55'15" | |
| TRGET | Trget ht 4.940 | | |
| OBS F1 1003-0011 | Dist 500.280<br>Code CP | V.obs 90x10'41" | H.obs 269x55'15" |
| NOTE TS | Jan-14-95 08:15 | | |
| TRGET | Trget ht 4.700 | | |
| OBS F1 1003-1004 | Dist 655.960<br>Code CP | V.obs 90x07'10" | H.obs 88x52'58" |
| TRGET | Trget ht 5.720 | | |
| OBS F1 1003-1005 | Dist 384.680<br>Code ROAD EDGE | V.obs 90x05'30" | H.obs 245x22'35" |
| OBS F1 1003-1006 | Dist 394.000<br>Code G | V.obs 90x17'10" | H.obs 237x42'50" |
| OBS F1 1003-1007 | Dist 414.860<br>Code G | V.obs 90x26'57" | H.obs 230x38'15" |
| OBS F1 1003-1008 | Dist 445.850<br>Code G | V.obs 90x23'45" | H.obs 224x42'14" |
| OBS F1 1003-1009 | Dist 360.330<br>Code G | V.obs 90x36'42" | H.obs 216x22'12" |
| OBS F1 1003-1010 | Dist 336.040<br>Code G | V.obs 90x27'27" | H.obs 223x57'58" |
| OBS F1 1003-1011 | Dist 325.430<br>Code G | V.obs 90x28'58" | H.obs 234x23'58" |

| | | | | |
|---|---|---|---|---|
| OBS F1 | 1003-1012 | Dist 320.570<br>Code G | V.obs 90x11'58" | H.obs 242x41'26" |
| OBS F1 | 1003-1013 | Dist 321.130<br>Code ROAD EDGE | V.obs 90x08'34" | H.obs 244x23'16" |
| OBS F1 | 1003-1014 | Dist 219.240<br>Code ROAD EDGE | V.obs 90x24'08" | H.obs 243x42'52" |
| OBS F1 | 1003-1015 | Dist 222.040<br>Code G | V.obs 90x23'00" | H.obs 241x14'27" |
| OBS F1 | 1003-1016 | Dist 233.720<br>Code G | V.obs 90x38'36" | H.obs 234x24'35" |
| OBS F1 | 1003-1017 | Dist 254.540<br>Code G | V.obs 90x38'21" | H.obs 225x19'23" |
| OBS F1 | 1003-1018 | Dist 287.710<br>Code G | V.obs 90x33'58" | H.obs 217x51'27" |
| OBS F1 | 1003-1019 | Dist 312.060<br>Code G | V.obs 90x33'00" | H.obs 214x03'52" |
| OBS F1 | 1003-1020 | Dist 242.600<br>Code G | V.obs 90x43'47" | H.obs 197x09'20" |
| OBS F1 | 1003-1021 | Dist 203.440<br>Code G | V.obs 90x53'25" | H.obs 205x13'59" |
| OBS F1 | 1003-1022 | Dist 171.440<br>Code G | V.obs 90x58'01" | H.obs 217x37'55" |
| OBS F1 | 1003-1023 | Dist 147.060<br>Code G | V.obs 90x41'00" | H.obs 236x28'02" |
| OBS F1 | 1003-1024 | Dist 145.470<br>Code ROAD EDGE | V.obs 90x40'19" | H.obs 239x07'25" |
| OBS F1 | 1003-1025 | Dist 36.750<br>Code ROAD EDGE | V.obs 92x54'00" | H.obs 175x29'25" |
| OBS F1 | 1003-1026 | Dist 44.160<br>Code G | V.obs 92x23'53" | H.obs 173x45'02" |
| OBS F1 | 1003-1027 | Dist 92.400<br>Code G | V.obs 91x55'10" | H.obs 170x53'29" |
| OBS F1 | 1003-1028 | Dist 142.150<br>Code G | V.obs 91x24'31" | H.obs 169x11'54" |
| OBS F1 | 1003-1029 | Dist 195.620<br>Code G | V.obs 91x01'57" | H.obs 169x25'02" |
| OBS F1 | 1003-1030 | Dist 239.130<br>Code G | V.obs 90x44'06" | H.obs 143x27'02" |
| OBS F1 | 1003-1031 | Dist 176.460<br>Code G | V.obs 91x00'05" | H.obs 133x28'49" |

| | | | | |
|---|---|---|---|---|
| OBS F1 1003-1032 | Dist 136.020<br>Code G | V.obs 91x15'22" | H.obs 121x34'53" |
| OBS F1 1003-1033 | Dist 106.690<br>Code G | V.obs 91x01'30" | H.obs 101x54'22" |
| OBS F1 1003-1034 | Dist 103.850<br>Code ROAD EDGE | V.obs 90x45'53" | H.obs 97x06'32" |
| OBS F1 1003-1035 | Dist 203.780<br>Code ROAD EDGE | V.obs 90x26'35" | H.obs 89x28'53" |
| OBS F1 1003-1036 | Dist 204.640<br>Code G | V.obs 90x32'00" | H.obs 92x15'47" |
| OBS F1 1003-1037 | Dist 214.780<br>Code G | V.obs 90x47'58" | H.obs 105x50'10" |
| OBS F1 1003-1038 | Dist 237.600<br>Code G | V.obs 90x48'03" | H.obs 117x31'28" |
| OBS F1 1003-1039 | Dist 264.830<br>Code G | V.obs 90x43'57" | H.obs 126x37'16" |
| OBS F1 1003-1040 | Dist 352.590<br>Code G | V.obs 90x29'41" | H.obs 116x42'17" |
| OBS F1 1003-1041 | Dist 328.620<br>Code G | V.obs 90x33'06" | H.obs 108x35'25" |
| OBS F1 1003-1042 | Dist 311.020<br>Code G | V.obs 90x29'01" | H.obs 98x10'52" |
| OBS F1 1003-1043 | Dist 306.660<br>Code G | V.obs 90x21'00" | H.obs 90x12'13" |
| OBS F1 1003-1044 | Dist 306.560<br>Code ROAD EDGE | V.obs 90x18'48" | H.obs 88x48'23" |
| OBS F1 1003-1045 | Dist 405.470<br>Code ROAD EDGE | V.obs 90x13'31" | H.obs 89x04'39" |
| OBS F1 1003-1046 | Dist 405.890<br>Code G | V.obs 90x15'39" | H.obs 90x15'10" |
| OBS F1 1003-1047 | Dist 409.770<br>Code G | V.obs 90x22'19" | H.obs 96x50'50" |
| OBS F1 1003-1048 | Dist 416.630<br>Code G | V.obs 90x26'01" | H.obs 103x57'50" |
| OBS F1 1003-1049 | Dist 430.330<br>Code G | V.obs 90x27'03" | H.obs 110x45'20" |
| OBS F1 1003-1050 | Dist 531.210<br>Code G | V.obs 90x17'37" | H.obs 107x54'55" |
| OBS F1 1003-1051 | Dist 520.140<br>Code G | V.obs 90x19'40" | H.obs 102x09'57" |

| | | | |
|---|---|---|---|
| OBS F1 1003-1052 | Dist 514.140<br>Code G | V.obs 90x16'40" | H.obs 96x16'24" |
| OBS F1 1003-1053 | Dist 514.300<br>Code G | V.obs 90x11'04" | H.obs 91x00'13" |
| OBS F1 1003-1054 | Dist 515.170<br>Code G | V.obs 90x09'00" | H.obs 90x17'27" |
| TRGET | Trget ht 4.940 | | |
| OBS F1 1003-1055 | Dist 500.280<br>Code CHK 11 | V.obs 90x10'32" | H.obs 269x55'22" |
| NOTE SO | Cut 0.077 | kNorth -0.017 | kEast -0.061 |
| STN SO 1004 | Nrth 904611.543<br>Theo ht 5.330 | East 366695.430<br>Code CP | Elv 1012.751 |
| NOTE PT | Atmos crn Applied: Press= 28.5 Temp= 55.00 | | |
| NOTE TL | EDM tol. error: Pt: 0011 0.092 | | |
| BKB TP 1004-0011 | Azmth S89x19'55W | H.obs 269x19'55" | |
| OBS F1 1004-0011 | Dist 1156.160<br>Code CP | V.obs 90x02'35" | H.obs 269x19'55" |
| OBS F1 1004-1056 | Dist 1156.160<br>Code CHK 11 | V.obs 90x02'35" | H.obs 269x19'55" |
| NOTE SO | Cut 0.035 | kNorth -0.001 | kEast -0.091 |
| NOTE TS | Jan-14-95 08:45 | | |
| TRGET | Trget ht 5.720 | | |
| OBS F1 1004-1057 | Dist 44.960<br>Code ROAD EDGE | V.obs 90x43'24" | H.obs 231x22'10" |
| OBS F1 1004-1058 | Dist 50.140<br>Code G | V.obs 90x59'49" | H.obs 227x10'21" |
| OBS F1 1004-1059 | Dist 110.930<br>Code G | V.obs 90x56'02" | H.obs 206x10'21" |
| OBS F1 1004-1060 | Dist 156.010<br>Code G | V.obs 90x48'37" | H.obs 201x18'22" |
| OBS F1 1004-1061 | Dist 200.060<br>Code G | V.obs 90x43'35" | H.obs 198x31'33" |
| OBS F1 1004-1062 | Dist 211.590<br>Code G | V.obs 90x23'49" | H.obs 170x56'49" |
| OBS F1 1004-1063 | Dist 154.220<br>Code G | V.obs 90x35'18" | H.obs 164x53"33" |
| OBS F1 1004-1064 | Dist 115.890<br>Code G | V.obs 90x51'36" | H.obs 154x25'40" |

| | | | | |
|---|---|---|---|---|
| OBS F1 1004-1065 | Dist 82.630<br>Code G | V.obs 90x50'49" | H.obs 133x55'33" |
| OBS F1 1004-1066 | Dist 75.970<br>Code ROAD EDGE | V.obs 90x22'13" | H.obs 123x04'47" |
| OBS F1 1004-1067 | Dist 176.050<br>Code ROAD EDGE | V.obs 90x07'00" | H.obs 108x18'47" |
| OBS F1 1004-1068 | Dist 177.010<br>Code G | V.obs 90x10'55" | H.obs 110x53'48" |
| OBS F1 1004-1069 | Dist 192.520<br>Code G | V.obs 90x12'58" | H.obs 125x45'26" |
| OBS F1 1004-1070 | Dist 218.990<br>Code G | V.obs 90x12'27" | H.obs 138x26'15" |
| OBS F1 1004-1071 | Dist 258.390<br>Code G | V.obs 90x22'03" | H.obs 149x10'02" |
| OBS F1 1004-1072 | Dist 348.300<br>Code G | V.obs 90x11'34" | H.obs 138x06'15" |
| OBS F1 1004-1073 | Dist 324.340<br>Code G | V.obs 90x04'24" | H.obs 131x10'49" |
| OBS F1 1004-1074 | Dist 300.850<br>Code G | V.obs 90x02'47" | H.obs 124x00'59" |
| OBS F1 1004-1075 | Dist 280.180<br>Code G | V.obs 90x02'42" | H.obs 114x04'05" |
| OBS F1 1004-1076 | Dist 274.440<br>Code G | V.obs 89x58'42" | H.obs 106x11'12" |
| OBS F1 1004-1077 | Dist 274.410<br>Code ROAD EDGE | V.obs 89x57'19" | H.obs 104x33'48" |
| OBS F1 1004-1078 | Dist 373.820<br>Code ROAD EDGE | V.obs 89x58'07" | H.obs 102x47'18" |
| OBS F1 1004-1079 | Dist 374.280<br>Code G | V.obs 89x58'07" | H.obs 103x40'44" |
| OBS F1 1004-1080 | Dist 379.020<br>Code G | V.obs 90x00'40" | H.obs 109x26'38" |
| OBS F1 1004-1081 | Dist 397.100<br>Code G | V.obs 90x00'18" | H.obs 118x19'58" |
| OBS F1 1004-1082 | Dist 419.010<br>Code G | V.obs 90x03'16" | H.obs 126x01'24" |
| OBS F1 1004-1083 | Dist 508.010<br>Code G | V.obs 90x02'00" | H.obs 119x53'54" |
| OBS F1 1004-1084 | Dist 491.630<br>Code G | V.obs 90x00'42" | H.obs 113x58'30" |

| | | | |
|---|---|---|---|
| OBS F1 1004-1085 | Dist 477.270<br>Code G | V.obs 90x00'02" | H.obs 106x38'26" |
| OBS F1 1004-1086 | Dist 474.230<br>Code G | V.obs 89x58'57" | H.obs 102x38'26" |
| OBS F1 1004-1087 | Dist 473.020<br>Code ROAD EDGE | V.obs 90x00'15" | H.obs 101x47'34" |
| TRGET | Trget ht 4.940 | | |
| OBS F1 1004-1088 | Dist 1156.160<br>Code CHK 11 | V.obs 90x02'30" | H.obs 269x19'41" |
| NOTE SO | Cut 0.063 | kNorth 0.077 | kEast -0.092 |
| NOTE TS | Jan-14-95 09:16 | | |
| STN SO 0009 | Nrth 905015.766<br>Theo ht 5.480 | East 366700.181<br>Code CP | Elv 1014.710 |
| NOTE PT | Atmos crn Applied: Press= 28.5 Temp= 60.00 | | |
| NOTE TL | EDM tol. error: Pt: 0007 0.031 | | |
| NOTE TL | V.obs tol. error: Pt: 0007 0-00'32" | | |
| BKB TP 0009-0007 | Azmth N62x54'04E | H.obs 62x54'04" | |
| TRGET | Trget ht 4.950 | | |
| OBS F1 0009-0007 | Dist 946.890<br>Code CP | V.obs 89x55'10" | H.obs 62x54'04" |
| TRGET | Trget ht 5.720 | | |
| OBS F1 0009-1089 | Dist 73.530<br>Code CL IND SCH RD | V.obs 89x55'49" | H.obs 45x25'48" |
| OBS F1 0009-1090 | Dist 70.300<br>Code GUTTER | V.obs 89x45'55" | H.obs 59x03'21" |
| OBS F1 0009-1091 | Dist 70.230<br>Code TC | V.obs 89x18'55" | H.obs 59x30'48" |
| OBS F1 0009-1092 | Dist 74.210<br>Code G | V.obs 91x04'43" | H.obs 84x43'11" |
| OBS F1 0009-1093 | Dist 101.500<br>Code G | V.obs 90x58'08" | H.obs 111x56'35" |
| OBS F1 0009-1094 | Dist 119.950<br>Code G | V.obs 90x59'41" | H.obs 119x43'00" |
| OBS F1 0009-1095 | Dist 200.740<br>Code G | V.obs 90x28'37" | H.obs 93x36'42" |
| OBS F1 0009-1096 | Dist 182.030<br>Code G | V.obs 90x15'52" | H.obs 80x25'26" |

| | | | | |
|---|---|---|---|---|
| OBS F1 0009-1097 | Dist 176.490<br>Code G | V.obs 90x06'10" | H.obs 69x55'23" |
| OBS F1 0009-1098 | Dist 176.900<br>Code TC | V.obs 89x38'48" | H.obs 62x52'24" |
| OBS F1 0009-1099 | Dist 176.690<br>Code GUTTER | V.obs 89x50'00" | H.obs 62x37'20" |
| OBS F1 0009-1100 | Dist 177.680<br>Code CL IND SCH RD | V.obs 89x53'39" | H.obs 56x54'29" |
| OBS F1 0009-1101 | Dist 283.560<br>Code CL IND SCH RD | V.obs 89x53'19" | H.obs 59x46'03" |
| OBS F1 0009-1102 | Dist 282.830<br>Code GUTTER | V.obs 89x51'05" | H.obs 63x19'17" |
| OBS F1 0009-1103 | Dist 282.810<br>Code TC | V.obs 89x44'21" | H.obs 63x27'53" |
| OBS F1 0009-1104 | Dist 283.940<br>Code G | V.obs 90x11'17" | H.obs 70x14'50" |
| OBS F1 0009-1105 | Dist 291.700<br>Code G | V.obs 90x17'18" | H.obs 78x44'21" |
| OBS F1 0009-1106 | Dist 300.650<br>Code G | V.obs 90x19'16" | H.obs 84x06'48" |
| OBS F1 0009-1107 | Dist 402.610<br>Code G | V.obs 90x09'59" | H.obs 78x52'03" |
| OBS F1 0009-1108 | Dist 394.020<br>Code G | V.obs 90x09'36" | H.obs 72x37'07" |
| OBS F1 0009-1109 | Dist 389.530<br>Code G | V.obs 90x03'24" | H.obs 66x26'59" |
| OBS F1 0009-1110 | Dist 388.940<br>Code TC | V.obs 89x46'35" | H.obs 63x30'36" |
| OBS F1 0009-1111 | Dist 389.180<br>Code GUTTER | V.obs 89x51'36" | H.obs 63x25'19" |
| OBS F1 0009-1112 | Dist 389.360<br>Code CL IND SCH RD | V.obs 89x53'37" | H.obs 60x49'33" |
| OBS F1 0009-1113 | Dist 496.920<br>Code CL IND SCH RD | V.obs 89x53'25" | H.obs 61x14'06" |
| OBS F1 0009-1114 | Dist 497.020<br>Code GUTTER | V.obs 89x51'51" | H.obs 63x19'12" |
| OBS F1 0009-1115 | Dist 497.060<br>Code TC | V.obs 89x47'47" | H.obs 63x23'47" |
| OBS F1 0009-1116 | Dist 497.040<br>Code G | V.obs 89x59'23" | H.obs 67x48'34" |

| | | | |
|---|---|---|---|
| OBS F1 0009-1117 | Dist 504.850<br>Code G | V.obs 90x02'07" | H.obs 74x04'02" |
| OBS F1 0009-1118 | Dist 508.950<br>Code G | V.obs 90x03'13" | H.obs 76x06'40" |
| TRGET | Trget ht 4.950 | | |
| OBS F1 0009-1119 | Dist 946.890<br>Code CHK 7 | V.obs 89x55'15" | H.obs 62x54'07" |
| NOTE SO | Cut 0.122 | kNorth -0.002 | kEast -0.034 |
| STN SO 0007 | Nrth 905447.085<br>Theo ht 5.210 | East 367543.095<br>Code CP | Elv 1016.445 |
| NOTE TL | EDM tol. error: Pt: 0009 0.030 | | |
| BKB TP 0007-0009 | Azmth S62x54'04W | H.obs 242x54'04" | |
| TRGET | Trget ht 5.210 | | |
| OBS F1 0007-0009 | Dist 946.890<br>Code CP | V.obs 90x05'56" | H.obs 242x54'04" |
| TRGET | Trget ht 5.720 | | |
| OBS F1 0007-1120 | Dist 370.110<br>Code G | V.obs 90x09'19" | H.obs 224x49'30" |
| OBS F1 0007-1121 | Dist 355.900<br>Code G | V.obs 90x03'30" | H.obs 232x35'38" |
| OBS F1 0007-1122 | Dist 350.930<br>Code G | V.obs 90x00'46" | H.obs 237x56'59" |
| OBS F1 0007-1123 | Dist 350.290<br>Code TC | V.obs 89x55'17" | H.obs 242x25'09" |
| OBS F1 0007-1124 | Dist 350.360<br>Code GUTTER | V.obs 90x00'46" | H.obs 242x30'44" |
| OBS F1 0007-1125 | Dist 351.040<br>Code CL IND SCH RD | V.obs 90x03'06" | H.obs 245x20'49" |
| OBS F1 0007-1126 | Dist 247.200<br>Code CL IND SCH RD | V.obs 90x02'21" | H.obs 246x58'14" |
| OBS F1 0007-1127 | Dist 246.550<br>Code GUTTER | V.obs 89x58'51" | H.obs 242x55'03" |
| OBS F1 0007-1128 | Dist 246.460<br>Code TC | V.obs 89x50'49" | H.obs 242x43'59" |
| OBS F1 0007-1129 | Dist 247.070<br>Code G | V.obs 89x55'09" | H.obs 237x54'37" |
| OBS F1 0007-1130 | Dist 255.310<br>Code G | V.obs 89x57'45" | H.obs 227x37'09" |

| | | | | |
|---|---|---|---|---|
| OBS F1 0007-1131 | Dist 269.100<br>Code G | V.obs 90x02'24" | H.obs 218x18'40" |
| OBS F1 0007-1132 | Dist 178.530<br>Code G | V.obs 89x58'19" | H.obs 205x07'29" |
| OBS F1 0007-1133 | Dist 152.320<br>Code G | V.obs 89x50'58" | H.obs 218x49'50" |
| OBS F1 0007-1134 | Dist 139.440<br>Code G | V.obs 89x46'27" | H.obs 233x45'17" |
| OBS F1 0007-1135 | Dist 138.480<br>Code TC | V.obs 89x39'09" | H.obs 244x06'31" |
| OBS F1 0007-1136 | Dist 138.610<br>Code GUTTER | V.obs 89x52'33" | H.obs 244x28'32" |
| OBS F1 0007-1137 | Dist 140.580<br>Code CL IND SCH RD | V.obs 89x58'30" | H.obs 251x33'53" |
| OBS F1 0007-1138 | Dist 43.610<br>Code CL IND SCH RD | V.obs 89x42'55" | H.obs 279x48'25" |
| OBS F1 0007-1139 | Dist 36.420<br>Code GUTTER | V.obs 89x14'45" | H.obs 256x39'23" |
| OBS F1 0007-1140 | Dist 35.890<br>Code TC | V.obs 88x20'39" | H.obs 255x29'59" |
| OBS F1 0007-1141 | Dist 36.190<br>Code G | V.obs 89x01'30" | H.obs 221x41'27" |
| OBS F1 0007-1142 | Dist 67.050<br>Code G | V.obs 89x36'12" | H.obs 181x58'14" |
| OBS F1 0007-1143 | Dist 107.960<br>Code G | V.obs 90x03'55" | H.obs 168x31'21" |
| OBS F1 0007-1144 | Dist 124.230<br>Code G | V.obs 89x58'34" | H.obs 116x51'09" |
| OBS F1 0007-1145 | Dist 83.330<br>Code G | V.obs 89x38'59" | H.obs 99x09'39" |
| OBS F1 0007-1146 | Dist 62.620<br>Code G | V.obs 89x35'31" | H.obs 72x53'49" |
| OBS F1 0007-1147 | Dist 61.100<br>Code TC | V.obs 88x50'40" | H.obs 49x58'28" |
| OBS F1 0007-1148 | Dist 61.410<br>Code GUTTER | V.obs 89x21'50" | H.obs 49x27'48" |
| OBS F1 0007-1149 | Dist 67.130<br>Code CL IND SCH RD | V.obs 89x39'09" | H.obs 34x27'47" |
| OBS F1 0007-1150 | Dist 167.850<br>Code CL IND SCH RD | V.obs 89x46'35" | H.obs 49x30'08" |

| | | | |
|---|---|---|---|
| OBS F1 0007-1151 | Dist 165.850<br>Code GUTTER | V.obs 89x42'21" | H.obs 55x23'36" |
| OBS F1 0007-1152 | Dist 165.700<br>Code TC | V.obs 89x30'30" | H.obs 55x39'44" |
| NOTE TS | Jan-14-95 09:47 | | |
| OBS F1 0007-1153 | Dist 166.080<br>Code G | V.obs 89x46'42" | H.obs 64x33'30" |
| OBS F1 0007-1154 | Dist 178.240<br>Code G | V.obs 89x59'00" | H.obs 80x55'57" |
| OBS F1 0007-1155 | Dist 193.370<br>Code G | V.obs 89x58'19" | H.obs 89x44'39" |
| OBS F1 0007-1156 | Dist 288.660<br>Code G | V.obs 89x54'01" | H.obs 79x22'11" |
| OBS F1 0007-1157 | Dist 275.000<br>Code G | V.obs 89x45'24" | H.obs 68x50'33" |
| OBS F1 0007-1158 | Dist 271.430<br>Code G | V.obs 89x50'06" | H.obs 62x09'05" |
| OBS F1 0007-1159 | Dist 270.940<br>Code TC | V.obs 89x38'51" | H.obs 56x37'47" |
| OBS F1 0007-1160 | Dist 270.950<br>Code GUTTER | V.obs 89x46'16" | H.obs 56x29'23" |
| OBS F1 0007-1161 | Dist 272.210<br>Code CL IND SCH RD | V.obs 89x49'06" | H.obs 52x47'08" |
| OBS F1 0007-1162 | Dist 372.300<br>Code CL IND SCH RD | V.obs 89x50'26" | H.obs 54x09'50" |
| OBS F1 0007-1163 | Dist 370.630<br>Code GUTTER | V.obs 89x48'31" | H.obs 56x45'14" |
| OBS F1 0007-1164 | Dist 370.790<br>Code TC | V.obs 89x43'12" | H.obs 56x50'53" |
| OBS F1 0007-1165 | Dist 372.530<br>Code G | V.obs 89x50'07" | H.obs 61x27'02" |
| OBS F1 0007-1166 | Dist 377.350<br>Code G | V.obs 89x53'08" | H.obs 67x20'54" |
| OBS F1 0007-1167 | Dist 388.790<br>Code G | V.obs 89x50'32" | H.obs 73x52'36" |
| OBS F1 0007-1168 | Dist 491.190<br>Code G | V.obs 89x52'03" | H.obs 70x24'39" |
| OBS F1 0007-1169 | Dist 480.200<br>Code G | V.obs 89x52'53" | H.obs 65x01'33" |

| | | | |
|---|---|---|---|
| OBS F1 0007-1170 | Dist 476.060<br>Code G | V.obs 89x50'42" | H.obs 61x25'51" |
| OBS F1 0007-1171 | Dist 472.560<br>Code G | V.obs 89x50'21" | H.obs 58x17'37" |
| OBS F1 0007-1172 | Dist 471.470<br>Code TC | V.obs 89x45'12" | H.obs 56x50'54" |
| OBS F1 0007-1173 | Dist 471.540<br>Code GUTTER | V.obs 89x49'27" | H.obs 56x46'20" |
| OBS F1 0007-1174 | Dist 471.880<br>Code CL IND SCH RD | V.obs 89x51'18" | H.obs 54x43'08" |
| OBS F1 0007-1175 | Dist 585.350<br>Code CHK ELEV 6 | V.obs 89x49'32" | H.obs 57x39'12" |
| TRGET | Trget ht 5.210 | | |
| OBS F1 0007-1176 | Dist 946.880<br>Code CHK 9 | V.obs 90x06'11" | H.obs 242x54'00" |
| NOTE SO | Cut 0.050 | kNorth 0.026 | kEast 0.010 |
| STN SO 0005 | Nrth 906091.173<br>Theo ht 5.420 | East 368498.896<br>Code CP | Elv 1019.350 |
| NOTE TL | EDM tol. error: Pt: 0003 0.036 | | |
| NOTE TL | V.obs tol. error: Pt: 0003 0-00'36" | | |
| BKB TP 0005-0003 | Azmth N50x03'36E | H.obs 50x03'36" | |
| TRGET | Trget ht 4.840 | | |
| OBS F1 0005-0003 | Dist 1245.570<br>Code CP | V.obs 89x58'40" | H.obs 50x03'36" |
| TRGET | Trget ht 5.720 | | |
| OBS F1 0005-1177 | Dist 572.440<br>Code CL IND SCH RD | V.obs 90x10'25" | H.obs 237x03'21" |
| OBS F1 0005-1178 | Dist 573.370<br>Code GUTTER | V.obs 90x08'42" | H.obs 235x23'24" |
| OBS F1 0005-1179 | Dist 573.420<br>Code TC | V.obs 90x05'25" | H.obs 235x19'20" |
| OBS F1 0005-1180 | Dist 575.390<br>Code G | V.obs 90x09'54" | H.obs 231x42'10" |
| OBS F1 0005-1181 | Dist 579.620<br>Code G | V.obs 90x12'12" | H.obs 228x04'17" |
| OBS F1 0005-1182 | Dist 587.240<br>Code G | V.obs 90x13'21" | H.obs 224x36'17" |
| NOTE TS | Jan-14-95 10:17 | | |

| | | | |
|---|---|---|---|
| OBS F1 0005-1183 | Dist 485.650<br>Code G | V.obs 90x01'39" | H.obs 220x28'50" |
| OBS F1 0005-1184 | Dist 480.050<br>Code G | V.obs 90x11'00" | H.obs 223x59'28" |
| OBS F1 0005-1185 | Dist 475.100<br>Code G | V.obs 90x12'09" | H.obs 227x53'44" |
| OBS F1 0005-1186 | Dist 471.750<br>Code G | V.obs 90x07'00" | H.obs 232x11'10" |
| OBS F1 0005-1187 | Dist 471.900<br>Code TC | V.obs 90x04'49" | H.obs 235x18'34" |
| OBS F1 0005-1188 | Dist 471.850<br>Code GUTTER | V.obs 90x09'01" | H.obs 235x23'35" |
| OBS F1 0005-1189 | Dist 471.720<br>Code CL IND SCH RD | V.obs 90x10'26" | H.obs 237x24'46" |
| OBS F1 0005-1190 | Dist 399.160<br>Code CL IND SCH RD | V.obs 90x11'37" | H.obs 237x51'55" |
| OBS F1 0005-1191 | Dist 399.190<br>Code GUTTER | V.obs 90x09'34" | H.obs 235x31'01" |
| OBS F1 0005-1192 | Dist 399.070<br>Code TC PC | V.obs 90x04'38" | H.obs 235x25'29" |
| OBS F1 0005-1193 | Dist 376.800<br>Code CHK | V.obs 90x03'54" | H.obs 234x13'34" |
| TRGET | Trget ht 4.840 | | |
| STN SO 0005 | Nrth 906091.173<br>Theo ht 5.420 | East 368498.896<br>Code CP | Elv 1019.350 |
| BKB TP 0005-0003 | Azmth N50x03'36E | H.obs 50x03'35" | |
| OBS F1 0005-0003 | Dist 1245.550<br>Code CP | V.obs 89x58'57" | H.obs 50x03'35" |
| OBS F1 0005-1194 | Dist 1245.560<br>Code CHK 3 | V.obs 89x58'57" | H.obs 50x03'35" |
| NOTE SO | Cut 0.112 | kNorth -0.017 | kEast -0.020 |
| TRGET | Trget ht 5.720 | | |
| OBS F1 0005-1195 | Dist 375.380<br>Code TC POC | V.obs 90x03'39" | H.obs 234x00'56" |
| OBS F1 0005-1196 | Dist 367.920<br>Code TC PT | V.obs 90x01'32" | H.obs 231x39'12" |
| OBS F1 0005-1197 | Dist 372.420<br>Code TC | V.obs 90x02'38" | H.obs 224x55'20" |

| | | | |
|---|---|---|---|
| OBS F1 0005-1198 | Dist 379.220<br>Code TC | V.obs 90x06'12" | H.obs 219x58'38" |
| OBS F1 0005-1199 | Dist 346.790<br>Code G | V.obs 89x58'32" | H.obs 218x37'10" |
| OBS F1 0005-1200 | Dist 339.200<br>Code G | V.obs 89x56'01" | H.obs 225x00'25" |
| OBS F1 0005-1201 | Dist 333.350<br>Code TC | V.obs 90x03'36" | H.obs 233x51'24" |
| OBS F1 0005-1202 | Dist 333.370<br>Code GUTTER | V.obs 90x08'25" | H.obs 233x55'22" |
| OBS F1 0005-1203 | Dist 332.960<br>Code A | V.obs 90x10'35" | H.obs 235x49'30" |
| OBS F1 0005-1204 | Dist 333.780<br>Code CL IND SCH RD | V.obs 90x13'04" | H.obs 238x44'10" |
| OBS F1 0005-1205 | Dist 310.740<br>Code TC | V.obs 90x07'06" | H.obs 219x02'07" |
| OBS F1 0005-1206 | Dist 300.380<br>Code TC PT | V.obs 90x01'58" | H.obs 230x56'17" |
| TRGET | Trget ht 5.220 | | |
| OBS F1 0005-1207 | Dist 290.270<br>Code TC POC | V.obs 90x09'43" | H.obs 234x19'31" |
| TRGET | Trget ht 5.720 | | |
| OBS F1 0005-1208 | Dist 274.470<br>Code TC PC | V.obs 90x04'48" | H.obs 236x00'27" |
| OBS F1 0005-1209 | Dist 274.650<br>Code GUTTER | V.obs 90x11'27" | H.obs 236x07'35" |
| OBS F1 0005-1210 | Dist 275.420<br>Code CL IND SCH RD | V.obs 90x13'54" | H.obs 239x47'02" |
| OBS F1 0005-1211 | Dist 198.320<br>Code CL IND SCH RD | V.obs 90x16'54" | H.obs 242x16'55" |
| OBS F1 0005-1212 | Dist 196.180<br>Code GUTTER | V.obs 90x14'01" | H.obs 237x10'13" |
| OBS F1 0005-1213 | Dist 196.230<br>Code TC | V.obs 90x03'48" | H.obs 236x59'08" |
| OBS F1 0005-1214 | Dist 197.390<br>Code G | V.obs 89x56'53" | H.obs 228x23'27" |
| OBS F1 0005-1215 | Dist 207.070<br>Code G | V.obs 89x51'22" | H.obs 215x08'42" |
| OBS F1 0005-1216 | Dist 217.840<br>Code G | V.obs 90x07'10" | H.obs 208x53'48" |

| | | | | |
|---|---|---|---|---|
| OBS F1 0005-1217 | Dist 131.460<br>Code G | V.obs 90x26'37" | H.obs 189x33'15" |
| OBS F1 0005-1218 | Dist 110.010<br>Code G | V.obs 89x52'24" | H.obs 203x24'23" |
| OBS F1 0005-1219 | Dist 96.820<br>Code G | V.obs 89x39'57" | H.obs 226x57'03" |
| OBS F1 0005-1220 | Dist 97.480<br>Code TC | V.obs 89x57'06" | H.obs 241x04'28" |
| OBS F1 0005-1221 | Dist 97.570<br>Code GUTTER | V.obs 90x17'20" | H.obs 241x27'39" |
| OBS F1 0005-1222 | Dist 101.260<br>Code CL IND SCH RD | V.obs 90x25'25" | H.obs 251x26'19" |
| OBS F1 0005-1223 | Dist 34.290<br>Code CL IND SCH RD | V.obs 90x48'13" | H.obs 335x52'09" |
| OBS F1 0005-1224 | Dist 17.860<br>Code GUTTER | V.obs 91x02'13" | H.obs 349x19'07" |
| OBS F1 0005-1225 | Dist 17.290<br>Code TC | V.obs 89x05'24" | H.obs 350x09'23" |
| OBS F1 0005-1226 | Dist 10.880<br>Code G | V.obs 86x51'30" | H.obs 89x37'13" |
| OBS F1 0005-1227 | Dist 47.340<br>Code G | V.obs 89x19'21" | H.obs 130x27'29" |
| OBS F1 0005-1228 | Dist 70.120<br>Code G | V.obs 90x34'25" | H.obs 134x02'56" |
| OBS F1 0005-1229 | Dist 85.760<br>Code G | V.obs 90x37'09" | H.obs 135x14'44" |
| OBS F1 0005-1230 | Dist 99.390<br>Code G | V.obs 90x07'43" | H.obs 136x32'13" |
| OBS F1 0005-1231 | Dist 151.740<br>Code G | V.obs 89x49'06" | H.obs 93x53'21" |
| OBS F1 0005-1232 | Dist 139.810<br>Code G | V.obs 90x16'38" | H.obs 87x29'47" |
| OBS F1 0005-1233 | Dist 135.100<br>Code G | V.obs 90x15'30" | H.obs 84x24'49" |
| OBS F1 0005-1234 | Dist 122.270<br>Code G | V.obs 89x31'31" | H.obs 73x03'05" |
| OBS F1 0005-1235 | Dist 114.420<br>Code G | V.obs 89x48'05" | H.obs 50x53'57" |
| OBS F1 0005-1236 | Dist 115.360<br>Code TC | V.obs 89x44'32" | H.obs 43x58'56" |

| | | | | |
|---|---|---|---|---|
| OBS F1 0005-1237 | Dist 115.430<br>Code GUTTER | V.obs 90x00'48" | H.obs 43x44'19" |
| OBS F1 0005-1238 | Dist 119.100<br>Code CL IND SCH RD | V.obs 90x06'34" | H.obs 35x25'22" |
| OBS F1 0005-1239 | Dist 220.690<br>Code CL IND SCH RD | V.obs 89x59'58" | H.obs 42x30'59" |
| OBS F1 0005-1240 | Dist 218.280<br>Code GUTTER | V.obs 89x56'33" | H.obs 47x04'28" |
| OBS F1 0005-1241 | Dist 218.330<br>Code TC | V.obs 89x47'39" | H.obs 47x14'50" |
| OBS F1 0005-1242 | Dist 217.210<br>Code G | V.obs 89x43'48" | H.obs 53x12'28" |
| OBS F1 0005-1243 | Dist 220.990<br>Code G | V.obs 89x45'34" | H.obs 62x26'04" |
| OBS F1 0005-1244 | Dist 225.380<br>Code G | V.obs 90x03'35" | H.obs 67x43'05" |
| OBS F1 0005-1245 | Dist 229.400<br>Code G | V.obs 90x11'28" | H.obs 70x22'46" |
| OBS F1 0005-1246 | Dist 237.510<br>Code G | V.obs 89x48'38" | H.obs 75x42'55" |
| OBS F1 0005-1247 | Dist 335.150<br>Code G | V.obs 89x50'23" | H.obs 67x53'37" |
| OBS F1 0005-1248 | Dist 329.610<br>Code G | V.obs 90x05'51" | H.obs 64x11'45" |
| OBS F1 0005-1249 | Dist 327.770<br>Code G | V.obs 90x06'40" | H.obs 62x11'40" |
| OBS F1 0005-1250 | Dist 324.940<br>Code G | V.obs 89x49'51" | H.obs 58x37'47" |
| OBS F1 0005-1251 | Dist 322.380<br>Code G | V.obs 89x45'21" | H.obs 52x43'07" |
| OBS F1 0005-1252 | Dist 323.240<br>Code TC | V.obs 89x49'10" | H.obs 48x13'34" |
| OBS F1 0005-1253 | Dist 323.210<br>Code GUTTER | V.obs 89x55'22" | H.obs 48x06'23" |
| OBS F1 0005-1254 | Dist 324.290<br>Code CL IND SCH RD | V.obs 89x57'43" | H.obs 45x01'17" |
| OBS F1 0005-1255 | Dist 425.720<br>Code CL IND SCH RD | V.obs 89x56'16" | H.obs 46x02'41" |
| OBS F1 0005-1256 | Dist 424.870<br>Code GUTTER | V.obs 89x54'31" | H.obs 48x24'44" |

| | | | |
|---|---|---|---|
| OBS F1 0005-1257 | Dist 424.880<br>Code TC | V.obs 89x50'03" | H.obs 48x28'42" |
| OBS F1 0005-1258 | Dist 425.130<br>Code G | V.obs 89x47'15" | H.obs 52x10'31" |
| OBS F1 0005-1259 | Dist 426.930<br>Code G | V.obs 89x50'36" | H.obs 56x17'18" |
| OBS F1 0005-1260 | Dist 430.310<br>Code G | V.obs 90x04'23" | H.obs 59x48'38" |
| OBS F1 0005-1261 | Dist 435.760<br>Code G | V.obs 90x03'42" | H.obs 62x59'01" |
| OBS F1 0005-1262 | Dist 542.420<br>Code G | V.obs 90x04'07" | H.obs 61x12'10" |
| OBS F1 0005-1263 | Dist 535.650<br>Code G | V.obs 90x04'51" | H.obs 57x43'30" |
| OBS F1 0005-1264 | Dist 532.400<br>Code G | V.obs 89x55'37" | H.obs 55x13'21" |
| OBS F1 0005-1265 | Dist 529.890<br>Code G | V.obs 89x55'06" | H.obs 51x08'33" |
| OBS F1 0005-1266 | Dist 529.110<br>Code TC | V.obs 89x50'18" | H.obs 48x35'47" |
| OBS F1 0005-1267 | Dist 529.010<br>Code GUTTER | V.obs 89x53'55" | H.obs 48x33'12" |
| OBS F1 0005-1268 | Dist 528.830<br>Code CL IND SCH RD | V.obs 89x55'19" | H.obs 46x36'49" |
| TRGET | Trget ht 4.840 | | |
| OBS F1 0005-1269 | Dist 1245.560<br>Code CHK 3 | V.obs 89x59'01" | H.obs 50x03'37" |
| NOTE SO | Cut 0.088 | kNorth -0.008 | kEast -0.028 |
| NOTE TS | Jan-14-95 10:52 | | |
| STN SO 0003 | Nrth 906890.788<br>Theo ht 5.150 | East 369453.867<br>Code CP | Elv 1020.230 |
| STN SO 0003 | Nrth 906890.788<br>Theo ht 5.120 | East 369453.867<br>Code CP | Elv 1020.230 |
| NOTE TL | EDM tol. error: Pt: 0005 0.026 | | |
| BKB TP 0003-0005 | Azmth S50x03'36W | H.obs 230x03'37" | |
| TRGET | Trget ht 5.150 | | |
| OBS F1 0003-0005 | Dist 1245.560<br>Code CP | V.obs 90x02'12" | H.obs 230x03'37" |

| | | | |
|---|---|---|---|
| TRGET | Trget ht 22.000 | | |
| OBS F1 0003-1270 | Dist 620.560<br>Code CL IND SCH RD | V.obs 88x27'47" | H.obs 233x09'04" |
| OBS F1 0003-1271 | Dist 617.970<br>Code GUTTER | V.obs 88x26'19" | H.obs 231x31'25" |
| OBS F1 0003-1272 | Dist 617.560<br>Code TC | V.obs 88x22'58" | H.obs 231x28'48" |
| TRGET | Trget ht 5.720 | | |
| OBS F1 0003-1273 | Dist 616.890<br>Code G | V.obs 89x59'36" | H.obs 229x48'59" |
| OBS F1 0003-1274 | Dist 617.320<br>Code G | V.obs 89x59'07" | H.obs 226x32'47" |
| OBS F1 0003-1275 | Dist 620.590<br>Code G | V.obs 90x09'48" | H.obs 222x51'01" |
| OBS F1 0003-1276 | Dist 622.150<br>Code G | V.obs 90x09'00" | H.obs 221x23'26" |
| OBS F1 0003-1277 | Dist 519.730<br>Code G | V.obs 90x08'28" | H.obs 218x54'59" |
| OBS F1 0003-1278 | Dist 514.090<br>Code G | V.obs 90x08'24" | H.obs 222x29'50" |
| OBS F1 0003-1279 | Dist 512.990<br>Code G | V.obs 90x00'24" | H.obs 224x08'18" |
| OBS F1 0003-1280 | Dist 511.600<br>Code G | V.obs 89x59'40" | H.obs 229x50'49" |
| TRGET | Trget ht 18.850 | | |
| OBS F1 0003-1281 | Dist 513.630<br>Code TC | V.obs 88x23'48" | H.obs 231x55'29" |
| OBS F1 0003-1282 | Dist 512.540<br>Code GUTTER | V.obs 88x27'16" | H.obs 232x01'05" |
| TRGET | Trget ht 5.720 | | |
| OBS F1 0003-1283 | Dist 513.550<br>Code CL IND SCH RD | V.obs 89x56'49" | H.obs 233x56'58" |
| OBS F1 0003-1284 | Dist 412.740<br>Code CL IND SCH RD | V.obs 89x56'06" | H.obs 235x14'58" |
| TRGET | Trget ht 15.550 | | |
| OBS F1 0003-1285 | Dist 411.510<br>Code GUTTER | V.obs 88x31'26" | H.obs 232x48'54" |
| OBS F1 0003-1286 | Dist 411.340 | V.obs 88x27'09" | H.obs 232x44'45" |

| | | | | |
|---|---|---|---|---|
| | | Code TC | | |
| TRGET | | Trget ht 5.720 | | |
| OBS F1 | 0003-1287 | Dist 410.900<br>Code G | V.obs 89x58'50" | H.obs 229x57'42" |
| OBS F1 | 0003-1288 | Dist 411.920<br>Code G | V.obs 89x56'43" | H.obs 224x08'48" |
| OBS F1 | 0003-1289 | Dist 414.800<br>Code G | V.obs 90x10'50" | H.obs 220x06'44" |
| OBS F1 | 0003-1290 | Dist 418.510<br>Code G | V.obs 90x12'38" | H.obs 217x20'47" |
| OBS F1 | 0003-1291 | Dist 322.440<br>Code G | V.obs 90x03'21" | H.obs 211x17'38" |
| OBS F1 | 0003-1292 | Dist 318.350<br>Code G | V.obs 90x15'50" | H.obs 213x17'10" |
| OBS F1 | 0003-1293 | Dist 314.320<br>Code G | V.obs 90x13'21" | H.obs 216x17'57" |
| OBS F1 | 0003-1294 | Dist 310.590<br>Code G | V.obs 89x59'24" | H.obs 219x49'43" |
| OBS F1 | 0003-1295 | Dist 306.930<br>Code G | V.obs 89x59'12" | H.obs 229x31'46" |
| OBS F1 | 0003-1296 | Dist 307.590<br>Code TC | V.obs 89x50'52" | H.obs 233x58'52" |
| OBS F1 | 0003-1297 | Dist 307.480<br>Code GUTTER | V.obs 89x56'21" | H.obs 234x05'04" |
| OBS F1 | 0003-1298 | Dist 309.690<br>Code CL IND SCH RD | V.obs 89x56'35" | H.obs 237x19'14" |
| OBS F1 | 0003-1299 | Dist 211.810<br>Code CL IND SCH RD | V.obs 89x58'21" | H.obs 241x13'11" |
| OBS F1 | 0003-1300 | Dist 209.570<br>Code GUTTER | V.obs 90x03'55" | H.obs 236x31'40" |
| TRGET | | Trget ht 6.650 | | |
| OBS F1 | 0003-1301 | Dist 209.610<br>Code TC | V.obs 89x39'24" | H.obs 236x19'44" |
| TRGET | | Trget ht 5.720 | | |
| OBS F1 | 0003-1302 | Dist 208.510<br>Code G | V.obs 89x58'48" | H.obs 230x05'26" |
| OBS F1 | 0003-1303 | Dist 209.710<br>Code G | V.obs 90x00'13" | H.obs 218x37'09" |
| OBS F1 | 0003-1304 | Dist 219.140 | V.obs 90x30'42" | H.obs 207x46'10" |

| | | | | |
|---|---|---|---|---|
| | | Code G | | |
| OBS F1 0003-1305 | Dist 229.830 | V.obs 90x33'01" | H.obs 204x36'04" |
| | Code G | | |
| BS F1 0003-1306 | Dist 140.010 | V.obs 91x05'22" | H.obs 185x13'46" |
| | Code G | | |
| OBS F1 0003-1307 | Dist 130.760 | V.obs 91x05'54" | H.obs 189x53'58" |
| | Code G | | |
| OBS F1 0003-1308 | Dist 120.990 | V.obs 90x19'51" | H.obs 196x13'55" |
| | Code G | | |
| OBS F1 0003-1309 | Dist 108.880 | V.obs 89x38'03" | H.obs 209x14'16" |
| | Code G | | |
| OBS F1 0003-1310 | Dist 104.270 | V.obs 89x48'53" | H.obs 230x07'22" |
| | Code G | | |
| OBS F1 0003-1311 | Dist 107.860 | V.obs 89x46'01" | H.obs 241x44'43" |
| | Code TC | | |
| OBS F1 0003-1312 | Dist 107.950 | V.obs 90x04'10" | H.obs 242x04'23" |
| | Code GUTTER | | |
| OBS F1 0003-1313 | Dist 112.950 | V.obs 89x54'19" | H.obs 251x07'52" |
| | Code CL IND SCH RD | | |
| OBS F1 0003-1314 | Dist 34.140 | V.obs 89x21'16" | H.obs 311x21'53" |
| | Code CL IND SCH RD | | |
| OBS F1 0003-1315 | Dist 17.740 | V.obs 89x43'52" | H.obs 298x08'04" |
| | Code GUTTER | | |
| OBS F1 0003-1316 | Dist 17.100 | V.obs 87x54'42" | H.obs 297x01'14" |
| | Code TC | | |
| OBS F1 0003-1317 | Dist 9.350 | V.obs 86x18'09" | H.obs 226x55'31" |
| | Code G | | |
| OBS F1 0003-1318 | Dist 73.220 | V.obs 89x48'22" | H.obs 152x37'14" |
| | Code G | | |
| OBS F1 0003-1319 | Dist 95.790 | V.obs 91x24'50" | H.obs 150x30'49" |
| | Code G | | |
| OBS F1 0003-1320 | Dist 108.240 | V.obs 91x13'46" | H.obs 149x58'52" |
| | Code G | | |
| OBS F1 0003-1321 | Dist 116.960 | V.obs 91x08'36" | H.obs 120x10'47" |
| | Code G | | |
| OBS F1 0003-1322 | Dist 104.750 | V.obs 91x12'37" | H.obs 117x29'01" |
| | Code G | | |
| BS F1 0003-1323 | Dist 91.950 | V.obs 90x03'19" | H.obs 115x22'49" |
| | Code G | | |
| OBS F1 0003-1324 | Dist 101.010 | V.obs 91x25'43" | H.obs 108x34'20" |

Code G

OBS F1 0003-1325 Dist 106.550 V.obs 91x36'06" H.obs 106x04'35"
Code G

OBS F1 0003-1326 Dist 114.010 V.obs 90x19'21" H.obs 102x38'55"
Code G

OBS F1 0003-1327 Dist 120.550 V.obs 90x54'38" H.obs 105x00'23"
Code G

OBS F1 0003-1328 Dist 130.630 V.obs 91x04'51" H.obs 109x06'19"
Code G

OBS F1 0003-1329 Dist 96.430 V.obs 89x31'00" H.obs 78x48'24"
Code G

OBS F1 0003-1330 Dist 82.600 V.obs 91x30'57" H.obs 81x24'25"
Code G

OBS F1 0003-1331 Dist 76.890 V.obs 91x36'25" H.obs 81x38'28"
Code G

OBS F1 0003-1332 Dist 61.320 V.obs 89x05'27" H.obs 84x23'50"
Code G

OBS F1 0003-1333 Dist 71.480 V.obs 89x30'23" H.obs 49x27'45"
Code G

OBS F1 0003-1334 Dist 76.960 V.obs 91x33'40" H.obs 48x22'05"
Code G

OBS F1 0003-1335 Dist 88.440 V.obs 91x15'03" H.obs 50x34'22"
Code G

OBS F1 0003-1336 Dist 94.410 V.obs 89x10'58" H.obs 51x13'23"
Code G

TRGET Trget ht 4.620

OBS F1 0003-1337 Dist 101.020 V.obs 91x48'01" H.obs 21x52'42"
Code 4 RCP'S 18IN INV

TRGET Trget ht 5.000

OBS F1 0003-1338 Dist 87.670 V.obs 92x11'15" H.obs 50x37'28"
Code 4 RCP'S 18IN INV

TRGET Trget ht 5.720

OBS F1 0003-1339 Dist 83.870 V.obs 89x27'57" H.obs 46x16'26"
Code TC

OBS F1 0003-1340 Dist 83.860 V.obs 89x47'16" H.obs 45x57'05"
Code GUTTER

OBS F1 0003-1341 Dist 89.660 V.obs 89x36'27" H.obs 35x01'47"
Code CL IND SCH RD

NOTE TS Jan-14-95 11:22

| | | | |
|---|---|---|---|
| TRGET | Trget ht 5.850 | | |
| OBS F1 0003-1342 | Dist 191.220<br>Code CL IND SCH RD | V.obs 89x41'34" | H.obs 48x16'49" |
| TRGET | Trget ht 12.300 | | |
| OBS F1 0003-1343 | Dist 188.300<br>Code GUTTER | V.obs 87x50'19" | H.obs 53x33'56" |
| OBS F1 0003-1344 | Dist 188.340<br>Code TC | V.obs 87x41'19" | H.obs 53x42'16" |
| TRGET | Trget ht 5.720 | | |
| OBS F1 0003-1345 | Dist 186.180<br>Code G | V.obs 89x37'34" | H.obs 60x09'52" |
| OBS F1 0003-1346 | Dist 186.910<br>Code G | V.obs 89x38'50" | H.obs 72x41'25" |
| OBS F1 0003-1347 | Dist 191.890<br>Code G | V.obs 90x05'18" | H.obs 82x12'47" |
| OBS F1 0003-1348 | Dist 197.460<br>Code G | V.obs 90x29'52" | H.obs 86x39'13" |
| OBS F1 0003-1349 | Dist 299.500<br>Code G | V.obs 90x15'02" | H.obs 79x51'31" |
| OBS F1 0003-1350 | Dist 295.530<br>Code G | V.obs 90x12'55" | H.obs 76x41'07" |
| OBS F1 0003-1351 | Dist 293.940<br>Code G | V.obs 89x54'28" | H.obs 74x30'07" |
| OBS F1 0003-1352 | Dist 291.400<br>Code G | V.obs 89x49'46" | H.obs 68x41'22" |
| OBS F1 0003-1353 | Dist 290.980<br>Code G | V.obs 89x46'33" | H.obs 60x25'31" |
| OBS F1 0003-1354 | Dist 293.080<br>Code TC | V.obs 89x44'13" | H.obs 56x52'42" |
| TRGET | Trget ht 15.550 | | |
| OBS F1 0003-1355 | Dist 293.350<br>Code GUTTER | V.obs 87x55'09" | H.obs 56x46'39" |
| TRGET | Trget ht 6.700 | | |
| OBS F1 0003-1356 | Dist 295.000<br>Code CL IND SCH RD | V.obs 89x35'55" | H.obs 53x21'00" |
| TRGET | Trget ht 5.720 | | |
| OBS F1 0003-1357 | Dist 398.890<br>Code CL IND SCH RD | V.obs 89x48'21" | H.obs 56x38'51" |

| | | | |
|---|---|---|---|
| OBS F1 0003-1358 | Dist 395.970<br>Code GUTTER | V.obs 89x50'58" | H.obs 59x04'27" |
| TRGET | Trget ht 9.000 | | |
| OBS F1 0003-1359 | Dist 395.780<br>Code TC | V.obs 89x17'38" | H.obs 59x11'07" |
| TRGET | Trget ht 5.720 | | |
| OBS F1 0003-1360 | Dist 392.690<br>Code G | V.obs 89x47'07" | H.obs 62x14'17" |
| OBS F1 0003-1361 | Dist 388.780<br>Code G | V.obs 89x50'59" | H.obs 71x00'22" |
| OBS F1 0003-1362 | Dist 389.360<br>Code G | V.obs 90x08'52" | H.obs 73x36'58" |
| OBS F1 0003-1363 | Dist 390.560<br>Code G | V.obs 90x09'26" | H.obs 75x38'41" |
| OBS F1 0003-1364 | Dist 499.700<br>Code G | V.obs 90x00'31" | H.obs 75x04'26" |
| OBS F1 0003-1365 | Dist 500.220<br>Code G | V.obs 89x59'50" | H.obs 72x04'59" |
| OBS F1 0003-1366 | Dist 501.230<br>Code G | V.obs 89x48'03" | H.obs 69x23'04" |
| OBS F1 0003-1367 | Dist 506.640<br>Code G | V.obs 89x49'00" | H.obs 62x40'13" |
| OBS F1 0003-1368 | Dist 508.240<br>Code TC | V.obs 89x47'27" | H.obs 61x23'25" |
| OBS F1 0003-1369 | Dist 508.320<br>Code GUTTER | V.obs 89x51'35" | H.obs 61x18'30" |
| OBS F1 0003-1370 | Dist 510.650<br>Code CL IND SCH RD | V.obs 89x49'09" | H.obs 59x25'59" |
| OBS F1 0003-1371 | Dist 490.330<br>Code CHK 2 | V.obs 89x49'25" | H.obs 62x15'37" |
| TRGET | Trget ht 5.150 | | |
| OBS F1 0003-1372 | Dist 1245.560<br>Code CHK 5 | V.obs 90x02'15" | H.obs 230x03'32" |
| NOTE SO | Cut 0.067 | kNorth 0.040 | kEast 0.001 |
| NOTE TS | Jan-14-95 11:58 | | |
| STN SO 0001 | Nrth 907196.569<br>Theo ht 5.010 | East 370337.399<br>Code CP | Elv 1021.620 |
| NOTE TL | V.obs tol. error: | Pt: 0003 0-04'29" | |

| | | | |
|---|---|---|---|
| BKB TP 0001-0003 | Azmth S70x54'35W | H.obs 250x54'35" | |
| OBS F1 0001-0003 | Dist <Null><br>Code CP | V.obs 90x09'09" | H.obs 250x54'35" |
| TRGET | Trget ht 5.720 | | |
| OBS F1 0001-1373 | Dist 456.120<br>Code CHK 6 ELEV | V.obs 89x58'17" | H.obs 260x11'55" |
| OBS F1 0001-1374 | Dist 343.030<br>Code CL IND SCH RD | V.obs 89x53'52" | H.obs 267x54'48" |
| OBS F1 0001-1375 | Dist 340.520<br>Code GUTTER | V.obs 89x57'52" | H.obs 264x53'55" |
| OBS F1 0001-1376 | Dist 340.260<br>Code TC | V.obs 89x51'53" | H.obs 264x47'45" |
| OBS F1 0001-1377 | Dist 336.050<br>Code G | V.obs 89x54'02" | H.obs 260x25'40" |
| OBS F1 0001-1378 | Dist 336.380<br>Code G | V.obs 89x51'25" | H.obs 255x35'06" |
| OBS F1 0001-1379 | Dist 337.590<br>Code G | V.obs 90x12'10" | H.obs 250x52'26" |
| TRGET | Trget ht 12.300 | | |
| OBS F1 0001-1380 | Dist 342.120<br>Code G | V.obs 89x04'43" | H.obs 246x04'28" |
| TRGET | Trget ht 9.000 | | |
| OBS F1 0001-1381 | Dist 244.200<br>Code G | V.obs 89x29'42" | H.obs 239x06'22" |
| TRGET | Trget ht 5.720 | | |
| OBS F1 0001-1382 | Dist 234.690<br>Code G | V.obs 90x11'00" | H.obs 250x41'54" |
| OBS F1 0001-1383 | Dist 234.590<br>Code G | V.obs 90x01'11" | H.obs 253x29'22" |
| OBS F1 0001-1384 | Dist 235.400<br>Code G | V.obs 89x51'25" | H.obs 263x25'13" |
| OBS F1 0001-1385 | Dist 238.860<br>Code TC | V.obs 89x47'52" | H.obs 268x57'12" |
| OBS F1 0001-1386 | Dist 238.820<br>Code GUTTER | V.obs 89x52'12" | H.obs 269x06'33" |
| OBS F1 0001-1387 | Dist 242.980<br>Code CL IND SCH RD | V.obs 89x45'28" | H.obs 273x02'25" |
| OBS F1 0001-1388 | Dist 209.190 | V.obs 89x41'17" | H.obs 275x32'31" |

Code CL IND SCH RD

OBS F1 0001-1389 Dist 204.430 V.obs 89x47'33" H.obs 271x08'20"
Code GUTTER

OBS F1 0001-1390 Dist 203.800 V.obs 89x43'04" H.obs 270x59'23"
Code TC PC

OBS F1 0001-1391 Dist 180.140 V.obs 89x32'03" H.obs 268x59'33"
Code TC POC

TRGET Trget ht 2.000

OBS F1 0001-1392 Dist 171.370 V.obs 90x44'27" H.obs 263x52'54"
Code TC PT

TRGET Trget ht 5.720

OBS F1 0001-1393 Dist 172.800 V.obs 89x37'46" H.obs 252x03'22"
Code TC

OBS F1 0001-1394 Dist 184.850 V.obs 89x52'19" H.obs 238x28'10"
Code TC

OBS F1 0001-1395 Dist 154.680 V.obs 89x33'10" H.obs 233x48'28"
Code G

OBS F1 0001-1396 Dist 136.100 V.obs 89x07'40" H.obs 256x34'02"
Code G

OBS F1 0001-1397 Dist 140.120 V.obs 89x25'32" H.obs 273x32'37"
Code TC

OBS F1 0001-1398 Dist 140.160 V.obs 89x37'54" H.obs 273x45'09"
Code GUTTER

OBS F1 0001-1399 Dist 142.140 V.obs 89x38'15" H.obs 275x49'06"
Code A

OBS F1 0001-1400 Dist 144.990 V.obs 89x27'40" H.obs 282x01'55"
Code CL IND SCH RD

OBS F1 0001-1401 Dist 121.680 V.obs 89x44'52" H.obs 228x25'52"
Code TC

OBS F1 0001-1402 Dist 105.790 V.obs 89x24'40" H.obs 246x39'02"
Code TC

OBS F1 0001-1403 Dist 103.010 V.obs 89x08'47" H.obs 260x54'21"
Code TC PC

OBS F1 0001-1404 Dist 93.750 V.obs 89x03'21" H.obs 274x04'27"
Code TC POC

OBS F1 0001-1405 Dist 70.200 V.obs 88x41'25" H.obs 284x29'42"
Code TC PT END CURB

OBS F1 0001-1406 Dist 70.220 V.obs 89x07'43" H.obs 285x01'00"
Code GUTTER

| | | | | |
|---|---|---|---|---|
| OBS F1 0001-1407 | Dist 78.340<br>Code CL IND SCH RD | V.obs 88x53'47" | H.obs 298x07'17" |
| OBS F1 0001-1408 | Dist 39.730<br>Code CL IND SCH RD | V.obs 87x42'34" | H.obs 350x42'10" |
| OBS F1 0001-1409 | Dist 17.040<br>Code EA | V.obs 86x47'42" | H.obs 340x00'42" |
| OBS F1 0001-1410 | Dist 7.720<br>Code G | V.obs 85x34'54" | H.obs 240x50'26" |
| TRGET | Trget ht 9.000 | | |
| OBS F1 0001-1411 | Dist 47.780<br>Code G | V.obs 85x56'39" | H.obs 191x13'03" |
| OBS F1 0001-1412 | Dist 96.690<br>Code G | V.obs 88x10'40" | H.obs 186x11'34" |
| TRGET | Trget ht 5.720 | | |
| OBS F1 0001-1413 | Dist 135.020<br>Code G | V.obs 90x10'55" | H.obs 135x47'51" |
| OBS F1 0001-1414 | Dist 106.750<br>Code G | V.obs 90x00'19" | H.obs 116x04'33" |
| OBS F1 0001-1415 | Dist 98.520<br>Code G | V.obs 89x45'13" | H.obs 90x01'58" |
| OBS F1 0001-1416 | Dist 99.450<br>Code EA | V.obs 89x13'30" | H.obs 82x10'14" |
| OBS F1 0001-1417 | Dist 105.400<br>Code CL IND SCH RD | V.obs 89x00'03" | H.obs 68x08'48" |
| OBS F1 0001-1418 | Dist 202.510<br>Code CL IND SCH RD | V.obs 89x24'08" | H.obs 79x10'37" |
| OBS F1 0001-1419 | Dist 199.710<br>Code EA | V.obs 89x33'10" | H.obs 86x55'33" |
| OBS F1 0001-1420 | Dist 200.220<br>Code G | V.obs 89x54'55" | H.obs 94x39'39" |
| OBS F1 0001-1421 | Dist 207.200<br>Code G | V.obs 90x00'16" | H.obs 104x57'10" |
| OBS F1 0001-1422 | Dist 222.970<br>Code G | V.obs 90x04'52" | H.obs 116x10'00" |
| OBS F1 0001-1423 | Dist 320.880<br>Code G | V.obs 89x54'22" | H.obs 109x46'21" |
| OBS F1 0001-1424 | Dist 309.880<br>Code G | V.obs 89x53'07" | H.obs 101x01'14" |
| OBS F1 0001-1425 | Dist 306.360<br>Code G | V.obs 89x49'00" | H.obs 91x41'47" |

| | | | |
|---|---|---|---|
| OBS F1 0001-1426 | Dist 306.510<br>Code EA | V.obs 89x43'43" | H.obs 88x55'10" |
| OBS F1 0001-1427 | Dist 309.620<br>Code CL IND SCH RD | V.obs 89x38'12" | H.obs 83x01'15" |
| OBS F1 0001-1428 | Dist 411.940<br>Code CL IND SCH RD | V.obs 89x45'43" | H.obs 84x54'58" |
| OBS F1 0001-1429 | Dist 408.690<br>Code EA | V.obs 89x48'57" | H.obs 89x31'52" |
| OBS F1 0001-1430 | Dist 405.490<br>Code G | V.obs 89x43'10" | H.obs 108x43'22" |
| TRGET | Trget ht 9.000 | | |
| OBS F1 0001-1431 | Dist 428.620<br>Code G | V.obs 90x02'03" | H.obs 106x45'37" |
| OBS F1 0001-1432 | Dist 443.370<br>Code G | V.obs 90x07'46" | H.obs 105x25'28" |
| OBS F1 0001-1433 | Dist 460.230<br>Code G | V.obs 89x31'10" | H.obs 104x06'06" |
| OBS F1 0001-1434 | Dist 429.180<br>Code G | V.obs 89x18'36" | H.obs 95x45'13" |
| OBS F1 0001-1435 | Dist 408.410<br>Code G | V.obs 90x08'51" | H.obs 97x05'14" |
| OBS F1 0001-1436 | Dist 391.470<br>Code G | V.obs 90x06'33" | H.obs 98x23'01" |
| OBS F1 0001-1437 | Dist 376.380<br>Code G | V.obs 89x20'32" | H.obs 99x02'15" |
| OBS F1 0001-1438 | Dist 374.340<br>Code G | V.obs 89x26'47" | H.obs 96x20'56" |
| OBS F1 0001-1439 | Dist 382.800<br>Code G | V.obs 89x27'31" | H.obs 94x25'52" |
| TRGET | Trget ht 12.300 | | |
| OBS F1 0001-1440 | Dist 398.950<br>Code G | V.obs 89x01'46" | H.obs 93x32'25" |
| OBS F1 0001-1441 | Dist 415.080<br>Code G | V.obs 88x52'09" | H.obs 93x16'53" |
| OBS F1 0001-1442 | Dist 405.940<br>Code G | V.obs 89x36'50" | H.obs 94x54'44" |
| OBS F1 0001-1443 | Dist 386.920<br>Code G | V.obs 89x40'01" | H.obs 96x11'29" |
| OBS F1 0001-1444 | Dist 385.680 | V.obs 89x28'12" | H.obs 96x07'41" |

| | | | |
|---|---|---|---|
| | Code WGWL ST 8IN | | |
| OBS F1 0001-1445 | Dist 384.920<br>Code WGWL END | V.obs 89x05'56" | H.obs 94x39'03" |
| OBS F1 0001-1446 | Dist 386.950<br>Code RCP INV 36IN | V.obs 89x40'30" | H.obs 94x39'03" |
| OBS F1 0001-1447 | Dist 384.790<br>Code HDWL ST 8IN | V.obs 89x01'27" | H.obs 94x37'48" |
| OBS F1 0001-1448 | Dist 400.010<br>Code HDWL END | V.obs 89x02'54" | H.obs 93x43'44" |
| OBS F1 0001-1449 | Dist 393.110<br>Code RCP INV 36IN | V.obs 89x39'46" | H.obs 94x14'12" |
| OBS F1 0001-1450 | Dist 397.110<br>Code RCP INV 36IN | V.obs 89x39'03" | H.obs 93x57'04" |
| OBS F1 0001-1451 | Dist 400.040<br>Code WGWL ST 8IN | V.obs 89x07'48" | H.obs 93x46'44" |
| OBS F1 0001-1452 | Dist 406.010<br>Code WGWL END | V.obs 89x25'40" | H.obs 94x51'16" |
| TRGET | Trget ht 5.720 | | |
| OBS F1 0001-1453 | Dist 475.170<br>Code CL IND SCH RD | V.obs 89x48'31" | H.obs 85x28'04" |
| OBS F1 0001-1454 | Dist 470.890<br>Code GUTTER | V.obs 89x50'59" | H.obs 89x46'59" |
| OBS F1 0001-1455 | Dist 470.830<br>Code TC PC ST | V.obs 89x48'38" | H.obs 89x52'01" |
| TRGET | Trget ht 5.220 | | |
| OBS F1 0001-1456 | Dist 497.460<br>Code TC POC | V.obs 89x53'01" | H.obs 91x04'01" |
| NOTE TS | Jan-14-95 12:29 | | |
| TRGET | Trget ht 21.550 | | |
| OBS F1 0001-1457 | Dist 507.720<br>Code TC PT END | V.obs 88x05'13" | H.obs 93x25'42" |
| TRGET | Trget ht 5.720 | | |
| OBS F1 0001-1458 | Dist 511.690<br>Code EA | V.obs 89x55'57" | H.obs 96x15'25" |
| OBS F1 0001-1459 | Dist 525.940<br>Code EA | V.obs 89x57'24" | H.obs 103x29'35" |

x END OF REPORT x